



DEPARTMENT OF THE ARMY
U.S. ARMY CORPS OF ENGINEERS, SACRAMENTO DISTRICT
1325 J STREET
SACRAMENTO CA 95814-2922

408 Permission Section

PUBLIC NOTICE

**REQUEST FOR PERMISSION TO ALTER A U.S. ARMY CORPS OF ENGINEERS
PROJECT UNDER SECTION 408**

TITLE: Knights Landing Mid Valley Area 3, Site 11 (19689)

PUBLIC NOTICE COMMENT PERIOD:

Begins: April 27, 2023

Ends: May 26, 2023

REQUESTER: In compliance with U.S.C. Title 33, Chapter 9, Subchapter 1, Section 408, the Yolo County Community Service Area 6 (requester) has requested permission through the Central Valley Flood Protection Board (non-federal sponsor of the federally authorized project; CVFPB) from the U.S. Army Corps of Engineers (USACE) to alter the Sacramento River Flood Control Project, an existing federal flood risk management project, authorized by the Flood Control Act of 1917.

LOCATION: The project is located approximately two miles upstream from the Freemont Wier, on the right bank of the Sacramento River, in Yolo County, California (Attachments).

REQUESTER'S PROPOSED ACTION: The proposed project would update the existing Sacramento River Flood Control Project Unit 127 levee, at site 11, to meet current design criteria for embankment slope and cross-sectional geometry. The levee improvements would include installing a drainage seepage-stability berm and widening of the levee crown on the landside of the levee to accommodate off-road parking for recreation access to the Sacramento River. The proposed work would include degrading the existing levee and vegetation and the construction of a temporary staging area located north of site 11 in a fallow agricultural field

ENVIRONMENTAL IMPACTS OF PROPOSED ACTION: The proposed project is located southeast of the City of Knights Landing and is located adjacent to the Sacramento River. Surrounding land use in this portion of Yolo County are primarily agricultural on the west, landside of the levee and primarily riparian habitat on the east, waterside of the levee. USACE has determined there is suitable habitat for federally listed species under the jurisdiction of the United States Fish and Wildlife Service (USFWS) and the project area. Therefore, USACE will initiate consultation with the USFWS under Section 7 of the Endangered Species Act for effects on federally listed species, as appropriate.

USACE has determined there would be no in-water work, removal of riparian vegetation, or impacts to shaded riverine aquatic habitat. Therefore, USACE has determined there

would be no effects to federally listed species, designated habitat, or essential fish habitat under the jurisdiction of the National Marine Fisheries Service (NMFS).

Potentially eligible cultural resources may be affected by the proposed project. Therefore, USACE will initiate consultation with the State Historic Preservation Officer and Native American Tribes under Section 106 of the National Historic Preservation Act, as appropriate.

AUTHORITY: The authority to grant permission for temporary or permanent use, occupation, or alteration of any USACE civil works project is contained in Section 14 of the Rivers and Harbors Act of 1899, as amended, codified at 33 U.S.C. 408 ("Section 408"). Section 408 authorizes the Secretary of the Army, on the recommendation of the Chief of Engineers, to grant permission for the alteration or occupation or use of a USACE project if the Secretary determines that the activity will not be injurious to the public interest and will not impair the usefulness of the project. The Secretary of Army's authority under Section 408 has been delegated to the USACE, Chief of Engineers. The USACE Chief of Engineers has further delegated the authority to the USACE, Directorate of Civil Works and Division and District Engineers, depending upon the nature of the activity.

LIMITS OF SECTION 408 AUTHORITY: A requester has the responsibility to acquire all other permissions or authorizations required by federal, state, and local laws or regulations, including any required permits from the USACE Regulatory Program under Section 10 of the Rivers and Harbors Act of 1899 (33 U.S.C. 403), Section 404 of the Clean Water Act (33 U.S.C. Section 1344), and/or Section 103 of the Marine Protection, Research and Sanctuaries Act of 1972 (33 U.S.C. 1413). In addition, an approval under Section 408 does not grant any property rights or exclusive privileges nor does it authorize any injury to the property or rights of others.

EVALUATION FACTORS: The decision whether to grant the requested permission for project alteration under Section 408 will be based on several factors. That decision will reflect the national concern for both protection and utilization of important resources. The benefit which reasonably may be expected to accrue from the proposal must be balanced against its reasonably foreseeable detriments. Review of requests for alteration will be reviewed by a USACE technical review team considering the following factors:

1) Impair the Usefulness of the Project Determination. The review team will determine if the proposed alteration would limit the ability of the USACE project to function as authorized, or would compromise or change any authorized project conditions, purposes or outputs. In order for an alteration to be approved, the requester must demonstrate that the alteration does not impair the usefulness of the federally authorized project.

2) Injurious to the Public Interest Determination. Proposed alterations will be reviewed to determine the probable impacts, including cumulative impacts, on the public interest. Factors that may be relevant to the public interest evaluation depend upon the type of USACE project being altered and the nature of the proposed alteration and may include, but are not limited to, such things as conservation, economic development, historic

properties, cultural resources, environmental impacts, water supply, water quality, flood hazards, floodplains, residual risk, induced damages, navigation, shore erosion or accretion, and recreation. This evaluation will consider information received from the interested parties, including tribes, agencies, and the public. The benefits that reasonably may be expected to accrue from the proposal must be compared against its reasonably foreseeable detriments. The decision whether to approve an alteration will be determined by the consideration of whether benefits are commensurate with risks and by the net impact of the alteration on the public interest using the public interest factors.

3) Environmental Compliance. A decision on a Section 408 request is a federal action, and therefore subject to the National Environmental Policy Act (NEPA) and other environmental compliance requirements. While USACE is responsible for ensuring environmental compliance, the requester is responsible for providing all information that the Sacramento District identifies as necessary to satisfy all applicable federal laws, executive orders, regulations, policies, and procedures. NEPA and other analysis completed to comply with other environmental statutes (e.g. Endangered Species Act) should be commensurate with the scale and potential effects of the activity that would alter the USACE project. The Sacramento District will work with the requester to determine the requirements, which will be scaled to the likely impacts of the proposed alteration and should convey the relevant considerations and impacts in a concise and effective manner.

PUBLIC INVOLVEMENT: The purpose of this notice is to solicit comments from the public; federal, state, and local agencies and officials; tribes; and other interested parties regarding the Knights Landing Mid Valley Area 3, Site 11 project, a proposed alteration to an existing federally authorized project. Comments received within 30 days of publication of this notice will be used in the evaluation of potential impacts of the proposed action on important resources and in the evaluation of whether the proposed alteration would be injurious to the public interest and/or would impair the usefulness of the authorized project. Only the specific activities that have the potential to occupy, use or alter the Sacramento River Flood Control Project will be evaluated. Please limit comments to the area of the alteration and those adjacent areas that would be directly or indirectly affected by the alteration to the Sacramento River Flood Control Project. Please note that all comment letters received are subject to release to the public through the Freedom of Information Act.

SUBMITTING COMMENTS: Written comments, referencing Identification Number 19689 must be submitted to the office listed below on or before May 26, 2023.

Brian Luke
Natural Resources Specialist
U.S. Army Corps of Engineers, Sacramento District
1325 J Street, Room 1460
Sacramento, California 95814-2922

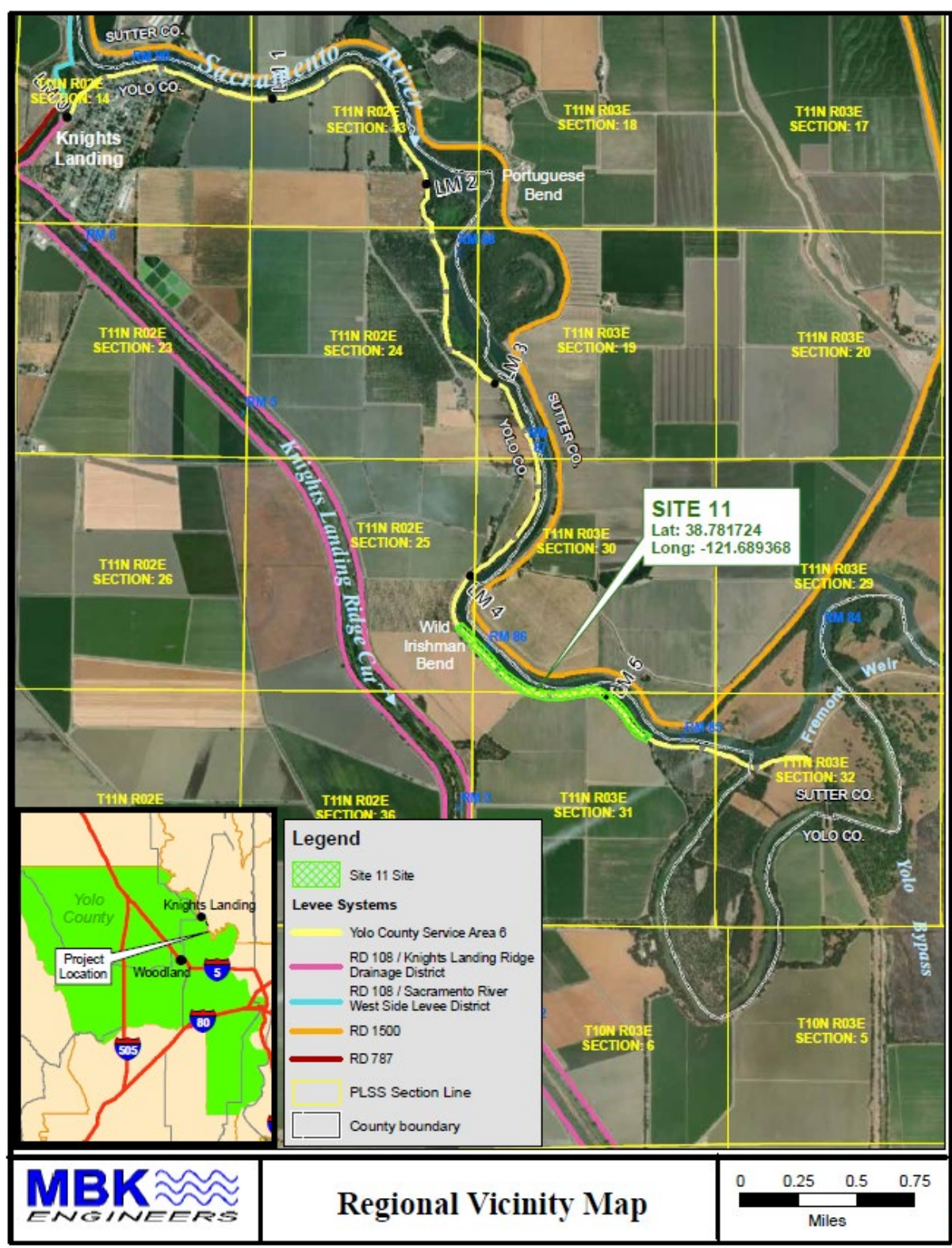
Email: CESPK-408-PN@usace.army.mil

Attachments:



CVFPB Encroachment Permit Application Transmittal to USACE Section 408

Project Vicinity



SITE 11
 Lat: 38.781724
 Long: -121.689368

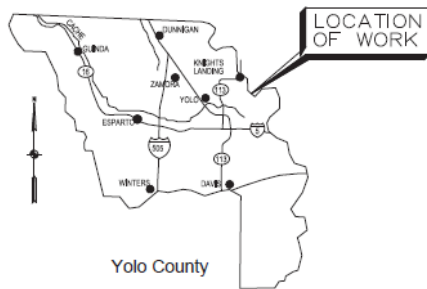
CVFPB Encroachment Permit Application Transmittal to USACE Section 408



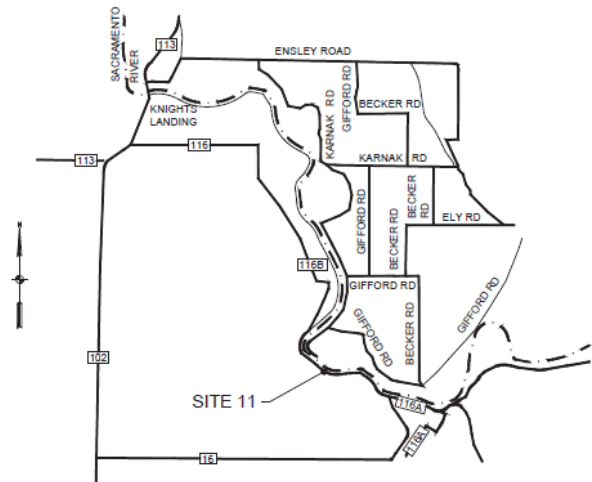
Project Location



CALIFORNIA STATE MAP
SCALE: NTS



LOCATION MAP
SCALE: NTS



**VICINITY MAP
KNIGHTS LANDING
MID-VALLEY SITE 11
LEVEE IMPROVEMENTS
RIGHT BANK SACRAMENTO RIVER**
SCALE: NTS

CVFPB Encroachment Permit Application Transmittal to USACE Section 408



Project Footprint

