



DEPARTMENT OF THE ARMY
U.S. ARMY CORPS OF ENGINEERS, SACRAMENTO DISTRICT
1325 J STREET
SACRAMENTO CA 95814-2922

408 Permission Section

PUBLIC NOTICE

REQUEST FOR PERMISSION TO ALTER A U.S. ARMY CORPS OF ENGINEERS PROJECT UNDER SECTION 408

TITLE: Wickland Pipeline Realignment (17497-1)

PUBLIC NOTICE COMMENT PERIOD:

Begins: March 25, 2019

Ends: April 24, 2019

REQUESTER: In compliance with U.S.C. Title 33, Chapter 9, Subchapter 1, Section 408, the Wickland Pipelines LLC. (requester) has requested permission through the Central Valley Flood Protection Board (non-federal sponsor of the federally authorized project) from the U.S. Army Corps of Engineers (USACE) to alter the Sacramento River Flood Control Project, an existing federal flood risk management project, authorized by the Flood Control Act of 1917.

LOCATION: The segment of the proposed pipe replacement is located under the Sacramento Bypass on farmland, about 3 miles north of West Sacramento, Yolo County, California (attachment 1).

REQUESTER'S PROPOSED ACTION: To realign a portion of the Sacramento International Airport Jet Fuel Pipeline that crosses beneath the Sacramento Bypass. This pipeline was originally permitted under the Central Valley Flood Protection Board's permit number 17497. The relocation is necessary to avoid conflicts with the proposed Lower Elkhorn Basin Levee Setback Project. The new pipe would be installed through Horizontal Directional Drilling (HDD), a trenchless method of installing underground pipes, the new pipe would be approximately 4,450 feet long and about 2,500 feet would be in the Sacramento Bypass and under the unnamed slough. Waste produced by the activity would be collected and hauled to a licensed disposal facility. Site plans are included as attachment 2.

ENVIRONMENTAL IMPACTS OF PROPOSED ACTION: The project area was surveyed multiple times in spring and fall of 2016. The project site contains five habitat types: agriculture, annual grasslands, aquatic, riparian forest and riparian scrub. All staging areas will be within previously disturbed areas and on existing roadways. Some vegetation would be removed, however the requestor would compensate for impacts to riparian vegetation. Additionally, the requester is proposing to implement a number of avoidance and minimization measures to avoid and minimize effects to the environment.

Three federally listed species could be present within the proposed action area: the valley elderberry long horn beetle (*Desmocerus californicus dimorphus*), giant garter snake (*Thamnophis gigas*), and the western yellow-billed cuckoo (*Coccyzus americanus occidentalis*). The proposed project site does not provide critical habitat for the species listed above. Consultation under section 7 of the Endangered Species Act was initiated with the U.S. Fish and Wildlife Service on October 24, 2017, currently consultation is ongoing.

USACE is in the process of conducting all necessary consultations with Native American tribes and the State Historic Preservation Officer, pursuant to Section 106 of the National Historic Preservation Act.

AUTHORITY: The authority to grant permission for temporary or permanent use, occupation or alteration of any USACE civil works project is contained in Section 14 of the Rivers and Harbors Act of 1899, as amended, codified at 33 U.S.C. 408 ("Section 408"). Section 408 authorizes the Secretary of the Army, on the recommendation of the Chief of Engineers, to grant permission for the alteration or occupation or use of a USACE project if the Secretary determines that the activity will not be injurious to the public interest and will not impair the usefulness of the project. The Secretary of Army's authority under Section 408 has been delegated to the USACE, Chief of Engineers. The USACE Chief of Engineers has further delegated the authority to the USACE, Directorate of Civil Works and Division and District Engineers, depending upon the nature of the activity.

LIMITS OF SECTION 408 AUTHORITY: A requester has the responsibility to acquire all other permissions or authorizations required by federal, state, and local laws or regulations, including any required permits from the USACE Regulatory Program under Section 10 of the Rivers and Harbors Act of 1899 (33 U.S.C. 403), Section 404 of the Clean Water Act (33 U.S.C. Section 1344), and/or Section 103 of the Marine Protection, Research and Sanctuaries Act of 1972 (33 U.S.C. 1413). In addition, an approval under Section 408 does not grant any property rights or exclusive privileges nor does it authorize any injury to the property or rights of others.

EVALUATION FACTORS: The decision whether to grant the requested permission for project alteration under Section 408 will be based on several factors. That decision will reflect the national concern for both protection and utilization of important resources. The benefit which reasonably may be expected to accrue from the proposal must be balanced against its reasonably foreseeable detriments. Review of requests for alteration will be reviewed by a USACE technical review team considering the following factors:

1) Impair the Usefulness of the Project Determination. The review team will determine if the proposed alteration would limit the ability of the USACE project to function as authorized, or would compromise or change any authorized project conditions, purposes or outputs. In order for an alteration to be approved, the requester must demonstrate that the alteration does not impair the usefulness of the federally authorized project.

2) Injurious to the Public Interest Determination. Proposed alterations will be reviewed to determine the probable impacts, including cumulative impacts, on the public interest. Factors that may be relevant to the public interest evaluation depend upon the type of USACE project being altered and the nature of the proposed alteration and may include, but are not limited to, such things as conservation, economic development, historic properties, cultural resources, environmental impacts, water supply, water quality, flood hazards, floodplains, residual risk, induced damages, navigation, shore erosion or accretion, and recreation. This evaluation will consider information received from the interested parties, including tribes, agencies, and the public. The benefits that reasonably may be expected to accrue from the proposal must be compared against its reasonably foreseeable detriments. The decision whether to approve an alteration will be determined by the consideration of whether benefits are commensurate with risks and by the net impact of the alteration on the public interest using the public interest factors.

3) Environmental Compliance. A decision on a Section 408 request is a federal action, and therefore subject to the National Environmental Policy Act (NEPA) and other environmental compliance requirements. While USACE is responsible for ensuring environmental compliance,

the requester is responsible for providing all information that the district identifies as necessary to satisfy all applicable federal laws, executive orders, regulations, policies, and procedures. NEPA and other analysis completed to comply with other environmental statutes (e.g. Endangered Species Act) should be commensurate with the scale and potential effects of the activity that would alter the USACE project. The district will work with the requester to determine the requirements, which will be scaled to the likely impacts of the proposed alteration and should convey the relevant considerations and impacts in a concise and effective manner.

PUBLIC INVOLVEMENT: The purpose of this notice is to solicit comments from the public; federal, state, and local agencies and officials; tribes; and other interested parties regarding the Wickland Pipeline Realignment, a proposed alteration to an existing federally authorized project. Comments received within 30 days of publication of this notice will be used in the evaluation of potential impacts of the proposed action on important resources and in the evaluation of whether the proposed alteration would be injurious to the public interest and/or would impair the usefulness of the authorized project. Only the specific activities that have the potential to occupy, use or alter the Sacramento River Flood Control Project will be evaluated. Please limit comments to the area of the alteration and those adjacent areas that would be directly or indirectly affected by the alteration to the Sacramento River Flood Control Project.

SUBMITTING COMMENTS: Written comments, referencing Identification Number 17497-1 must be submitted to the office listed below on or before April 24, 2019.

Kaleigh Maze, Biologist
US Army Corps of Engineers, Sacramento District
1325 J Street, Room 1460
Sacramento, California 95814-2922

Email: Kaleigh.Maze@usace.army.mil

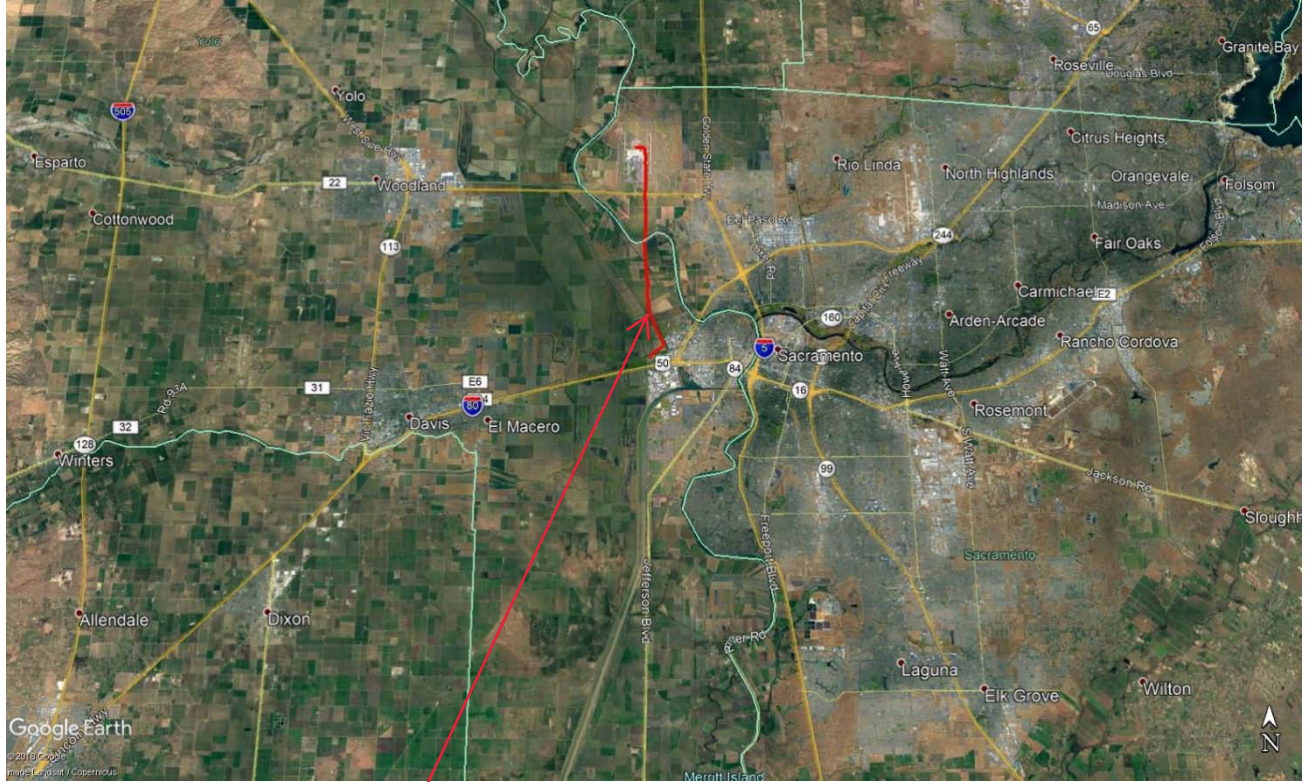
Attachments:

- 1) Vicinity and Location maps
- 2) Site Plans

Attachment 1: Vicinity and Location Maps



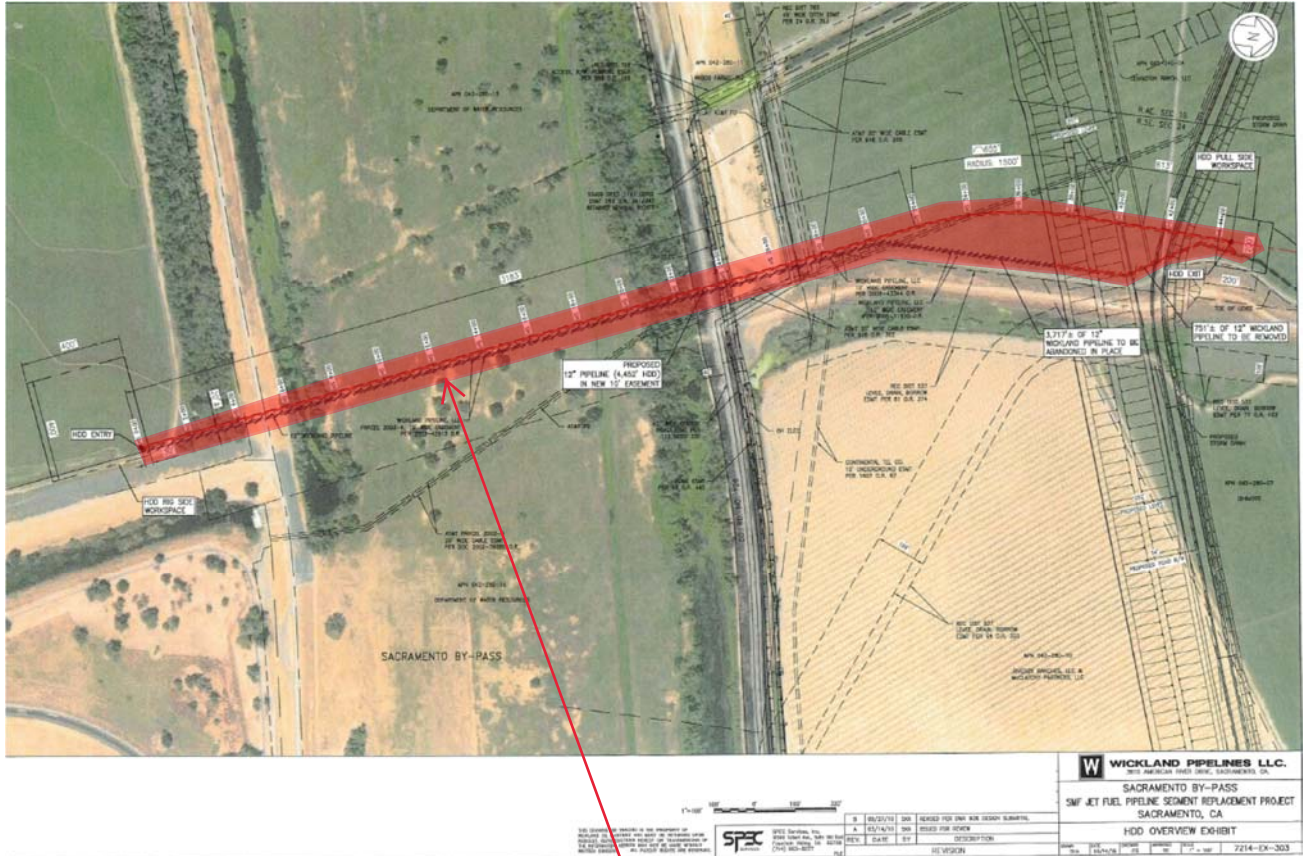
Project Vicinity Map



Approximate Project Vicinity



Project Footprint Map

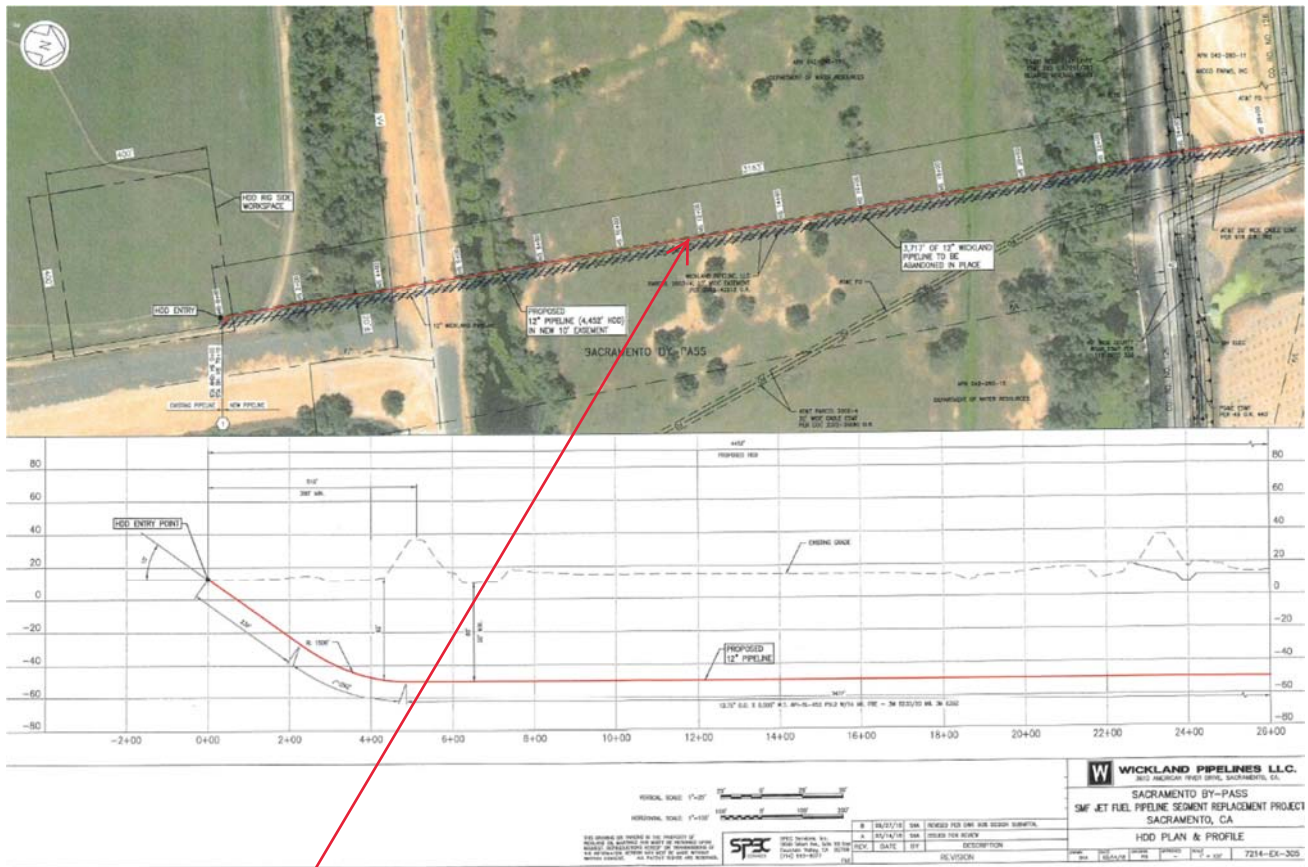


Project Footprint Map

Attachment 2: Site Plans



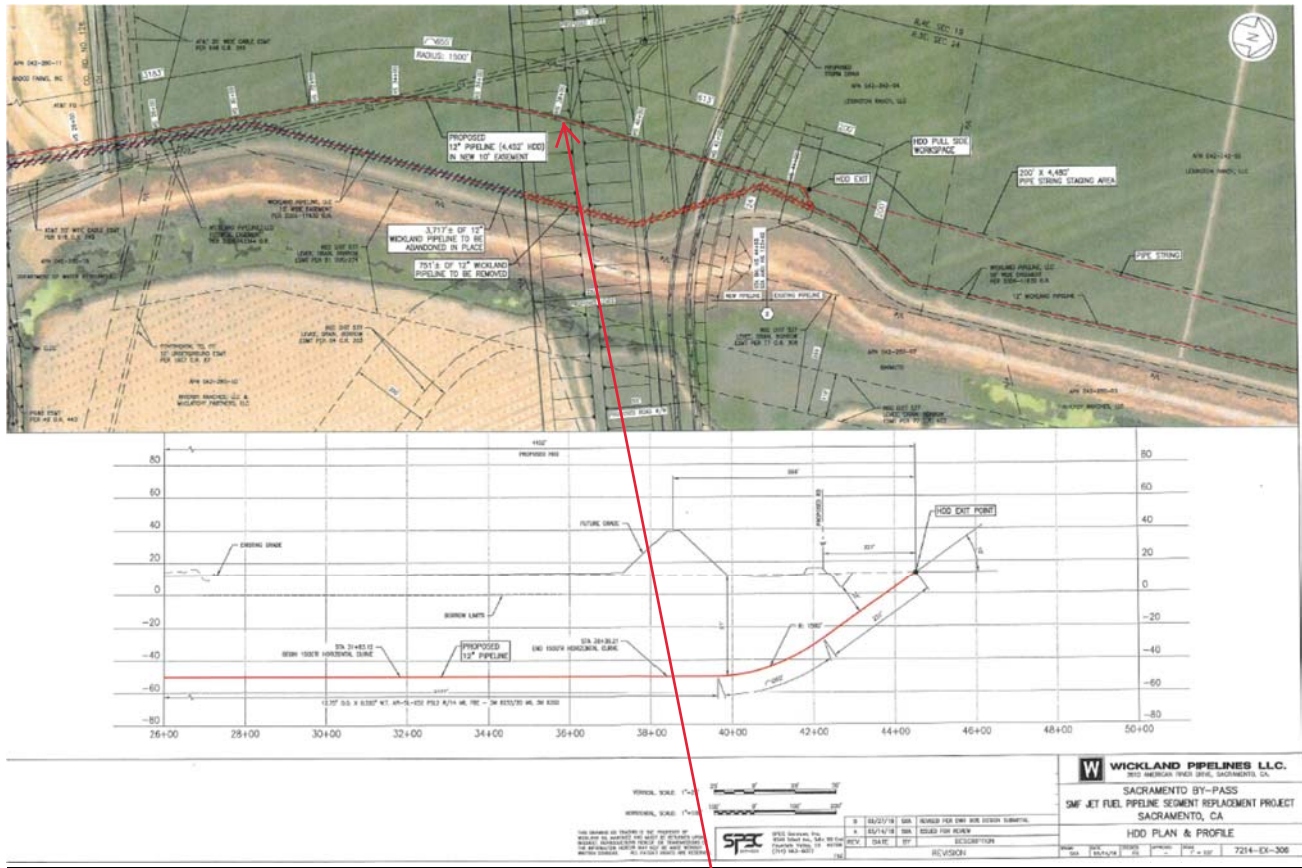
Project Location Map



Proposed Alignment



Project Location Map (Contd.)



Proposed Alignment