

Ten-Year Construction Program - Las Vegas Valley

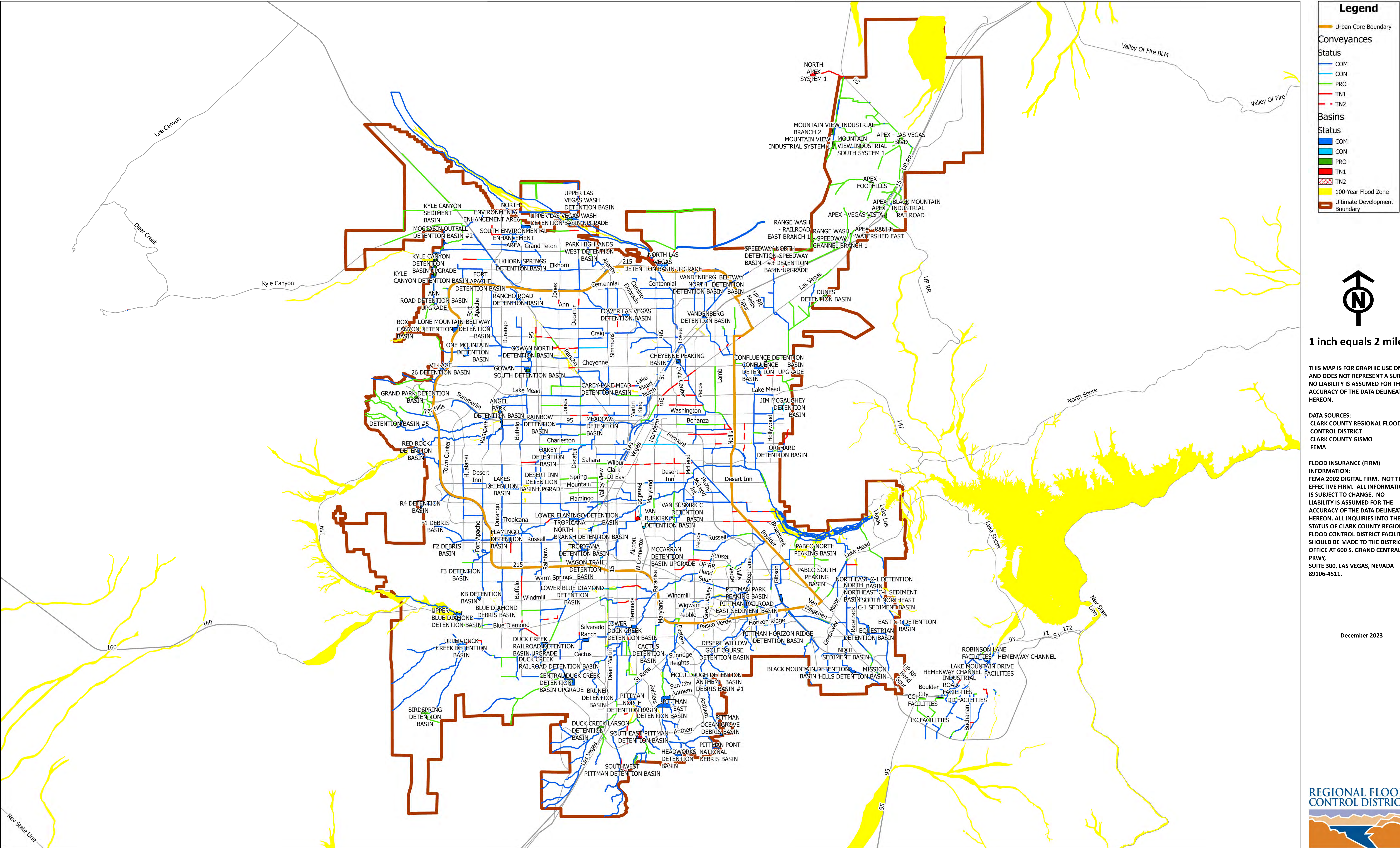


Figure 1

Ten Year Construction Program - Laughlin Planning Area



Legend

Conveyances

- Completed
- Proposed
- Ten Year

Basins

- Complete
- Proposed
- Ten Year

Streets

- 100-Year Flood Zone

1 inch equals 1.32 miles

THIS MAP IS FOR GRAPHIC USE ONLY AND DOES NOT REPRESENT A SURVEY. NO LIABILITY IS ASSUMED FOR THE ACCURACY OF THE DATA DELINEATED HEREON.

DATA SOURCES:
CLARK COUNTY REGIONAL FLOOD CONTROL DISTRICT
CLARK COUNTY GISMO
FEMA

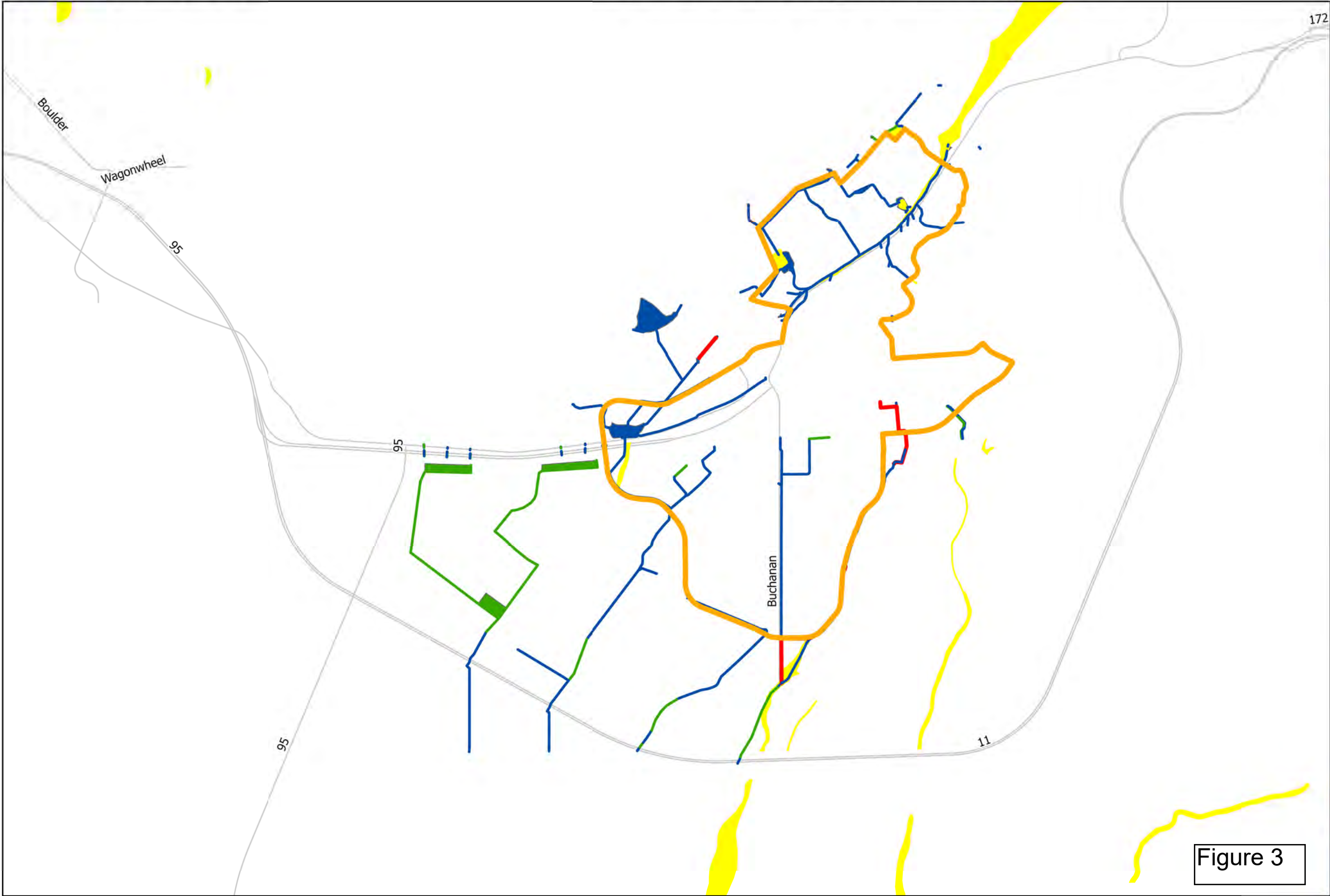
FLOOD INSURANCE (FIRM) INFORMATION:
FEMA 2002 DIGITAL FIRM. NOT THE EFFECTIVE FIRM. ALL INFORMATION IS SUBJECT TO CHANGE. NO LIABILITY IS ASSUMED FOR THE ACCURACY OF THE DATA DELINEATED HEREON. ALL INQUIRIES INTO THE STATUS OF CLARK COUNTY REGIONAL FLOOD CONTROL DISTRICT FACILITIES SHOULD BE MADE TO THE DISTRICT OFFICE AT 600 S. GRAND CENTRAL PKWY, SUITE 300, LAS VEGAS, NEVADA 89106-4511.

Dec 2023

Figure 2



Ten Year Construction Program - Boulder City Planning Area



- Legend**
- Conveyances**
- Completed
 - Proposed
 - Ten Year
- Basins**
- Completed
 - Proposed
 - Streets
 - Urban Core Boundary
 - 100-Year Flood Zone

1 inch equals 1 miles

THIS MAP IS FOR GRAPHIC USE ONLY
AND DOES NOT REPRESENT A SURVEY.
NO LIABILITY IS ASSUMED FOR THE
ACCURACY OF THE DATA DELINEATED
HEREON.

DATA SOURCES:
CLARK COUNTY REGIONAL FLOOD
CONTROL DISTRICT
CLARK COUNTY GISMO
FEMA

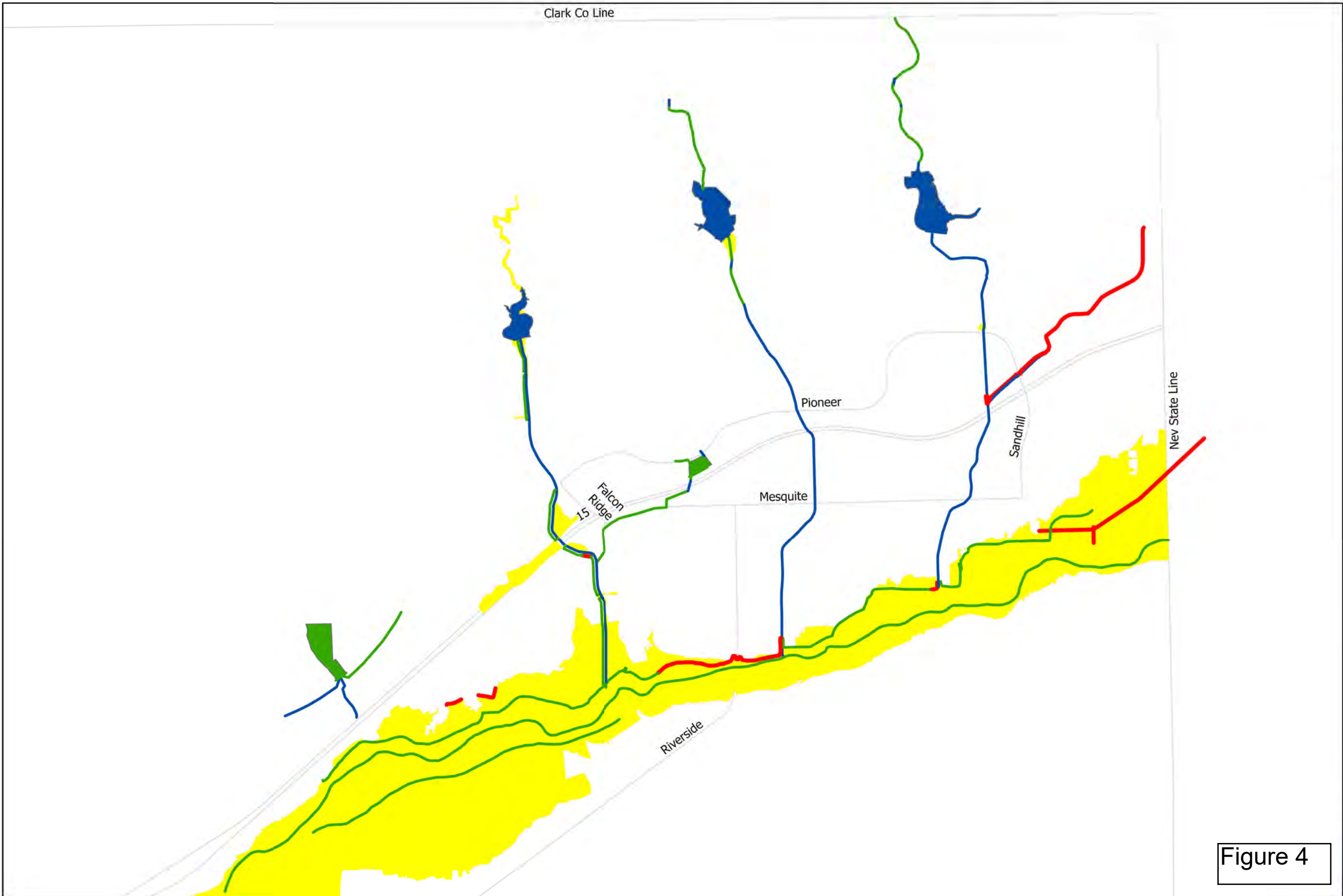
FLOOD INSURANCE (FIRM) INFORMATION:
FEMA 2002 DIGITAL FIRM. NOT THE
EFFECTIVE FIRM. ALL INFORMATION
IS SUBJECT TO CHANGE. NO
LIABILITY IS ASSUMED FOR THE
ACCURACY OF THE DATA DELINEATED
HEREON. ALL INQUIRIES INTO THE
STATUS OF CLARK COUNTY REGIONAL
FLOOD CONTROL DISTRICT FACILITIES
SHOULD BE MADE TO THE DISTRICT
OFFICE AT 600 S. GRAND CENTRAL PKWY,
SUITE 300, LAS VEGAS, NEVADA 89106-4511.

Dec 2023



Figure 3

Ten Year Construction Program - Mesquite Planning Area



Legend

Conveyances

- Completed
- Proposed
- Ten Year

Basins

- Completed
- Proposed

Streets

100-Year Flood Zone

1 inch equals 0.54 miles

THIS MAP IS FOR GRAPHIC USE ONLY AND DOES NOT REPRESENT A SURVEY. NO LIABILITY IS ASSUMED FOR THE ACCURACY OF THE DATA DELINEATED HEREON.

DATA SOURCES:
CLARK COUNTY REGIONAL FLOOD CONTROL DISTRICT
CLARK COUNTY GISMO
FEMA

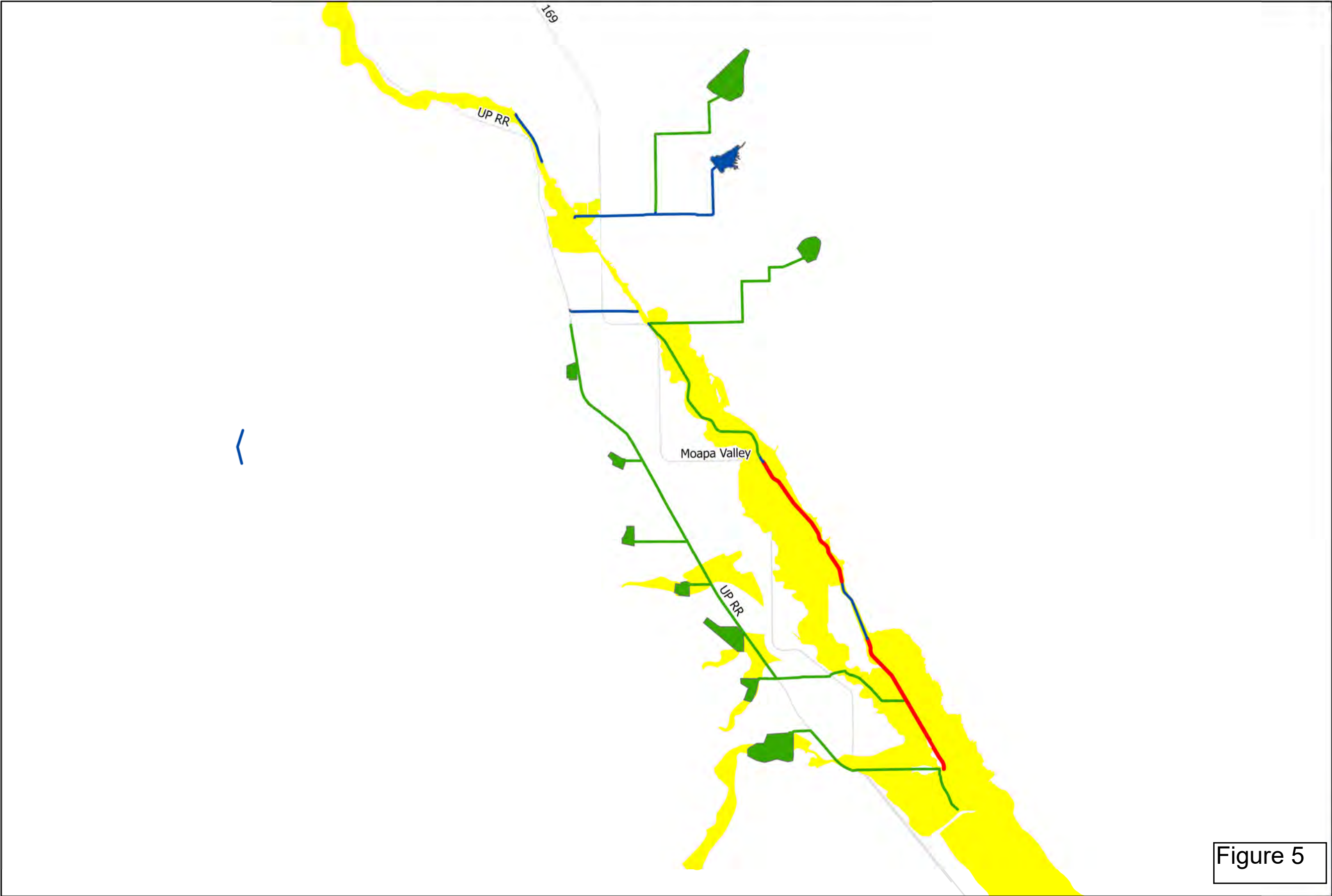
FLOOD INSURANCE (FIRM) INFORMATION:
FEMA 2002 DIGITAL FIRM. NOT THE EFFECTIVE FIRM. ALL INFORMATION IS SUBJECT TO CHANGE. NO LIABILITY IS ASSUMED FOR THE ACCURACY OF THE DATA DELINEATED HEREON. ALL INQUIRIES INTO THE STATUS OF CLARK COUNTY REGIONAL FLOOD CONTROL DISTRICT FACILITIES SHOULD BE MADE TO THE DISTRICT OFFICE AT 600 S. GRAND CENTRAL PKWY, SUITE 300, LAS VEGAS, NEVADA 89106-4511.

Dec 2023

REGIONAL FLOOD CONTROL DISTRICT

Figure 4

Ten Year Construction Program - Muddy River Planning Area



Legend

Conveyances

- Completed
- Proposed
- Ten Year

Basins

- Completed
- Proposed
- Streets
- 100-Year Flood Zone

1 inch equals 0.89 miles

THIS MAP IS FOR GRAPHIC USE ONLY AND DOES NOT REPRESENT A SURVEY. NO LIABILITY IS ASSUMED FOR THE ACCURACY OF THE DATA DELINEATED HEREON.

DATA SOURCES:
CLARK COUNTY REGIONAL FLOOD CONTROL DISTRICT
CLARK COUNTY GISMO
FEMA

FLOOD INSURANCE (FIRM) INFORMATION:
FEMA 2002 DIGITAL FIRM. NOT THE EFFECTIVE FIRM. ALL INFORMATION IS SUBJECT TO CHANGE. NO LIABILITY IS ASSUMED FOR THE ACCURACY OF THE DATA DELINEATED HEREON. ALL INQUIRIES INTO THE STATUS OF CLARK COUNTY REGIONAL FLOOD CONTROL DISTRICT FACILITIES SHOULD BE MADE TO THE DISTRICT OFFICE AT 600 S. GRAND CENTRAL PKWY, SUITE 300, LAS VEGAS, NEVADA 89106-4511.

Dec 2023

REGIONAL FLOOD CONTROL DISTRICT

Figure 5