

# SANDERS HARBOR LOCATION MAP

Legend



Google Earth

Image Landsat / Copernicus

Unriddle

30 mi





DATUM NOTE:

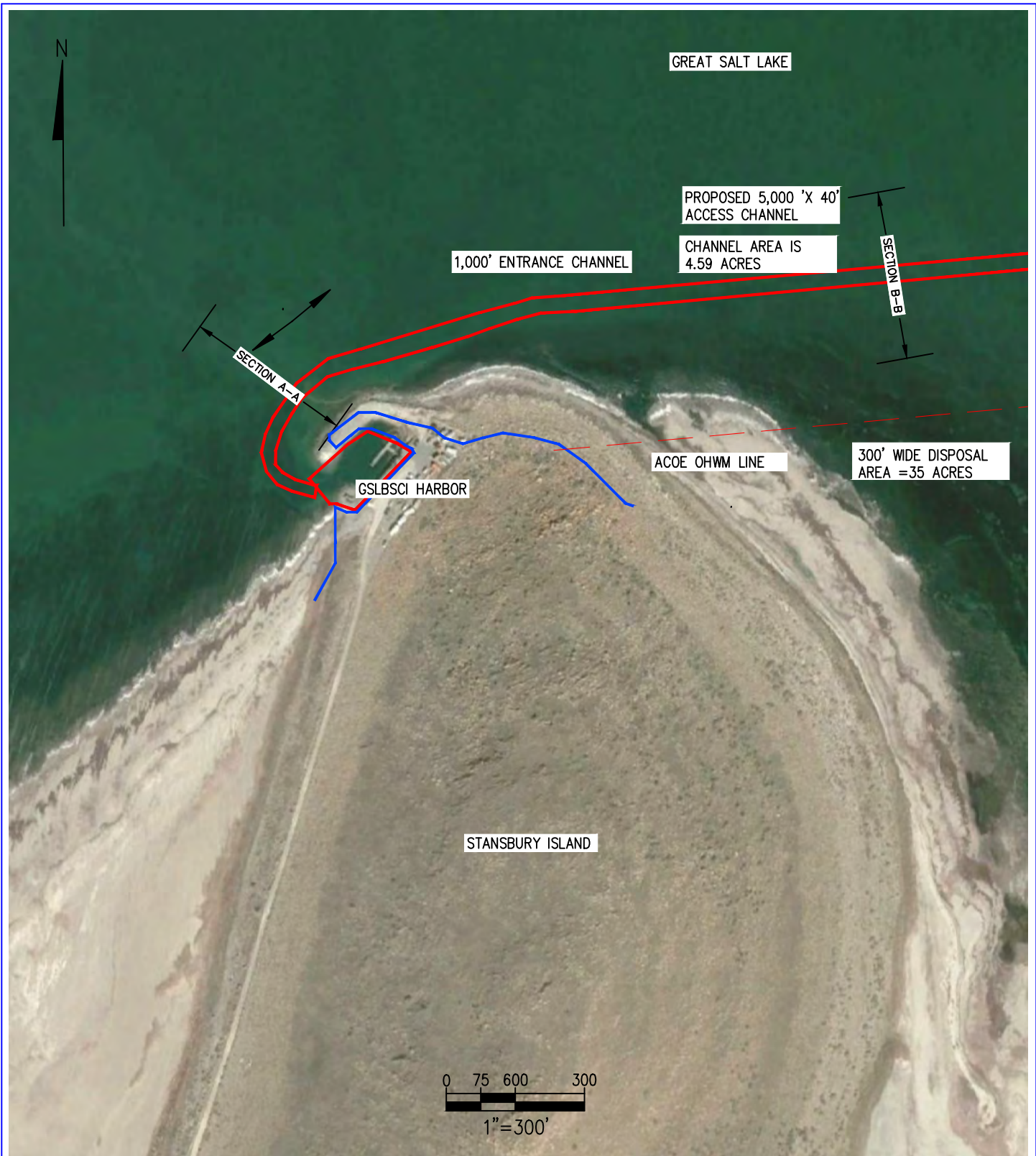
ELEVATIONS SHOWN HEREON ARE BASED ON NGVD1929 DATUM  
 NGVD1929 = 0.0'  
 HISTORIC LAKE LEVEL NGVD1929 = 4,217.0'  
 CURRENT LAKE LEVEL NGVD1929 = 4,189.0'

LOCUS PLAN:

GREAT SALT LAKE BRINE SHRIMP  
 COOPERATIVE, INC.  
 1750 WEST 2450 SOUTH  
 OGDEN, UTAH 84401

PROJECT DESCRIPTION: HARBOR DREDGING & CHANNEL EXTENSION AND MATERIAL SIDECAST MAINTENANCE.

LOCATION: STANSBURY ISLAND FACILITY



**DATUM NOTE:**

ELEVATIONS SHOWN HEREON ARE BASED ON NGVD1929 DATUM  
 NGVD1929 = 0.0'  
 HISTORIC LAKE LEVEL NGVD1929 = 4,217.0'  
 CURRENT LAKE LEVEL NGVD1929 = 4,189.0'

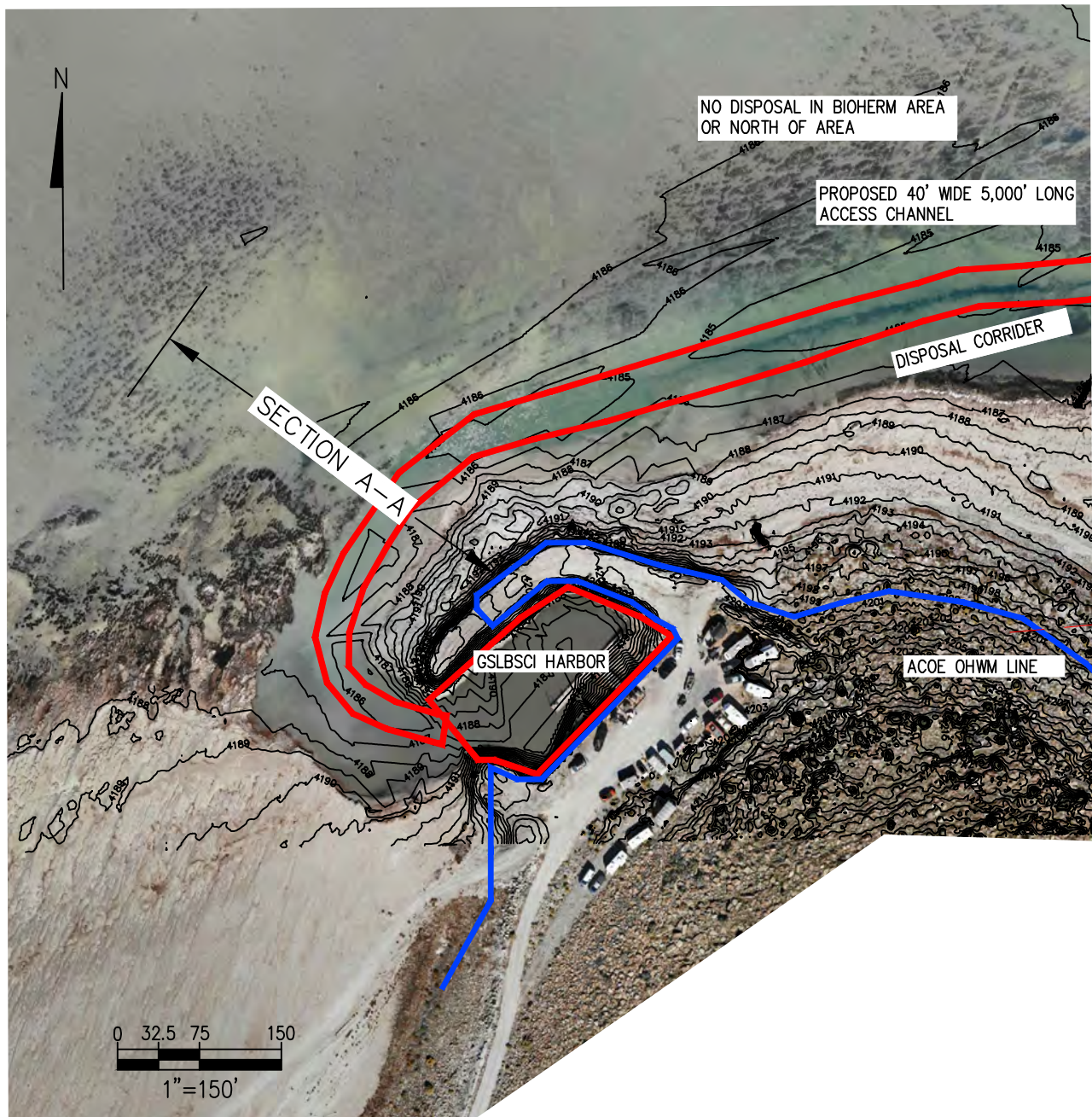
**LAYOUT PLAN:**

GREAT SALT LAKE BRINE SHRIMP  
 COOPERATIVE, INC.  
 1750 WEST 2450 SOUTH  
 OGDEN, UTAH 84401

PROJECT DESCRIPTION: HARBOR DREDGING &  
 CHANNEL EXTENSION AND MATERIAL SIDECAST  
 MAINTENANCE.

LOCATION: STANSBURY ISLAND FACILITY





DATUM NOTE:

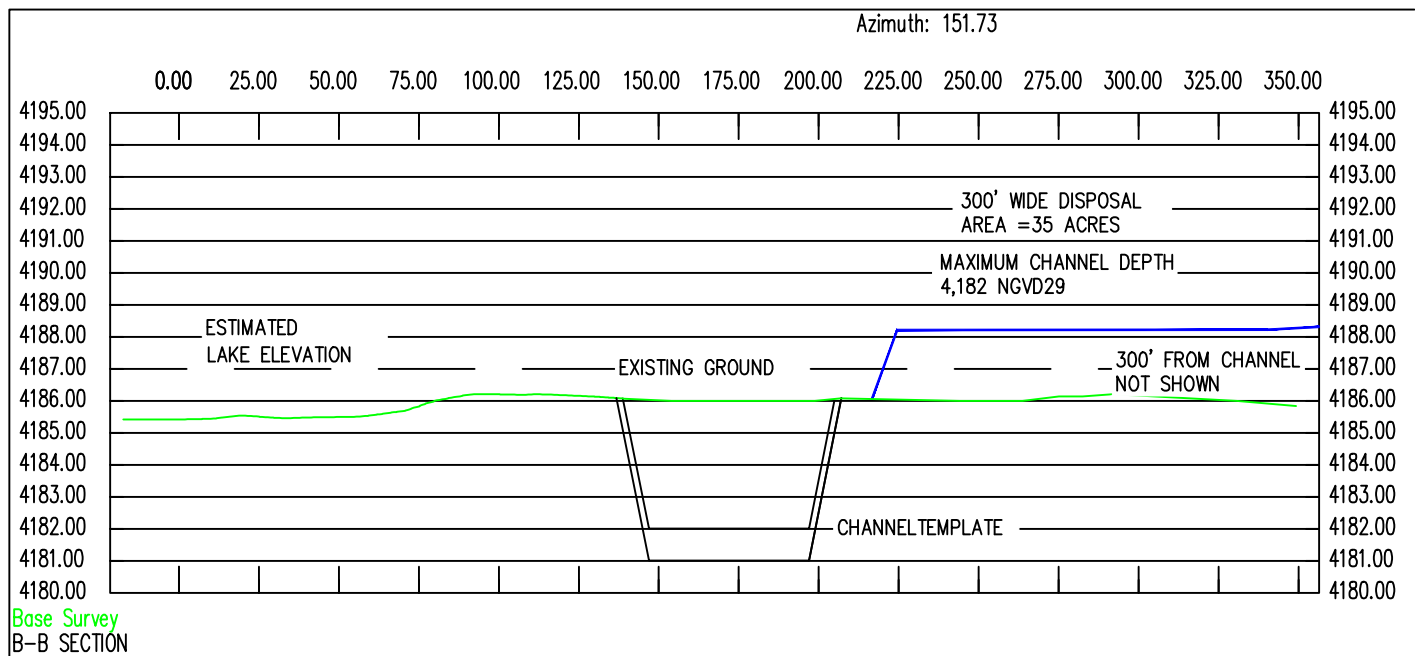
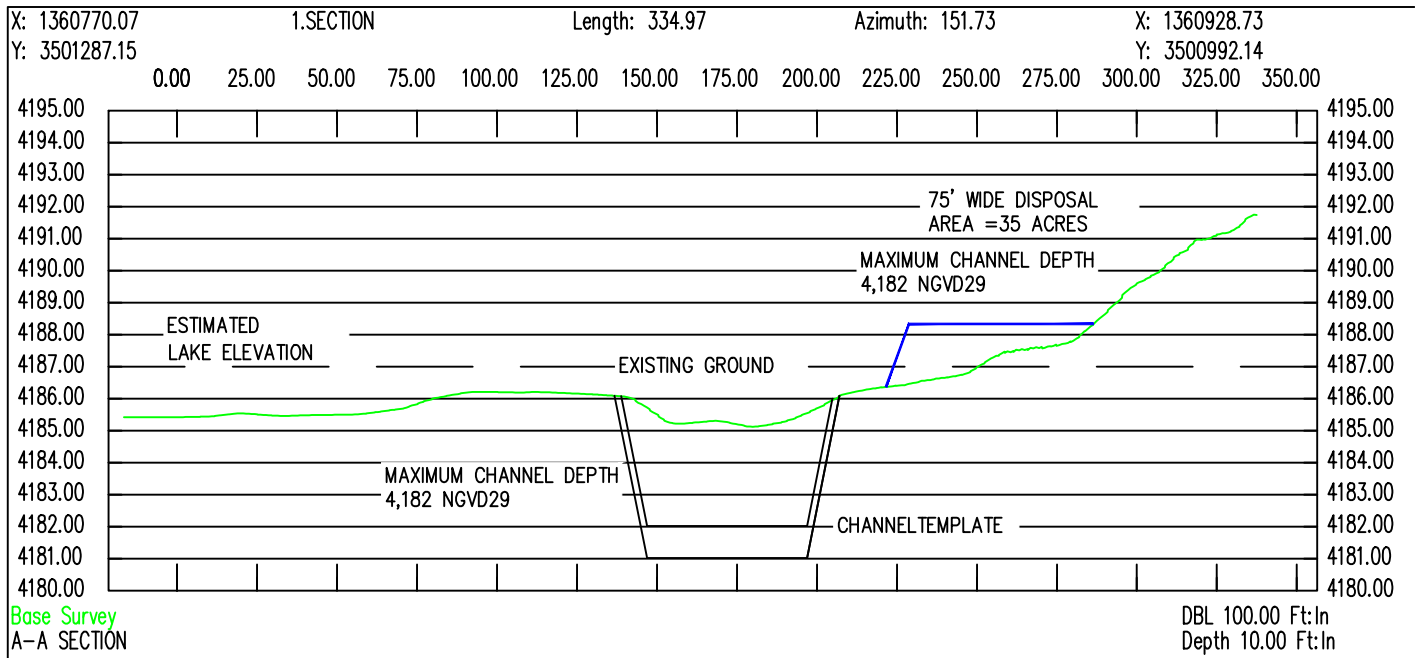
ELEVATIONS SHOWN HEREON ARE BASED ON NGVD1929 DATUM  
 NGVD1929 = 0.0'  
 HISTORIC LAKE LEVEL NGVD1929 = 4,217.0'  
 CURRENT LAKE LEVEL NGVD1929 = 4,189.0'

HARBOR & CHANNEL PLAN:

GREAT SALT LAKE BRINE SHRIMP  
 COOPERATIVE, INC.  
 1750 WEST 2450 SOUTH  
 OGDEN, UTAH 84401

PROJECT DESCRIPTION: HARBOR DREDGING & CHANNEL EXTENSION AND MATERIAL SIDECAST MAINTENANCE.

LOCATION: STANSBURY ISLAND FACILITY



DATUM NOTE:

ELEVATIONS SHOWN HEREON ARE BASED ON NGVD1929 DATUM  
 NGVD1929 = 0.0'  
 HISTORIC LAKE LEVEL NGVD1929 = 4,217.0'  
 CURRENT LAKE LEVEL NGVD1929 = 4,189.0'

CHANNEL SECTIONS

GREAT SALT LAKE BRINE SHRIMP  
 COOPERATIVE, INC.  
 1750 WEST 2450 SOUTH  
 OGDEN, UTAH 84401

PROJECT DESCRIPTION: HARBOR DREDGING & CHANNEL EXTENSION AND MATERIAL SIDECAST MAINTENANCE.

LOCATION: STANSBURY ISLAND FACILITY