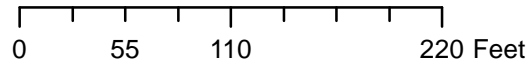




**Ranch Meadows Subdivision
Project Activities in Wetlands - Plan View**



1 inch = 100 feet



Filled Wetlands (1.79 acres)



Excavated Wetlands (0.04 acre)



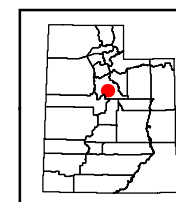
Project Area

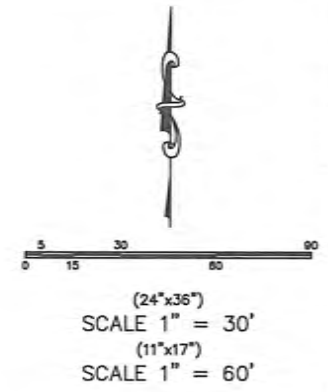
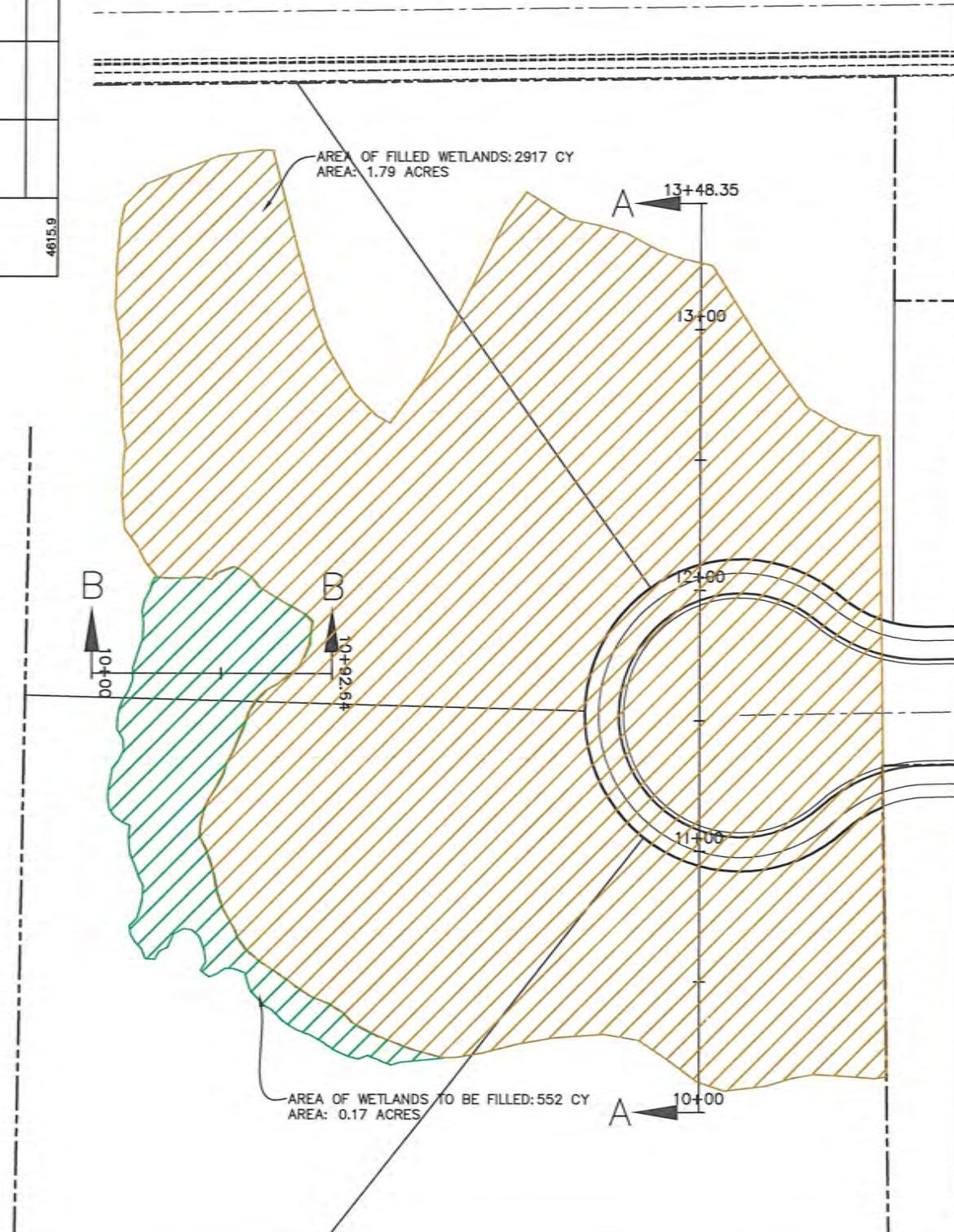
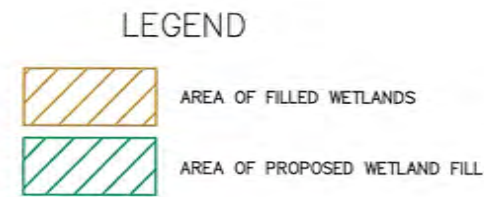


Wetlands to be Filled (0.17 acres)



Photopoints






SHEET NO.

1

WETLAND SECTIONS

SALEM CITY, UTAH

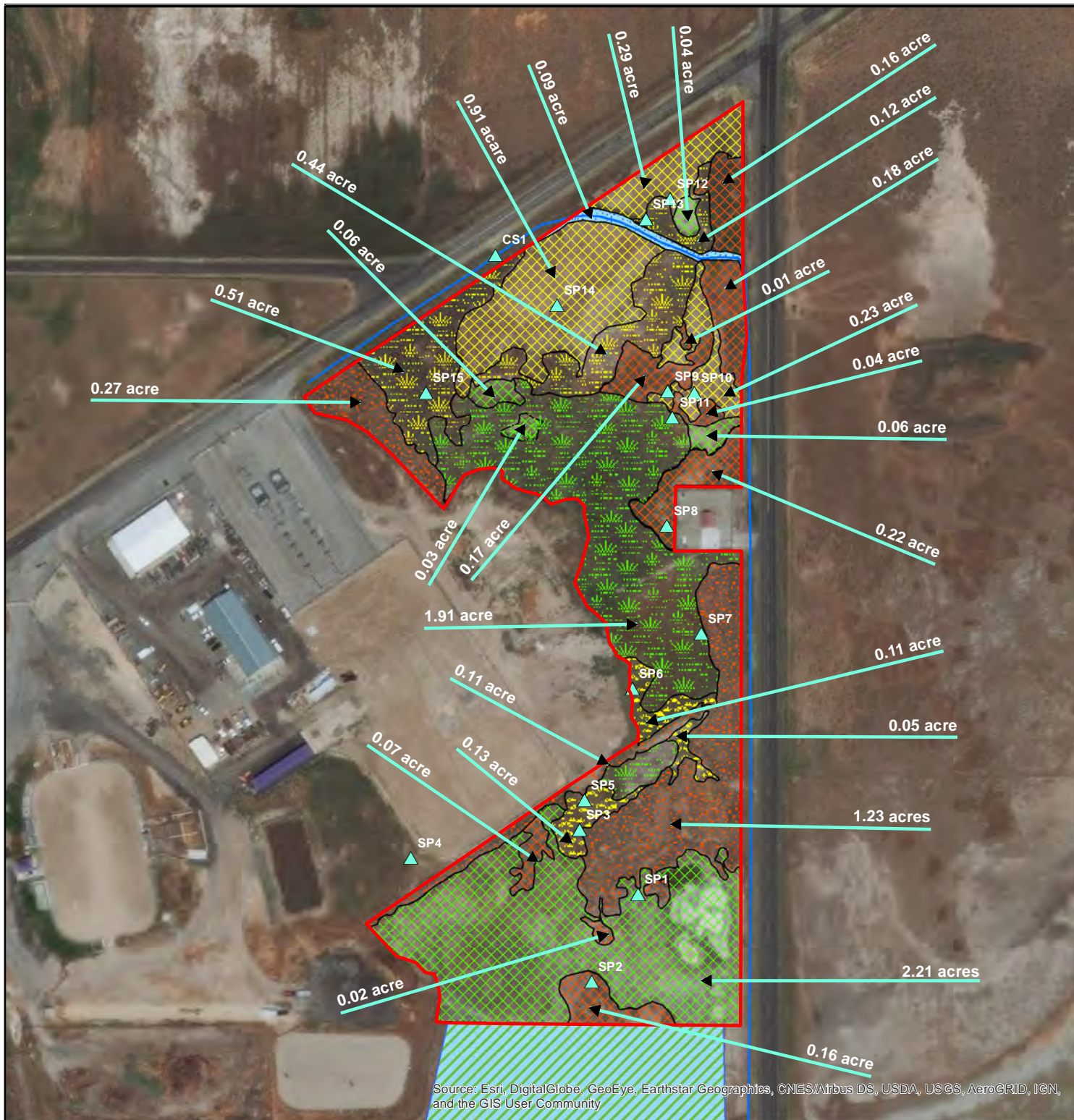
RANCH MEADOWS



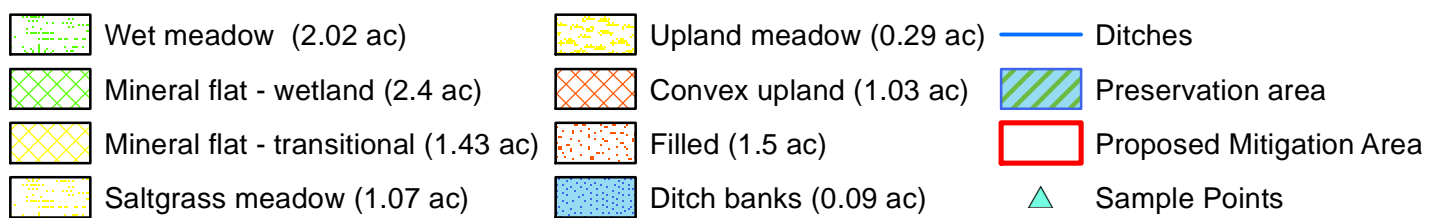
PHONE: 801-655-0566
FAX: 801-655-0109
95 WEST 200 NORTH #2
SPANISH FORK, UT 84660

L.L.C.

NO.		REVISIONS		BY	DATE
12					
11					
10					
9					
8					
7					
6					
5					
4					
3					
2					
1					



Map 4. Aquatic Resources and Cover Types
Ranch Meadows Proposed Mitigation Area



0 105 210 420
 Feet 1 inch = 200 feet


Prepared by Natural Resources Consulting, March 2020
 Imagery Source: Digital Globe, June 2, 2017 (Resolution 0.50 meters)
 Coordinate System: UTM12N NAD83

Map 7 - Ranch Meadows Mitigation Types

-  Proposed Mitigation Area
-  Creation/Restoration Areas
-  Enhancement Areas
-  Preservation/Enhancement Areas
-  Rerouted Ditches
-  Constructed Berm
-  Existing Ditches



1 inch = 150 feet

0 37.5 75 150 225 300
 Feet

Map Prepared by Natural Resources Consulting (Sept.2020)