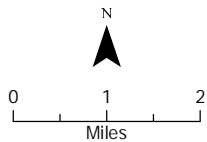




C:\Users\GIS\Documents\ArcGIS\PROJECTS\15032\_TUD\_PhoenixLake.mxd\IS\WIND\Figure 1-1\_ProjectLocation.mxd 7/7/2017 PG

BaseMap Sources: USGS The National Map; National Boundaries Dataset, National

**Figure 1**  
**Project Location**



-  Project Area
-  Phoenix Lake Watershed



Phoenix Lake Preservation  
and Restoration Project