



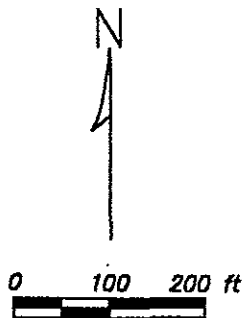
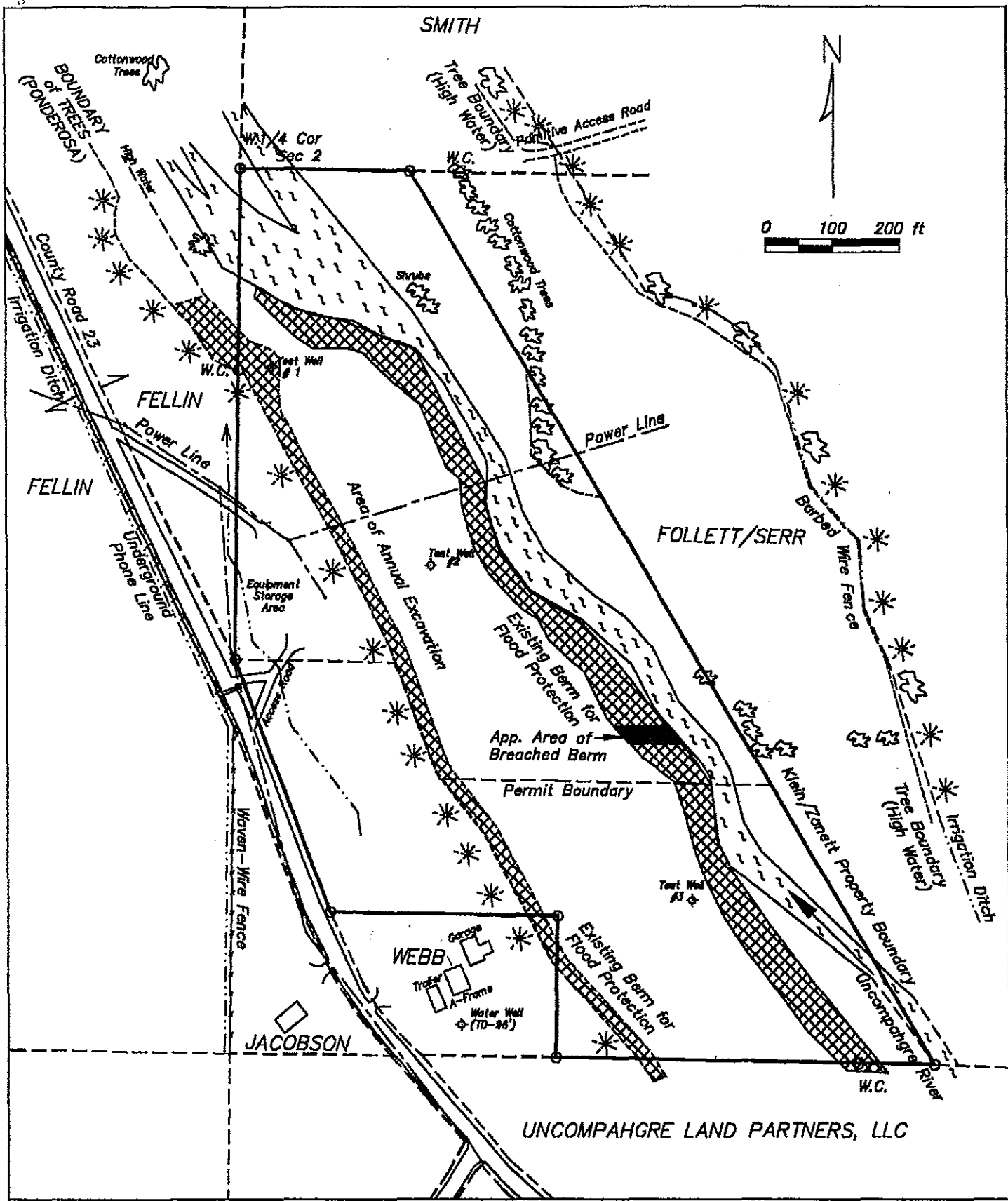
Name: OURAY
Date: 4/16/99
Scale: 1 inch equals 2000 feet

Location: 038° 05' 35.6" N 107° 42' 34.8" W

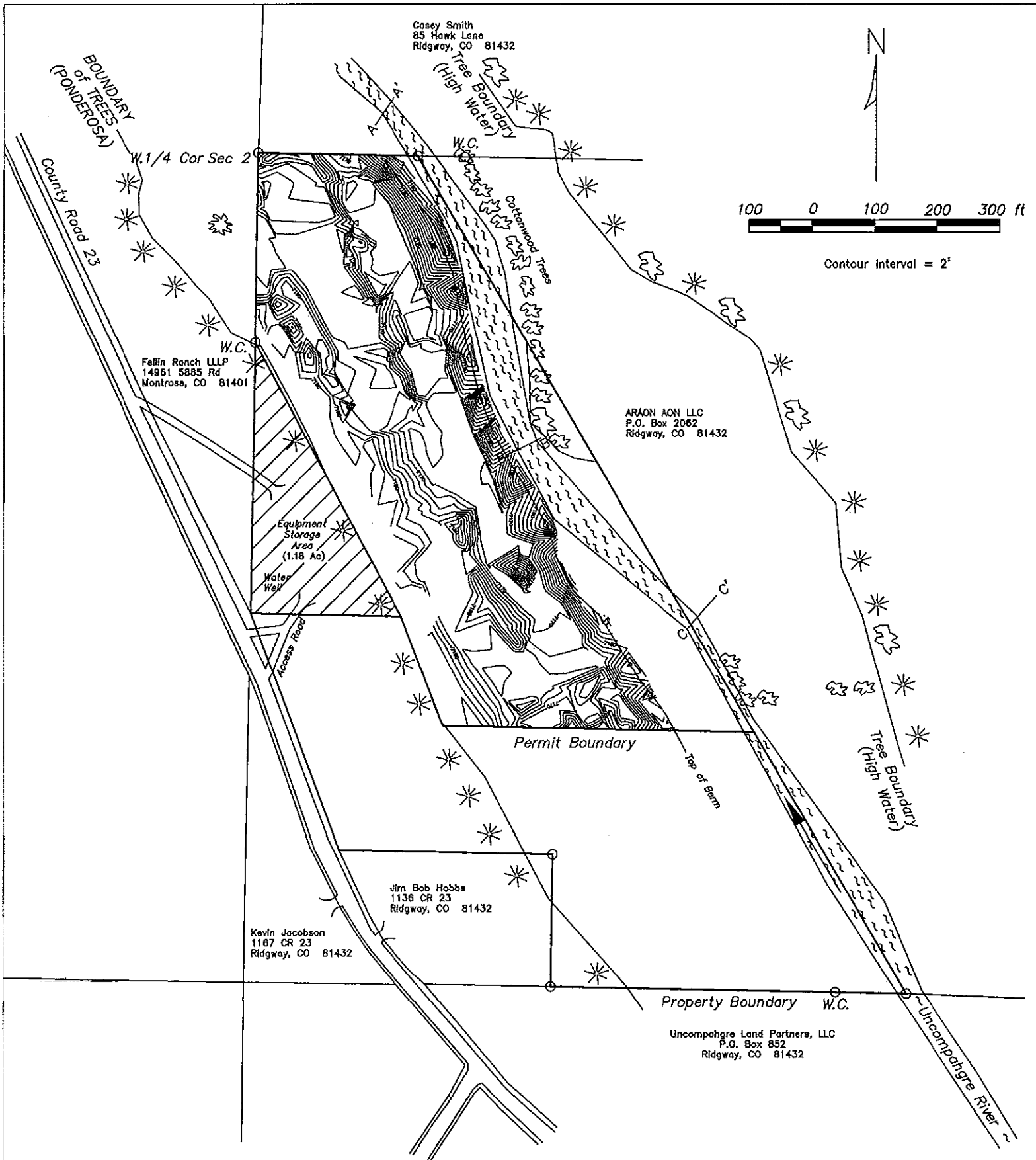


SITE PLAN - AERIAL PHOTO





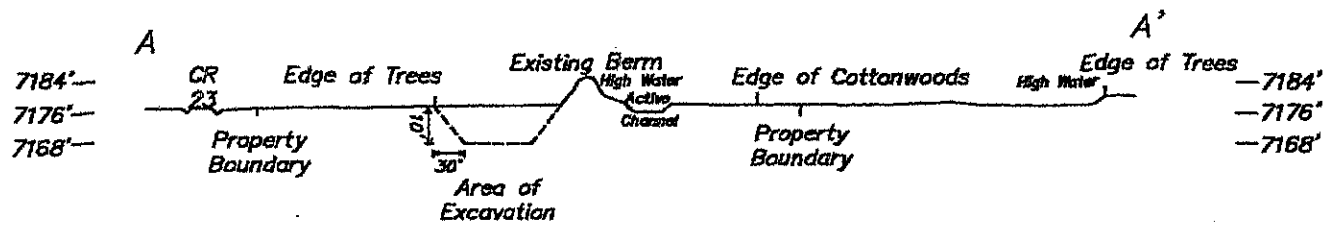
Pt of NW/4, SW/4, Sec 2, T44N, R8W
 Ouray County, Colorado
PLAN VIEW



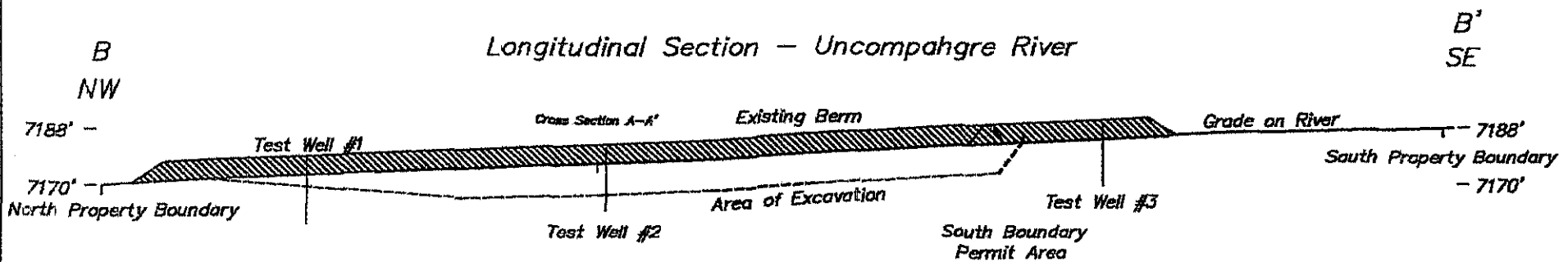
2014 Annual Report – Plan Map
SAKO PIT
Pt of NW/4, SW/4, Sec 2, T44N, R8W
Ouray County, Colorado

MONADNOCK MINERAL SERVICES
August 19, 2014
Topography – March 19, 2014

Cross Section - Uncompahgre River



Longitudinal Section - Uncompahgre River



Horizontal Scale: 1"=200'
Vertical Scale: 1"=50'

SAKO EXCAVATION
NW/4, SW/4, Sec 2, T44N, R8W
Ouray County, Colorado
LONGITUDINAL AND CROSS SECTION