



**DEPARTMENT OF THE ARMY**  
U.S. ARMY CORPS OF ENGINEERS, SACRAMENTO DISTRICT  
1325 J STREET  
SACRAMENTO CA 95814-2922

CESPK-RDI-N

30 May 2025

MEMORANDUM FOR RECORD

SUBJECT: US Army Corps of Engineers (Corps) Approved Jurisdictional Determination in accordance with the "Revised Definition of 'Waters of the United States'"; (88 FR 3004 (January 18, 2023) as amended by the "Revised Definition of 'Waters of the United States'; Conforming" (8 September 2023),<sup>1</sup> [SPK-2024-00535].

BACKGROUND. An Approved Jurisdictional Determination (AJD) is a Corps document stating the presence or absence of waters of the United States on a parcel or a written statement and map identifying the limits of waters of the United States on a parcel. AJDs are clearly designated appealable actions and will include a basis of JD with the document.<sup>2</sup> AJDs are case-specific and are typically made in response to a request. AJDs are valid for a period of five years unless new information warrants revision of the determination before the expiration date or a District Engineer has identified, after public notice and comment, that specific geographic areas with rapidly changing environmental conditions merit re-verification on a more frequent basis.<sup>3</sup>

On January 18, 2023, the Environmental Protection Agency (EPA) and the Department of the Army ("the agencies") published the "Revised Definition of 'Waters of the United States,'" 88 FR 3004 (January 18, 2023) ("2023 Rule"). On September 8, 2023, the agencies published the "Revised Definition of 'Waters of the United States'; Conforming", which amended the 2023 Rule to conform to the 2023 Supreme Court decision in *Sackett v. EPA*, 598 U.S., 143 S. Ct. 1322 (2023) ("*Sackett*").

This Memorandum for Record (MFR) constitutes the basis of jurisdiction for a Corps AJD as defined in 33 CFR §331.2. For the purposes of this AJD, we have relied on Section 10 of the Rivers and Harbors Act of 1899 (RHA),<sup>4</sup> the 2023 Rule as amended, as well as other applicable guidance, relevant case law, and longstanding practice in evaluating jurisdiction.

1. SUMMARY OF CONCLUSIONS.

---

<sup>1</sup> While the Revised Definition of "Waters of the United States"; Conforming had no effect on some categories of waters covered under the CWA, and no effect on any waters covered under RHA, all categories are included in this Memorandum for Record for efficiency.

<sup>2</sup> 33 CFR 331.2.

<sup>3</sup> Regulatory Guidance Letter 05-02.

<sup>4</sup> USACE has authority under both Section 9 and Section 10 of the Rivers and Harbors Act of 1899 but for convenience, in this MFR, jurisdiction under RHA will be referred to as Section 10.

CESPK-RDI-N

SUBJECT: 2023 Rule, as amended, Approved Jurisdictional Determination in Light of *Sackett v. EPA*, 143 S. Ct. 1322 (2023), [SPK-2024-00535]

a. Provide a list of each individual feature within the review area and the jurisdictional status of each one (i.e., identify whether each feature is/is not a water of the United States and/or a navigable water of the United States).

(1) UP1 and UP2 are upland swales which lack ordinary high water marks (OHWMs) and are not aquatic resources.

(2) F1 through F20 and F22 are playas with OHWMs and are non-jurisdictional aquatic resources.

## 2. REFERENCES.

a. "Revised Definition of 'Waters of the United States,'" 88 FR 3004 (January 18, 2023) ("2023 Rule")

b. "Revised Definition of 'Waters of the United States'; Conforming" 88 FR 61964 (September 8, 2023))

c. *Sackett v. EPA*, 598 U.S. 651, 143 S. Ct. 1322 (2023)

3. REVIEW AREA. The approximately 1,555 acres review area is located adjacent to 1755 Nevada Pacific Parkway in Fernley, Lyon County, Nevada. The approximate center of the project is located at Latitude: 39.627726, -119.170037. There are no previous JD actions in ORM associated with the review area.

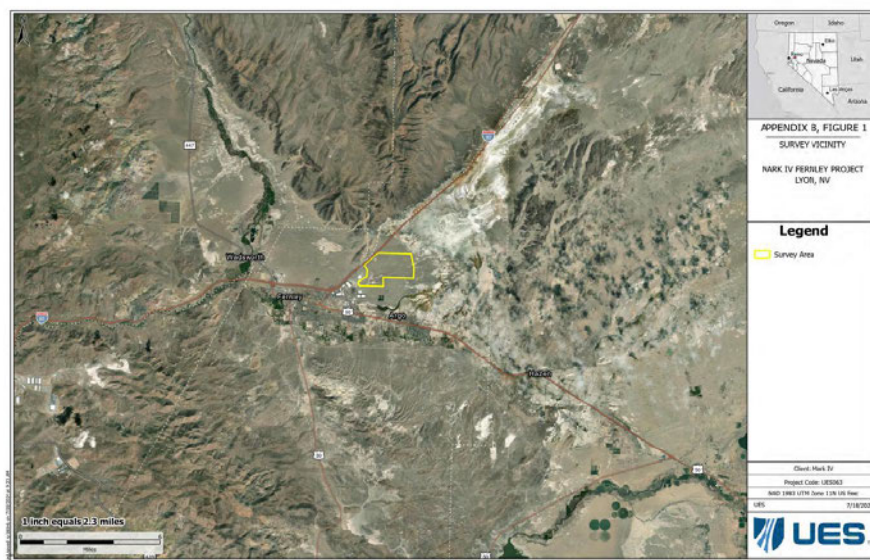


Figure 1. Review Area

CESPK-RDI-N

SUBJECT: 2023 Rule, as amended, Approved Jurisdictional Determination in Light of *Sackett v. EPA*, 143 S. Ct. 1322 (2023), [SPK-2024-00535]

4. NEAREST TRADITIONAL NAVIGABLE WATER (TNW), THE TERRITORIAL SEAS, OR INTERSTATE WATER TO WHICH THE AQUATIC RESOURCE IS CONNECTED. Aquatic resources within the review area do not have a flow path outside of the review area. Aquatic resources consist of playas which are terminal.

5. FLOWPATH FROM THE SUBJECT AQUATIC RESOURCES TO A TNW, THE TERRITORIAL SEAS, OR INTERSTATE WATER. N/A.

6. SECTION 10 JURISDICTIONAL WATERS<sup>5</sup>: Describe aquatic resources or other features within the review area determined to be jurisdictional in accordance with Section 10 of the Rivers and Harbors Act of 1899. Include the size of each aquatic resource or other feature within the review area and how it was determined to be jurisdictional in accordance with Section 10.<sup>6</sup> N/A.

7. SECTION 404 JURISDICTIONAL WATERS: Describe the aquatic resources within the review area that were found to meet the definition of waters of the United States in accordance with the 2023 Rule as amended, consistent with the Supreme Court's decision in *Sackett*. List each aquatic resource separately, by name, consistent with the naming convention used in section 1, above. Include a rationale for each aquatic resource, supporting that the aquatic resource meets the relevant category of "waters of the United States" in the 2023 Rule as amended. The rationale should also include a written description of, or reference to a map in the administrative record that shows, the lateral limits of jurisdiction for each aquatic resource, including how that limit was determined, and incorporate relevant references used. Include the size of each aquatic resource in acres or linear feet and attach and reference related figures as needed.

- a. Traditional Navigable Waters (TNWs) (a)(1)(i): N/A.
- b. The Territorial Seas (a)(1)(ii): N/A.
- c. Interstate Waters (a)(1)(iii): N/A.
- d. Impoundments (a)(2): N/A.

---

<sup>5</sup> 33 CFR 329.9(a) A waterbody which was navigable in its natural or improved state, or which was susceptible of reasonable improvement (as discussed in § 329.8(b) of this part) retains its character as "navigable in law" even though it is not presently used for commerce, or is presently incapable of such use because of changed conditions or the presence of obstructions.

<sup>6</sup> This MFR is not to be used to make a report of findings to support a determination that the water is a navigable water of the United States. The district must follow the procedures outlined in 33 CFR part 329.14 to make a determination that water is a navigable water of the United States subject to Section 10 of the RHA.

CESPK-RDI-N

SUBJECT: 2023 Rule, as amended, Approved Jurisdictional Determination in Light of *Sackett v. EPA*, 143 S. Ct. 1322 (2023), [SPK-2024-00535]

- e. Tributaries (a)(3): N/A.
- f. Adjacent Wetlands (a)(4): N/A.
- g. Additional Waters (a)(5): N/A.

## 8. NON-JURISDICTIONAL AQUATIC RESOURCES AND FEATURES

a. Describe aquatic resources and other features within the review area identified in the 2023 Rule as amended as not “waters of the United States” even where they otherwise meet the terms of paragraphs (a)(2) through (5). Include the type of excluded aquatic resource or feature, the size of the aquatic resource or feature within the review area and describe how it was determined to meet one of the exclusions listed in 33 CFR 328.3(b).<sup>7</sup> N/A.

b. Describe aquatic resources and features within the review area that were determined to be non-jurisdictional because they do not meet one or more categories of waters of the United States under the 2023 Rule as amended (e.g., tributaries that are non-relatively permanent waters; non-tidal wetlands that do not have a continuous surface connection to a jurisdictional water).

F1 through F20 and F22, totaling 67.77 acres do not meet any category of waters of the United States. These playas do not have a continuous surface connection to a jurisdictional water or do not have a tributary connection to a covered water. These playas are isolated and terminal.

9. DATA SOURCES. List sources of data/information used in making determination. Include titles and dates of sources used and ensure that information referenced is available in the administrative record.

a. Memorandum for Record “Ordinary High Water Mark Identification for the Mark IV Fernley Project Approved Jurisdictional Determination Request” (29 May 2025).

b. “Aquatic Resources Delineation Report – Mark IV Fernley” prepared by UES dated July 2024.

10. OTHER SUPPORTING INFORMATION. N/A.

11. NOTE: The structure and format of this MFR were developed in coordination with the EPA and Department of the Army. The MFR’s structure and format may be subject

---

<sup>7</sup> 88 FR 3004 (January 18, 2023)

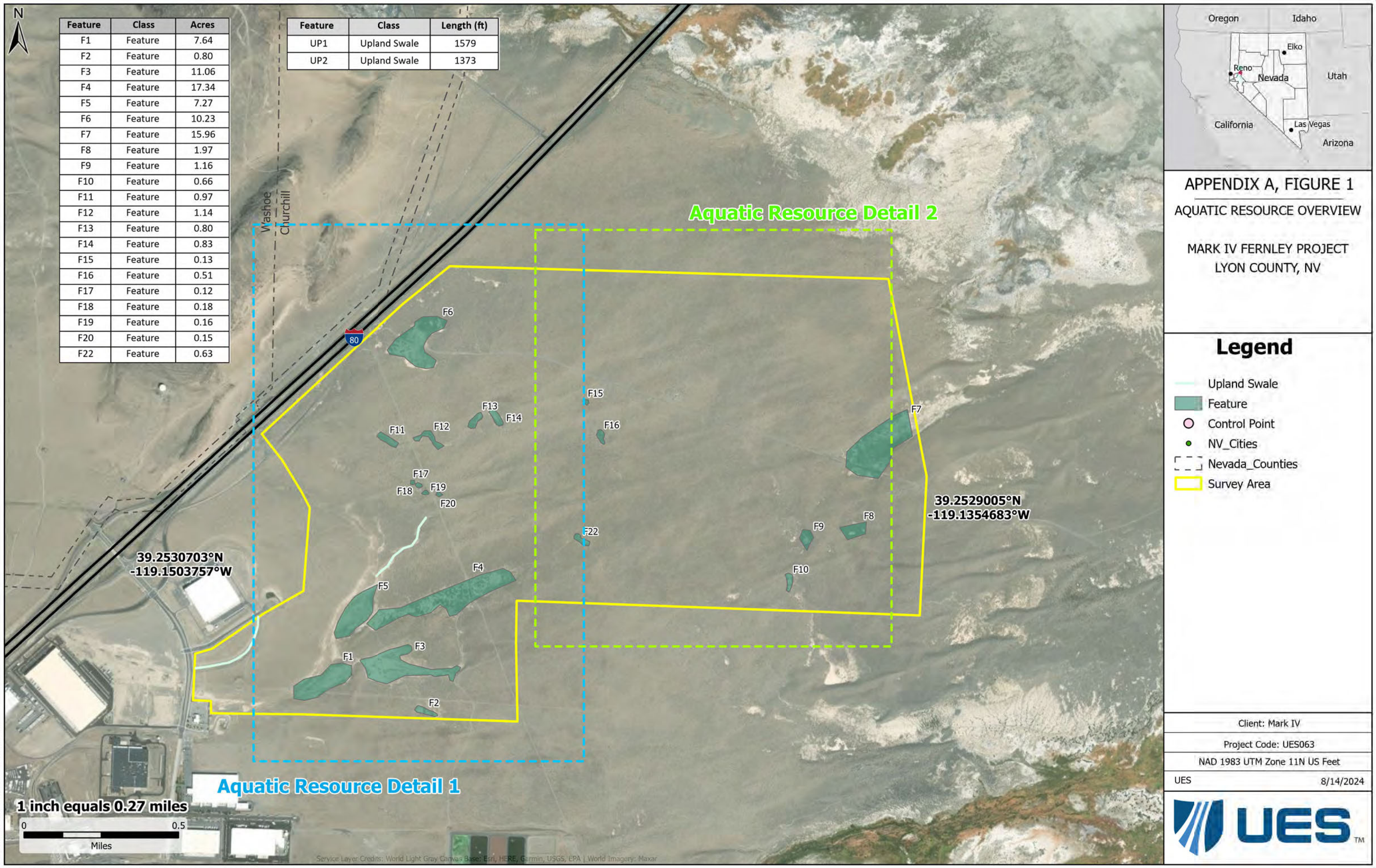
CESPK-RDI-N

SUBJECT: 2023 Rule, as amended, Approved Jurisdictional Determination in Light of *Sackett v. EPA*, 143 S. Ct. 1322 (2023), [SPK-2024-00535]

to future modification or may be rescinded as needed to implement additional guidance from the agencies; however, the approved jurisdictional determination described herein is a final agency action.











**APPENDIX A, FIGURE 2**  
**AQUATIC RESOURCE DETAIL 1**  
**MARK IV FERNLEY PROJECT**  
**LYON COUNTY, NV**

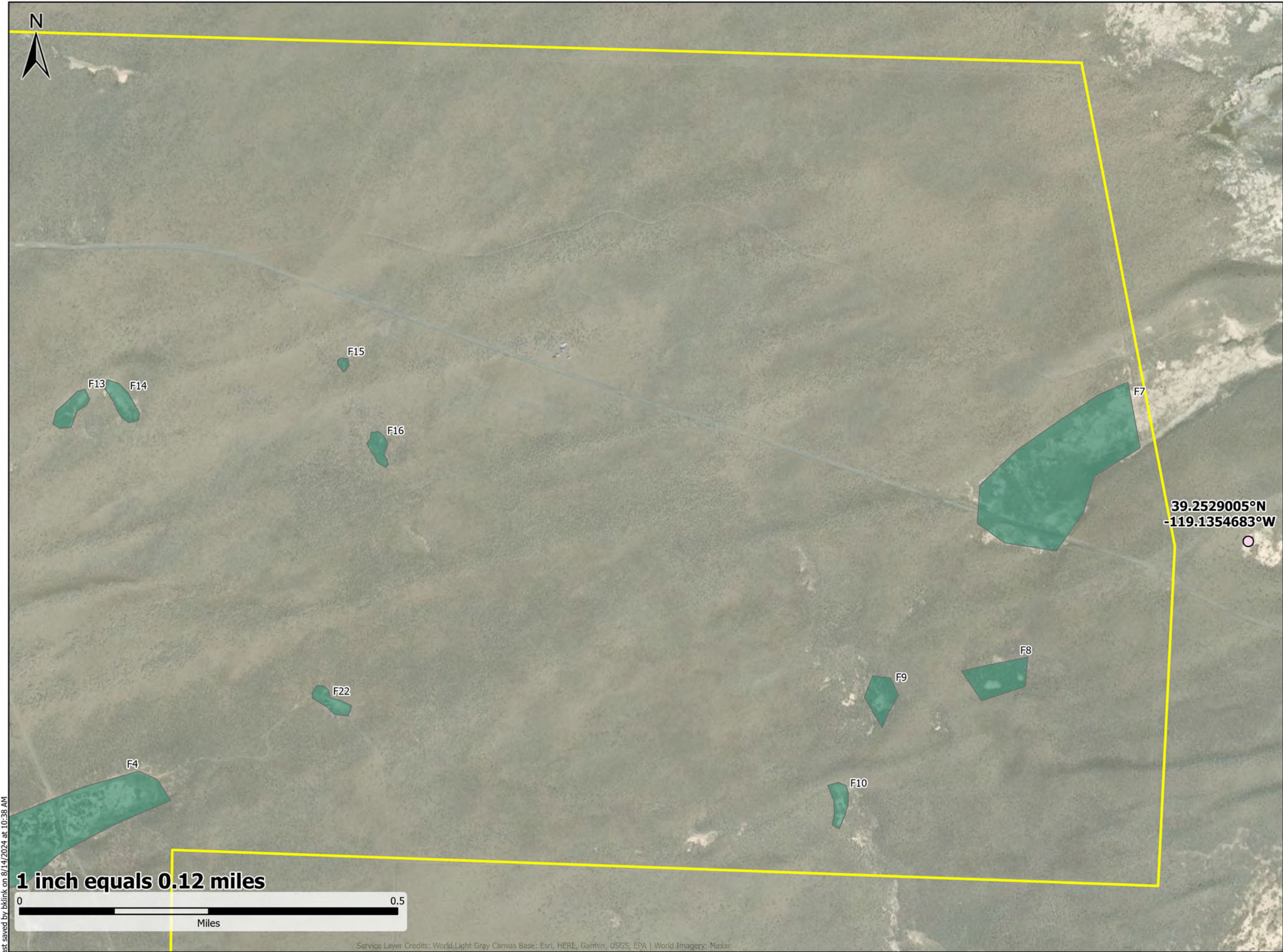
**Legend**

- Upland Swale
- Feature
- Control Point
- 01-Interstate
- Survey Area
- Nevada\_Counties

Client: Mark IV	
Project Code: UES063	
NAD 1983 UTM Zone 11N US Feet	
UES	8/14/2024

Last saved by bblink on 8/14/2024 at 10:35 AM  
R:\Projects\UES\UES063 - Mark IV Fernley WOTUS\04 GIS\Working Map\Mark IV Fernley\_ARD2.aprx





**APPENDIX A, FIGURE 3**  
**AQUATIC RESOURCE DETAIL 2**  
**MARK IV FERNLEY PROJECT**  
**LYON COUNTY, NV**

- Legend**
- Survey Area
  - Feature
  - Control Point
  - Nevada\_Counties

Client: Mark IV	
Project Code: UES063	
NAD 1983 UTM Zone 11N US Feet	
UES	8/14/2024

