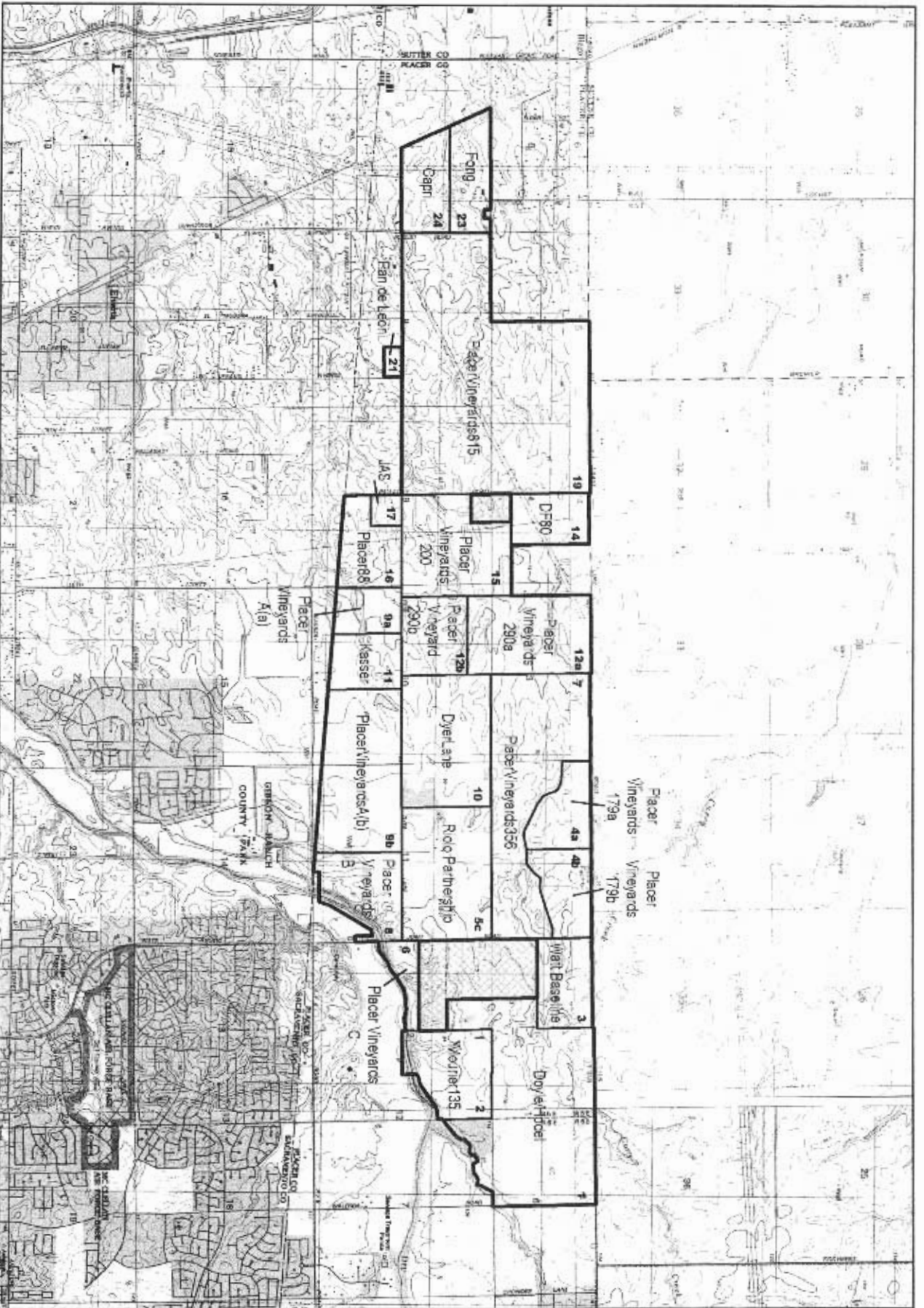


Z:\GIS\_Map\12003-196 Placer Vineyards\Map\_196\Site and Vicinity\_v2.mxd

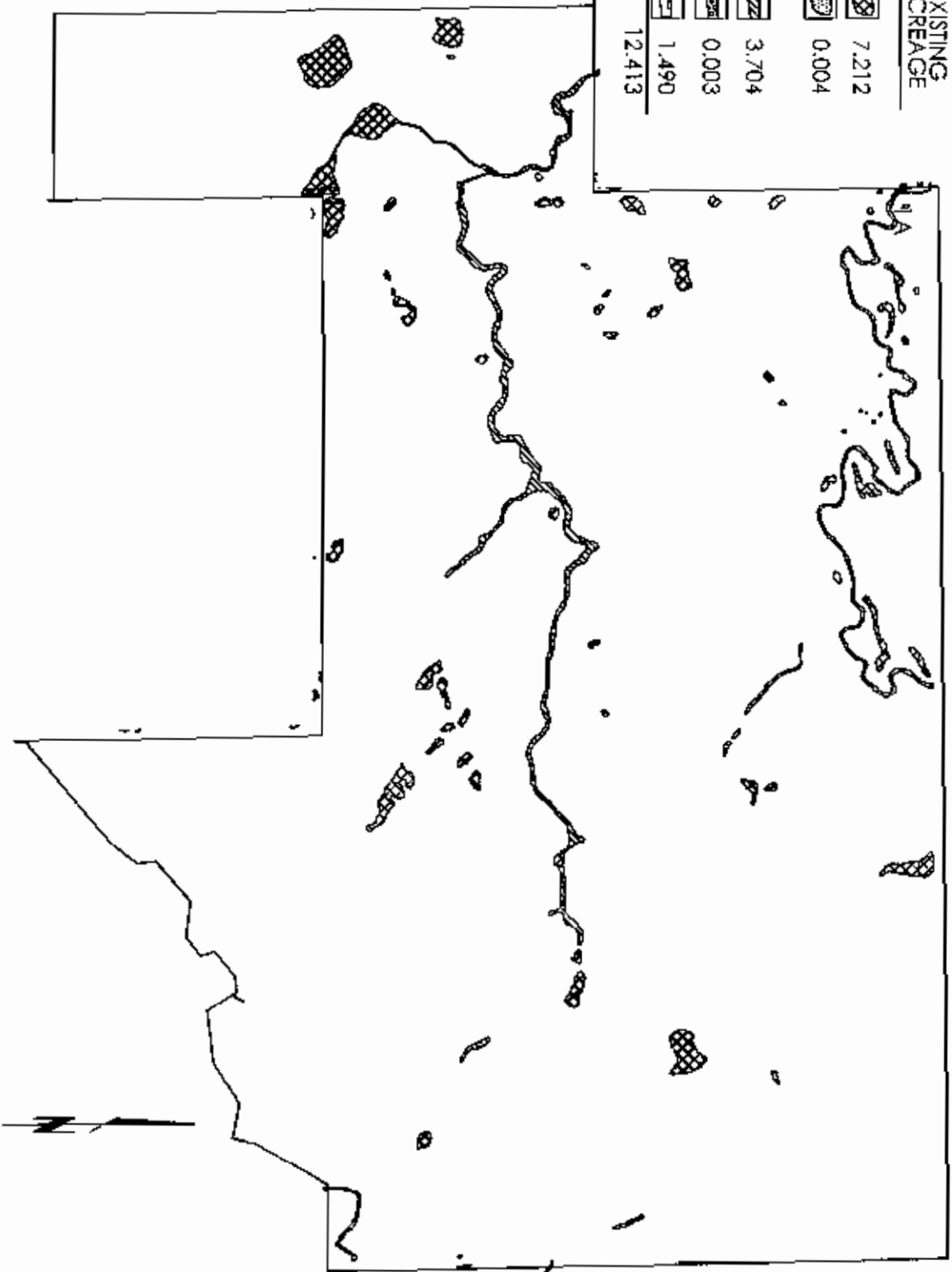
**Figure 1. Site and Vicinity**  
 2001-196 Placer Vineyards



J:\GIS\_Maps\2001-196 Placer Vineyards\404 Permit\Individual Projects.mxd

Figure 2. Individual Projects  
2001-196 Placer Vineyards

CLASSIFICATION	EXISTING ACREAGE
<b>DEPRESSIONAL WETLANDS:</b>	
Vernal Pool	7.212
Seasonal Wetland	0.004
<b>RIVERINE WETLANDS:</b>	
Seasonal Wetland Swale	3.704
Ephemeral Drainage	0.003
Channel	1.490
<b>Total:</b>	<b>12.413</b>



SCALE IN FEET  
 0 400 800  
 SCALE 1" = 800'

X:\2001-195 Placer Vineyard\404 permit\8\ackandw\the figures\W3\ALL.wpd.dwg 08-28-06

Figure 3. Wetland Delineation Reg. No. 200500089/200500090, Hodel/Doyle, Placer Vineyards Ownership No. 1A

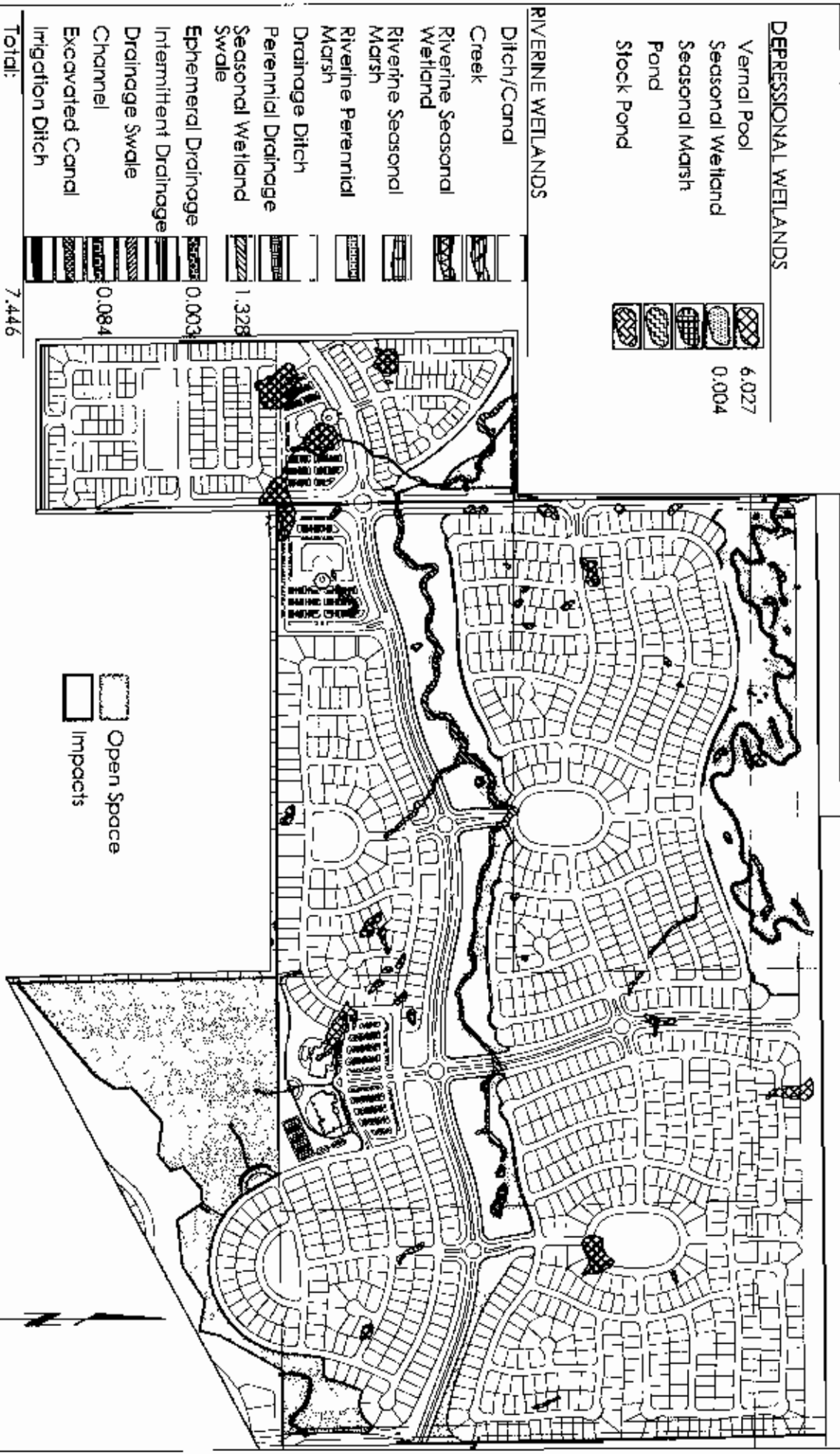
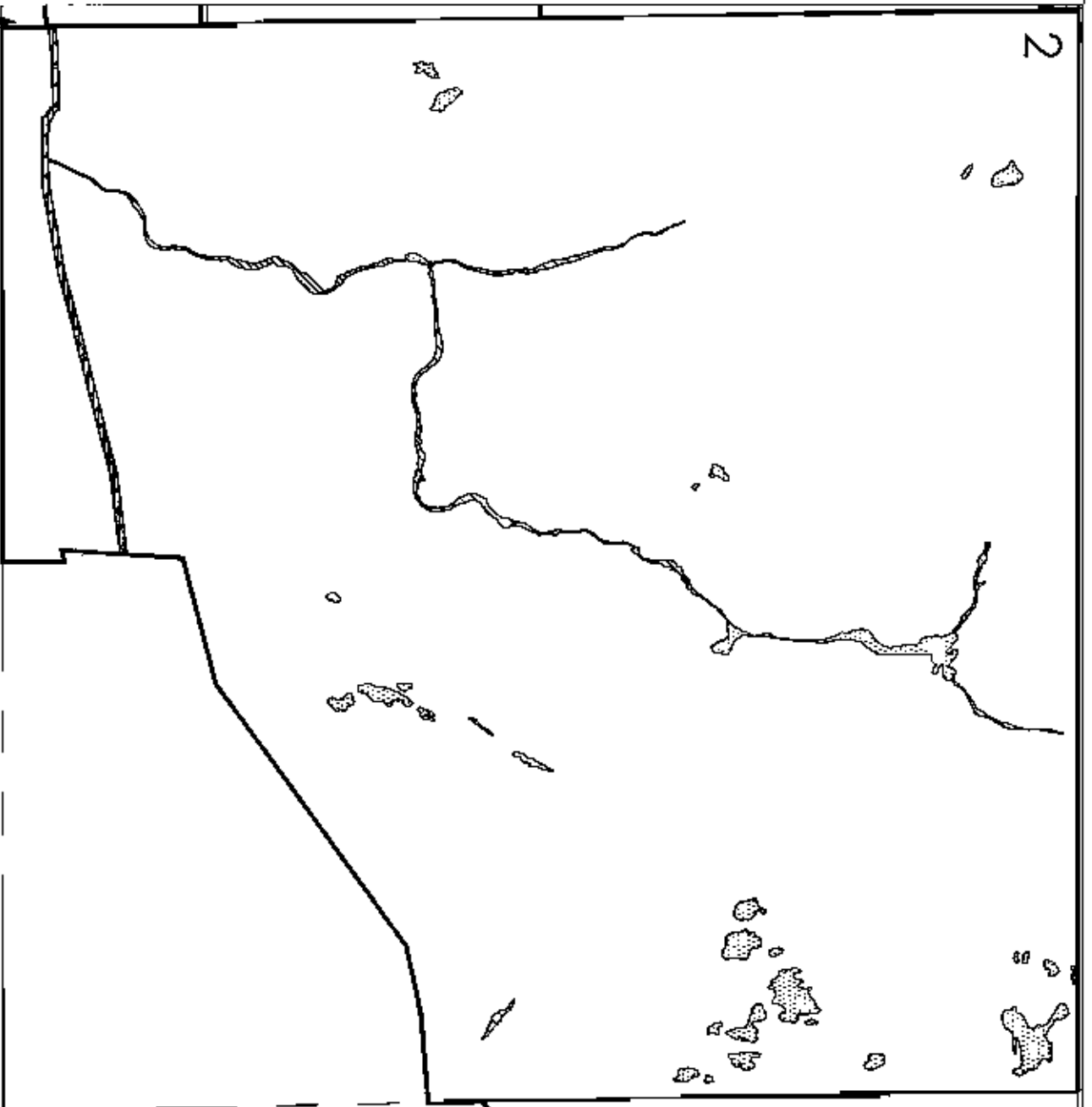


Figure 4. Proposed Impacts Reg. No. 200500089/200500090, Hodel/Doyle, Placer Vineyards Ownership No.1A

X:\2001\136 Placer Vineyards\404 permit\Blac<orn>White\_figures\LAN\_3 USE\PV\_CSPSITE\_1\X174.dwg 08-28-06

CLASSIFICATION	EXISTING ACREAGE
DEPRESSIONAL WETLANDS:	
Seasonal Wetland	1.665
RIVERINE WETLANDS:	
Creek	0.517
Seasonal Wetland Swale	0.746
<b>Total:</b>	<b>2.928</b>



SCALE: 1" = 400'

X:\2001 - 96 Placer Vineyards\404 permit\8 arckandwhite-figures\WD BILL wd.dwg 08-28-05

Figure 5. Wetland Delineation Reg. No. 200600584,

Mourier 135, Placer Vineyards Ownership No. 2

DEPRESSIONAL WETLANDS	
Vernal Pool	
Seasonal Wetland	
Seasonal Marsh	
Pond	
Stock Pond	
<b>RIVERINE WETLANDS</b>	
Ditch/Canal	
Creek	
Riverine Seasonal Wetland	
Riverine Seasonal Marsh	
Riverine Perennial Marsh	
Drainage Ditch	
Perennial Drainage	
Seasonal Wetland Swale	
Ephemeral Drainage	
Intermittent Drainage	
Drainage Swale	
Channel	
Excavated Canal	
Irrigation Ditch	
<b>Total:</b>	<b>2.222</b>

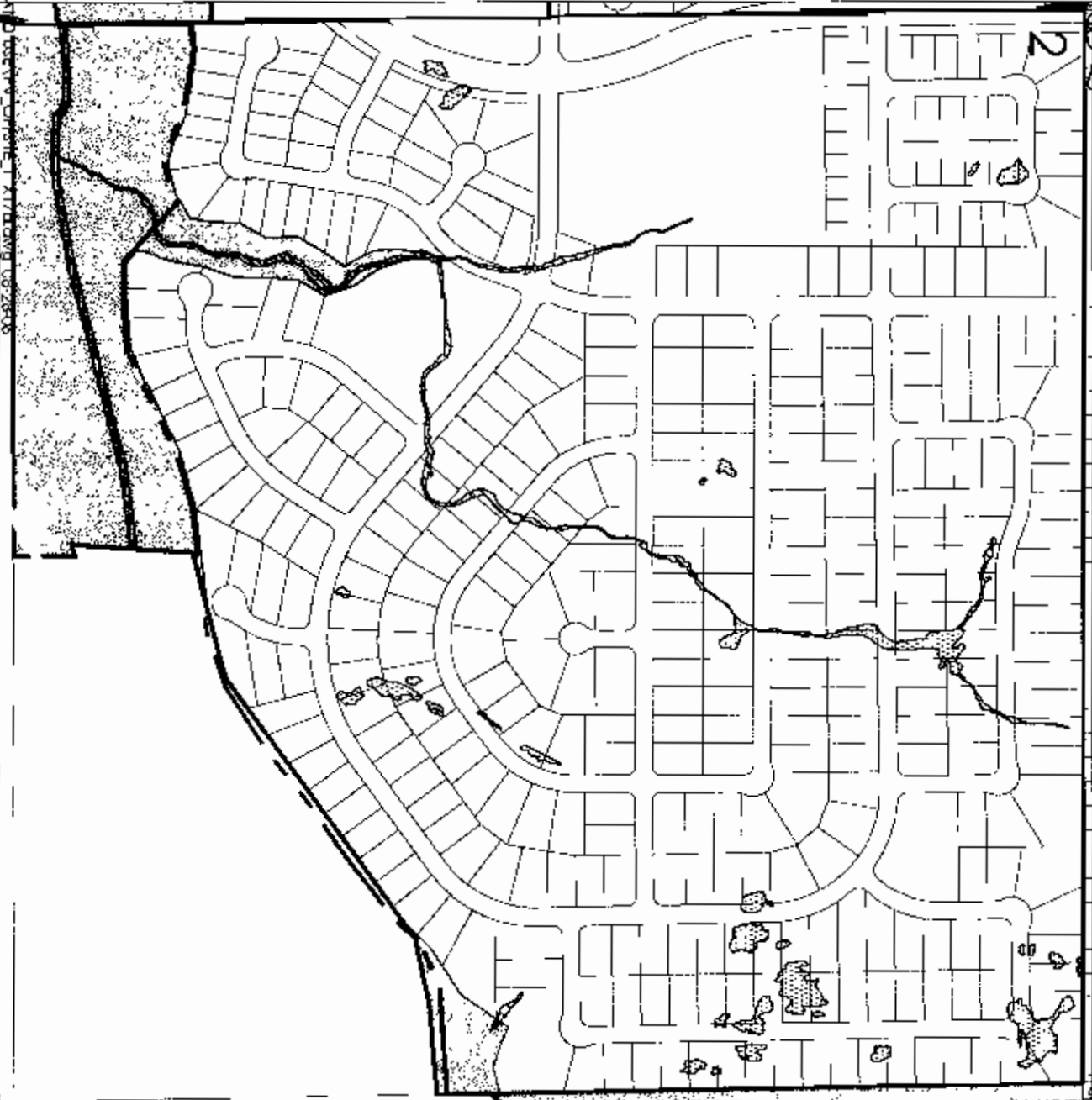

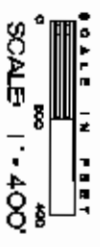
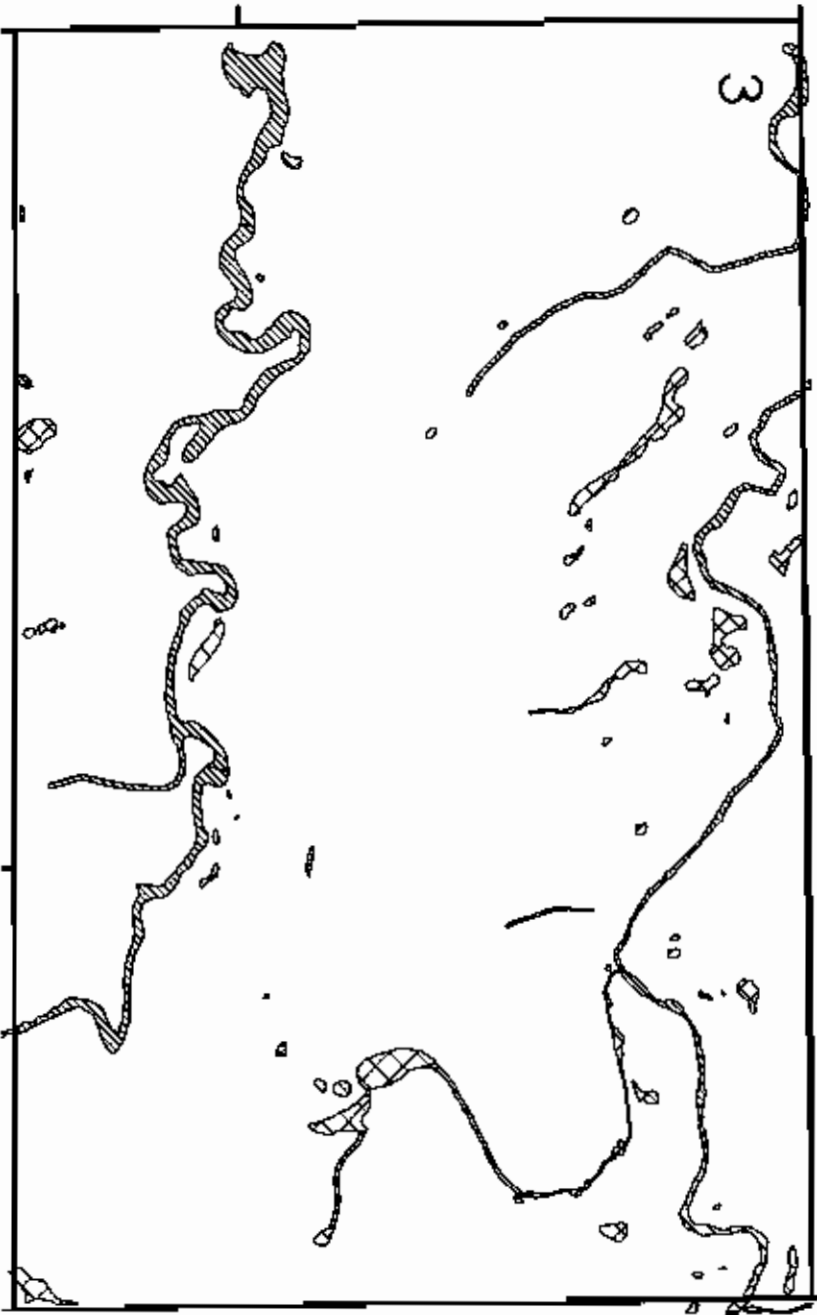


Figure 6. Proposed Impacts Reg. No. 200600584  
 Mourier 135, Placer Vineyards Ownership No. 2

CLASSIFICATION	EXISTING ACREAGE
DEPRESSIONAL WETLANDS:	
Vernal Pool	1.642
RIVERINE WETLANDS:	
Seasonal Wetland Swale	3.255
<b>Total:</b>	<b>4.897</b>



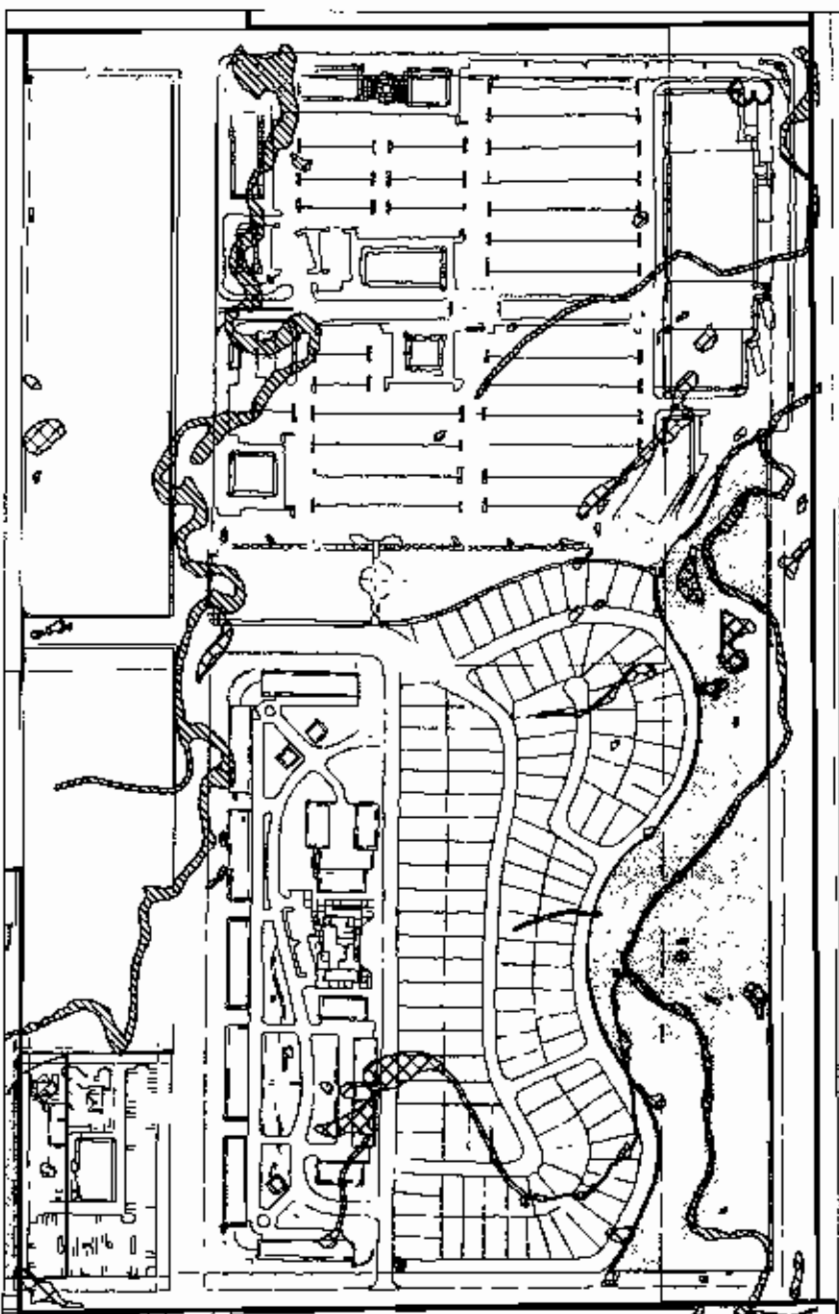
X:\2001-196 P acer Vineyards\404 permit\Blackandwhite\_figures\W3\AL\_wd.dwg 28-28-06

Figure 7. Wetland Delineation Reg No. 200501181,  
Watt Baseline, Placer Vineyards Ownership No.3

DEPRESSIONAL WETLANDS

Vernal Pool		1,472
Seasonal Wetland		
Seasonal Marsh		
Pond		
Stock Pond		
RIVERINE WETLANDS		
Ditch/Canal		
Creek		
Riverine Seasonal Wetland		
Riverine Seasonal Marsh		
Riverine Perennial Marsh		
Drainage Ditch		
Perennial Drainage		
Seasonal Wetland Swale		3,036
Ephemeral Drainage		
Intermittent Drainage		
Drainage Swale		
Channel		
Excavated Canal		
Irrigation Ditch		
Total:		4,508

Open Space  
 Impacts



SCALE IN FEET  
 0 200 400  
 SCALE 1" = 400'

Figure 8. Proposed Impacts Reg. No. 200501181,

Watt Baseline, Placer Vineyards Ownership No. 3



CLASSIFICATION	EXISTING ACREAGE
<b>DEPRESSIONAL WETLANDS:</b>	
Seasonal Wetland	1.245
<b>RIVERINE WETLANDS:</b>	
Seasonal Wetland Swale	0.558
Intermittent Drainage	3.030
<b>Total:</b>	<b>4.834</b>



Figure 9. Wetland Delineation Reg. No. 200501073,  
Placer Vineyards 179A, Placer Vineyards Ownership No. 4A

X:\2001-196 Placer Vineyards\404 permit\black-and-white-figures\WD\ALL\_wd.dwg

08-28-04

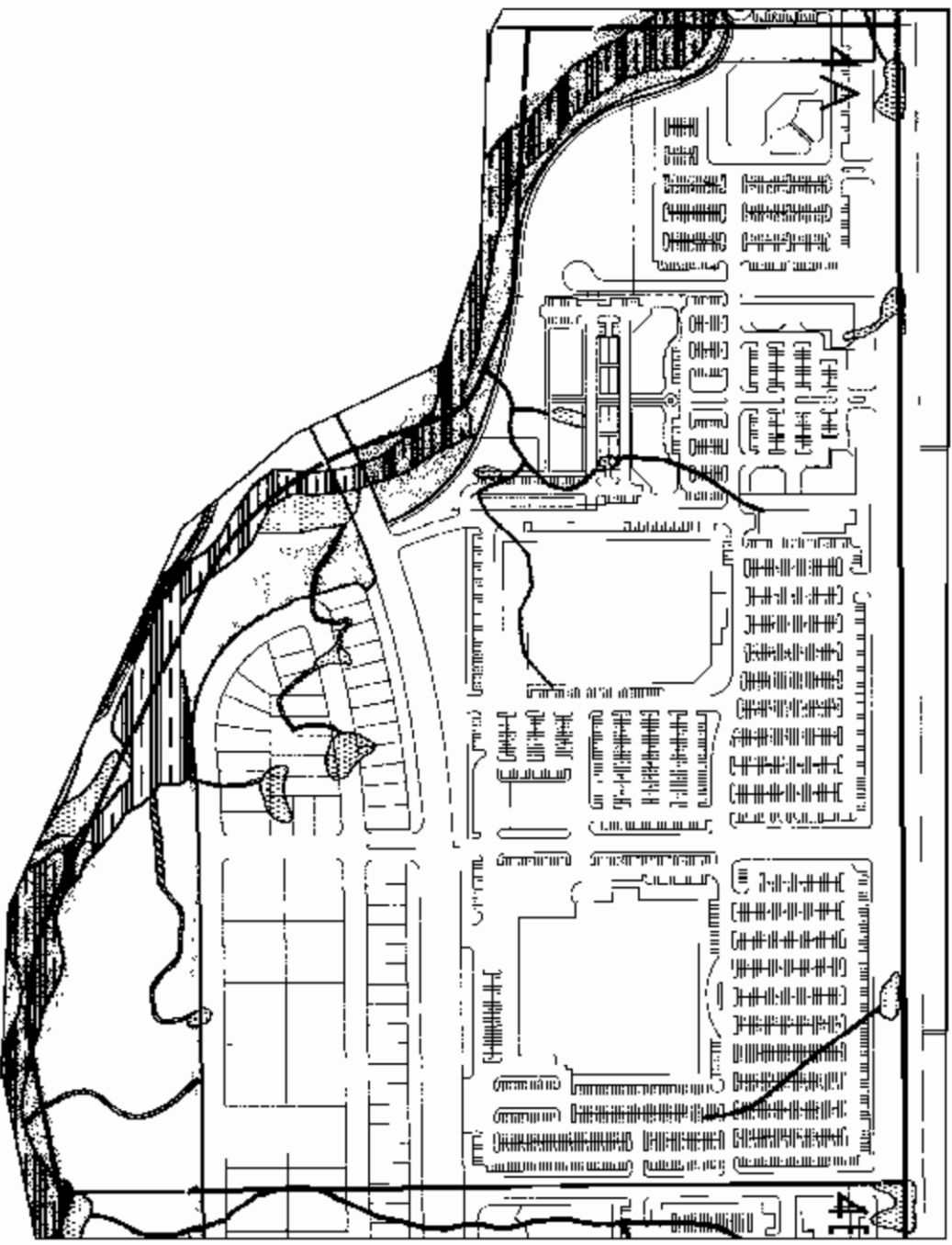
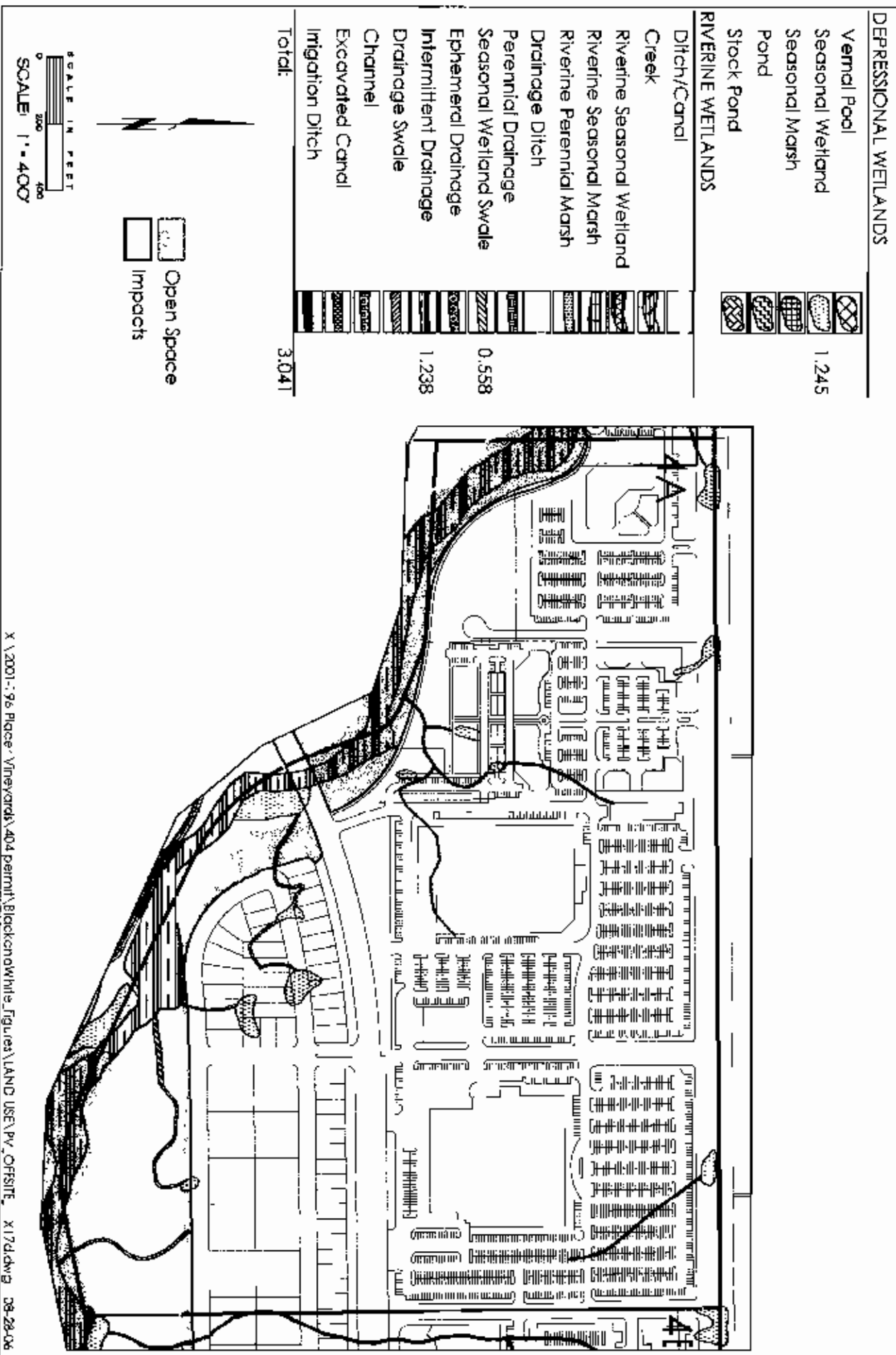
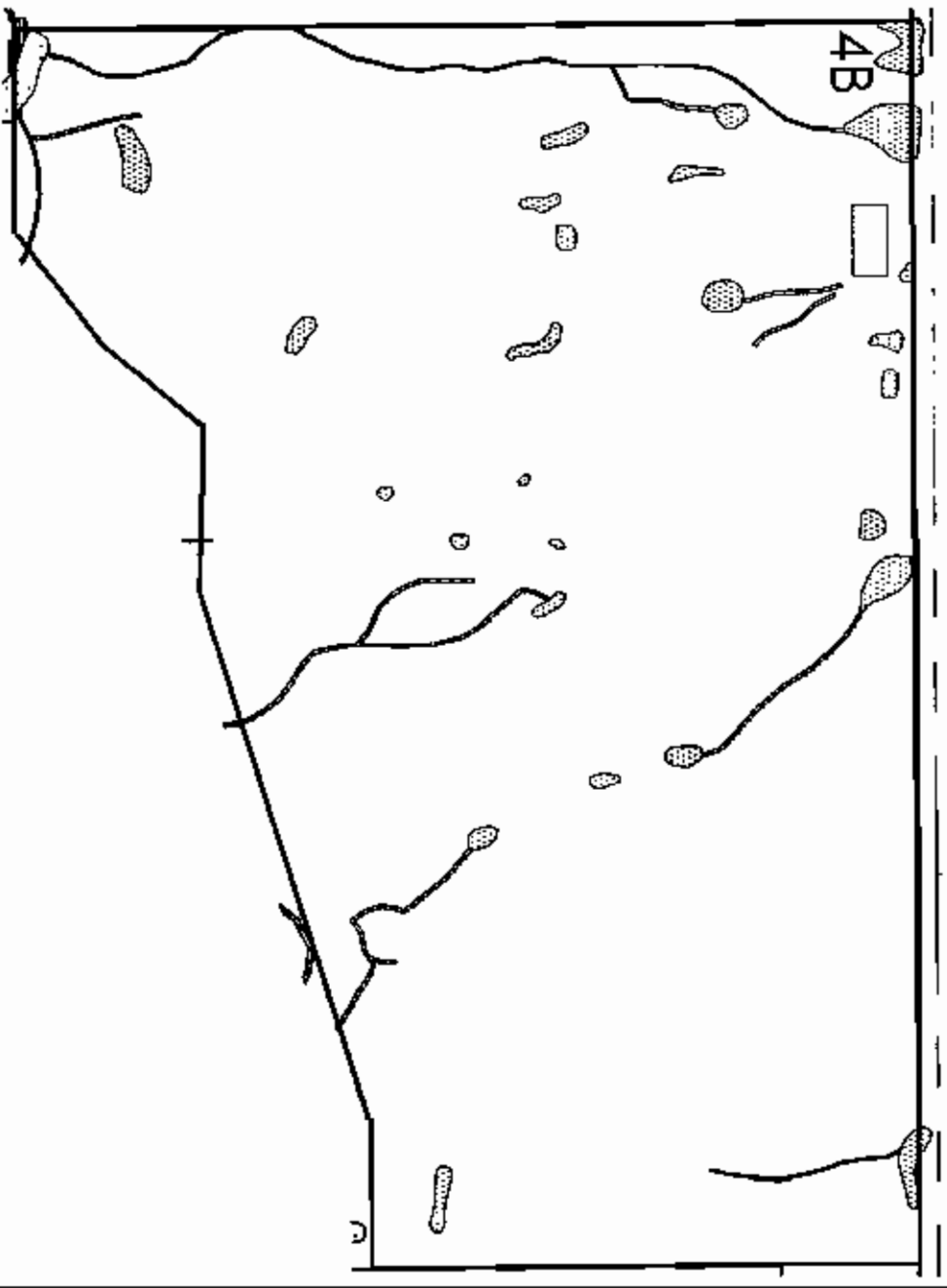
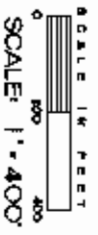


Figure 10. Proposed Impacts Reg. No. 200501073,

Placer Vineyards 179A, Placer Vineyards Ownership No. 4A

X:\2001-196 Placer Vineyards\404 permit\blackandwhite\Figures\LAND USE\VP\_OFSITE.X17d.dwg 08-28-06

CLASSIFICATION	EXISTING ACREAGE
<b>DEPRESSIONAL WETLANDS</b>	
Seasonal Wetland	2.045
<b>RIVERINE WETLANDS:</b>	
Seasonal Wetland Swale	0.782
Intermittent Drainage	0.028
<b>Total:</b>	<b>2.855</b>



X:\2001-195 Placer Vineyards\4B permit\block and white figures\WD VALL.wpd.dwg

08-28-08

Figure 11. Wetland Delineation Reg. No. 200600578,

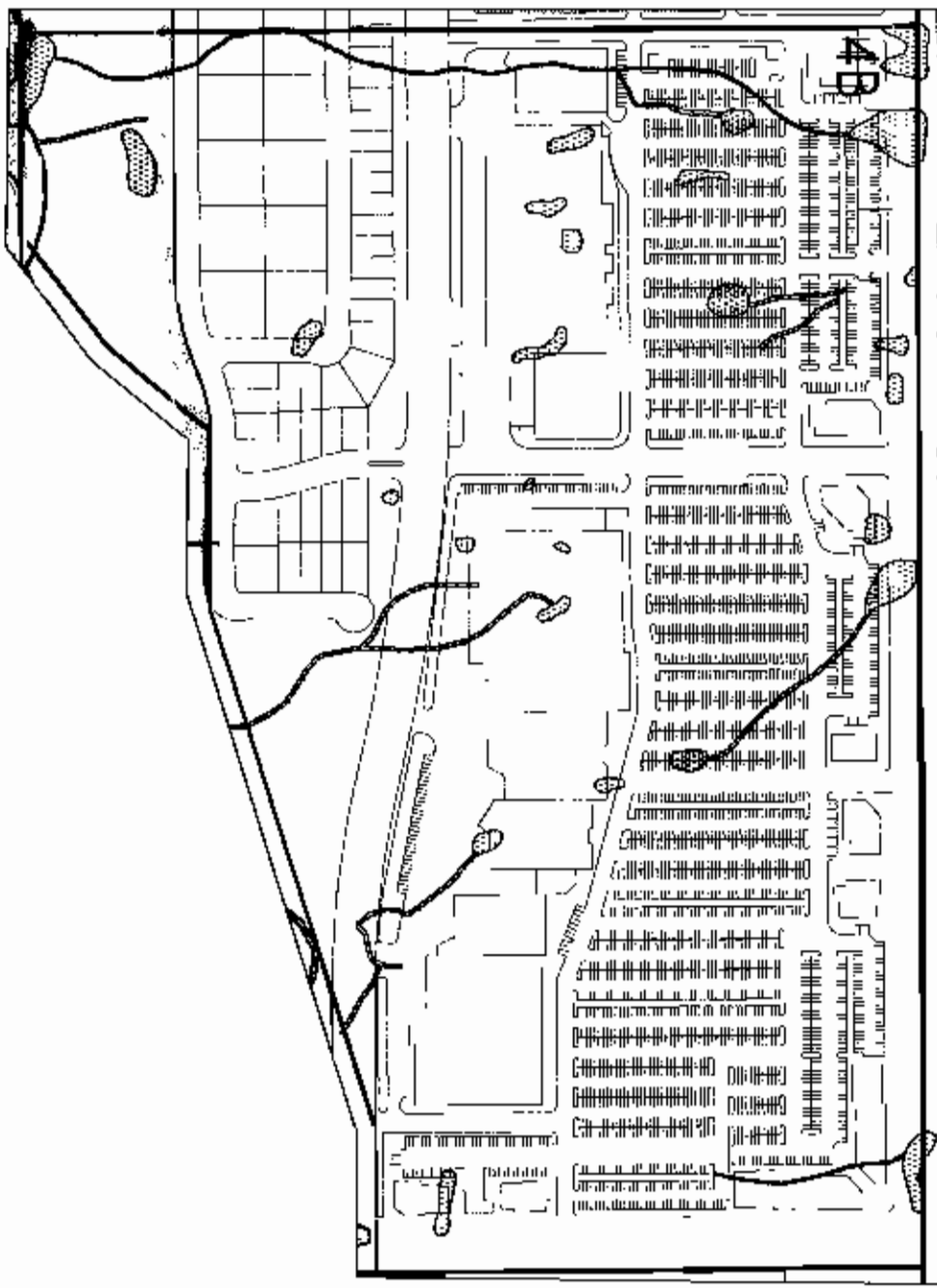
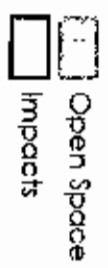
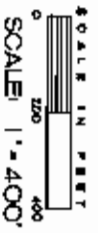
Placer Vineyards 179B, Placer Vineyards Ownership No. 4B

**DEPRESSIONAL WETLANDS**

Vernal Pool		
Seasonal Wetland		2.045
Seasonal Marsh		
Pond		
Stock Pond		

**RIVERINE WETLANDS**

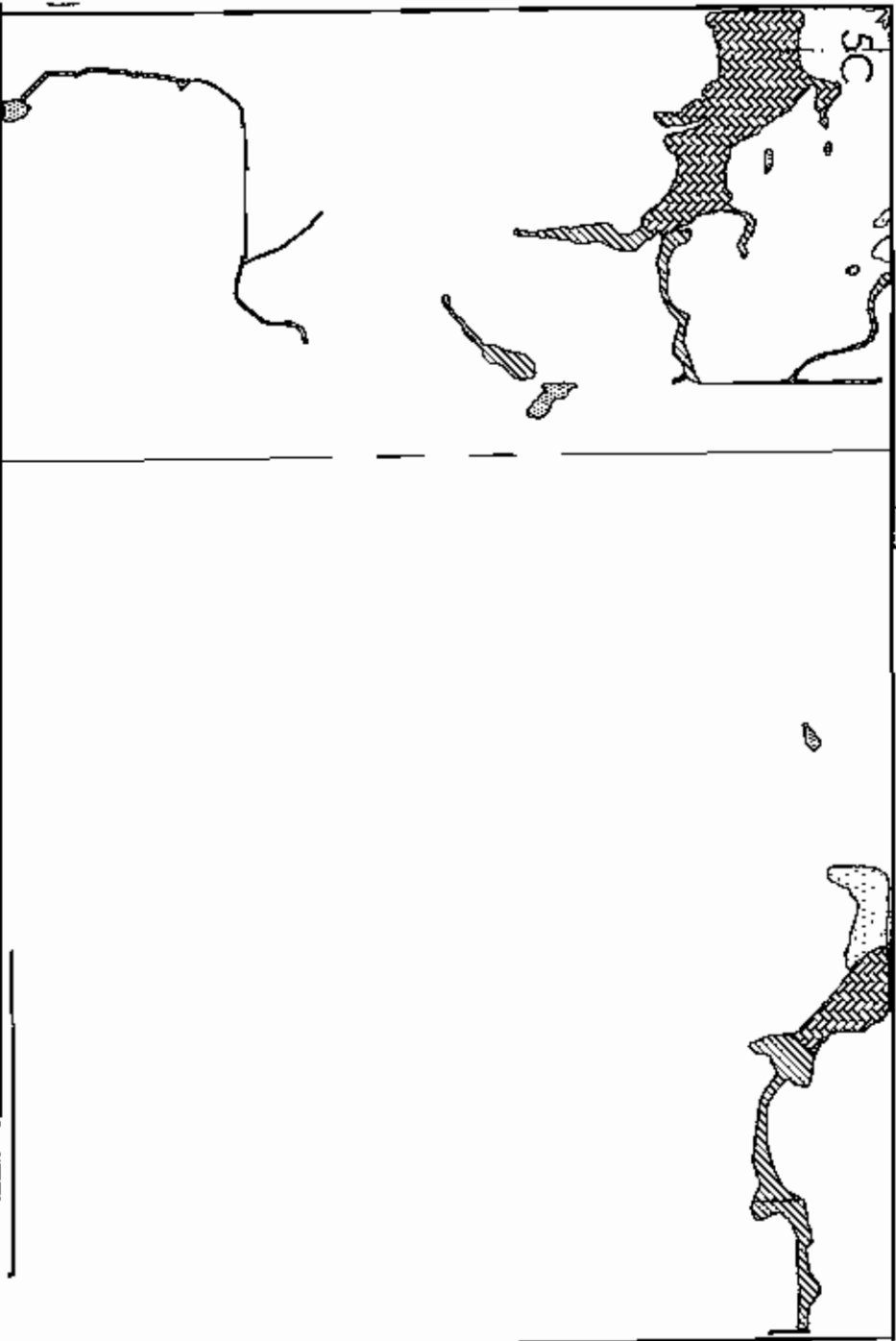
Ditch/Canal		
Creek		
Riverine Seasonal Wetland		
Riverine Seasonal Marsh		
Riverine Perennial Marsh		
Drainage Ditch		
Perennial Drainage		
Seasonal Wetland Swale		0.782
Ephemeral Drainage		
Intermittent Drainage		
Drainage Swale		
Channel		
Excavated Canal		
Irrigation Ditch		
<b>Total:</b>		<b>2.827</b>



**Figure 12. Proposed Impacts Reg. No. 200600578.**

Placer Vineyards 179B, Placer Vineyards Ownership No. 4B

CLASSIFICATION	EXISTING ACREAGE
<b>DEPRESSIONAL WETLANDS:</b>	
Seasonal Wetland	1.240
Stock Pond	4.574
<b>RIVERINE WETLANDS:</b>	
Ditch/Canal	0.071
Seasonal Wetland Swale	2.947
<b>Total:</b>	<b>8.832</b>



SCALE IN FEET  
0 50 100  
SCALE: 1" = 50'

X:\2001-196 Placer Vineyards\404 pe.mtl\Blackonwhite\_figures\WCD\ALL\_wcd.dwg

08-28-06

Figure 13. Wetland Delineation Reg No. 200600583,

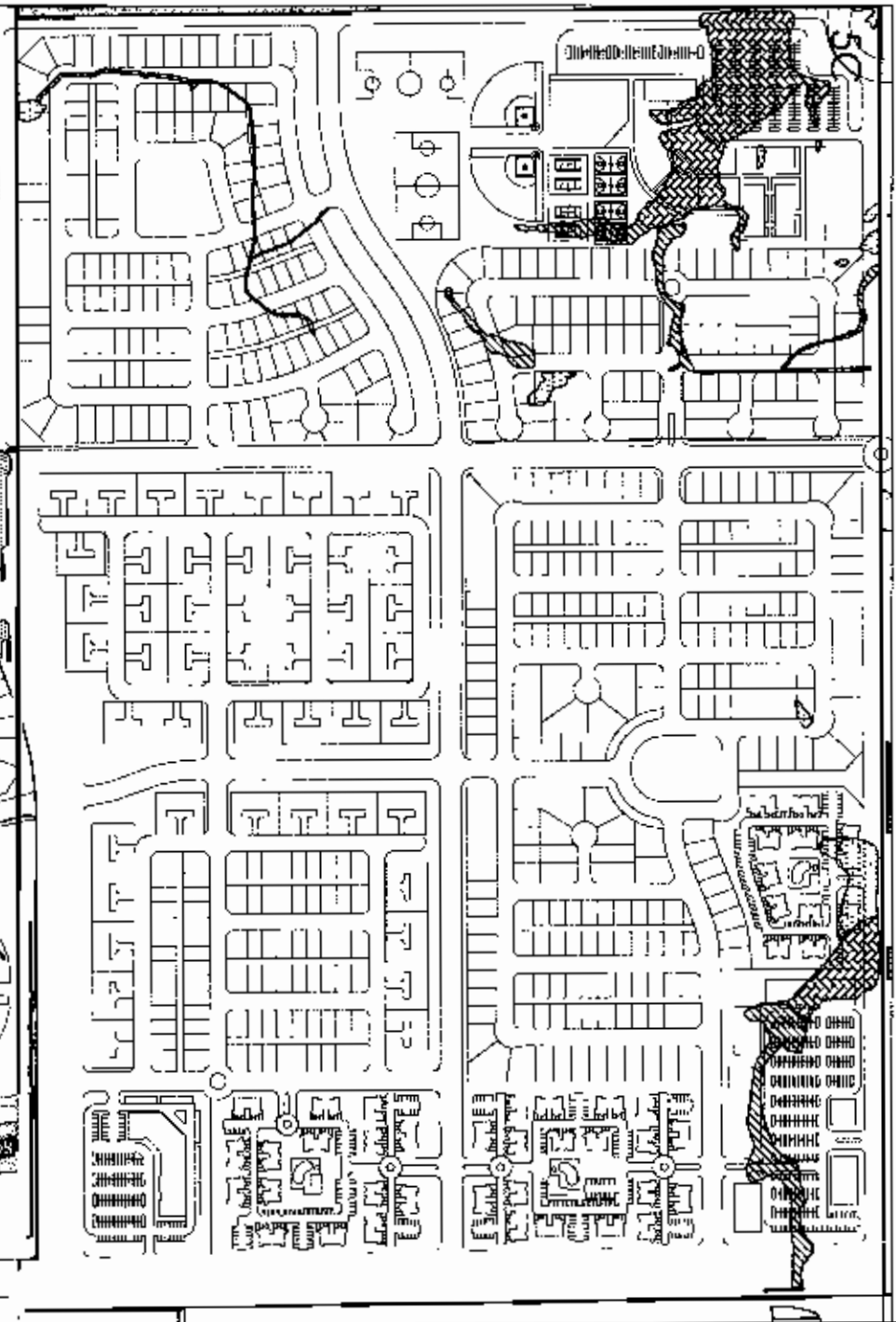
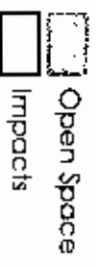
Riolo Ranch, Placer Vineyards Ownership No. 5C

DEPRESSIONAL WETLANDS

Vernal Pool		
Seasonal Wetland		1.242
Seasonal Marsh		
Pond		
Stock Pond		4.573

RIVERINE WETLANDS

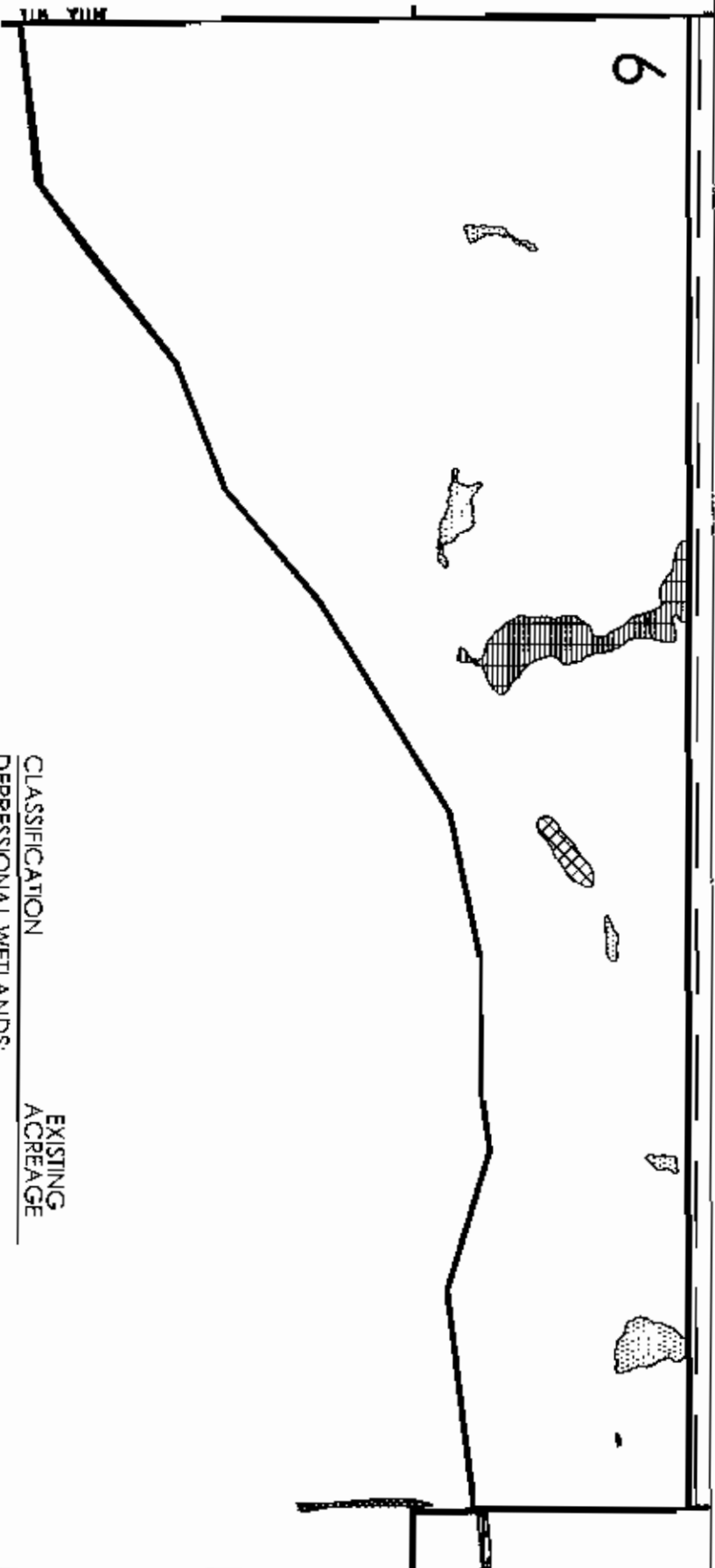
Ditch/Canal		0.071
Creek		
Riverine Seasonal Wetland		
Riverine Seasonal Marsh		
Riverine Perennial Marsh		
Drainage Ditch		
Perennial Drainage		
Seasonal Wetland Swale		2.948
Ephemeral Drainage		
Intermittent Drainage		
Drainage Swale		
Channel		
Excavated Canal		
Irrigation Ditch		
<b>Total:</b>		<b>8.834</b>



X:\2001-196 Placer Vineyard\40a permit\BisceandWhite\_figures\LAND USE\PV\_CHSITE\_11X17a.dwg 08-28-06

Figure 14. Proposed Impacts Reg. No. 200600583,

Riolo Ranch, Placer Vineyards Ownership No. 5C



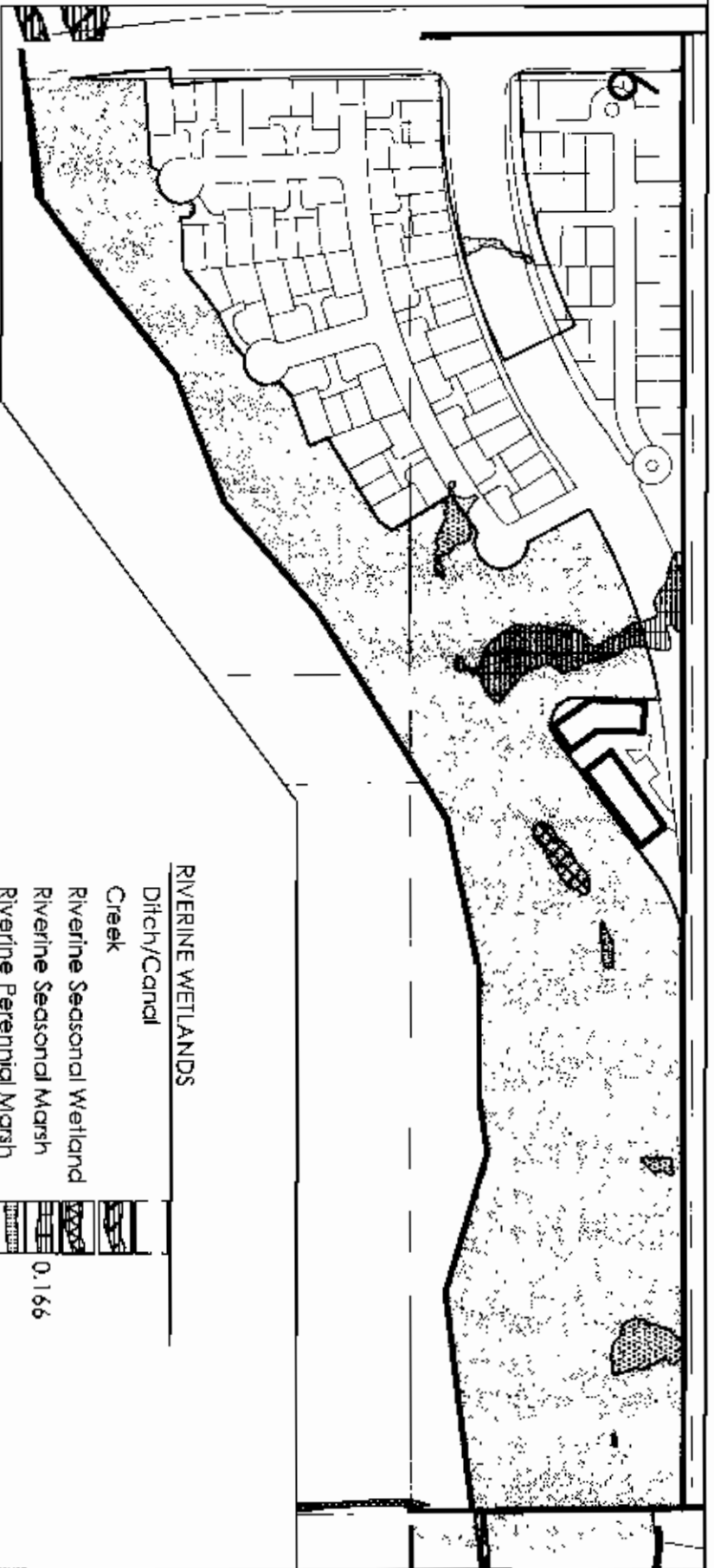
CLASSIFICATION	EXISTING ACREAGE
<b>DEPRESSIONAL WETLANDS:</b>	
Vernal Pool	0.116
Seasonal Wetland	0.418
<b>RIVERINE WETLANDS:</b>	
Riverine Seasonal Marsh	0.636
<b>Total:</b>	<b>1.170</b>

X:\2007-176 Placer Vineyards\404 permit\BlackandWhite\_figures\WD\ALL\_wd.dwg 09-28-06



Figure 15. Wetland Delineation Reg. No. 200500598,

Placer Vineyards C, Placer Vineyards Ownership No. 6



- Open Space
- Impacts

**DEPRESSIONAL WETLANDS**

- Vernal Pool
- Seasonal Wetland
- Seasonal Marsh
- Pond
- Stock Pond

**RIVERINE WETLANDS**

- Ditch/Canal
- Creek
- Riverine Seasonal Wetland
- Riverine Seasonal Marsh
- Riverine Perennial Marsh
- Drainage Ditch
- Perennial Drainage
- Seasonal Wetland Swale
- Ephemeral Drainage
- Intermittent Drainage
- Drainage Swale
- Channel
- Excavated Canal
- Irrigation Ditch

Total: 0.321

0.166

X:\2001-195 Placer Vineyards\204 pemr\BlackandWhite\_figure\LAND USE\PV\_CIFSTE\_1X1-D.dwg 08-29-06

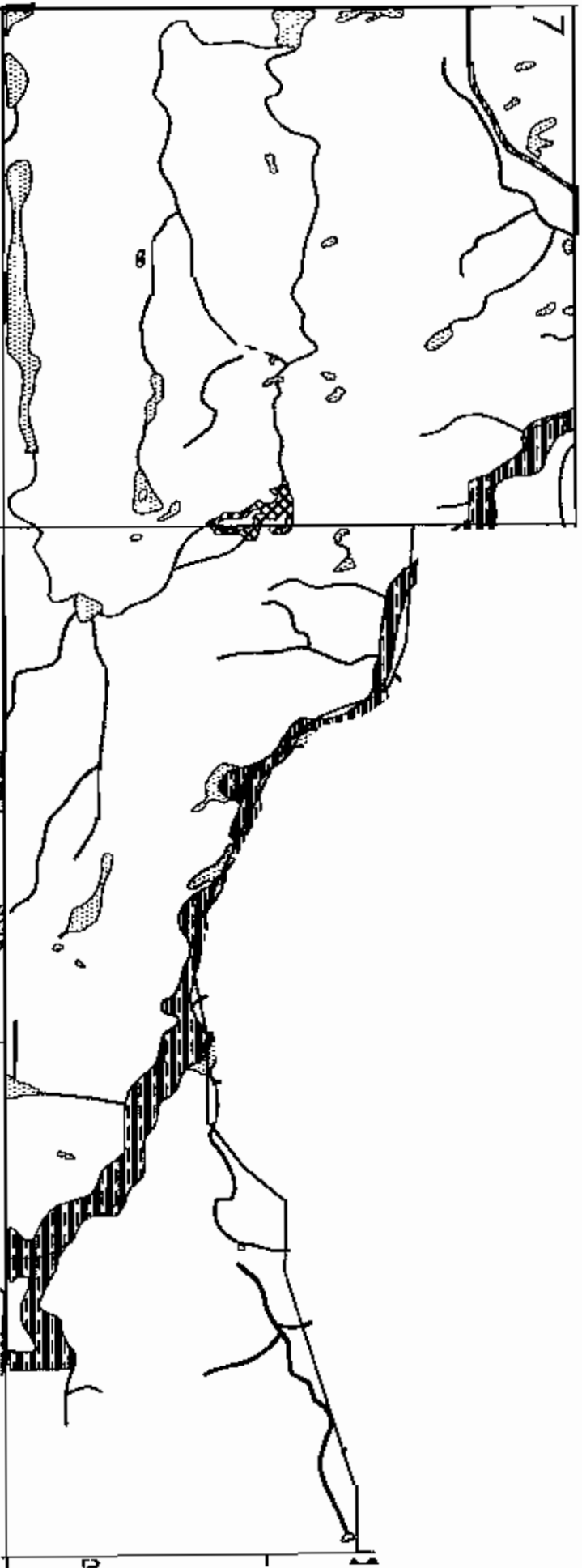


**Figure 16. Proposed Impacts Reg. No. 200500598, Placer Vineyards C, Placer Vineyards Ownership No. 6**





SCALE IN FEET  
0 400 800  
SCALE: 1" = 800'

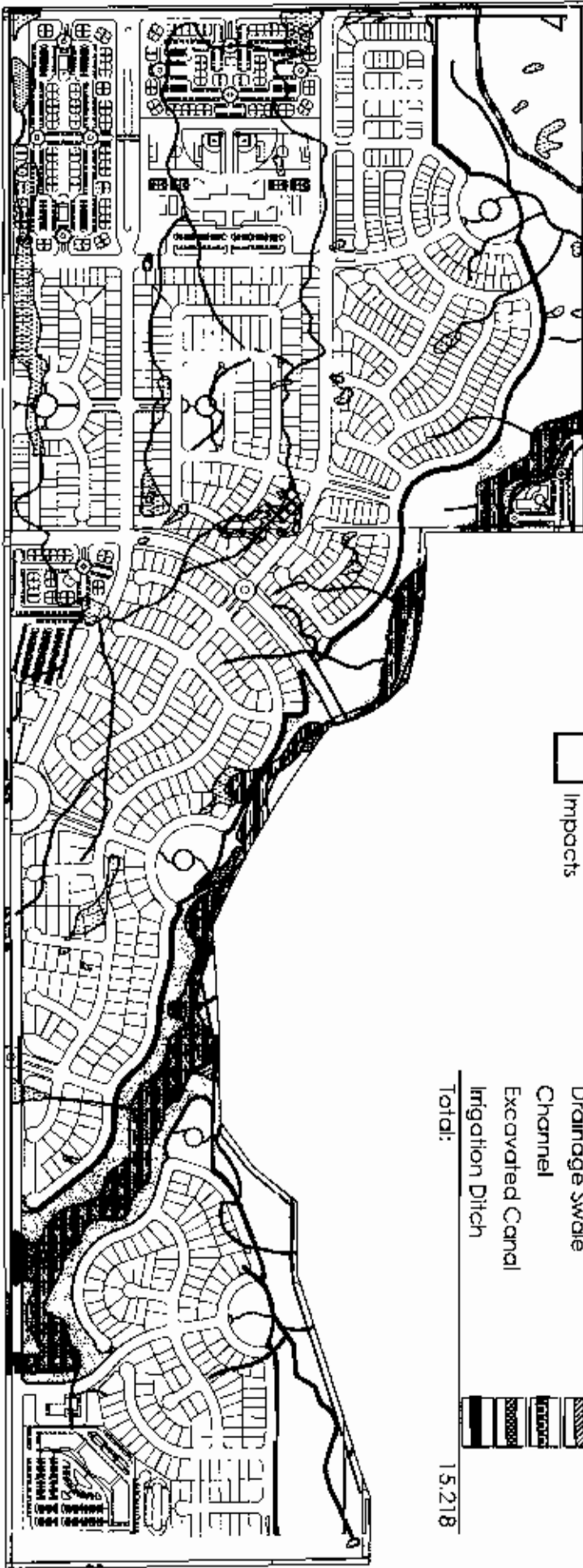


CLASSIFICATION	EXISTING ACREAGE
DEPRESSIONAL WETLANDS:	
Vernal Pool	1.126
Seasonal Wetland	8.868
RIVERINE WETLANDS:	
Seasonal Wetland Swale	2.904
Intermittent Drainage	14.746
<b>Total:</b>	<b>27.644</b>

Figure 17. Wetland Delineation Reg. No. 200500088, Placer Vineyards 356, Placer Vineyards Ownership No. 7

X:\2001-139 Placer Vineyards\404 perm.r\backslashacknowhite\_figures\WDVALL.wdowg

08-28-06



**DEPRESSIONAL WETLANDS**

Yermal Pool	1.126
Seasonal Wetland	8.743
Seasonal Marsh	
Pond	
Stock Pond	

**RIVERINE WETLANDS**

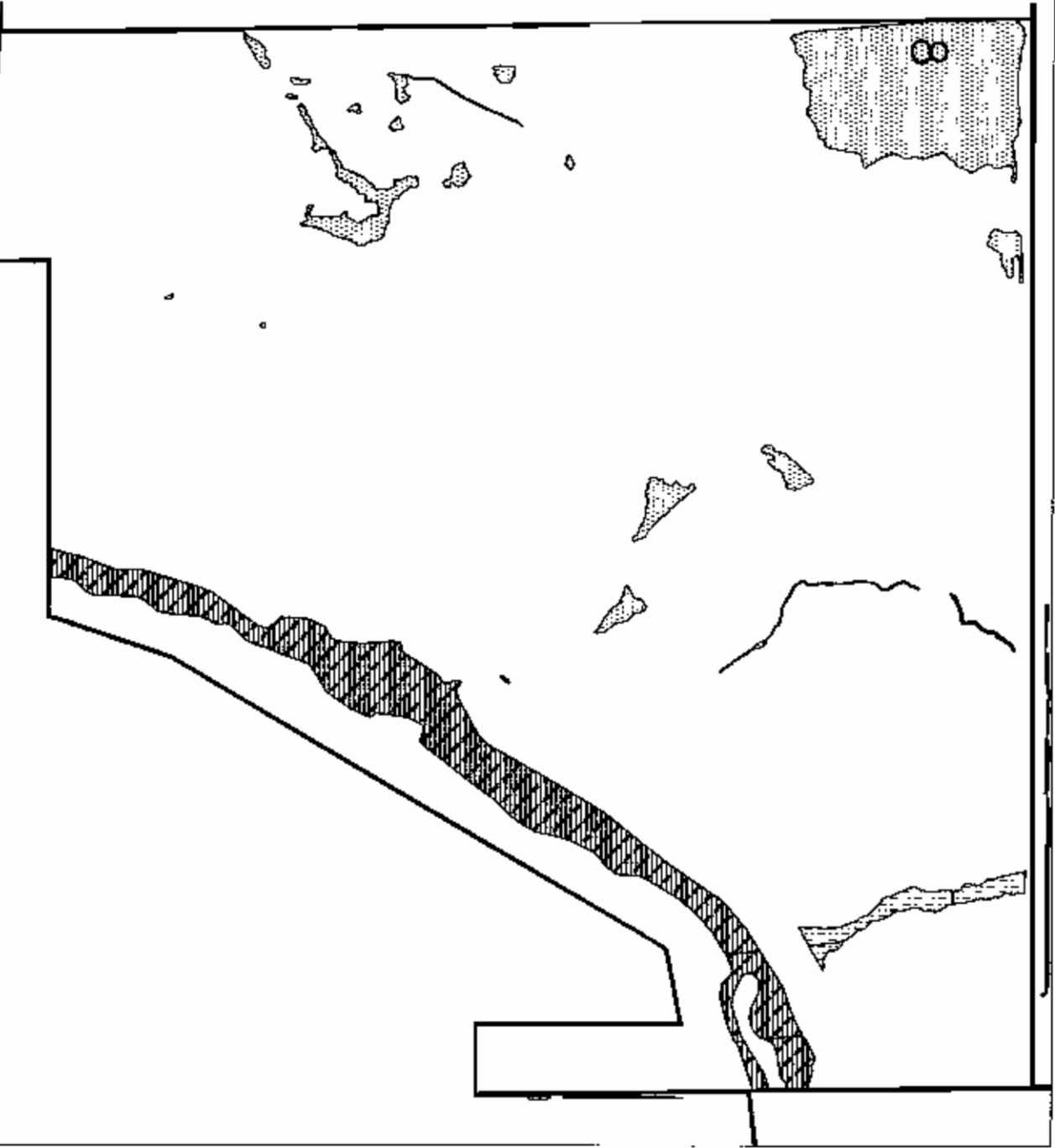
Ditch/Canal	
Creek	
Riverine Seasonal Wetland	
Riverine Seasonal Marsh	
Riverine Perennial Marsh	
Drainage Ditch	
Perennial Drainage	
Seasonal Wetland Swale	2.893
Ephemeral Drainage	
Intermittent Drainage	
Drainage Swale	
Channel	
Excavated Canal	
Irrigation Ditch	
<b>Total:</b>	<b>15.218</b>

Open Space  
Impacts

Figure 18. Proposed Impacts Reg. No. 200500088,  
Placer Vineyards 356, Placer Vineyards Ownership No. 7

X:\2001-136 Placer Vineyards\404 permit\Black and white\figures\LAND USE\PV\_OFFSITE\_1\_X17D.dwg 08-28-06

CLASSIFICATION	EXISTING ACREAGE
DEPRESSIONAL WETLANDS:	
Seasonal Wetland	5.348
RIVERINE WETLANDS:	
Ditch/Canal	0.012
Creek	5.269
Riverine Seasonal Wetland	0.090
Riverine Perennial Marsh	0.579
<b>Total:</b>	<b>11.298</b>



SCALE IN FEET  
0 200 400  
SCALE 1" = 400'

X:\2001\196 Placer Vineyards\424 permit\Backpack\White\_Figures\W2\VAL\_w.dwg 09-28-05

Figure 19. Wetland Delineation Reg. No. 200500597,

Placer Vineyards B, Placer Vineyards Ownership No. 8

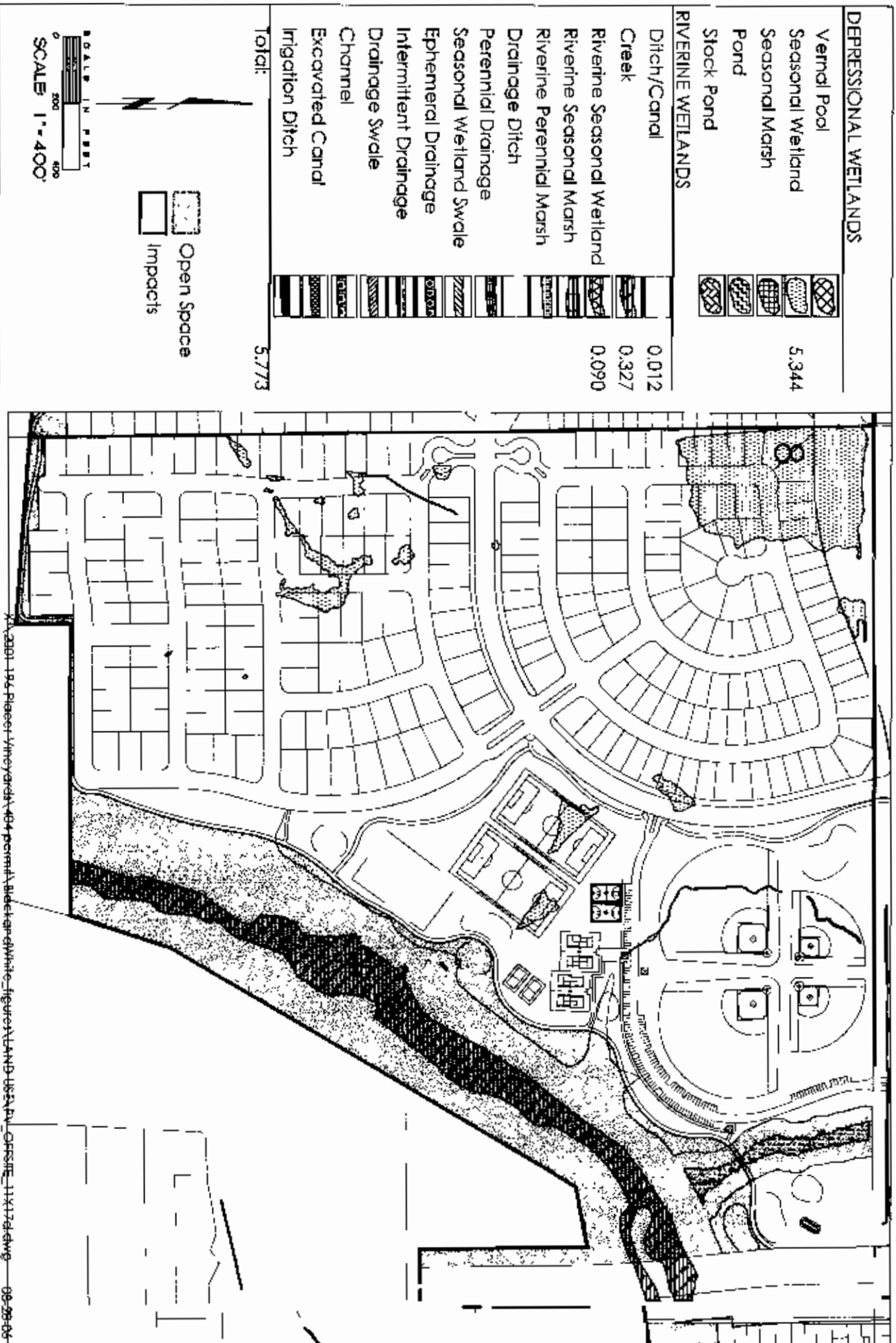
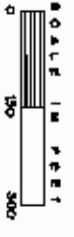



Figure 20. Proposed Impacts Reg. No. 200500597, Placer Vineyards B, Placer Vineyards Ownership No. 8

CLASSIFICATION	EXISTING ACREAGE
DEPRESSIONAL WETLANDS:	
Pond	5.586
RIVERINE WETLANDS:	
Ditch/Canal	0.094
Riverine Seasonal Wetland	0.004
<b>Total:</b>	<b>5.684</b>



SCALE: 1" = 300'

X:\2001-196 Placer Vineyards\404 permit\blackondwhite\figures\WD\ALL\wcdwg 08-28-06

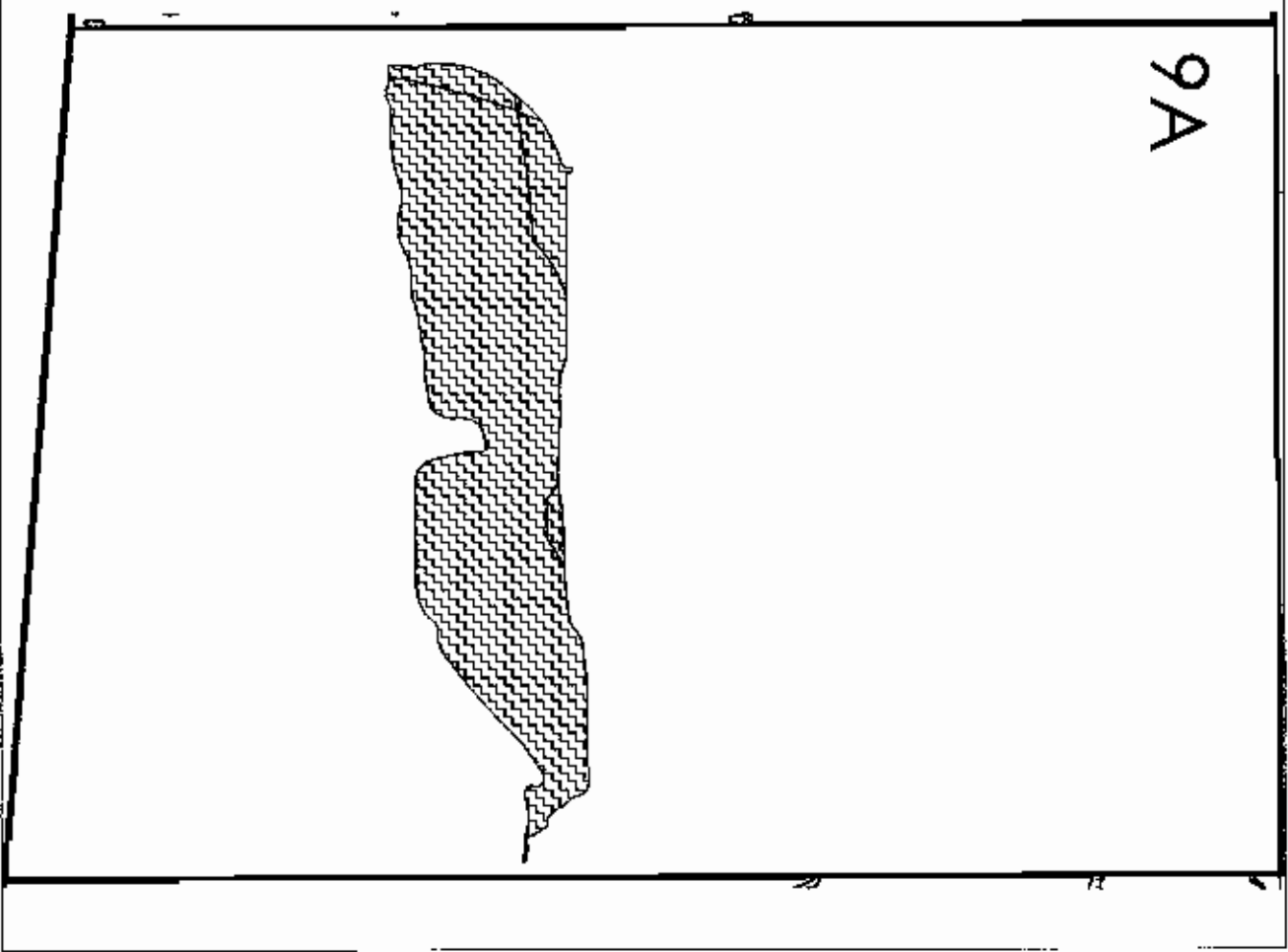


Figure 21. Wetland Delineation Reg. No. 200500535,

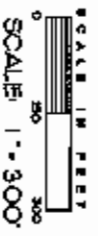

Placer Vineyards A(a), Placer Vineyards Ownership No. 9A

**DEPRESSIONAL WETLANDS**

Vernal Pool		
Seasonal Wetland		
Seasonal Marsh		
Pond		
Stock Pond		0.168

**RIVERINE WETLANDS**

Ditch/Canal		0.086
Creek		
Riverine Seasonal Wetland		
Riverine Seasonal Marsh		
Riverine Perennial Marsh		
Drainage Ditch		
Perennial Drainage		
Seasonal Wetland Swale		
Ephemeral Drainage		
Intermittent Drainage		
Drainage Swale		
Channel		
Excavated Canal		
Irrigation Ditch		
<b>Total:</b>		<b>0.254</b>



Open Space  
 Impacts



X:\2001-196 Placer Vineyards\404 perm\Black on white\_figures\LAND\_SEA\_PV\_OFFSET\_11X\_7d.dwg 08-28-06

**Figure 22. Proposed Impacts Reg. No. 200500535,**

**Placer Vineyards A(a), Placer Vineyards Ownership No. 9A**

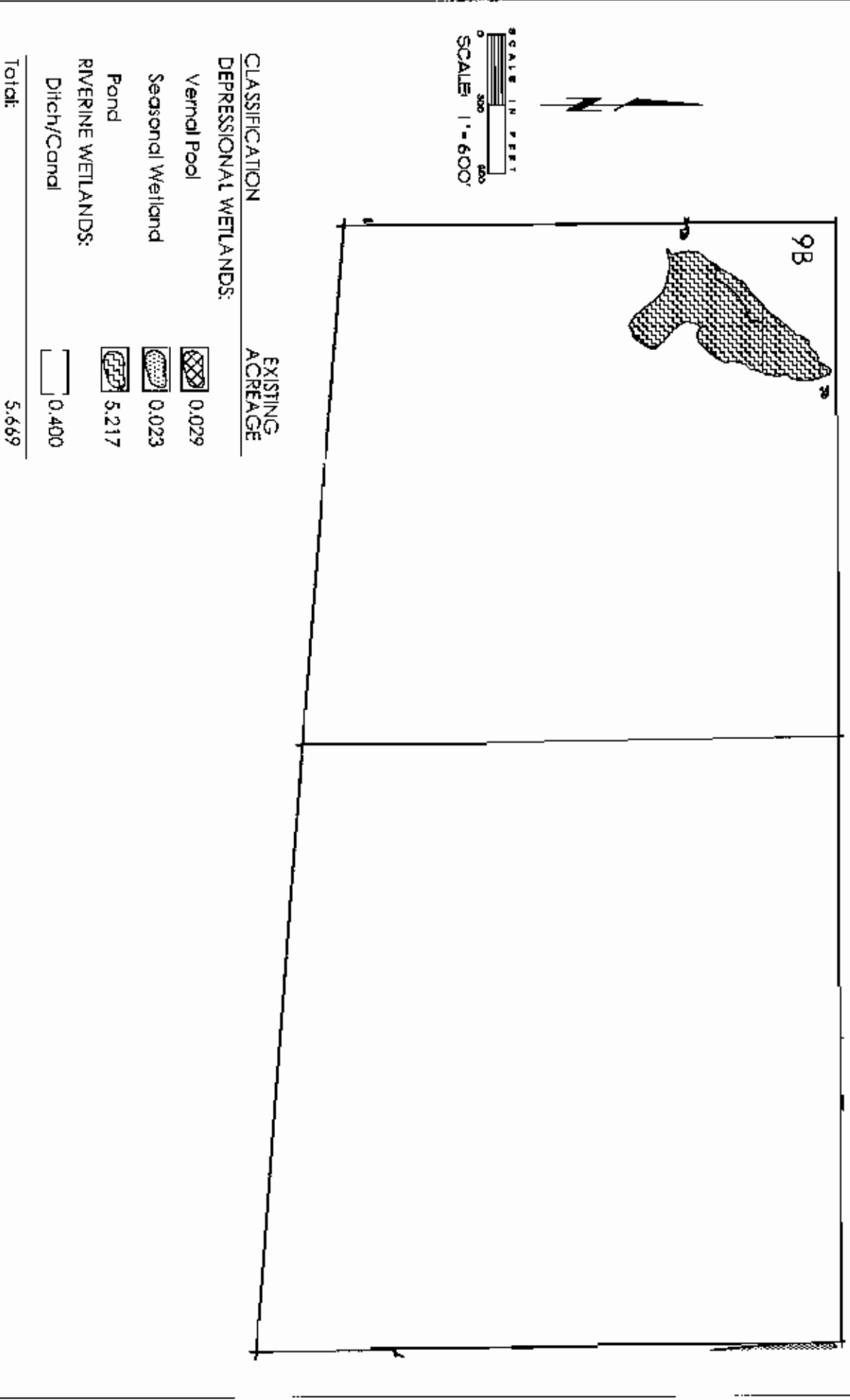


Figure 23. Wetland Delineation Reg. No. 200600582, Placer Vineyards A(b), Placer Vineyards Ownership No.9B

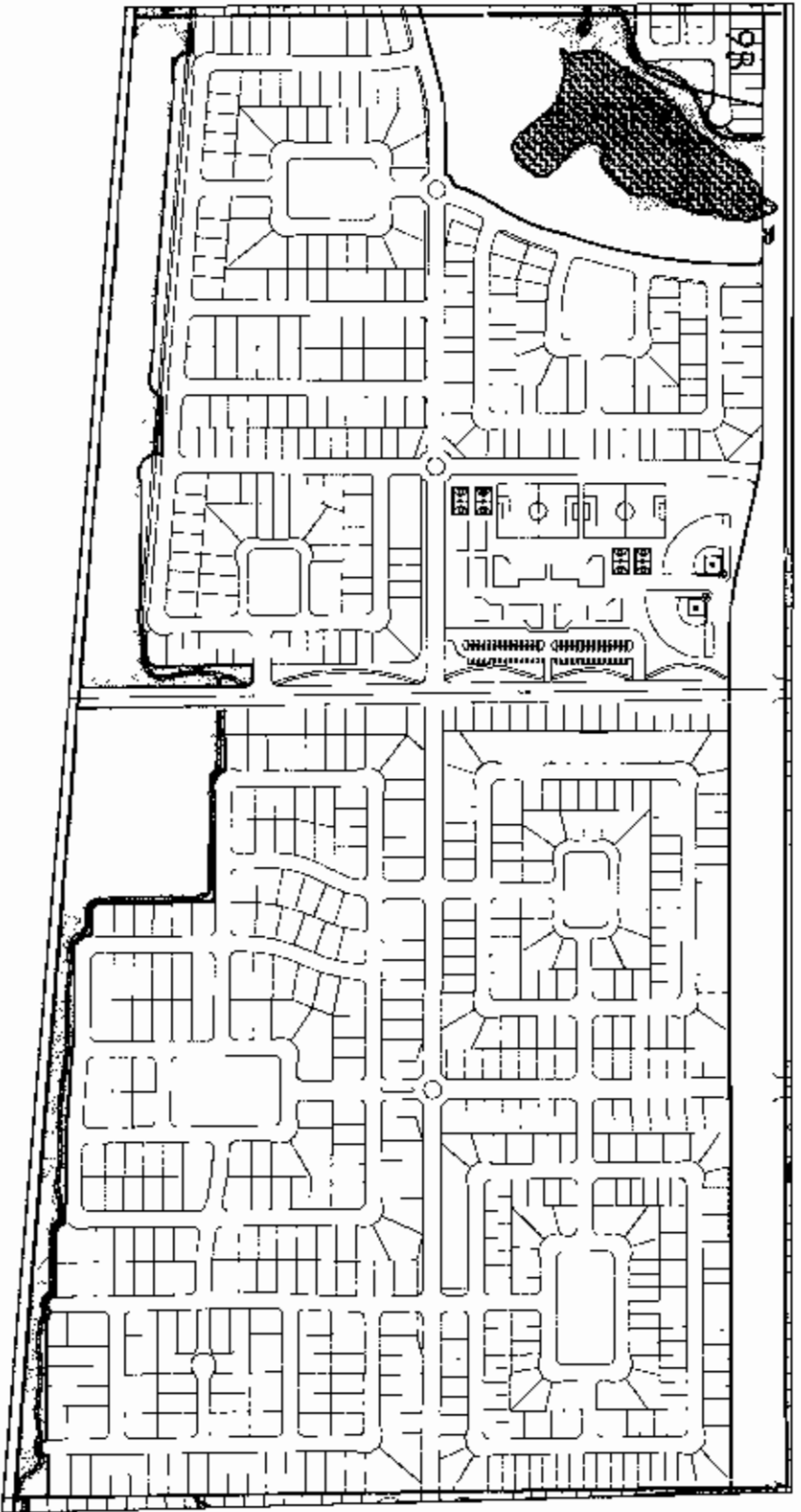
X:\2001-1\94 Placer Vineyards\404 permit\Black on white figures\W3\AL\_wa.dwg

08-28-06

Open Space  
Impacts



SCALE IN FEET  
0 300 600  
SCALE: 1" = 600'



**DEPRESSIONAL WETLANDS**

- Vernal Pool
- Seasonal Wetland
- Seasonal Marsh
- Pond
- Stock Pond



0.023  
0.073

**RIVERINE WETLANDS**

- Ditch/Canal
- Creek
- Riverine Seasonal Wetland
- Riverine Seasonal Marsh
- Riverine Perennial Marsh
- Drainage Ditch
- Perennial Drainage



0.367

- Seasonal Wetland Swale
- Ephemeral Drainage
- Intermittent Drainage
- Drainage Swale
- Channel
- Excavated Canal
- Irrigation Ditch





Total: 0.463

**Figure 24. Proposed Impacts Reg. No. 200600582,**

**Placer Vineyards A(b), Placer Vineyards Ownership No. 9B**



CLASSIFICATION EXISTING  
ACREAGE

DEPRESSIONAL WETLANDS:		1.107
Seasonal wetland		
RIVERINE WETLANDS:		0.128
Channel		
<b>Total:</b>		<b>1.235</b>




Figure 25. Wetland Delineation Reg. No. 200500018,  
Dyer Lane 240, Placer Vineyards Ownership No. 10

X:\200 -196 Placer Vineyards\404 permit\BlackandWhite\_figures\WD\ALL\_wd.dwg 08-28-06

DEPRESSIONAL WETLANDS

Vernal Pool		
Seasonal Wetland		0.78
Seasonal Marsh		
Pond		
Stock Pond		

RIVERINE WETLANDS

Ditch/Canal		
Creek		
Riverine Seasonal Wetland		
Riverine Seasonal Marsh		
Riverine Perennial Marsh		
Drainage Ditch		
Perennial Drainage		
Seasonal Wetland Swale		
Ephemeral Drainage		
Intermittent Drainage		
Drainage Swale		
Channel		0.13
Excavated Canal		
Irrigation Ditch		
Total:		0.91

Open Space  
 Impacts

SCALE IN FEET  
  
 SCALE 1" = 600'

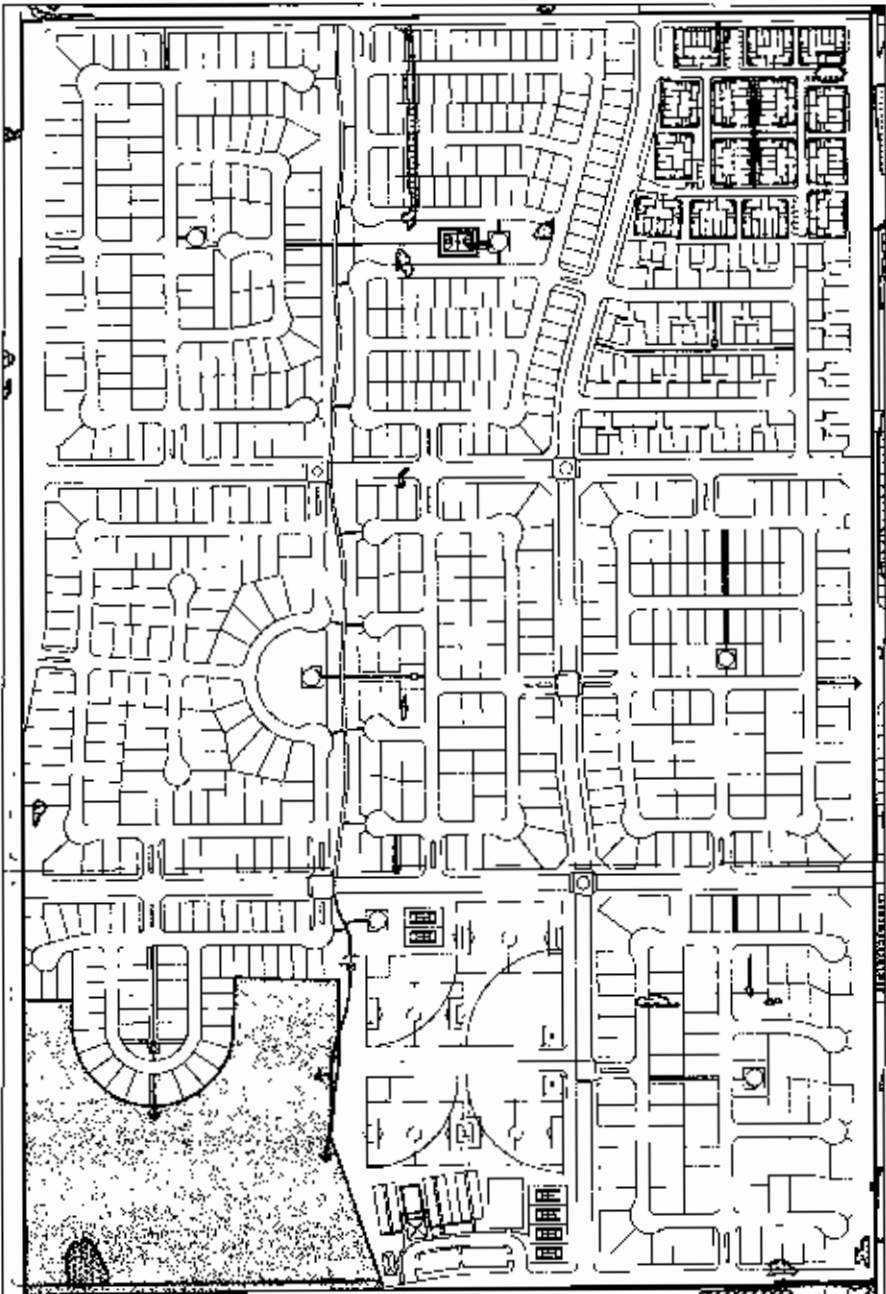


Figure 26. Proposed Impacts Reg. No. 200500018,

Dyer Lane 240, Placer Vineyards Ownership No.10

X:\2001-156 Placer Vineyards\404 permit\BlackandWhite\_figures\LAND USE\PV\_DFS81E\_11X17.dwg 08-28-06

CLASSIFICATION	EXISTING ACREAGE
<b>DEPRESSIONAL WETLANDS:</b>	
Vernal Pool	0.562
Seasonal Wetland	0.431
Pond	5.184
<b>RIVERINE WETLANDS:</b>	
Ditch/Canal	0.105
Riverine Seasonal Wetland	0.480
<b>Total:</b>	<b>6.762</b>

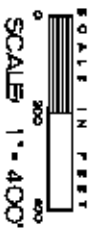
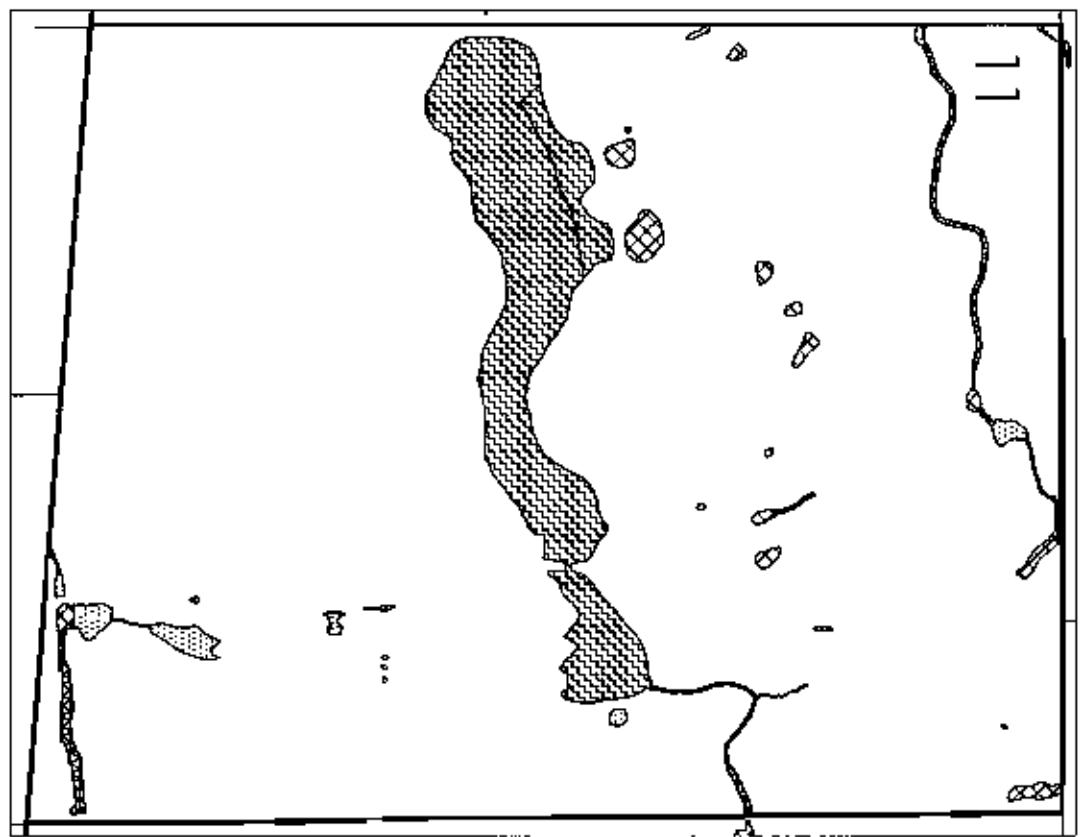
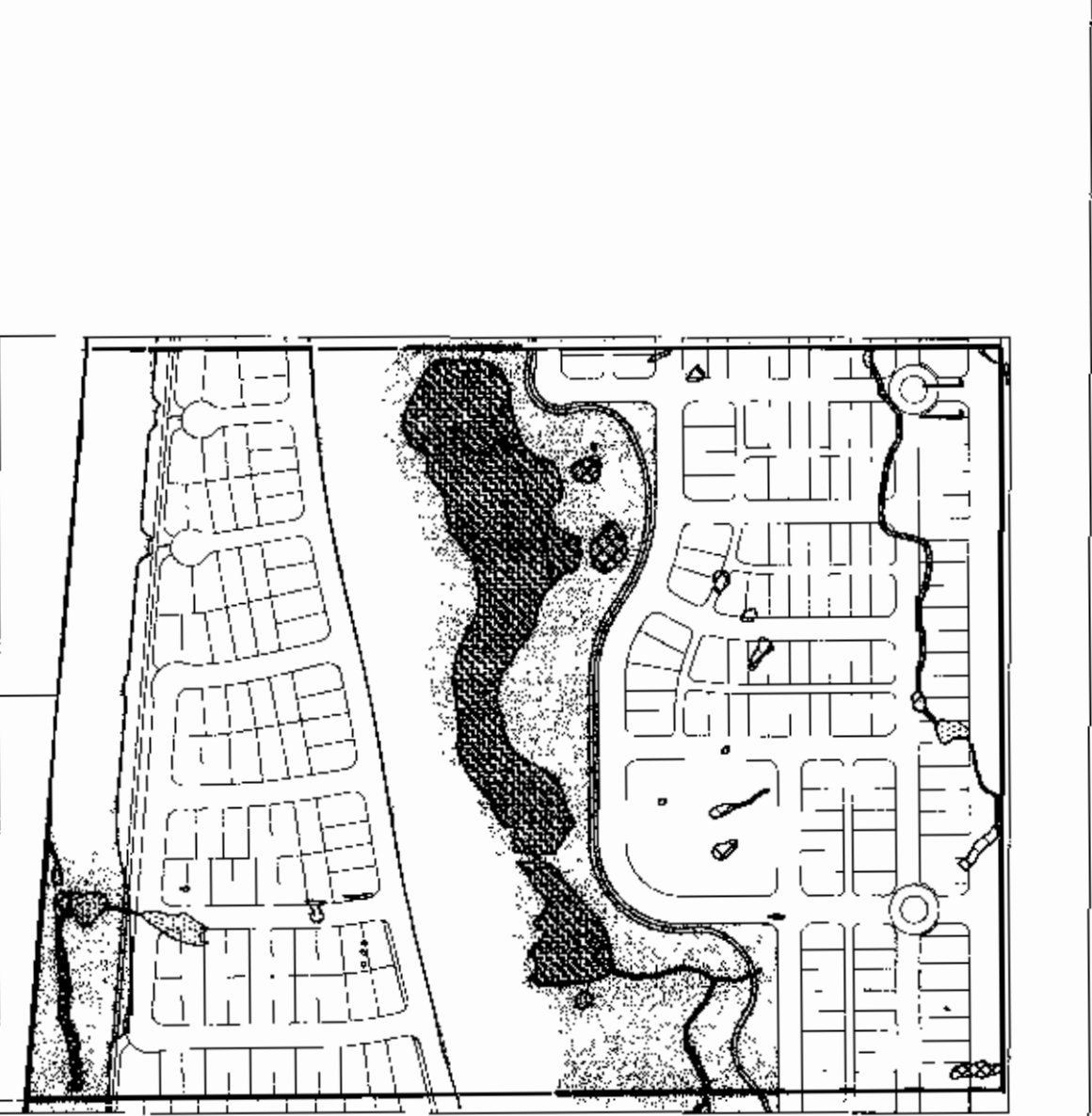


Figure 27. Wetland Delineation Reg. No. 200500044,  
Kasser 79, Placer Vineyards Ownership No. 11

DEPRESSIONAL WETLANDS	
Vernal Pool	0.315
Seasonal Wetland	0.284
Seasonal Marsh	
Pond	
Stock Pond	
RIVERINE WETLANDS	
Ditch/Canal	0.099
Creek	
Riverine Seasonal Wetland	0.313
Riverine Seasonal Marsh	
Riverine Perennial Marsh	
Drainage Ditch	
Perennial Drainage	
Seasonal Wetland Swale	
Ephemeral Drainage	
Intermittent Drainage	
Drainage Swale	
Channel	
Excavated Canal	
Irrigation Ditch	
<b>Total:</b>	<b>1.011</b>



X:\2001-1-96 Placer Vineyards\404 permit\BlackandWhite\_fig1.es\LAND USE\pv\_OF-SITE\_11X\_7a.dwg 08-28-06

Figure 28. Proposed Impacts Reg. No. 200500044, Kasser 79, Placer Vineyards Ownership No. 11

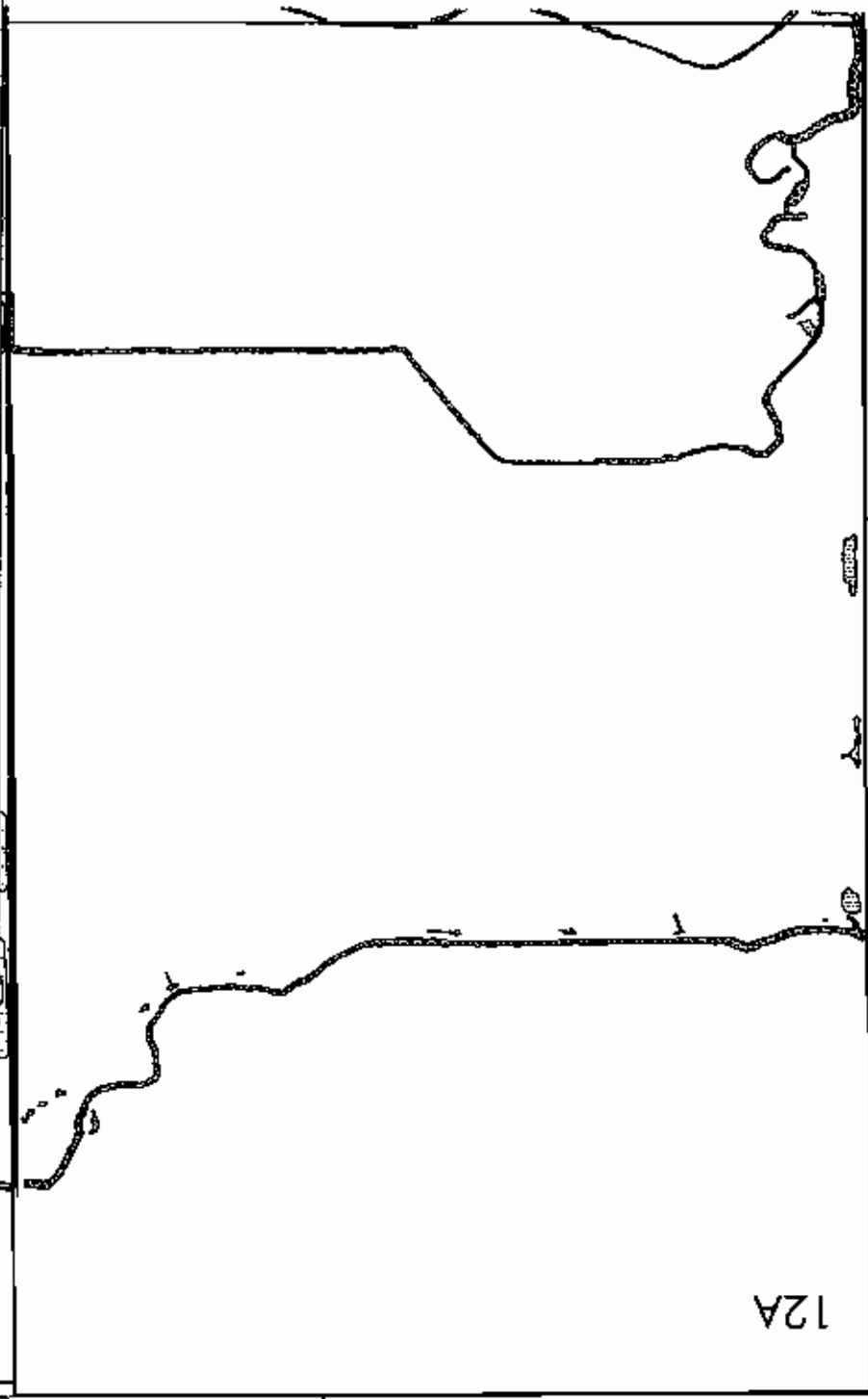
Figure 29. Wetland Delineation Reg. No. 200500230,

Placer Vineyards 290, Placer Vineyards Ownership No. 12A

ECORP Consulting, Inc.  
ENVIRONMENTAL ENGINEERS

X:\2005\196 Placer Vineyards\404 permit\BlackandWhite\_figures\WD\ALL.wd.dwg

08-28-05



EXISTING	
ACREAGE	
CLASSIFICATION	
DEPRESSIONAL WETLANDS:	
Seasonal Wetland	0.289
RIVERINE WETLANDS:	
Ephemeral Drainage	2.286
<b>Total:</b>	<b>2.575</b>

12A

Figure 30. Proposed Impacts Reg. No. 200500230, Placer Vineyards 290, Placer Vineyards Ownership No. 12A

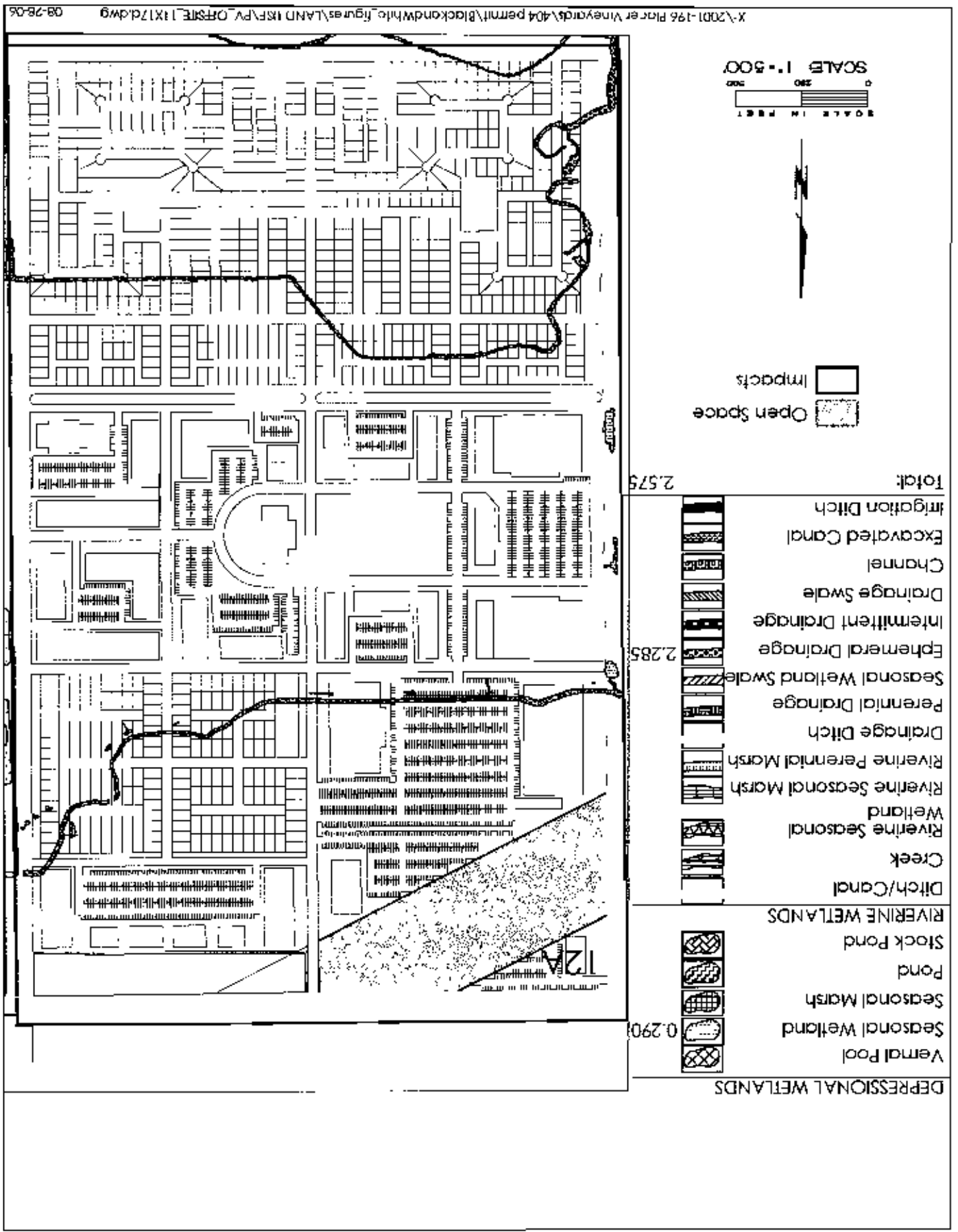


Figure 31. Wetland Delineation Reg. No. 200500230  
 Placer Vineyards 290, Placer Vineyards Ownership No. 12B

ECORP Consulting, Inc.  
 404 permit\BlackandWhite figures\WD\All.wdmg

08 28 06

X:\2001 196 Placer Vineyards\404 permit\BlackandWhite figures\WD\All.wdmg



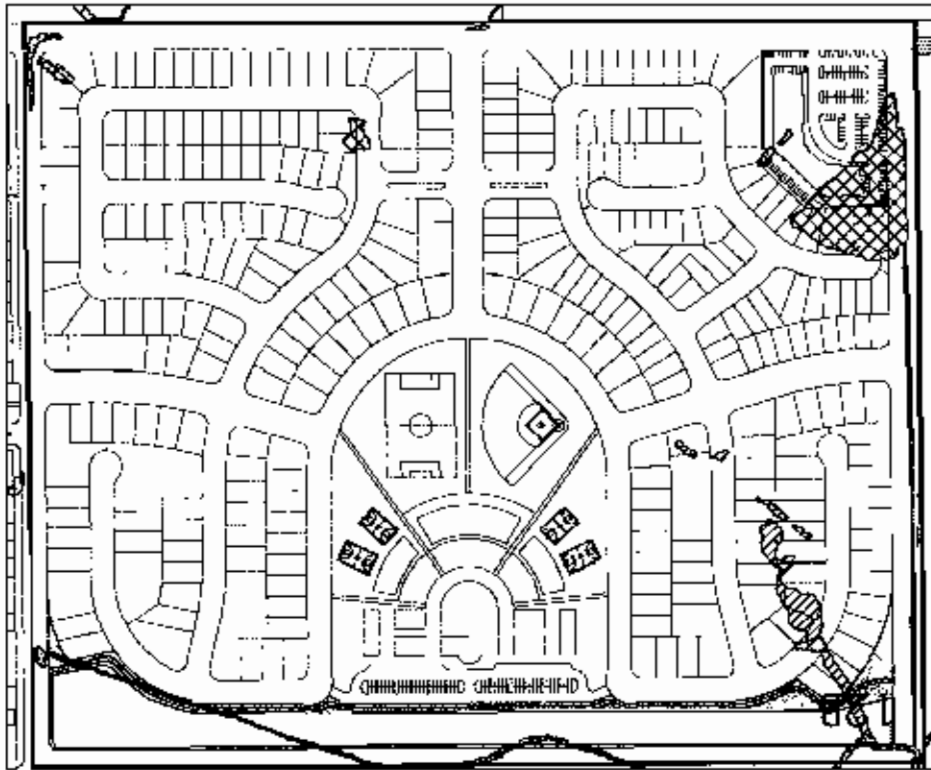
SCALE 1" = 500'  
 0 250 500  
 FEET

CLASSIFICATION		EXISTING
ACREAGE		
<b>DEPRESSIONAL WETLANDS:</b>		
Vernal Pool		1.778
Seasonal Wetland		0.093
<b>RIVERINE WETLANDS:</b>		
Seasonal Wetland Swale		0.597
Ephemeral Drainage		0.500
<b>Total:</b>		<b>2.968</b>

Figure 32. Proposed Impacts Reg. No. 200500230,

Placer Vineyards 290, Placer Vineyards Ownership No. 12B

X:\2001-196 Placer Vineyards\404 permit\blackandwhite figures\LAND USE\PV\_OHSITE\_FIX17.dwg



DEPRESSIONAL WETLANDS

	Vernal Pool
	Seasonal Wetland
	Seasonal Marsh
	Pond
	Stock Pond

Impacts

Open Space

RIVERINE WETLANDS


	Ditch/Canal	1.778
	Creek	0.093
	Riverine Seasonal Wetland	
	Riverine Seasonal Marsh	
	Riverine Perennial Marsh	
	Drainage Ditch	
	Perennial Drainage	
	Seasonal Wetland Swale	0.596
	Ephemeral Drainage	0.501
	Intermittent Drainage	
	Drainage Swale	
	Channel	
	Excavated Canal	
	Irrigation Ditch	
<b>Total:</b>		<b>2.968</b>





Figure 33. Wetland Delineation Reg. No. 200400893,

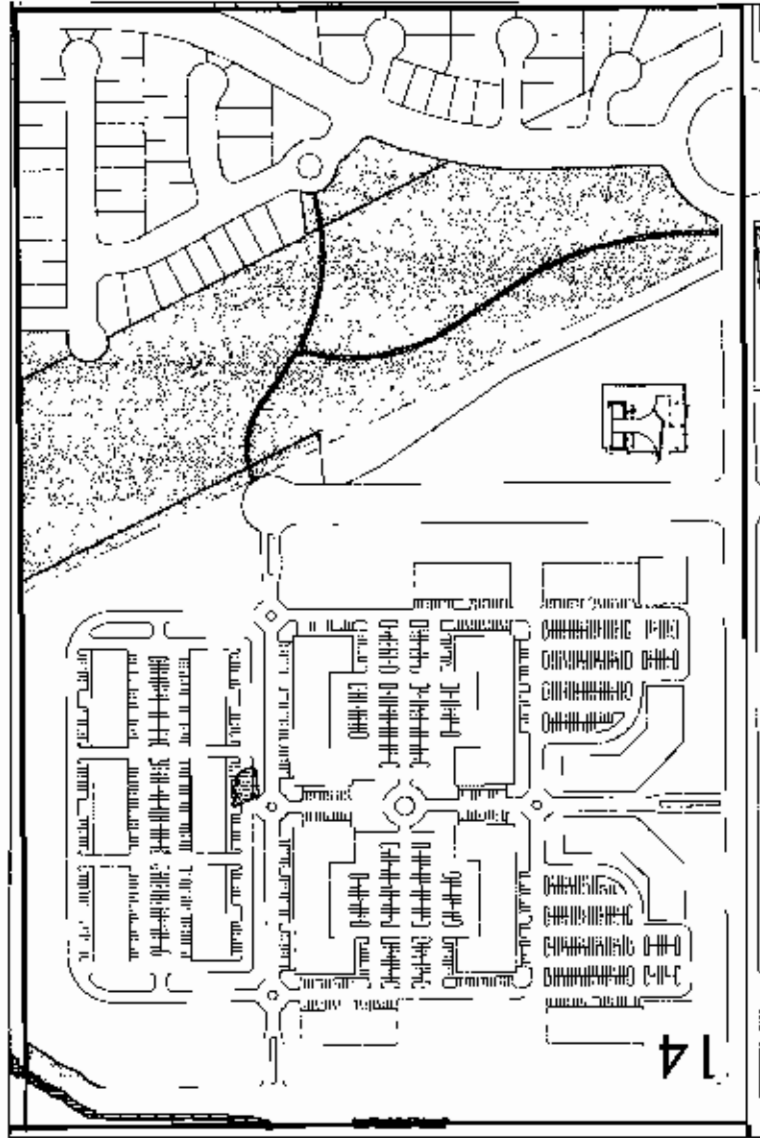
X:\2001-196 Placer Vineyards\404 permit\Black on White\figures\WD\ALL wd.dwg 08-28-06



CLASSIFICATION		EXISTING ACREAGE
<b>DEPRESSIONAL WETLANDS:</b>		
Seasonal Wetland		0.140
<b>RIVERINE WETLANDS:</b>		
Rivine Seasonal Marsh		0.170
<b>Total:</b>		0.310

Figure 34. Proposed Impacts Reg. No. 200400893,

X:\XX01 196 Placer Vineyards\404 permit\BlackandWhite\_figures\ANR USC\IPV\_OTR\11X1 7d.dwg 08-28-06



SCALE 1" = 400'  
 0 200 400  
 FEET IN FEET

Open Space  
 Impacts

Total: 0.283

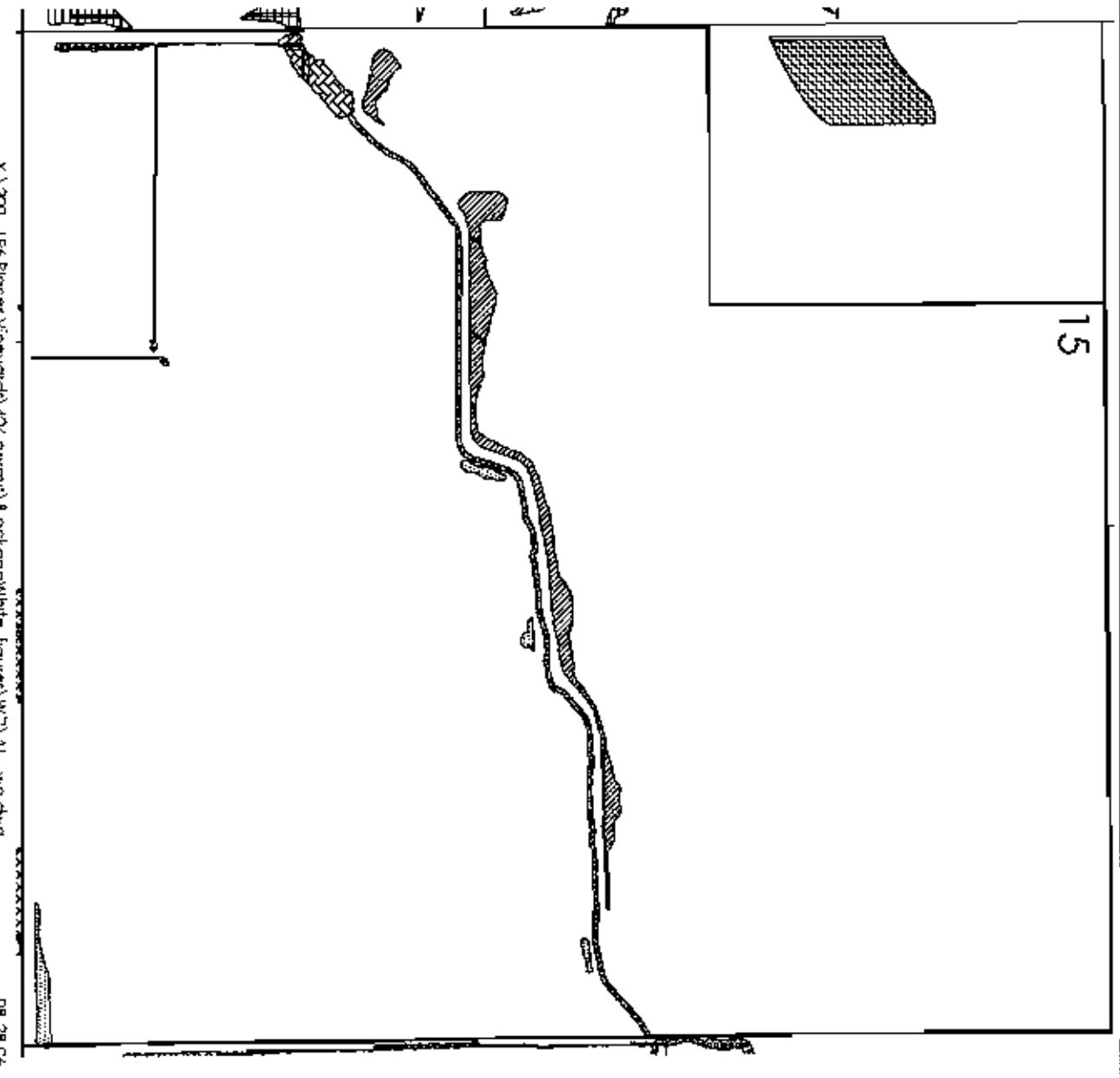
	Riverine Seasonal Wetland
	Riverine Seasonal Marsh
	Riverine Perennial Marsh
	Drainage Ditch
	Perennial Drainage
	Seasonal Wetland Swale
	Ephemeral Drainage
	Intermittent Drainage
	Drainage Swale
	Channel
	Excavated Canal
	Irrigation Ditch
<b>RIVERINE WETLANDS</b>	

0.143

	Vernal Pool
	Seasonal Wetland
	Seasonal Marsh
	Pond
	Stock Pond
<b>DEPRESSIONAL WETLANDS</b>	

0.140

CLASSIFICATION	EXISTING ACREAGE
<b>DEPRESSIONAL WETLANDS:</b>	
Seasonal Wetland	0.452
Stock Pond	0.450
<b>RIVERINE WETLANDS:</b>	
Ephemeral Drainage	1.260
Drainage Swale	2.086
<b>Total:</b>	<b>4.248</b>



SCALE: 1" = 400'

Figure 35. Wetland Delineation Reg. No. 200500233,

Placer Vineyards 200, Placer Vineyards Ownership No. 15



X:\200 -156 Placer Vineyards\402 permit\BlackhawkWhite Figures\W\VAL\_w.dwg

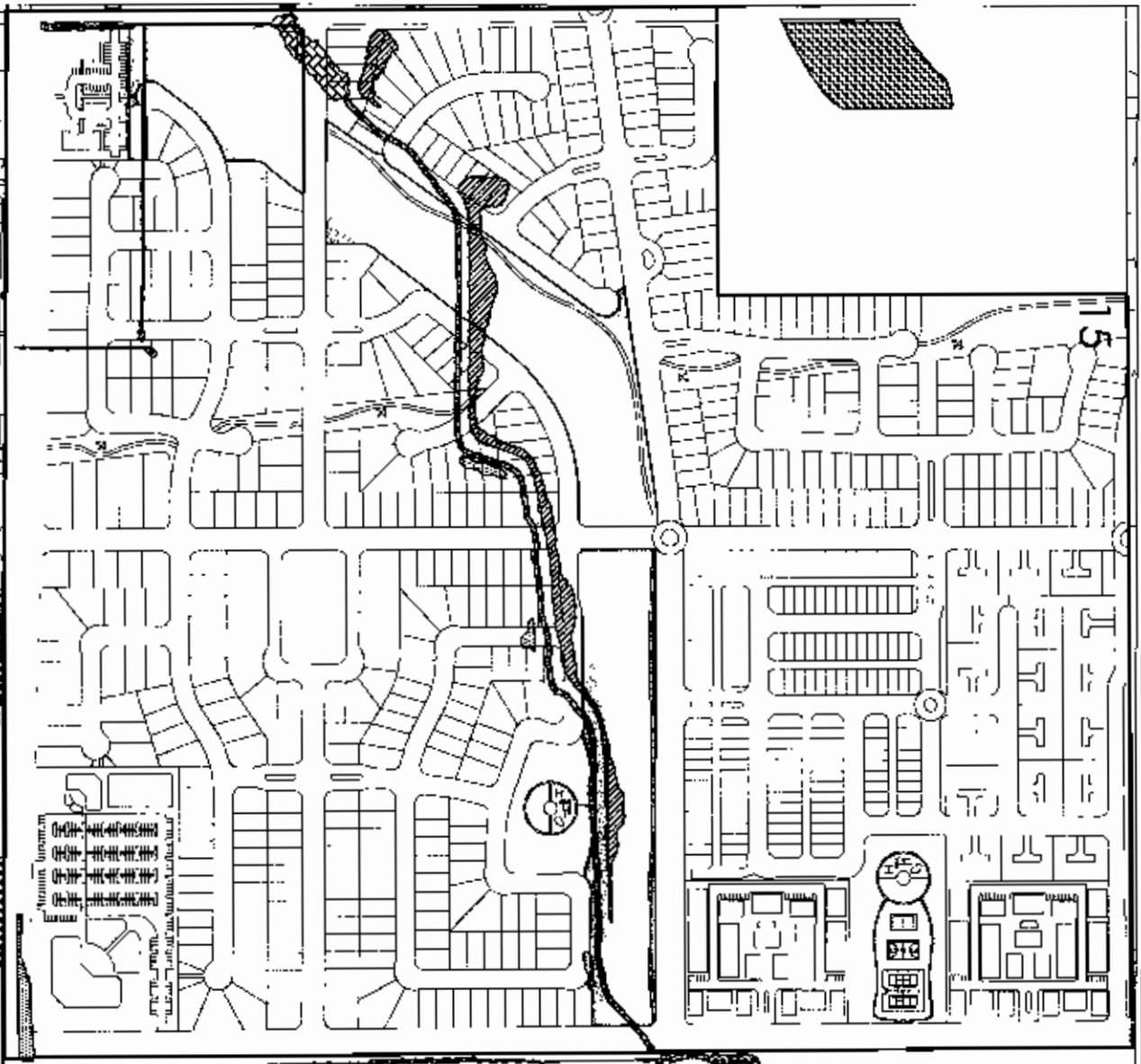
08-28-06



ECORP Consulting, Inc.  
PACIFIC WETLAND CONSULTANTS

DEPRESSIONAL WETLANDS	
Vernal Pool	0.452
Seasonal Wetland	
Seasonal Marsh	
Pond	
Stock Pond	0.392
RIVERINE WETLANDS	
Ditch/Canal	
Creek	
Riverine Seasonal Wetland	
Riverine Seasonal Marsh	
Riverine Perennial Marsh	
Drainage Ditch	
Perennial Drainage	
Seasonal Wetland Swale	1.026
Ephemeral Drainage	
Intermittent Drainage	
Drainage Swale	1.993
Channel	
Excavated Canal	
Irrigation Ditch	
<b>Total:</b>	<b>3.863</b>

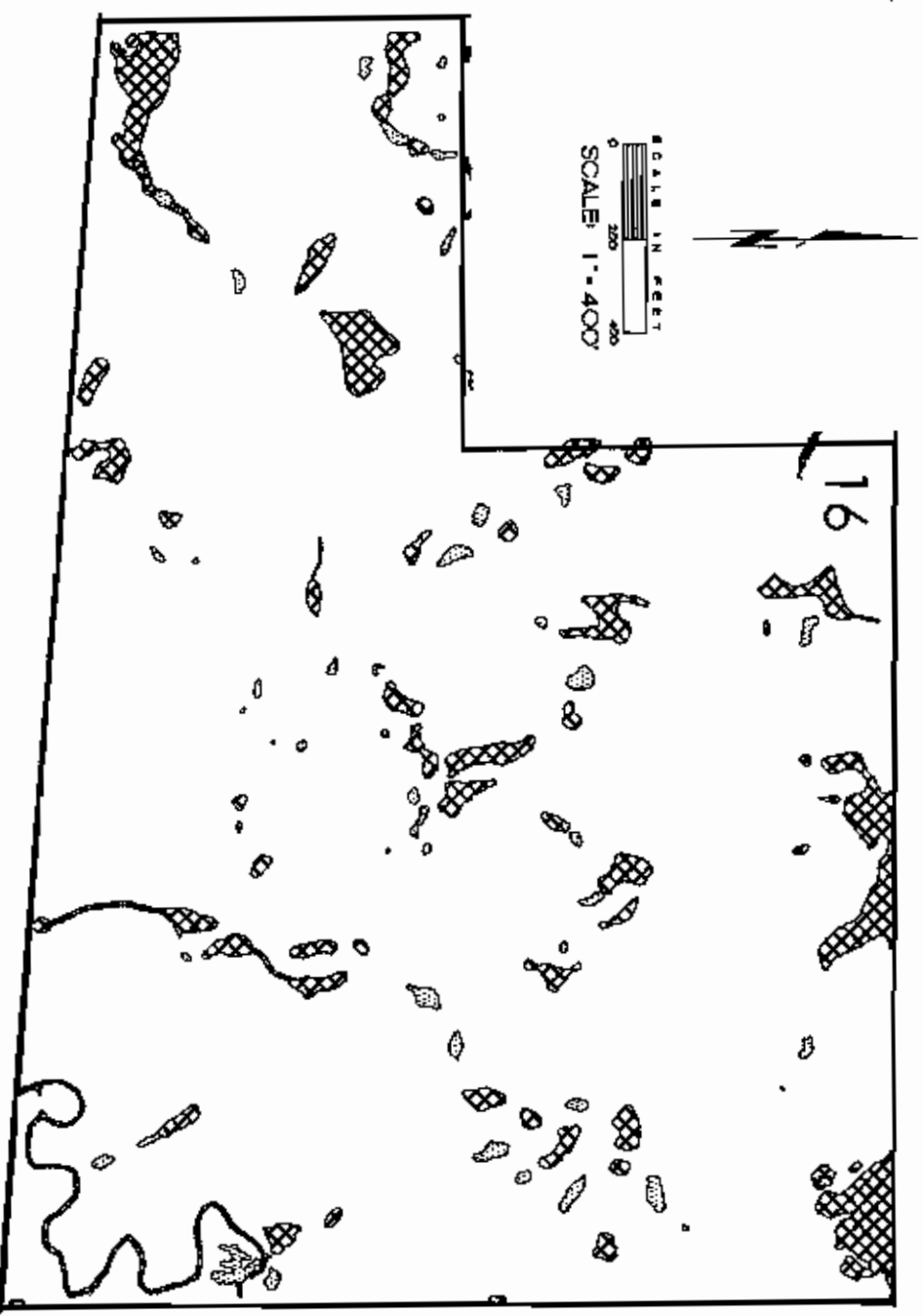
 Open Space  
 Impacts



X:\2001-196 Placer Vineyards\404 permit\3\doc\c\dw\figs\LAND USE\PV\_OFFSITE\_11X17.dwg 08-28-06

Figure 36. Proposed Impacts Reg. No. 200500233, Placer Vineyards 200, Placer Vineyards Ownership No. 15

CLASSIFICATION	EXISTING ACREAGE
<b>DEPRESSIONAL WETLANDS:</b>	
Vernal Pool	4.903
Seasonal Wetland	0.961
<b>RIVERINE WETLANDS:</b>	
Riverine Seasonal Wetland	0.394
<b>TOTAL:</b>	<b>6.258</b>



X:\2001-194 Placer Vineyards\404 permit\Blac&andW\file\_figures\WDVALL\_wd.dwg

08-28-06

Figure 37. Wetland Delineation Reg. No. 200600581.

Placer Vineyards 88, Placer Vineyards Ownership No.16

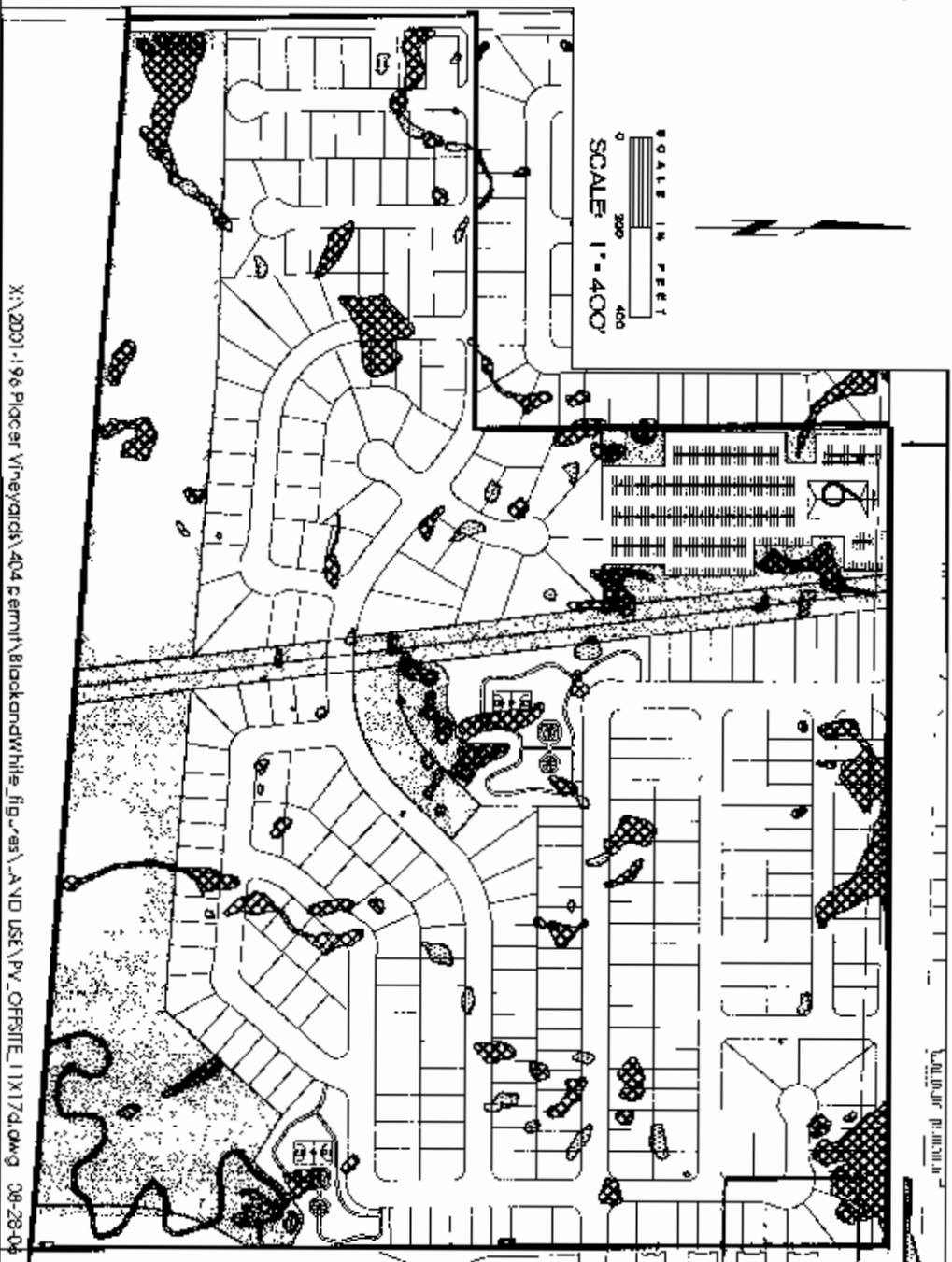
DEPRESSIONAL WETLANDS

Vernal Pool		4.448
Seasonal Wetland		0.718
Seasonal Marsh		
Pond		
Stock Pond		

RIVERINE WETLANDS

Ditch/Canal		
Creek		
Riverine Seasonal Wetland		0.376
Riverine Seasonal Marsh		
Riverine Perennial Marsh		
Drainage Ditch		
Perennial Drainage		
Seasonal Wetland Swale		
Ephemeral Drainage		
Intermittent Drainage		
Drainage Swale		
Channel		
Excavated Canal		
Irrigation Ditch		
Total:		5.542

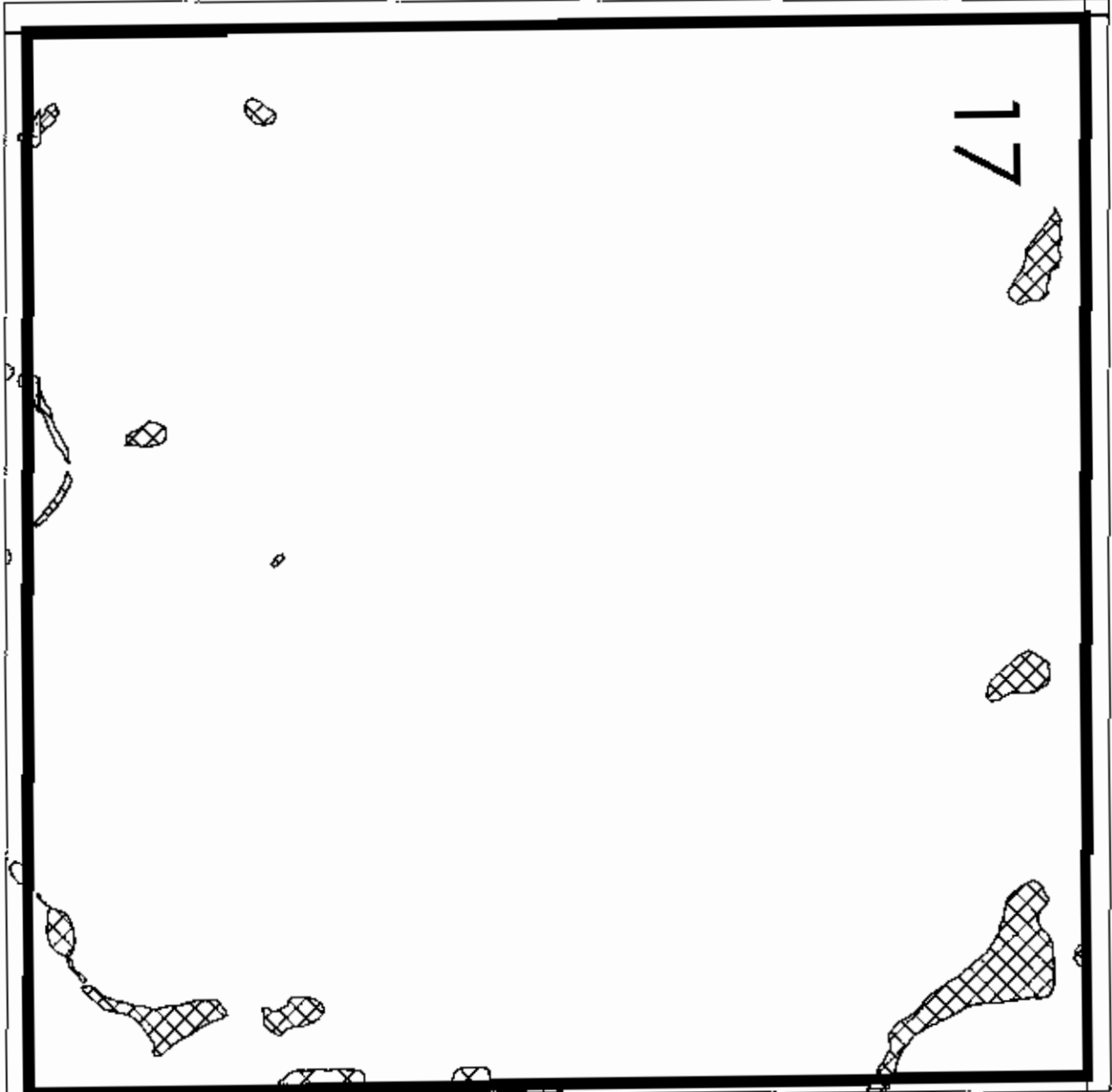
Open Space  
 Impacts



X:\2001-196 Placer Vineyard\404 Permit\BlackandWhite\_figures\AVD USE\PV\_CFRSITE\_11X17d.dwg 08-28-04

Figure 38. Proposed Impacts Reg. No. 200600581  
 Placer Vineyards 88, Placer Vineyards Ownership No. 16




















CLASSIFICATION	EXISTING ACREAGE
DEPRESSIONAL WETLANDS:	
Vernal Pool	0.430
RIVERINE WETLANDS:	
Seasonal Wetland Swale	0.017
<b>Total:</b>	<b>0.447</b>

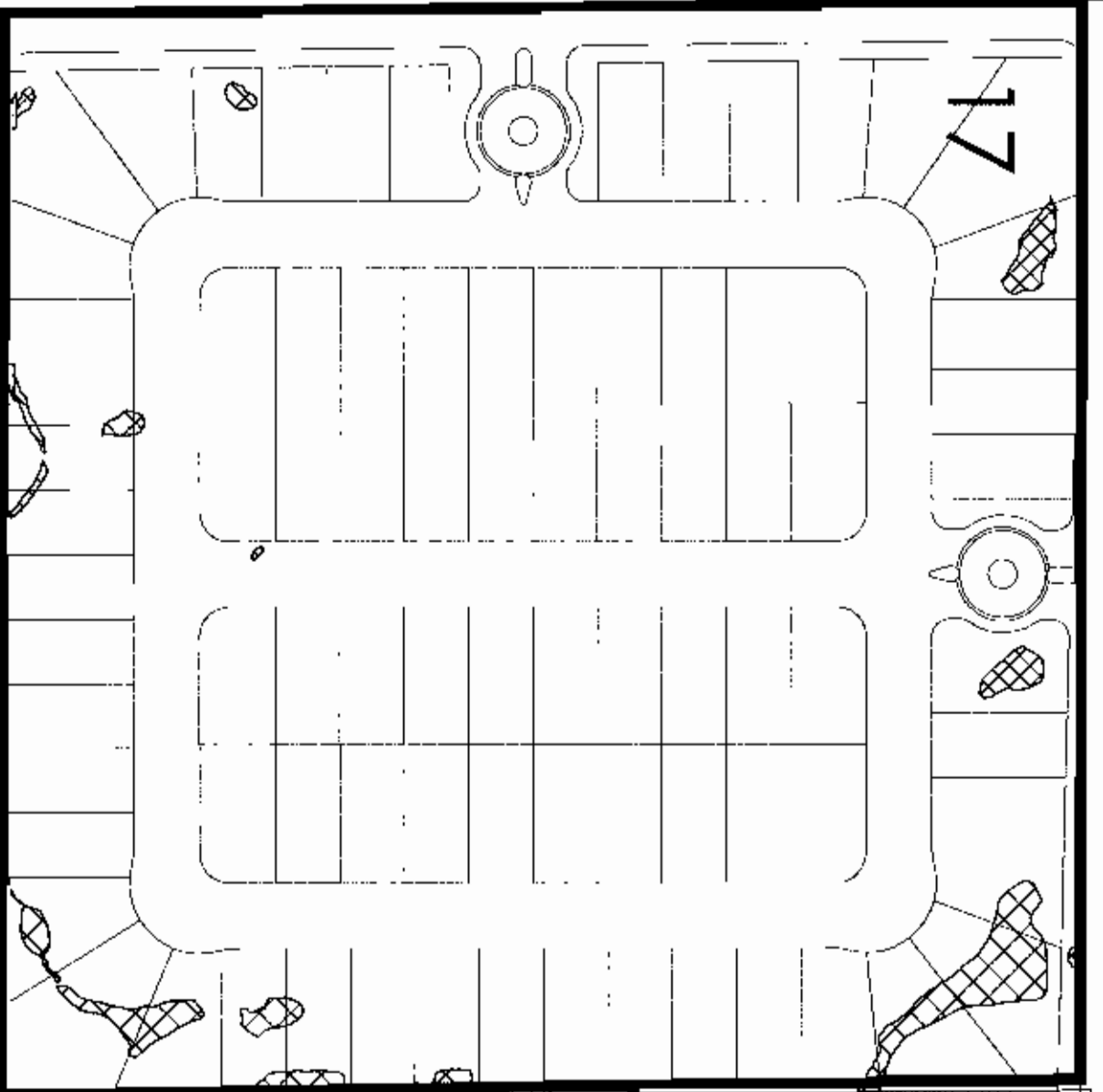
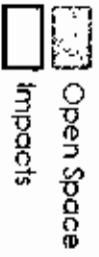
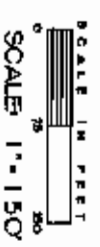


X:\2001-196 F ace - Vineyards\404 pair\BlackandWhite\_gures\WDV411.wd.dwg

08-28-06

Figure 39. Wetland Delineation Reg. No. 200500025,  
JAS Gulley, Placer Vineyards Ownership No. 17

DEPRESSIONAL WETLANDS	
Vernal Pool	
Seasonal Wetland	
Seasonal Marsh	
Pond	
Stock Pond	
<b>RIVERINE WETLANDS</b>	
Ditch/Canal	
Creek	
Riverine Seasonal Wetland	
Riverine Seasonal Marsh	
Riverine Perennial Marsh	
Drainage Ditch	
Perennial Drainage	
Seasonal Wetland Swale	
Ephemeral Drainage	
Intermittent Drainage	
Drainage Swale	
Channel	
Excavated Canal	
Irrigation Ditch	
<b>Total:</b>	<b>0.447</b>

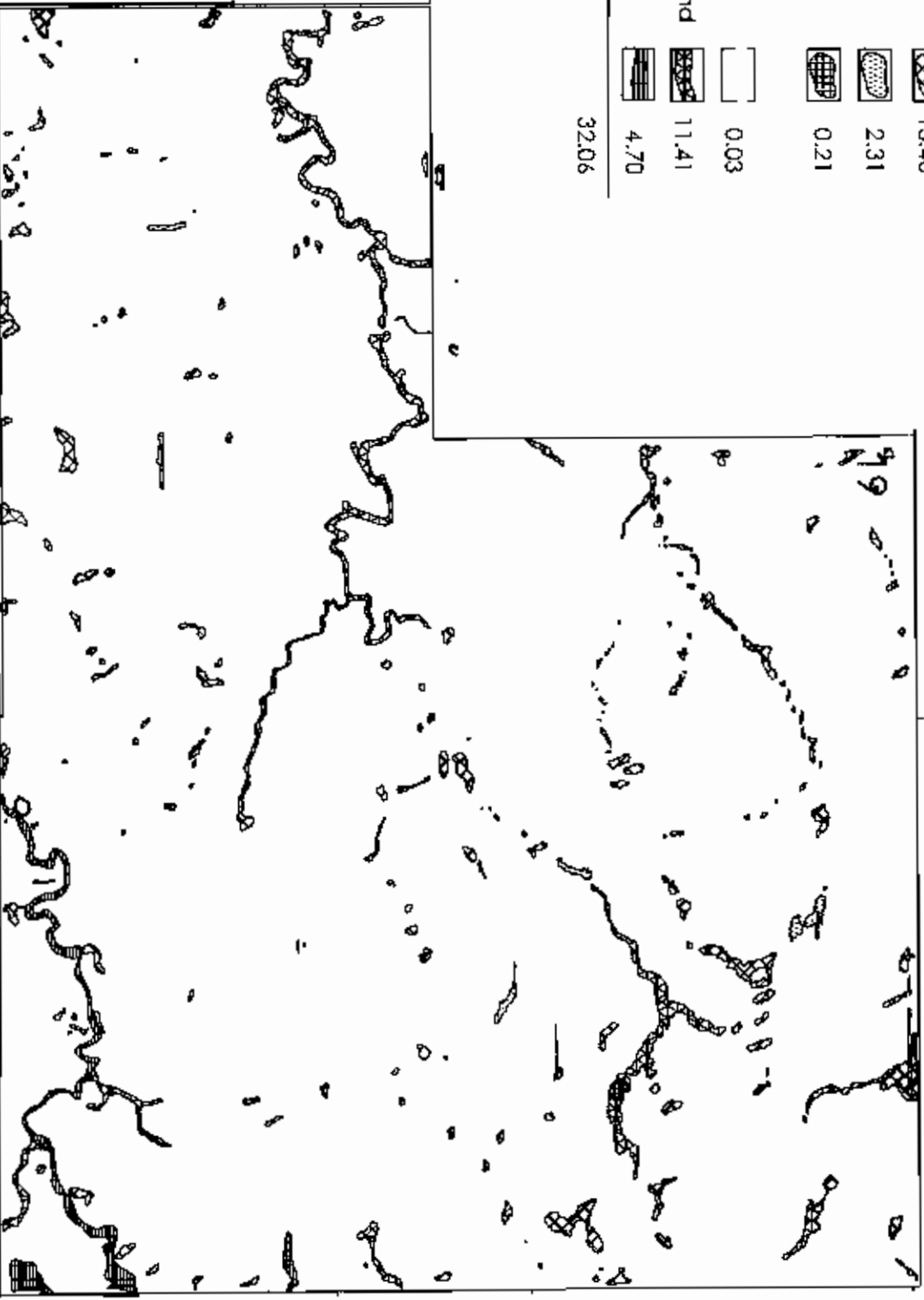


X:\2001-196 Placer Vineyards\404 08reg\Black\White\_figures\LAND USE\FV\_OFFSITE\_11\17.dwg 08-28-07

Figure 40. Proposed Impacts Reg. No. 200500025, JAS Gulley, Placer Vineyards Ownership No. 17



CLASSIFICATION	EXISTING ACREAGE
<b>DEPRESSIONAL WETLANDS</b>	
Vernal Pool	13.40
Seasonal Wetland	2.31
Seasonal Marsh	0.21
<b>RIVERINE WETLANDS</b>	
Ditch/Canal	0.03
Riverine Seasonal Wetland	11.41
Riverine Seasonal Marsh	4.70
<b>Total:</b>	<b>32.06</b>



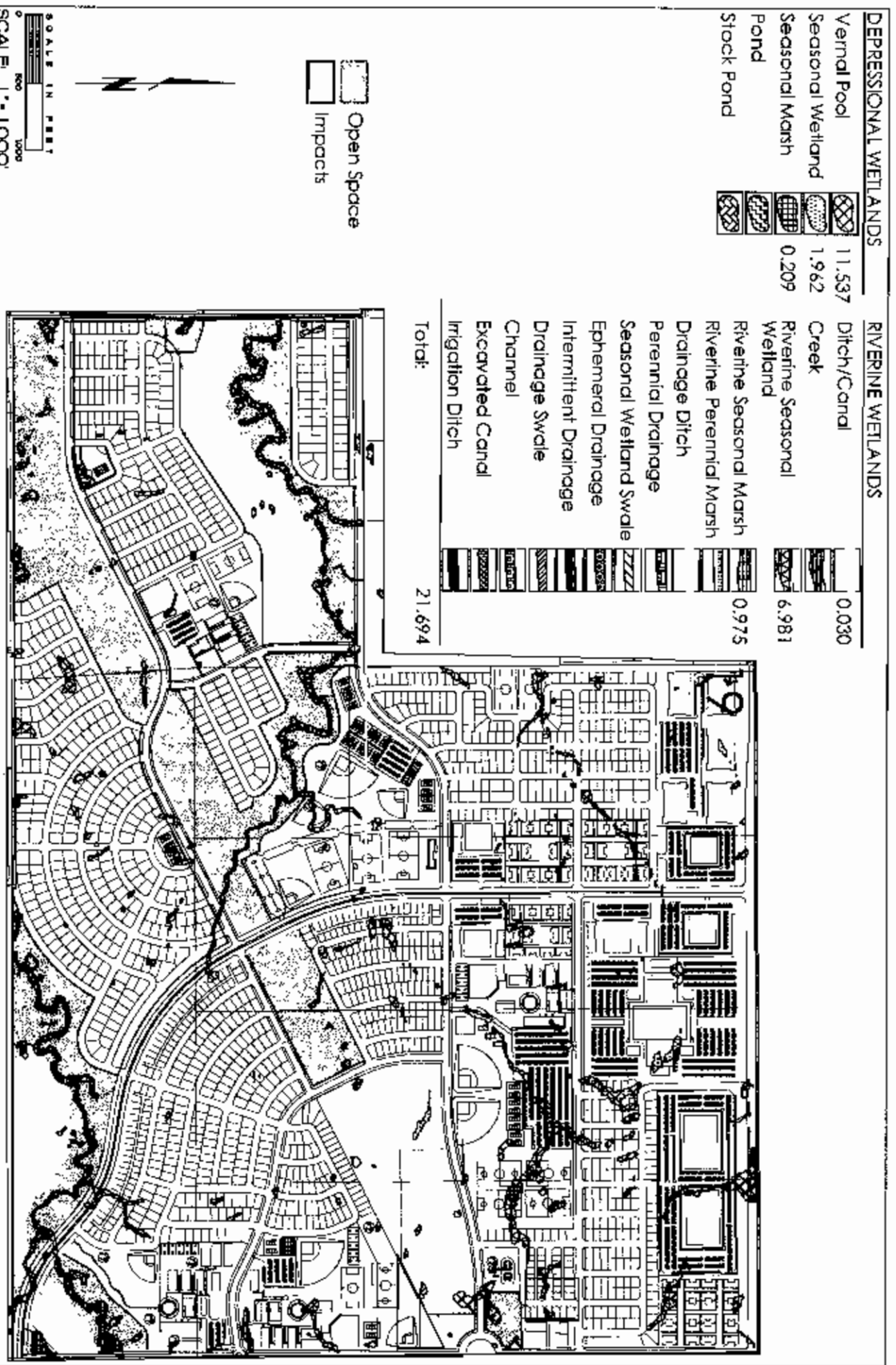
SCALE: 1" = 1,000'

Figure 41. Wetland Delineation Reg. No. 200300670,


Placer Vineyards 815, Placer Vineyards Ownership No. 19

X:\2001-196 Placer Vineyards\404 permit\31ac\arc\white\_figures\WD\ALL\_wa.dwg

06-28-06



SCALE IN FEET  
0 500 1000  
SCALE 1" = 1000'



Open Space  
Impacts

Figure 42. Proposed Impacts Reg. No. 200300670.

Placer Vineyards 815, Placer Vineyards Ownership No.19

X:\2001-196 Placer Vineyards\404 perm\3\Blackondw\hite\_figures\LAND USE\VPV\_OFFSITE\_11X17.dwg DB-28-06

CLASSIFICATION	EXISTING ACREAGE
<b>DEPRESSIONAL WETLANDS</b>	
Vernal Pool	0.165
Seasonal Wetland	0.095
<b>RIVERINE WETLANDS</b>	
Seasonal Wetland Swale	0.007
Perennial Drainage	0.068
<b>Total:</b>	<b>0.335</b>



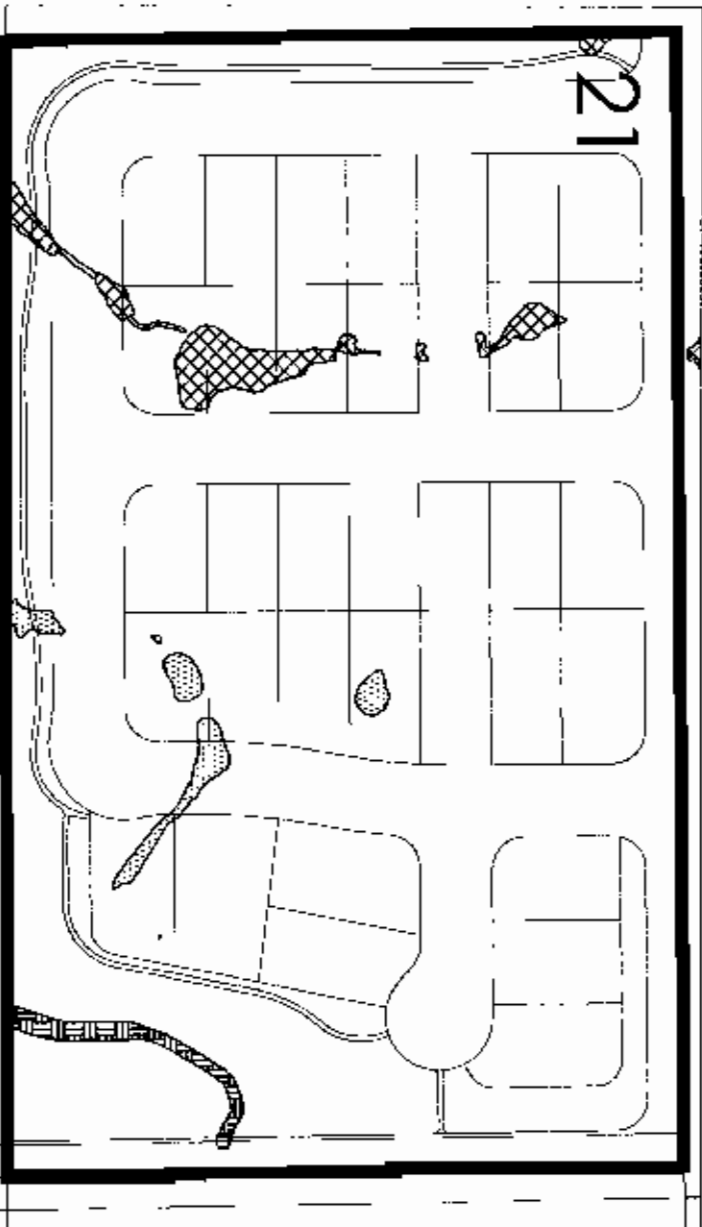
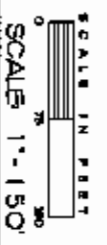
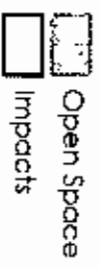

SCALE 1" = 50'

Figure 43. Wetland Delineation Reg. No. 200500754,  
Pandeleon, Placer Vineyards Ownership No. 21

X:\200 -196 Placer Vineyards\402 permit\Blackandwhite Figures\WDVA.L wddwg

08-28-05

DEPRESSIONAL WETLANDS	
Vernal Pool	0.165
Seasonal Wetland	0.095
Seasonal Marsh	
Pond	
Stock Pond	
RIVERINE WETLANDS	
Ditch/Canal	
Creek	
Riverine Seasonal Wetland	
Riverine Seasonal Marsh	
Riverine Perennial Marsh	
Drainage Ditch	0.066
Perennial Drainage	0.008
Seasonal Wetland Swale	
Ephemeral Drainage	
Intermittent Drainage	
Drainage Swale	
Channel	
Excavated Canal	
Irrigation Ditch	
<b>Total:</b>	<b>0.334</b>



X:\2001 - 96 Placer Vineyards\404 permit\Bldg\grdw\file figure\LAN D USE\FV OFFSITE\_11X17.dwg 08-28-06

Figure 44. Proposed Impacts Reg. No. 200500754, Pandeleon, Placer Vineyards Ownership No. 21

CLASSIFICATION	EXISTING ACREAGE
<b>DEPRESSIONAL WETLANDS:</b>	
Vernal Pool	1.740
Seasonal Wetland	0.020
<b>RIVERINE WETLANDS:</b>	
Ditch/Canal	0.069
Riverine Seasonal Wetland	2.975
<b>Total:</b>	<b>4.804</b>

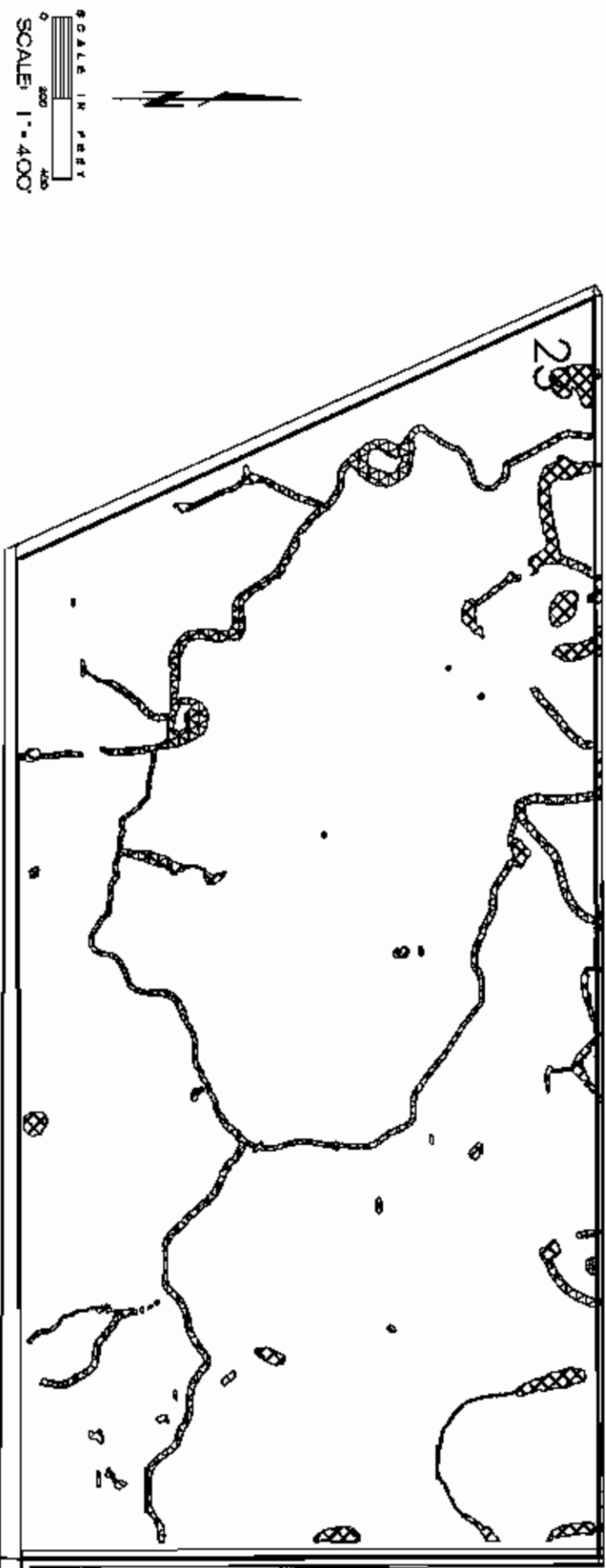


Figure 45. Wetland Delineation Reg. No. 200500091,  
Capri, Placer Vineyards Ownership No. 23

X:\2001-196-Placer Vineyards\404 permit\blackandwhite\_figures\WD\ALL.wd.dwg

08-28-06

**DEPRESSIONAL WETLANDS**

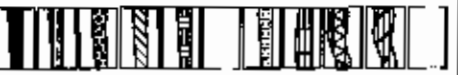
- Vernal Pool
- Seasonal Wetland
- Seasonal Marsh
- Pond
- Stock Pond



0.868

**RIVERINE WETLANDS**

- Ditch/Canal
- Creek
- Riverine Seasonal Wetland
- Riverine Seasonal Marsh
- Riverine Perennial Marsh
- Drainage Ditch
- Perennial Drainage
- Seasonal Wetland Swale
- Ephemeral Drainage
- Intermittent Drainage
- Drainage Swale



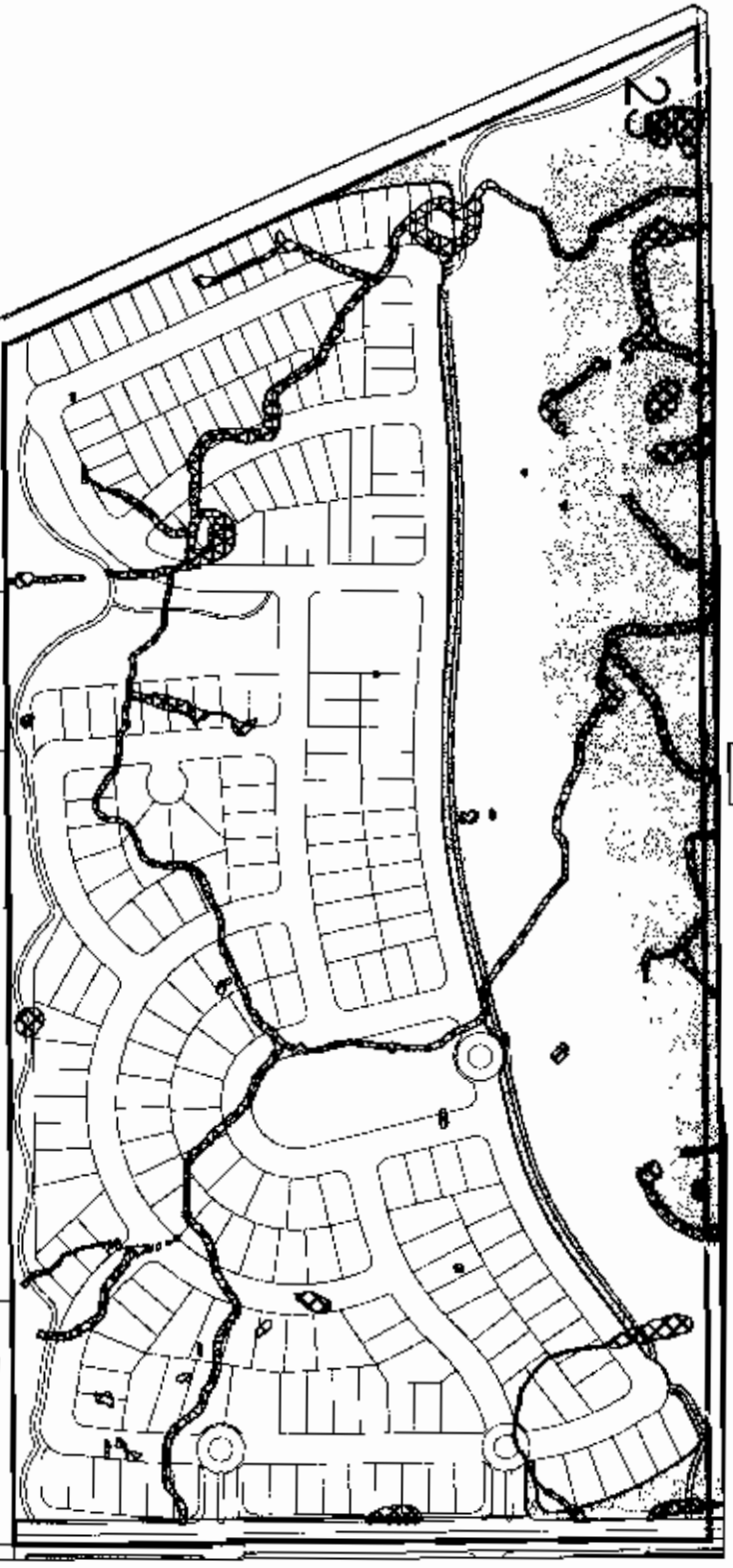
2.535

- Channel
- Excavated Canal
- Irrigation Ditch



3.403

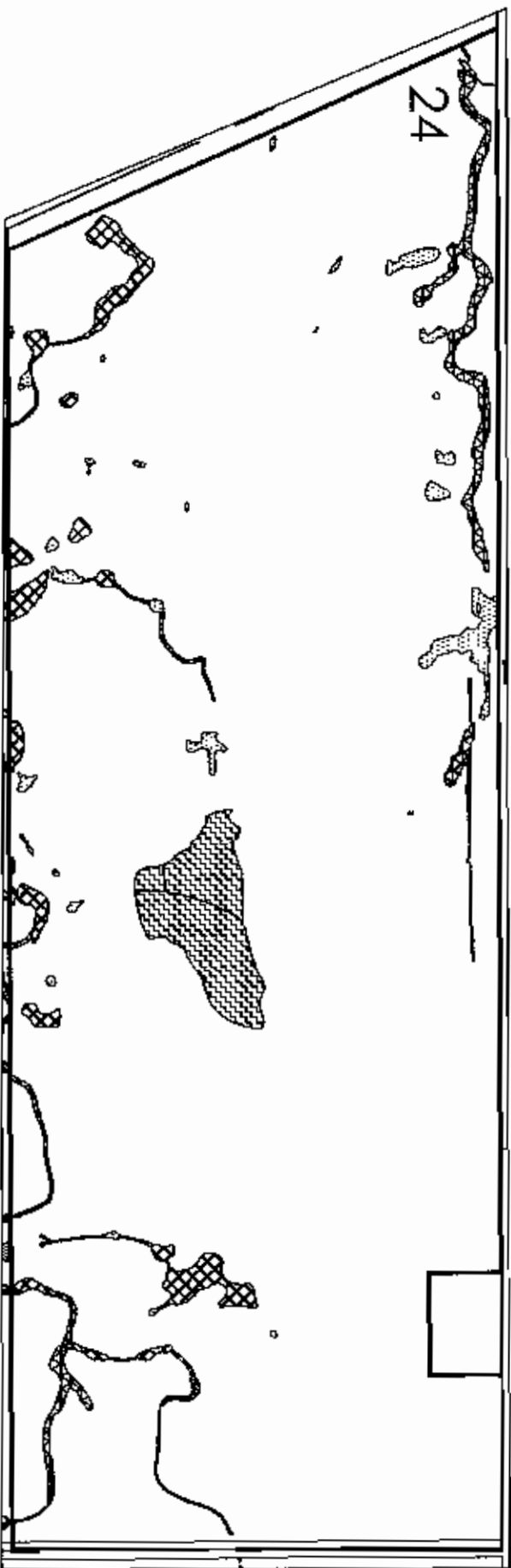
- Open Space
- Land Use



SCALE: 1" = 400'

**Figure 46. Proposed Impacts Reg. No. 200500091, Capri, Placer Vineyards Ownership No. 23**

CLASSIFICATION	EXISTING ACREAGE
<b>DEPRESSIONAL WETLANDS:</b>	
Vernal Pool	1.506
Seasonal Wetland	0.858
Pond	2.018
<b>RIVERINE WETLANDS:</b>	
Riverine Seasonal Wetland	1.388
Ephemeral Drainage	0.076
<b>Total:</b>	<b>5.846</b>



SCALE IN FEET  
 0 200 400  
 SCALE: 1" = 400'















X:\2001-176 Placer Vineyards\404 permit\Black on white\_figures\WG\ALL\_wd.dwg 08-28-06

Figure 47. Wetland Delineation Reg. No. 20050042, Fong, Placer Vineyards Ownership No. 24

**DEPRESSIONAL WETLANDS**

Vernal Pool		0.338
Seasonal Wetland		0.578
Seasonal Marsh		
Pond		
Stock Pond		

**RIVERINE WETLANDS**

Ditch/Canal		
Creek		
Riverine Seasonal Wetland		1.103
Riverine Seasonal Marsh		
Riverine Perennial Marsh		
Drainage Ditch		
Perennial Drainage		
Seasonal Wetland Swale		
Ephemeral Drainage		0.005
Intermittent Drainage		
Drainage Swale		
Channel		
Excavated Canal		
Irrigation Ditch		
<b>Total:</b>		<b>2.024</b>

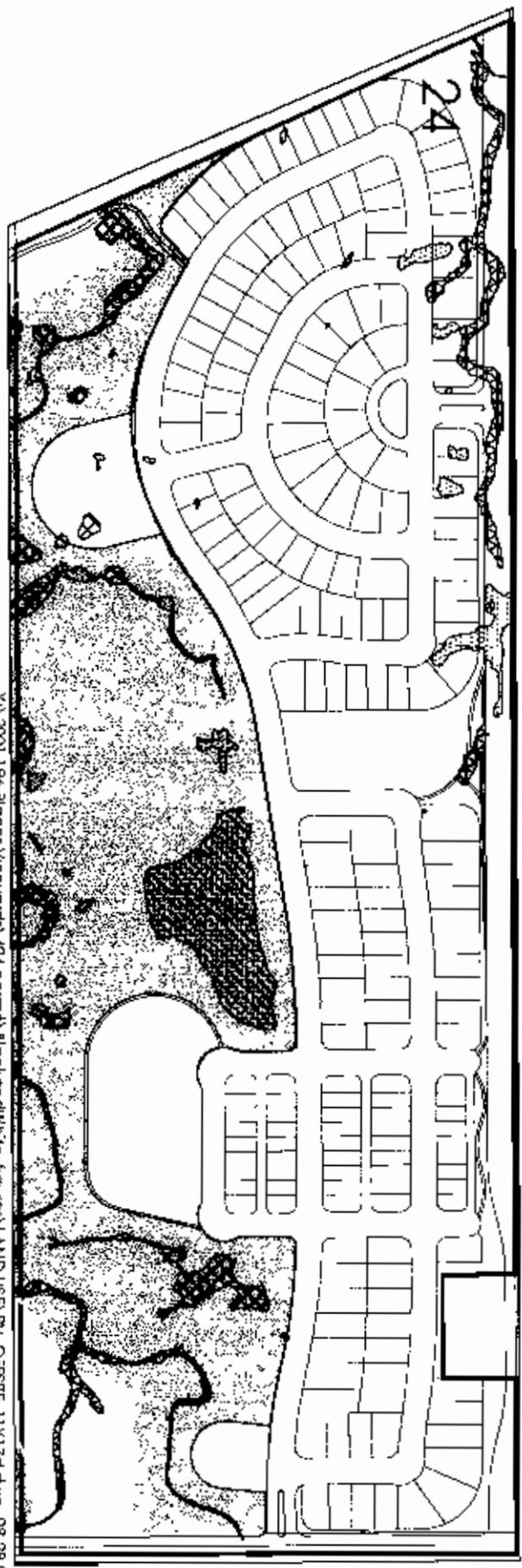
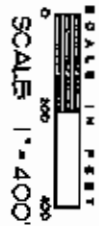



Figure 48. Proposed Impacts Reg. No. 20050042.

Fong, Placer Vineyards Ownership No. 24

X:\2001-199 Placer Vineyards\404 permit\Blackland\w\fig\res\LAND USE\PV\_0-FS\IE\_11X17.dwg 08-29-06