








### Legend

- 
 CENTROID  
 UTM ZONE 12 (NAD83)  
 431434.3 mE  
 4512871.3 mN  
 40° 46' 50" N  
 (40.76394051° W)  
 111° 48' 45" W  
 (-111.81237734° W)
- 
 APPROXIMATE MRS BOUNDARY  
 ACREAGE - 1,469 Ac
- 
 APPROXIMATE PROPERTY BOUNDARY
- 
 ARTILLERY
- 
 SMALL ARMS



MAP DATA UPDATED SUBSEQUENT TO SITE INSPECTION REPORT, DECEMBER 2009



	<b>U. S. ARMY CORPS OF ENGINEERS</b> <b>ST. LOUIS DISTRICT</b>
<b>FORT DOUGLAS</b> <b>FUDS PROJECT NO. J08UT110801</b> <b>MUNITIONS RESPONSE MAP</b>	
<b>IMPACT AREA</b>	
PROJ. DATE: May 2015	PIRS / MRA. D <b>01 / 01R01</b>