

Legend

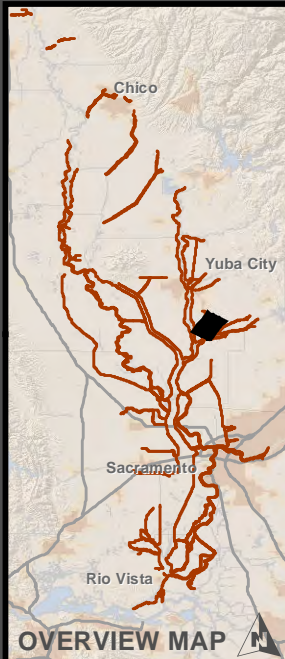
- River Miles
- Levee Miles
- Critical Erosion
- Erosion
- New Erosion (2011)
- Under Construction
- Repaired
- SRBPP Levees
- Reclamation District
- Maintenance Areas
- Levee Districts

Aerial Imagery Source:
1ft Digital Globe, 2008



The information depicted in this GIS layer is the result of digital analyses performed on a database consisting of information from a variety of governmental and other credible sources. The accuracy of the information presented is limited to the collective accuracy of the database on the date of the analysis. The information is believed accurate and reasonable efforts have been made to ensure the accuracy of the data. However, the US Army Corps of Engineers Sacramento District GIS Team expressly disclaims responsibility for damages or liability that may arise from use of this data.





Legend

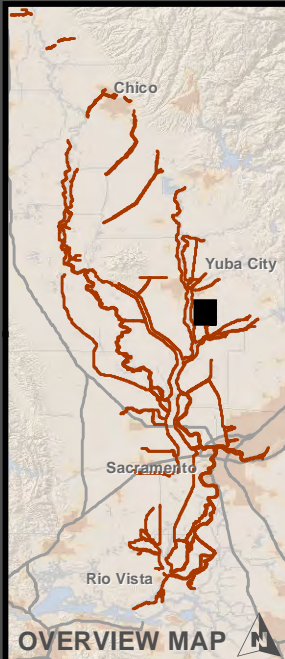
- River Miles
- Levee Miles
- Critical Erosion
- Erosion
- New Erosion (2011)
- Under Construction
- Repaired
- SRBPP Levees
- Reclamation District
- Maintenance Areas
- Levee Districts

Aerial Imagery Source:
1ft Digital Globe, 2008



The information depicted in this GIS layer is the result of digital analyses performed on a database consisting of information from a variety of governmental and other credible sources. The accuracy of the information presented is limited to the collective accuracy of the database on the date of the analysis. The information is believed accurate and reasonable efforts have been made to ensure the accuracy of the data. However, the US Army Corps of Engineers Sacramento District GIS Team expressly disclaims responsibility for damages or liability that may arise from use of this data.





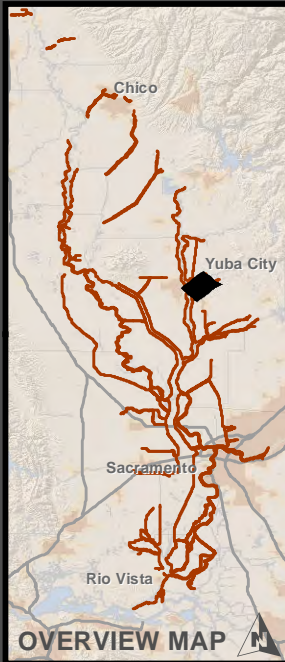
- Legend**
- River Miles
 - Levee Miles
 - Critical Erosion
 - Erosion
 - New Erosion (2011)
 - Under Construction
 - Repaired
 - SRBPP Levees
 - Reclamation District
 - Maintenance Areas
 - Levee Districts

Aerial Imagery Source:
1ft Digital Globe, 2008



The information depicted in this GIS layer is the result of digital analyses performed on a database consisting of information from a variety of governmental and other credible sources. The accuracy of the information presented is limited to the collective accuracy of the database on the date of the analysis. The information is believed accurate and reasonable efforts have been made to ensure the accuracy of the data. However, the US Army Corps of Engineers Sacramento District GIS Team expressly disclaims responsibility for damages or liability that may arise from use of this data.






Legend

- River Miles
- Levee Miles
- Critical Erosion
- Erosion
- New Erosion (2011)
- Under Construction
- Repaired
- SRBPP Levees
- Reclamation District
- Maintenance Areas
- Levee Districts


Aerial Imagery Source:
1ft Digital Globe, 2008

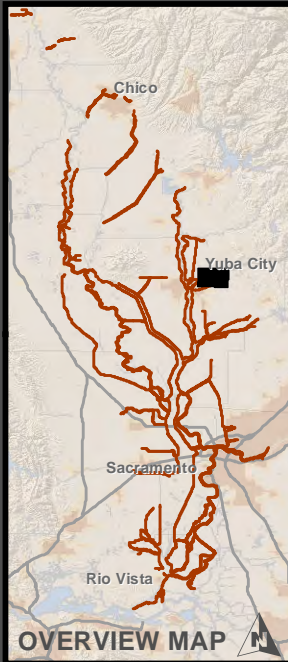


The information depicted in this GIS layer is the result of digital analyses performed on a database consisting of information from a variety of governmental and other credible sources. The accuracy of the information presented is limited to the collective accuracy of the database on the date of the analysis. The information is believed accurate and reasonable efforts have been made to ensure the accuracy of the data. However, the US Army Corps of Engineers Sacramento District GIS Team expressly disclaims responsibility for damages or liability that may arise from use of this data.

Sacramento River Bank Protection Project

US Army Corps of Engineers
Sacramento District





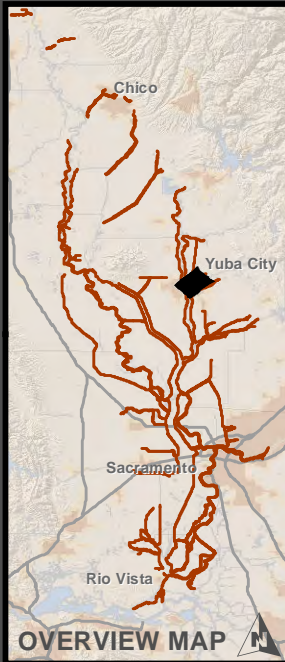
- Legend**
- River Miles
 - Levee Miles
 - Critical Erosion
 - Erosion
 - New Erosion (2011)
 - Under Construction
 - Repaired
 - SRBPP Levees
 - Reclamation District
 - Maintenance Areas
 - Levee Districts

Aerial Imagery Source:
1ft Digital Globe, 2008



The information depicted in this GIS layer is the result of digital analyses performed on a database consisting of information from a variety of governmental and other credible sources. The accuracy of the information presented is limited to the collective accuracy of the database on the date of the analysis. The information is believed accurate and reasonable efforts have been made to ensure the accuracy of the data. However, the US Army Corps of Engineers Sacramento District GIS Team expressly disclaims responsibility for damages or liability that may arise from use of this data.





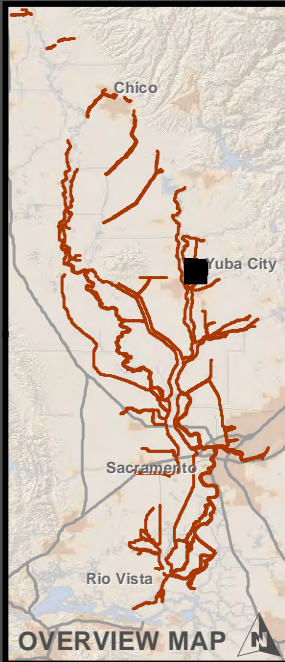
- Legend**
- River Miles
 - Levee Miles
 - Critical Erosion
 - Erosion
 - New Erosion (2011)
 - Under Construction
 - Repaired
 - SRBPP Levees
 - Reclamation District
 - Maintenance Areas
 - Levee Districts

Aerial Imagery Source:
1ft Digital Globe, 2008



The information depicted in this GIS layer is the result of digital analyses performed on a database consisting of information from a variety of governmental and other credible sources. The accuracy of the information presented is limited to the collective accuracy of the database on the date of the analysis. The information is believed accurate and reasonable efforts have been made to ensure the accuracy of the data. However, the US Army Corps of Engineers Sacramento District GIS Team expressly disclaims responsibility for damages or liability that may arise from use of this data.





Legend

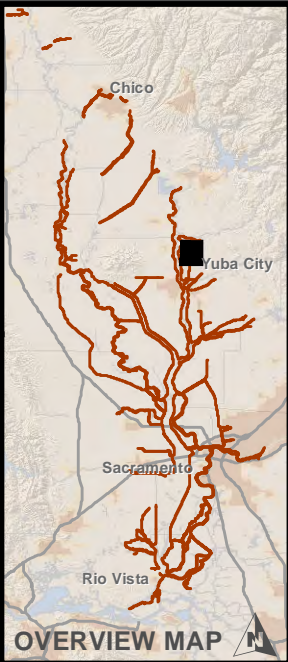
- River Miles
- Levee Miles
- ▬ Critical Erosion
- ▬ Erosion
- ▬ New Erosion (2011)
- ▬ Under Construction
- ▬ Repaired
- ▬ SRBPP Levees
- ▬ Reclamation District
- ▬ Maintenance Areas
- ▬ Levee Districts

Aerial Imagery Source:
1ft Digital Globe, 2008



The information depicted in this GIS layer is the result of digital analyses performed on a database consisting of information from a variety of governmental and other credible sources. The accuracy of the information presented is limited to the collective accuracy of the database on the date of the analysis. The information is believed accurate and reasonable efforts have been made to ensure the accuracy of the data. However, the US Army Corps of Engineers Sacramento District GIS Team expressly disclaims responsibility for damages or liability that may arise from use of this data.





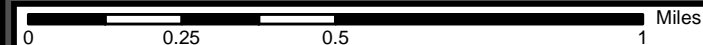
Legend

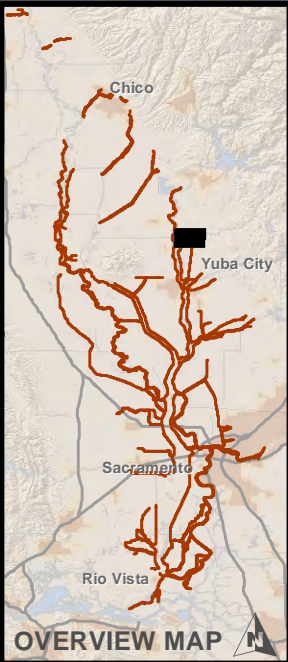
- River Miles
- Levee Miles
- ▬ Critical Erosion
- ▬ Erosion
- ▬ New Erosion (2011)
- ▬ Under Construction
- ▬ Repaired
- ▬ SRBPP Levees
- ▬ Reclamation District
- ▬ Maintenance Areas
- ▬ Levee Districts

Aerial Imagery Source:
1ft Digital Globe, 2008



The information depicted in this GIS layer is the result of digital analyses performed on a database consisting of information from a variety of governmental and other credible sources. The accuracy of the information presented is limited to the collective accuracy of the database on the date of the analysis. The information is believed accurate and reasonable efforts have been made to ensure the accuracy of the data. However, the US Army Corps of Engineers Sacramento District GIS Team expressly disclaims responsibility for damages or liability that may arise from use of this data.





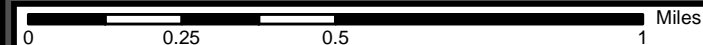
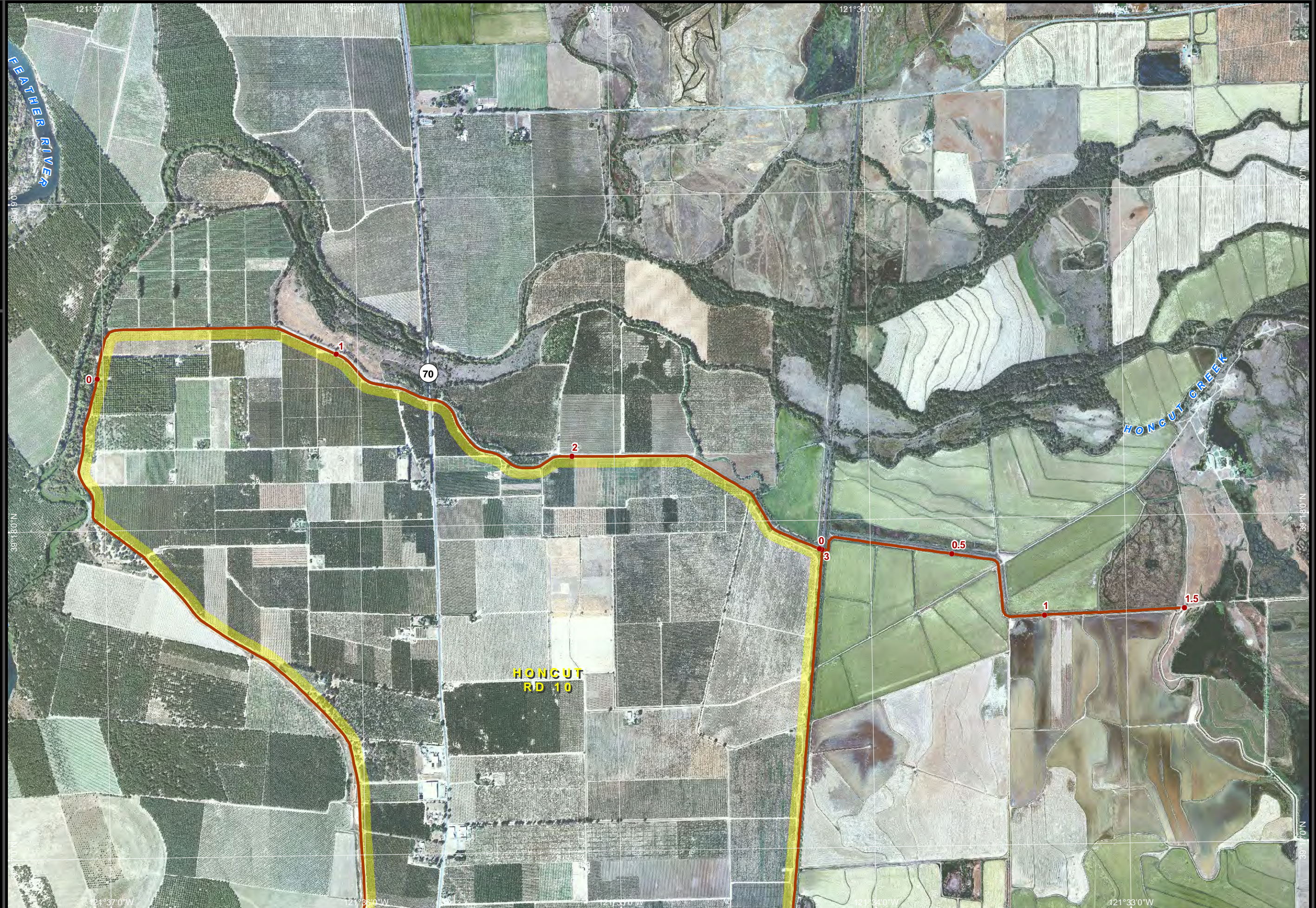
Legend

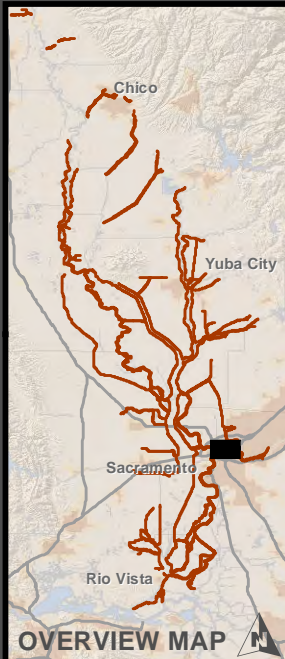
- River Miles
- Levee Miles
- Critical Erosion
- Erosion
- New Erosion (2011)
- Under Construction
- Repaired
- SRBPP Levees
- Reclamation District
- Maintenance Areas
- Levee Districts

Aerial Imagery Source:
1ft Digital Globe, 2008



The information depicted in this GIS layer is the result of digital analyses performed on a database consisting of information from a variety of governmental and other credible sources. The accuracy of the information presented is limited to the collective accuracy of the database on the date of the analysis. The information is believed accurate and reasonable efforts have been made to ensure the accuracy of the data. However, the US Army Corps of Engineers Sacramento District GIS Team expressly disclaims responsibility for damages or liability that may arise from use of this data.






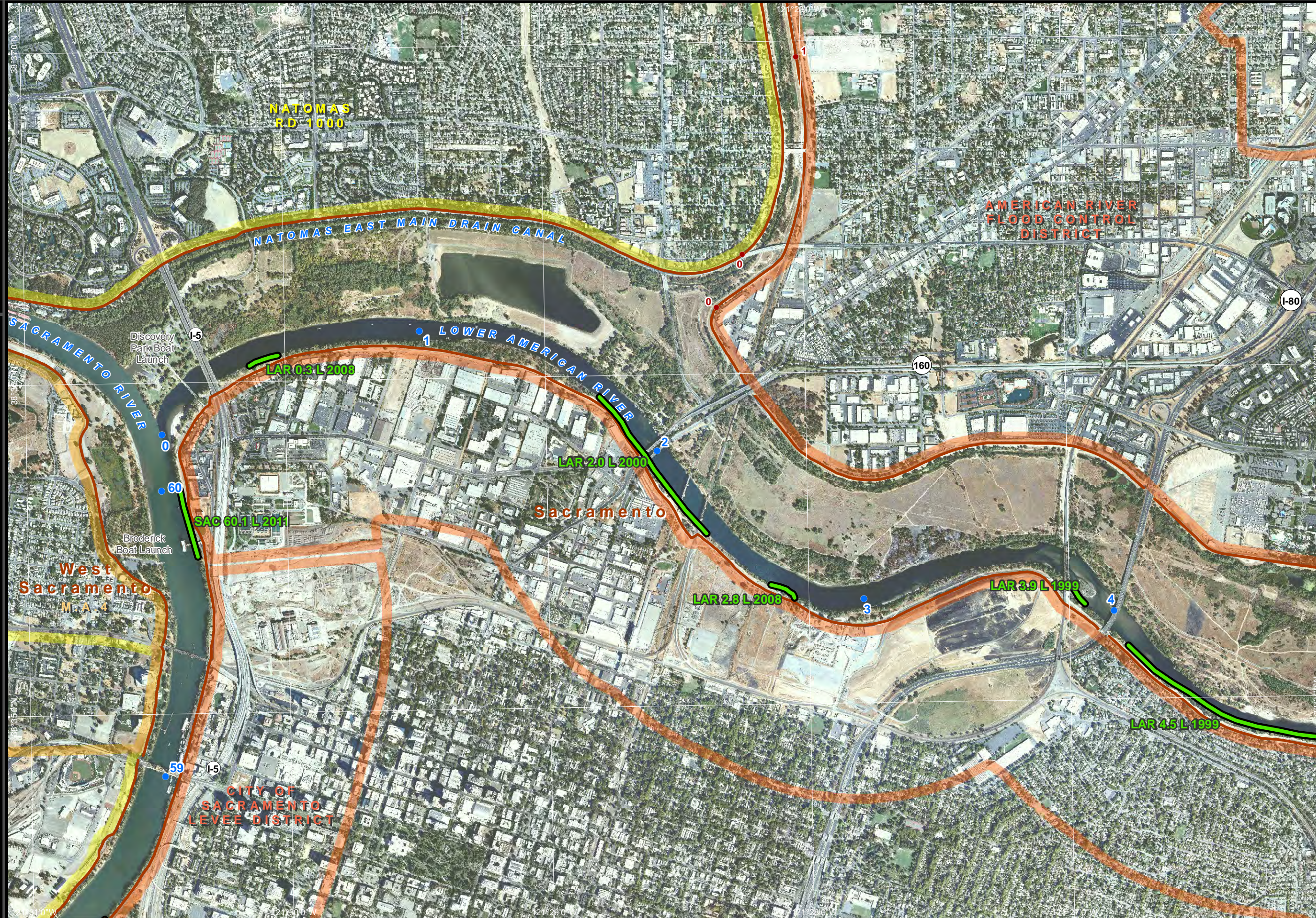
Legend

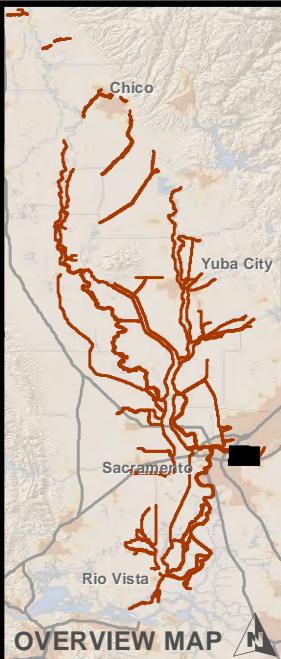
- River Miles
- Levee Miles
- Critical Erosion
- Erosion
- New Erosion (2011)
- Under Construction
- Repaired
- SRBPP Levees
- Reclamation District
- Maintenance Areas
- Levee Districts

Aerial Imagery Source:
1ft Digital Globe, 2008



The information depicted in this GIS layer is the result of digital analyses performed on a database consisting of information from a variety of governmental and other credible sources. The accuracy of the information presented is limited to the collective accuracy of the database on the date of the analysis. The information is believed accurate and reasonable efforts have been made to ensure the accuracy of the data. However, the US Army Corps of Engineers Sacramento District GIS Team expressly disclaims responsibility for damages or liability that may arise from use of this data.






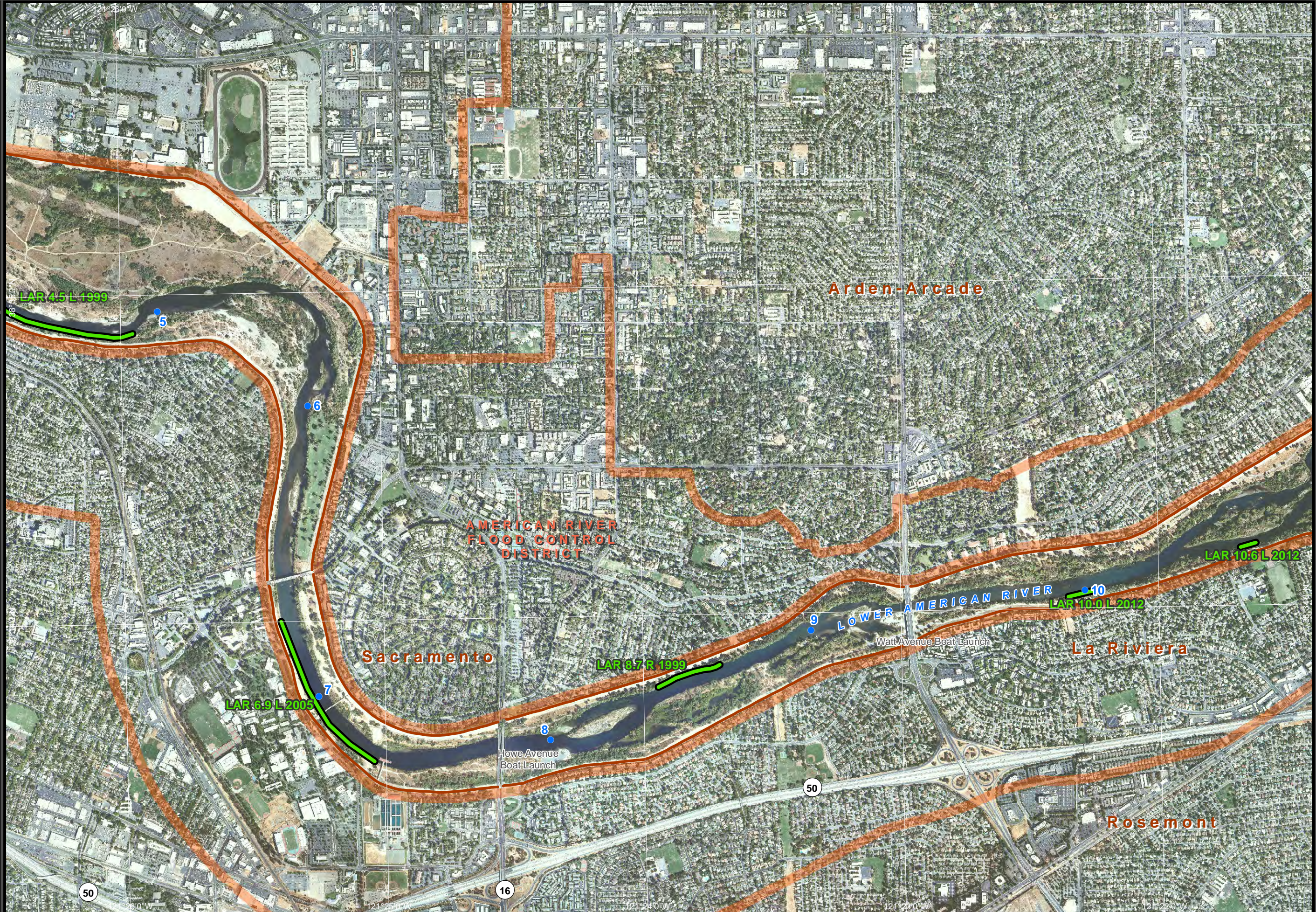
Legend

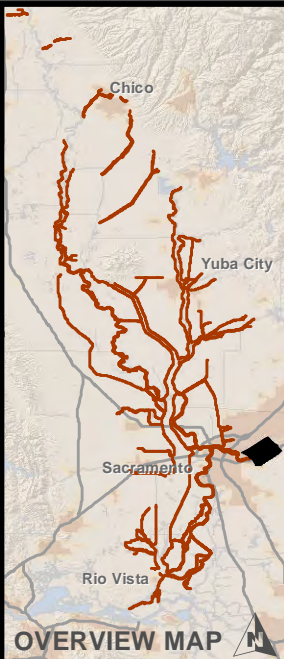
- River Miles
- Levee Miles
- Critical Erosion
- Erosion
- New Erosion (2011)
- Under Construction
- Repaired
- SRBPP Levees
- Reclamation District
- Maintenance Areas
- Levee Districts

Aerial Imagery Source:
1ft Digital Globe, 2008



The information depicted in this GIS layer is the result of digital analyses performed on a database consisting of information from a variety of governmental and other credible sources. The accuracy of the information presented is limited to the collective accuracy of the database on the date of the analysis. The information is believed accurate and reasonable efforts have been made to ensure the accuracy of the data. However, the US Army Corps of Engineers Sacramento District GIS Team expressly disclaims responsibility for damages or liability that may arise from use of this data.






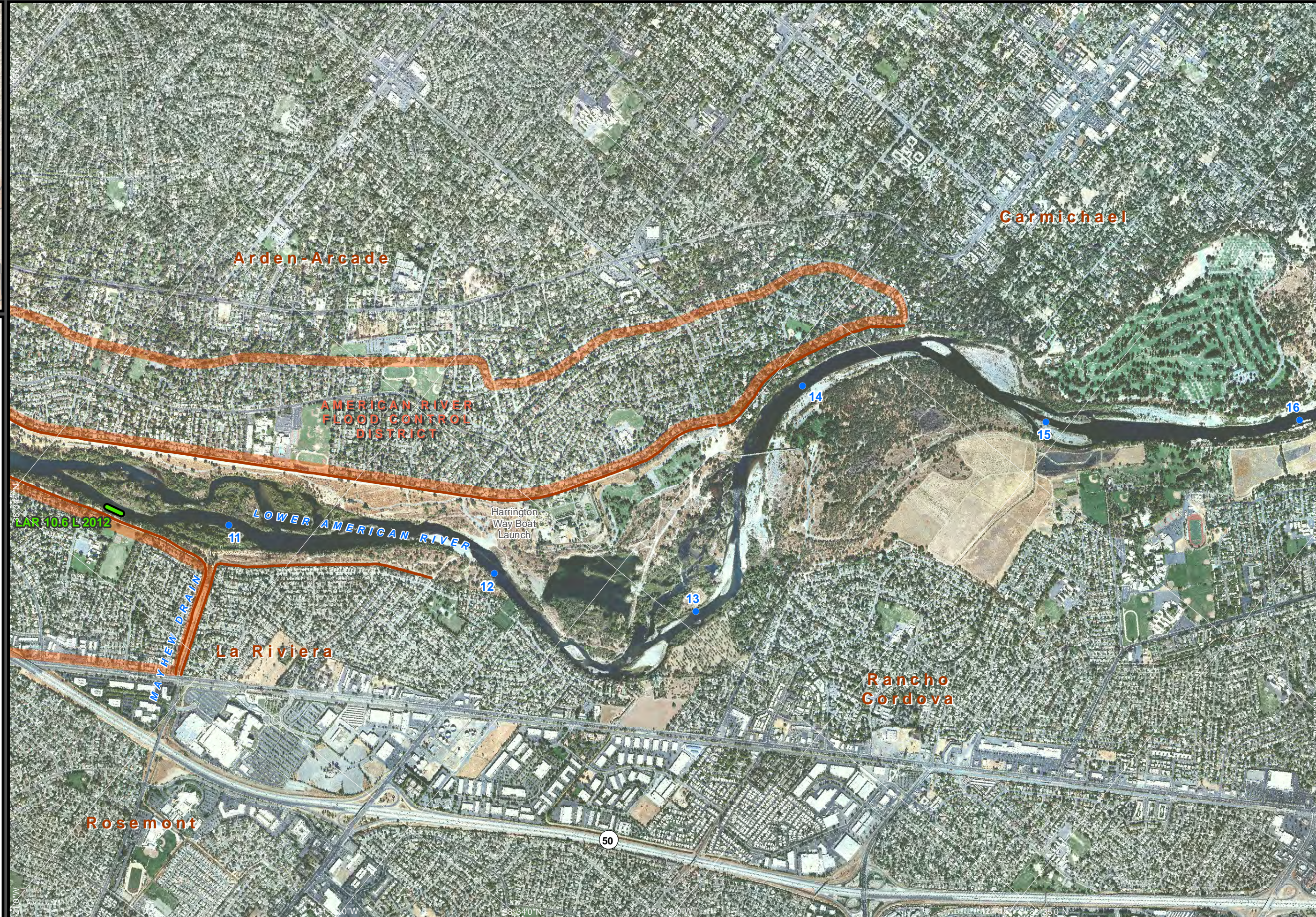
Legend

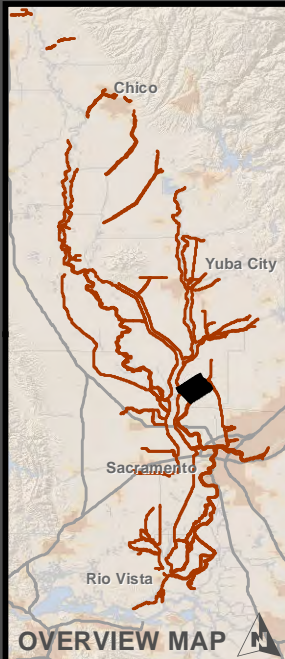
- River Miles
- Levee Miles
- Critical Erosion
- Erosion
- New Erosion (2011)
- Under Construction
- Repaired
- SRBPP Levees
- Reclamation District
- Maintenance Areas
- Levee Districts

Aerial Imagery Source:
1ft Digital Globe, 2008



The information depicted in this GIS layer is the result of digital analyses performed on a database consisting of information from a variety of governmental and other credible sources. The accuracy of the information presented is limited to the collective accuracy of the database on the date of the analysis. The information is believed accurate and reasonable efforts have been made to ensure the accuracy of the data. However, the US Army Corps of Engineers Sacramento District GIS Team expressly disclaims responsibility for damages or liability that may arise from use of this data.







Legend

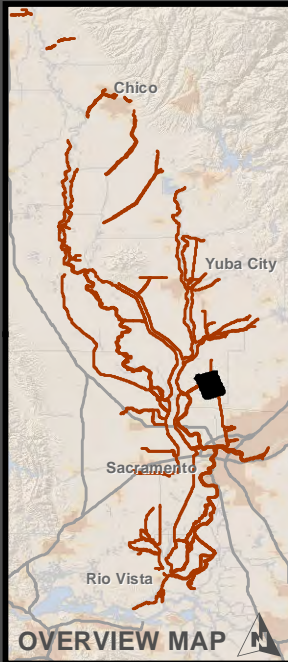
- River Miles
- Levee Miles
- Critical Erosion
- Erosion
- New Erosion (2011)
- Under Construction
- Repaired
- SRBPP Levees
- Reclamation District
- Maintenance Areas
- Levee Districts

Aerial Imagery Source:
1ft Digital Globe, 2008



The information depicted in this GIS layer is the result of digital analyses performed on a database consisting of information from a variety of governmental and other credible sources. The accuracy of the information presented is limited to the collective accuracy of the database on the date of the analysis. The information is believed accurate and reasonable efforts have been made to ensure the accuracy of the data. However, the US Army Corps of Engineers Sacramento District GIS Team expressly disclaims responsibility for damages or liability that may arise from use of this data.





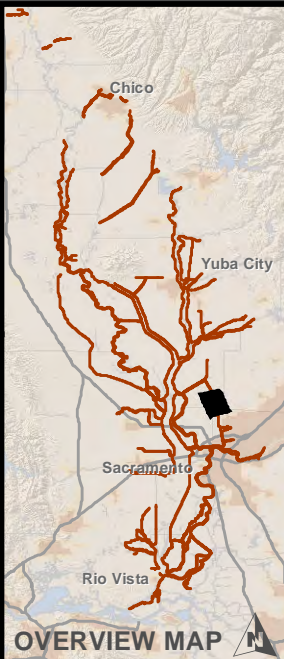
- Legend**
- River Miles
 - Levee Miles
 - Critical Erosion
 - Erosion
 - New Erosion (2011)
 - Under Construction
 - Repaired
 - SRBPP Levees
 - Reclamation District
 - Maintenance Areas
 - Levee Districts

Aerial Imagery Source:
1ft Digital Globe, 2008



The information depicted in this GIS layer is the result of digital analyses performed on a database consisting of information from a variety of governmental and other credible sources. The accuracy of the information presented is limited to the collective accuracy of the database on the date of the analysis. The information is believed accurate and reasonable efforts have been made to ensure the accuracy of the data. However, the US Army Corps of Engineers Sacramento District GIS Team expressly disclaims responsibility for damages or liability that may arise from use of this data.






Legend

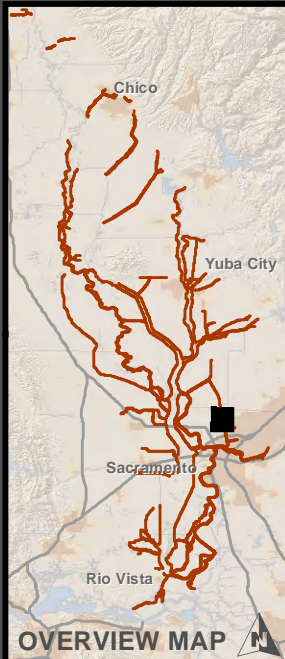
- River Miles
- Levee Miles
- Critical Erosion
- Erosion
- New Erosion (2011)
- Under Construction
- Repaired
- SRBPP Levees
- Reclamation District
- Maintenance Areas
- Levee Districts

Aerial Imagery Source:
1ft Digital Globe, 2008



The information depicted in this GIS layer is the result of digital analyses performed on a database consisting of information from a variety of governmental and other credible sources. The accuracy of the information presented is limited to the collective accuracy of the database on the date of the analysis. The information is believed accurate and reasonable efforts have been made to ensure the accuracy of the data. However, the US Army Corps of Engineers Sacramento District GIS Team expressly disclaims responsibility for damages or liability that may arise from use of this data.






Legend

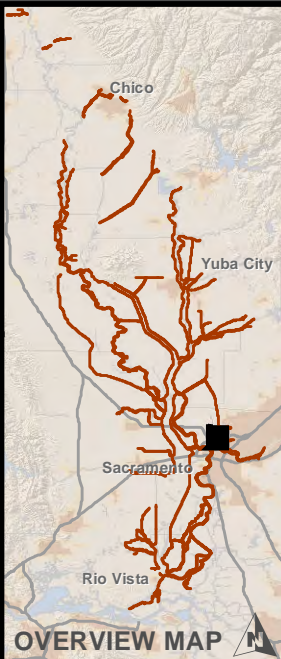
- River Miles
- Levee Miles
- ▬ Critical Erosion
- ▬ Erosion
- ▬ New Erosion (2011)
- ▬ Under Construction
- ▬ Repaired
- ▬ SRBPP Levees
- ▭ Reclamation District
- ▭ Maintenance Areas
- ▭ Levee Districts

Aerial Imagery Source:
1ft Digital Globe, 2008



The information depicted in this GIS layer is the result of digital analyses performed on a database consisting of information from a variety of governmental and other credible sources. The accuracy of the information presented is limited to the collective accuracy of the database on the date of the analysis. The information is believed accurate and reasonable efforts have been made to ensure the accuracy of the data. However, the US Army Corps of Engineers Sacramento District GIS Team expressly disclaims responsibility for damages or liability that may arise from use of this data.






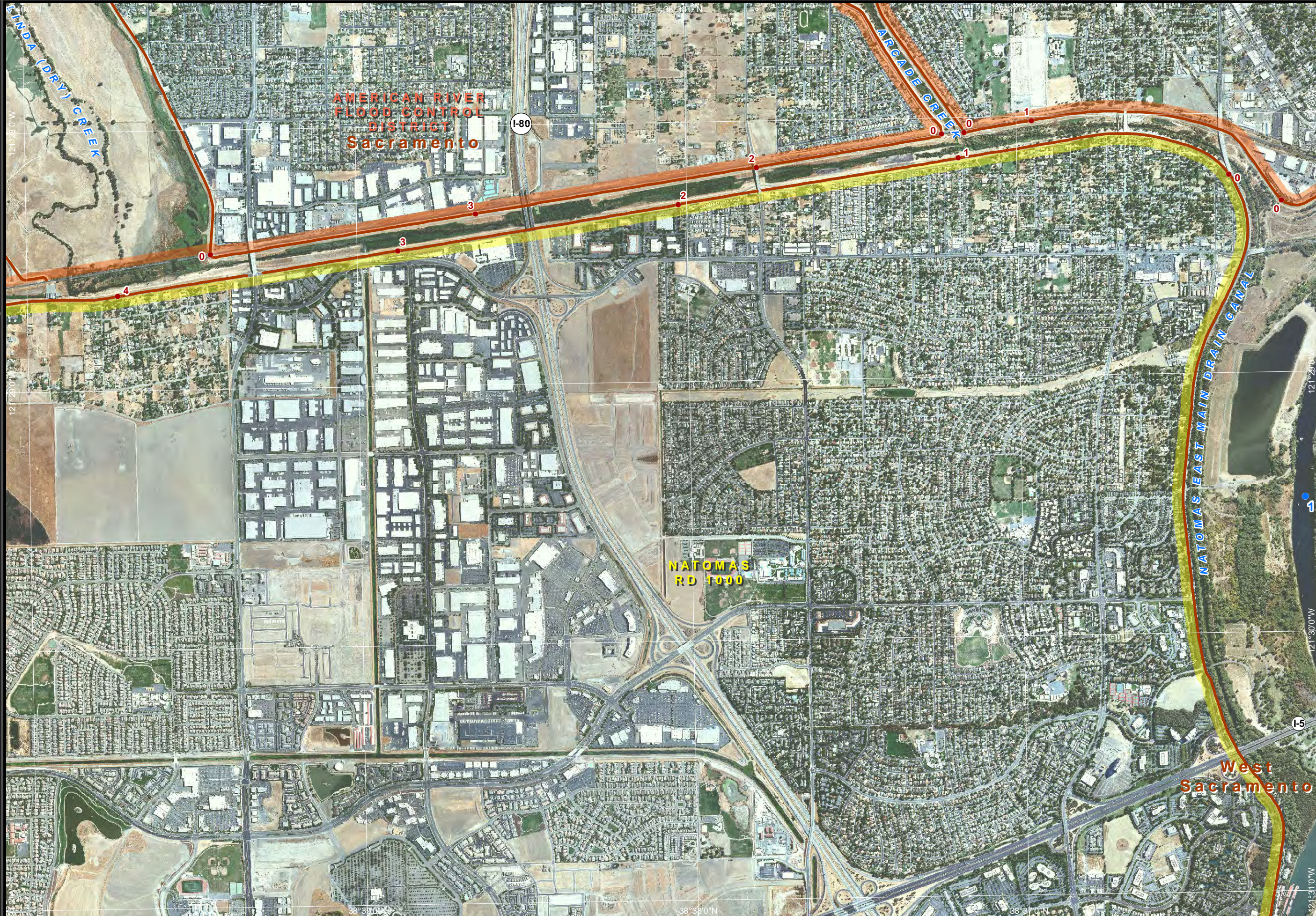
Legend

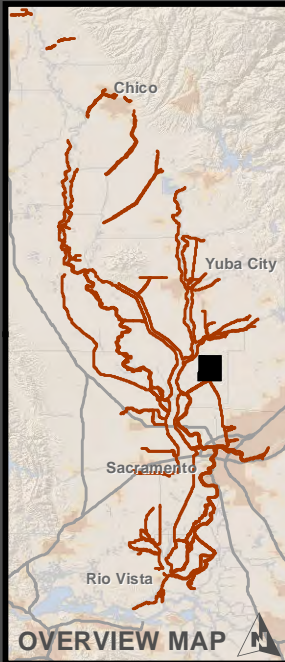
- River Miles
- Levee Miles
- Critical Erosion
- Erosion
- New Erosion (2011)
- Under Construction
- Repaired
- SRBPP Levees
- Reclamation District
- Maintenance Areas
- Levee Districts

Aerial Imagery Source:
1ft Digital Globe, 2008



The information depicted in this GIS layer is the result of digital analyses performed on a database consisting of information from a variety of governmental and other credible sources. The accuracy of the information presented is limited to the collective accuracy of the database on the date of the analysis. The information is believed accurate and reasonable efforts have been made to ensure the accuracy of the data. However, the US Army Corps of Engineers Sacramento District GIS Team expressly disclaims responsibility for damages or liability that may arise from use of this data.





Legend

- River Miles
- Levee Miles
- Critical Erosion
- Erosion
- New Erosion (2011)
- Under Construction
- Repaired
- SRBPP Levees
- Reclamation District
- Maintenance Areas
- Levee Districts

Aerial Imagery Source:
1ft Digital Globe, 2008

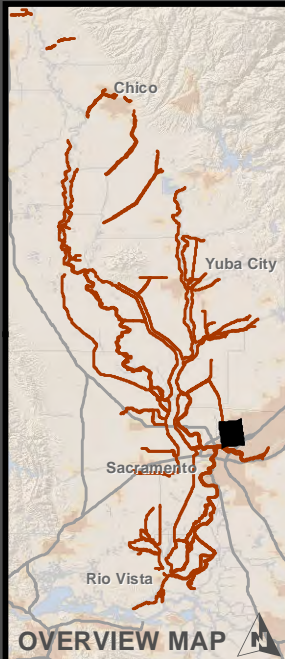


The information depicted in this GIS layer is the result of digital analyses performed on a database consisting of information from a variety of governmental and other credible sources. The accuracy of the information presented is limited to the collective accuracy of the database on the date of the analysis. The information is believed accurate and reasonable efforts have been made to ensure the accuracy of the data. However, the US Army Corps of Engineers Sacramento District GIS Team expressly disclaims responsibility for damages or liability that may arise from use of this data.

Sacramento River
Bank Protection
Project

US Army Corps
of Engineers
Sacramento District






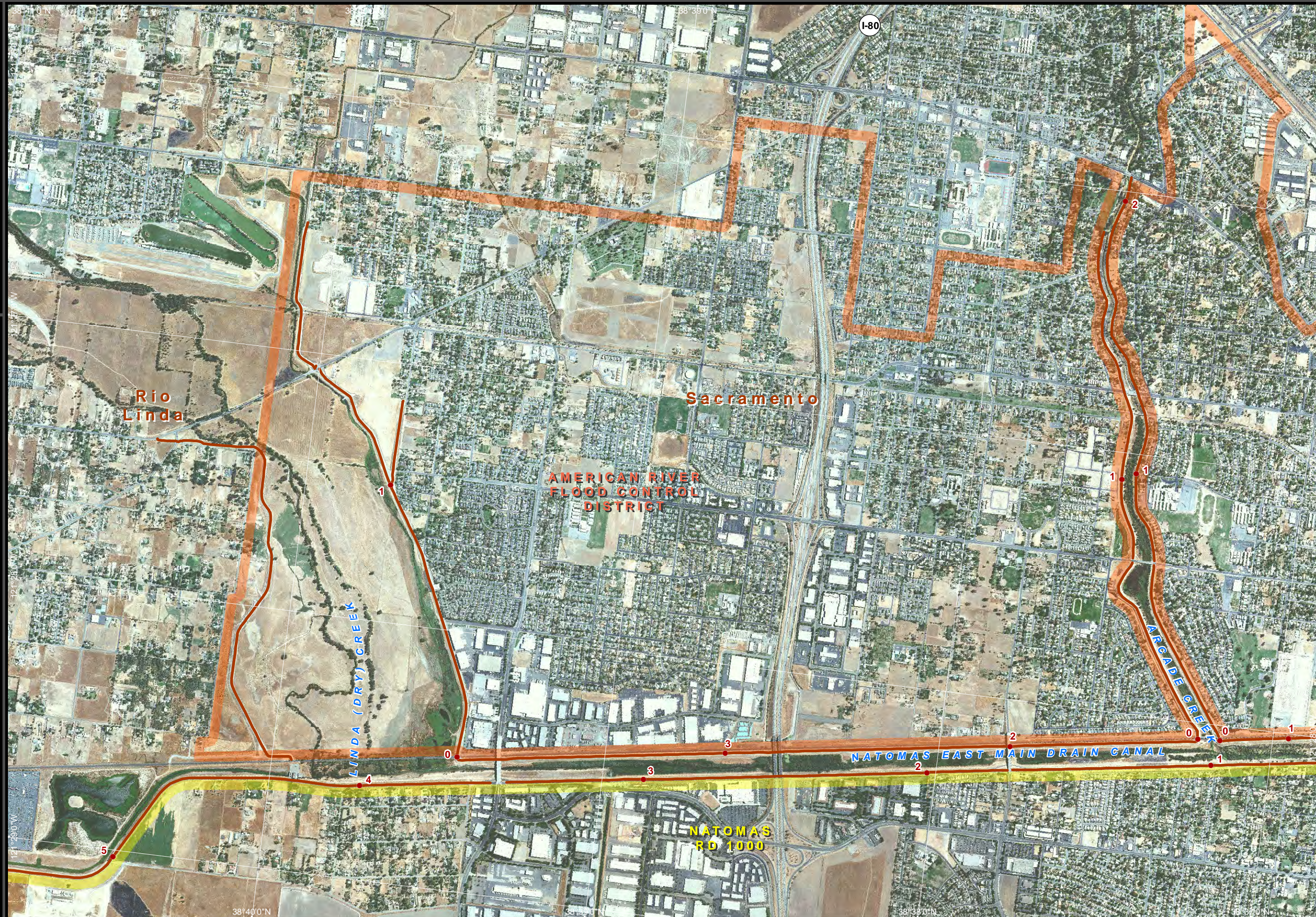
Legend

- River Miles
- Levee Miles
- ▬ Critical Erosion
- ▬ Erosion
- ▬ New Erosion (2011)
- ▬ Under Construction
- ▬ Repaired
- ▬ SRBPP Levees
- Reclamation District
- Maintenance Areas
- Levee Districts

Aerial Imagery Source:
1ft Digital Globe, 2008



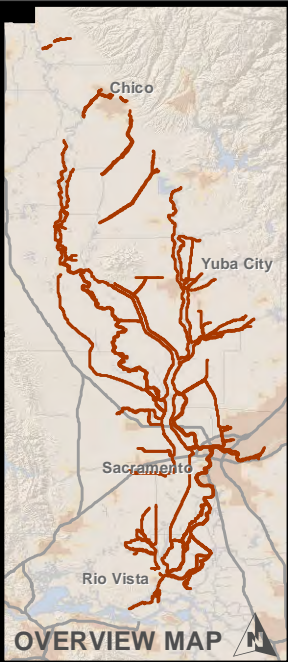
The information depicted in this GIS layer is the result of digital analyses performed on a database consisting of information from a variety of governmental and other credible sources. The accuracy of the information presented is limited to the collective accuracy of the database on the date of the analysis. The information is believed accurate and reasonable efforts have been made to ensure the accuracy of the data. However, the US Army Corps of Engineers Sacramento District GIS Team expressly disclaims responsibility for damages or liability that may arise from use of this data.



ARCADE CREEK/LINDA (DRY) CREEK

Extended Inventory

PLATE: 89




Legend

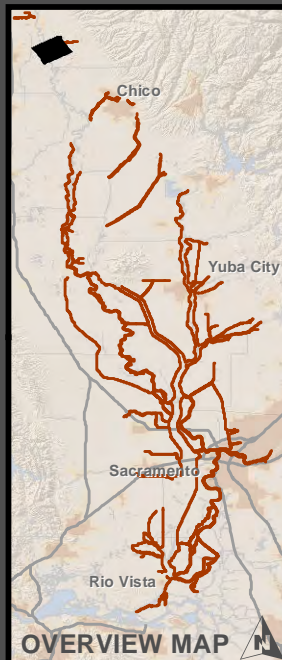
- River Miles
- Levee Miles
- Critical Erosion
- Erosion
- New Erosion (2011)
- Under Construction
- Repaired
- SRBPP Levees
- Reclamation District
- Maintenance Areas
- Levee Districts

Aerial Imagery Source:
1ft Digital Globe, 2008














The information depicted in this GIS layer is the result of digital analyses performed on a database consisting of information from a variety of governmental and other credible sources. The accuracy of the information presented is limited to the collective accuracy of the database on the date of the analysis. The information is believed accurate and reasonable efforts have been made to ensure the accuracy of the data. However, the US Army Corps of Engineers Sacramento District GIS Team expressly disclaims responsibility for damages or liability that may arise from use of this data.





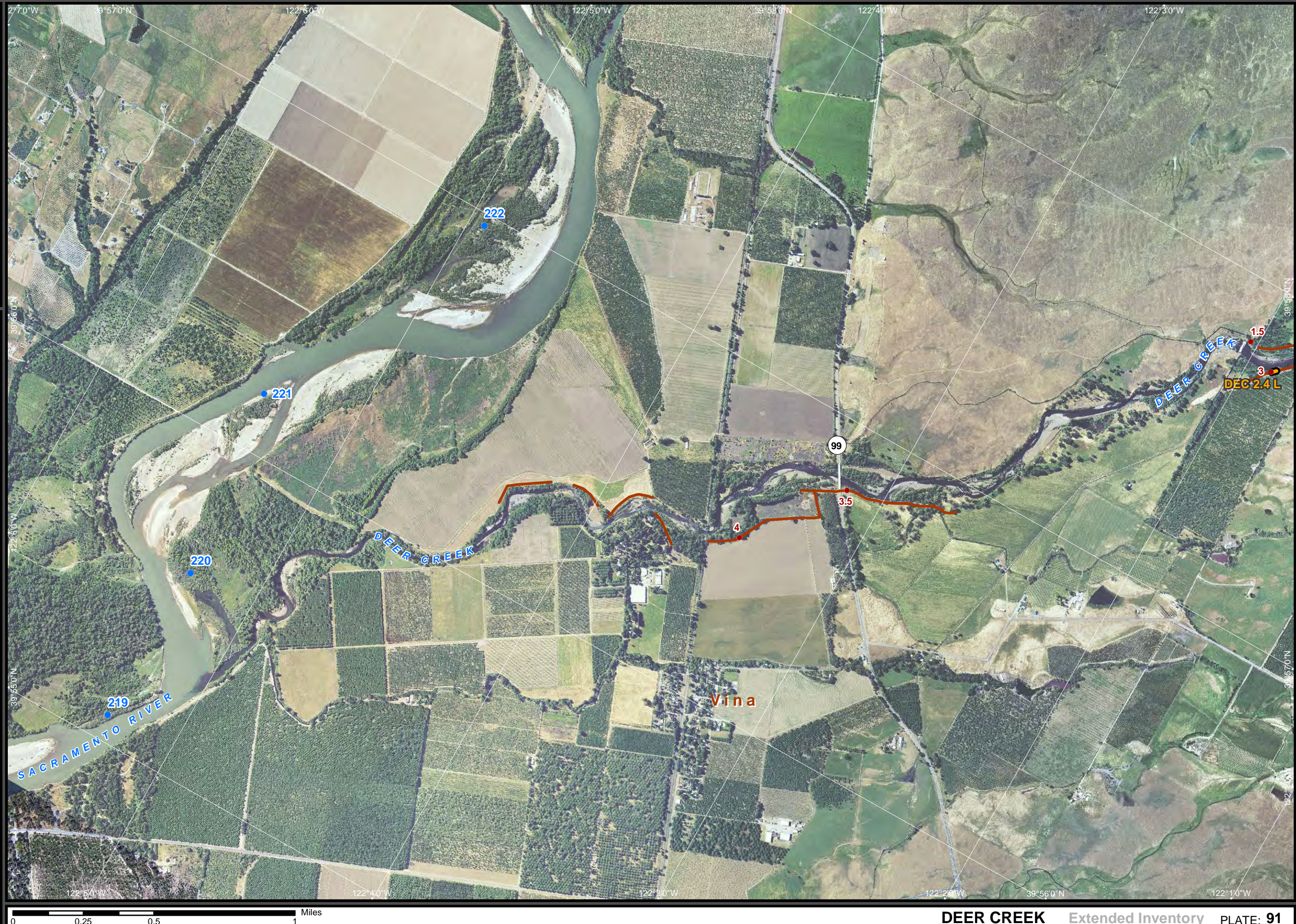
Legend

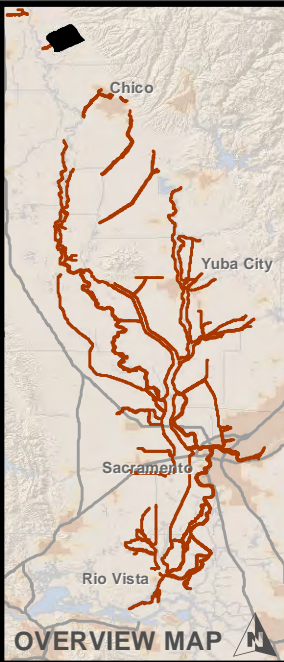
-  River Miles
-  Levee Miles
-  Critical Erosion
-  Erosion
-  New Erosion (2011)
-  Under Construction
-  Repaired
-  SRBPP Levees
-  Reclamation District
-  Maintenance Areas
-  Levee Districts

Aerial Imagery Source:
1ft Digital Globe, 2008



The information depicted in this GIS layer is the result of digital analyses performed on a database consisting of information from a variety of governmental and other credible sources. The accuracy of the information presented is limited to the collective accuracy of the database on the date of the analysis. The information is believed accurate and reasonable efforts have been made to ensure the accuracy of the data. However, the US Army Corps of Engineers Sacramento District GIS Team expressly disclaims responsibility for damages or liability that may arise from use of this data.





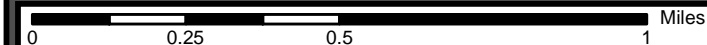
Legend

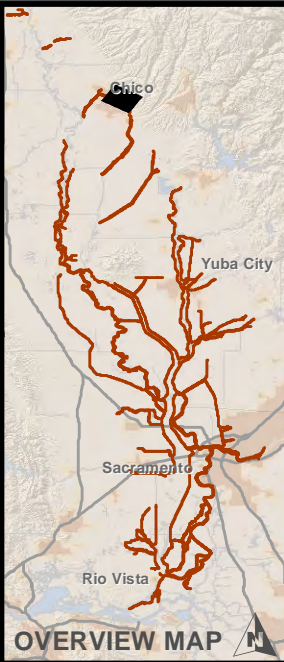
- River Miles
- Levee Miles
- Critical Erosion
- Erosion
- New Erosion (2011)
- Under Construction
- Repaired
- SRBPP Levees
- Reclamation District
- Maintenance Areas
- Levee Districts

Aerial Imagery Source:
1ft Digital Globe, 2008



The information depicted in this GIS layer is the result of digital analyses performed on a database consisting of information from a variety of governmental and other credible sources. The accuracy of the information presented is limited to the collective accuracy of the database on the date of the analysis. The information is believed accurate and reasonable efforts have been made to ensure the accuracy of the data. However, the US Army Corps of Engineers Sacramento District GIS Team expressly disclaims responsibility for damages or liability that may arise from use of this data.





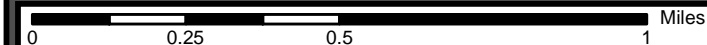
Legend

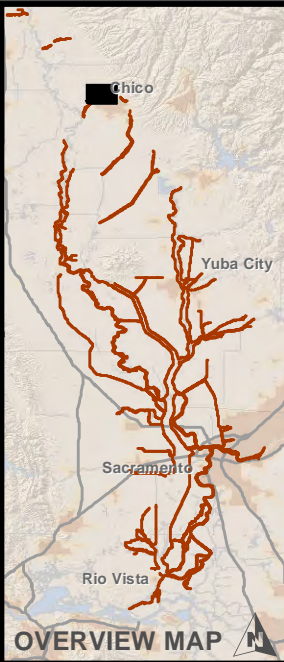
- River Miles
- Levee Miles
- Critical Erosion
- Erosion
- New Erosion (2011)
- Under Construction
- Repaired
- SRBPP Levees
- Reclamation District
- Maintenance Areas
- Levee Districts

Aerial Imagery Source:
1ft Digital Globe, 2008



The information depicted in this GIS layer is the result of digital analyses performed on a database consisting of information from a variety of governmental and other credible sources. The accuracy of the information presented is limited to the collective accuracy of the database on the date of the analysis. The information is believed accurate and reasonable efforts have been made to ensure the accuracy of the data. However, the US Army Corps of Engineers Sacramento District GIS Team expressly disclaims responsibility for damages or liability that may arise from use of this data.





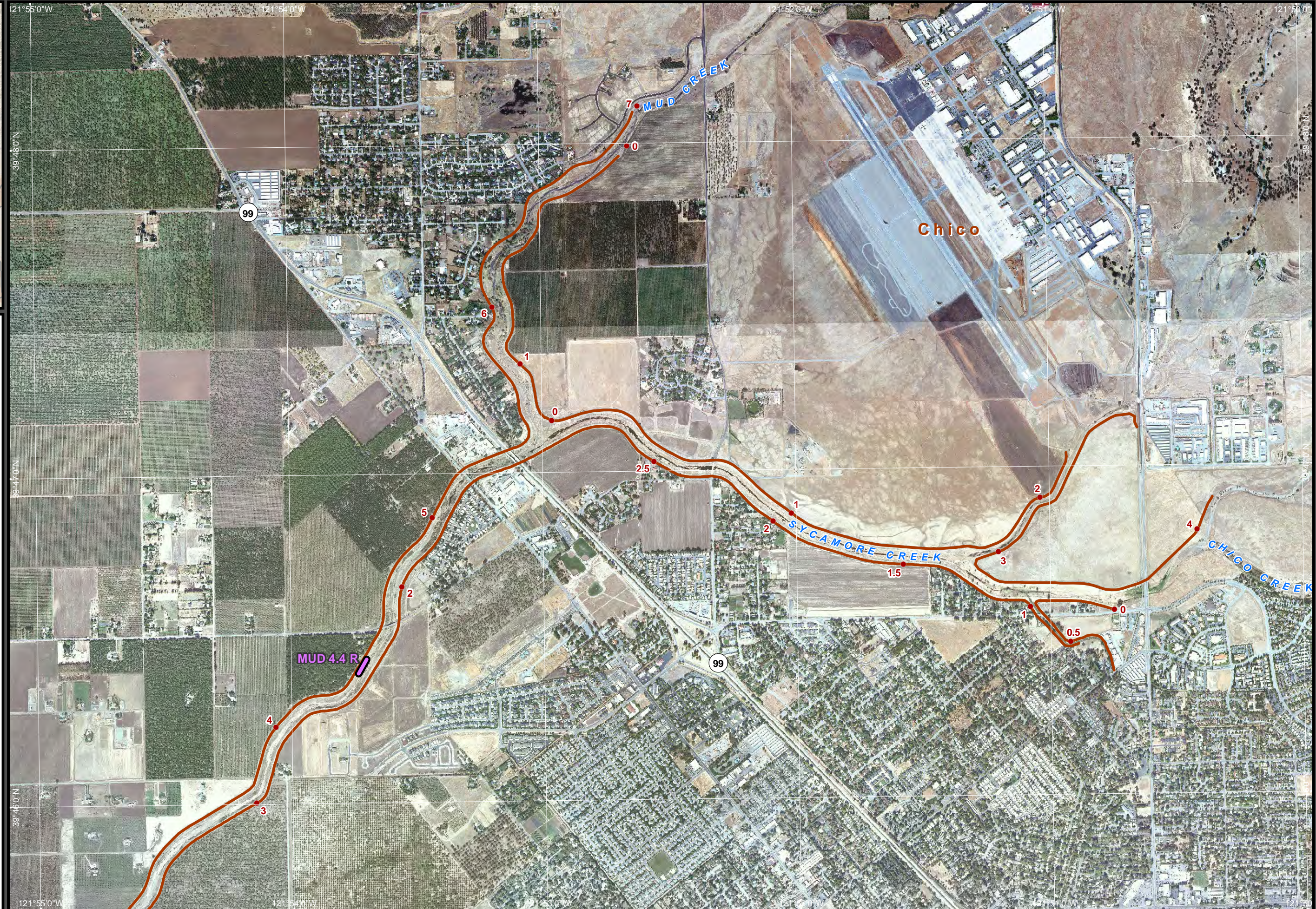
Legend

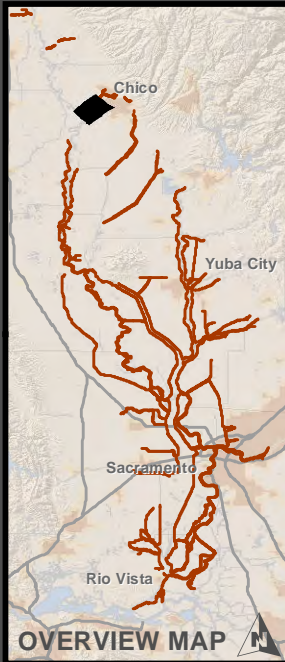
- River Miles
- Levee Miles
- Critical Erosion
- Erosion
- New Erosion (2011)
- Under Construction
- Repaired
- SRBPP Levees
- Reclamation District
- Maintenance Areas
- Levee Districts

Aerial Imagery Source:
1ft Digital Globe, 2008



The information depicted in this GIS layer is the result of digital analyses performed on a database consisting of information from a variety of governmental and other credible sources. The accuracy of the information presented is limited to the collective accuracy of the database on the date of the analysis. The information is believed accurate and reasonable efforts have been made to ensure the accuracy of the data. However, the US Army Corps of Engineers Sacramento District GIS Team expressly disclaims responsibility for damages or liability that may arise from use of this data.






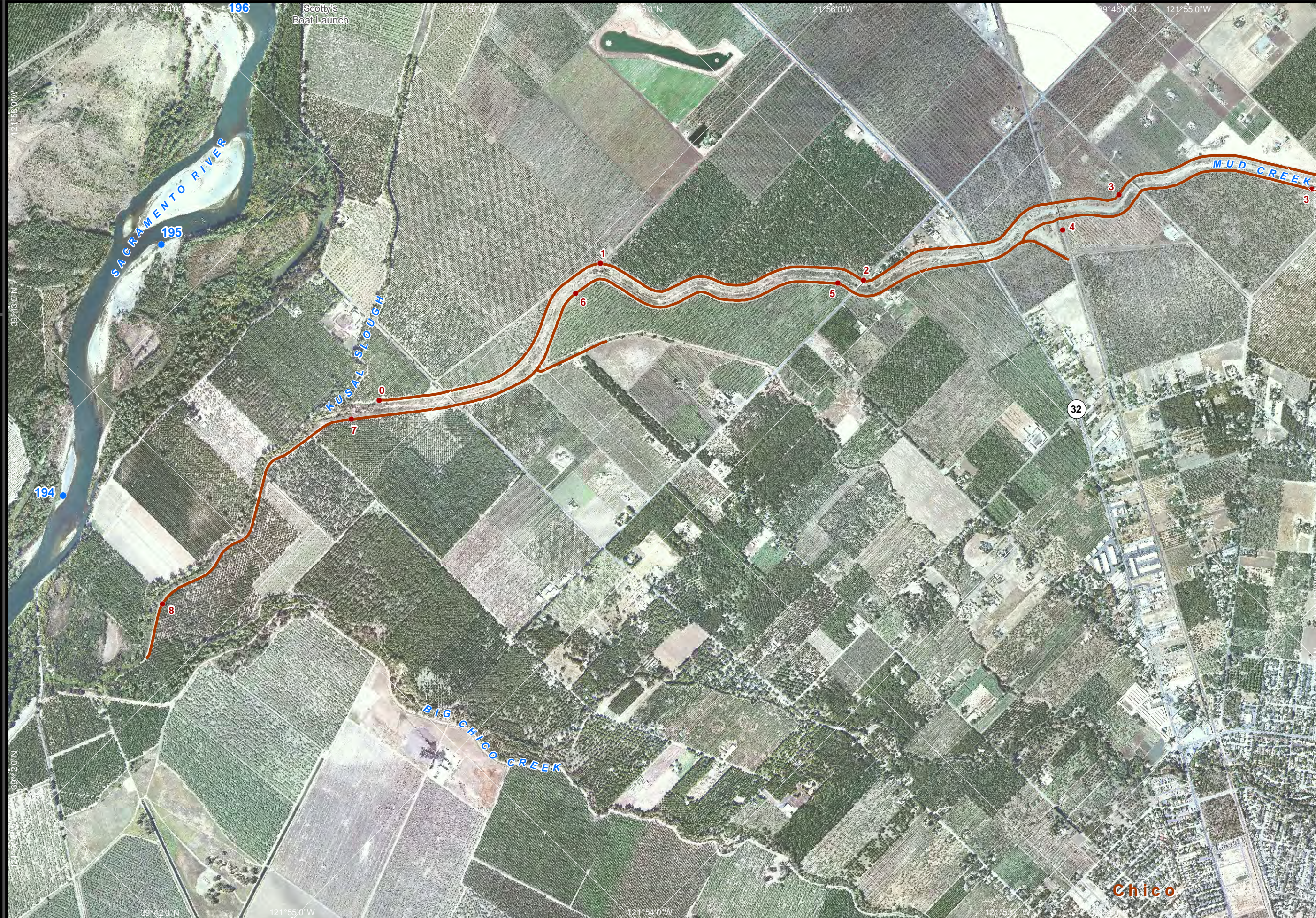
Legend

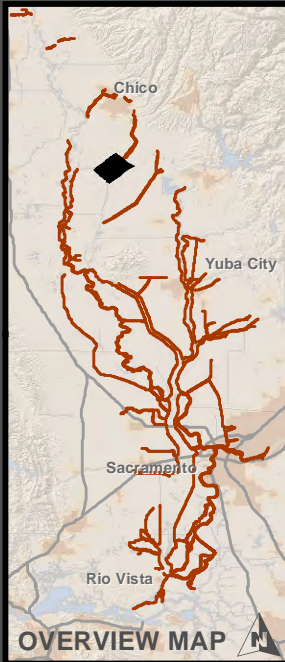
- River Miles
- Levee Miles
- Critical Erosion
- Erosion
- New Erosion (2011)
- Under Construction
- Repaired
- SRBPP Levees
- Reclamation District
- Maintenance Areas
- Levee Districts

Aerial Imagery Source:
1ft Digital Globe, 2008



The information depicted in this GIS layer is the result of digital analyses performed on a database consisting of information from a variety of governmental and other credible sources. The accuracy of the information presented is limited to the collective accuracy of the database on the date of the analysis. The information is believed accurate and reasonable efforts have been made to ensure the accuracy of the data. However, the US Army Corps of Engineers Sacramento District GIS Team expressly disclaims responsibility for damages or liability that may arise from use of this data.







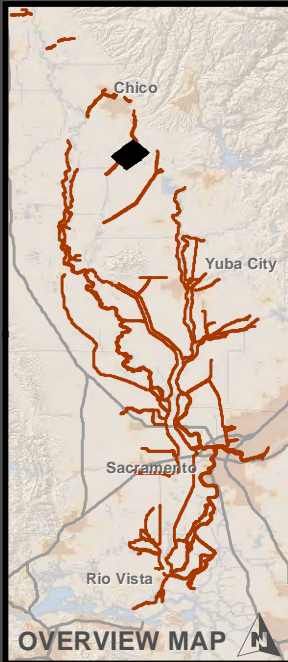
- Legend**
- River Miles
 - Levee Miles
 - Critical Erosion
 - Erosion
 - New Erosion (2011)
 - Under Construction
 - Repaired
 - SRBPP Levees
 - Reclamation District
 - Maintenance Areas
 - Levee Districts

Aerial Imagery Source:
1ft Digital Globe, 2008



The information depicted in this GIS layer is the result of digital analyses performed on a database consisting of information from a variety of governmental and other credible sources. The accuracy of the information presented is limited to the collective accuracy of the database on the date of the analysis. The information is believed accurate and reasonable efforts have been made to ensure the accuracy of the data. However, the US Army Corps of Engineers Sacramento District GIS Team expressly disclaims responsibility for damages or liability that may arise from use of this data.






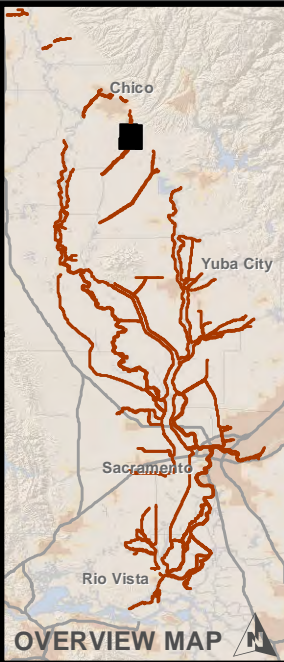
- Legend**
- River Miles
 - Levee Miles
 - Critical Erosion
 - Erosion
 - New Erosion (2011)
 - Under Construction
 - Repaired
 - SRBPP Levees
 - Reclamation District
 - Maintenance Areas
 - Levee Districts

Aerial Imagery Source:
1ft Digital Globe, 2008



The information depicted in this GIS layer is the result of digital analyses performed on a database consisting of information from a variety of governmental and other credible sources. The accuracy of the information presented is limited to the collective accuracy of the database on the date of the analysis. The information is believed accurate and reasonable efforts have been made to ensure the accuracy of the data. However, the US Army Corps of Engineers Sacramento District GIS Team expressly disclaims responsibility for damages or liability that may arise from use of this data.





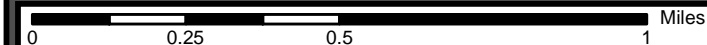
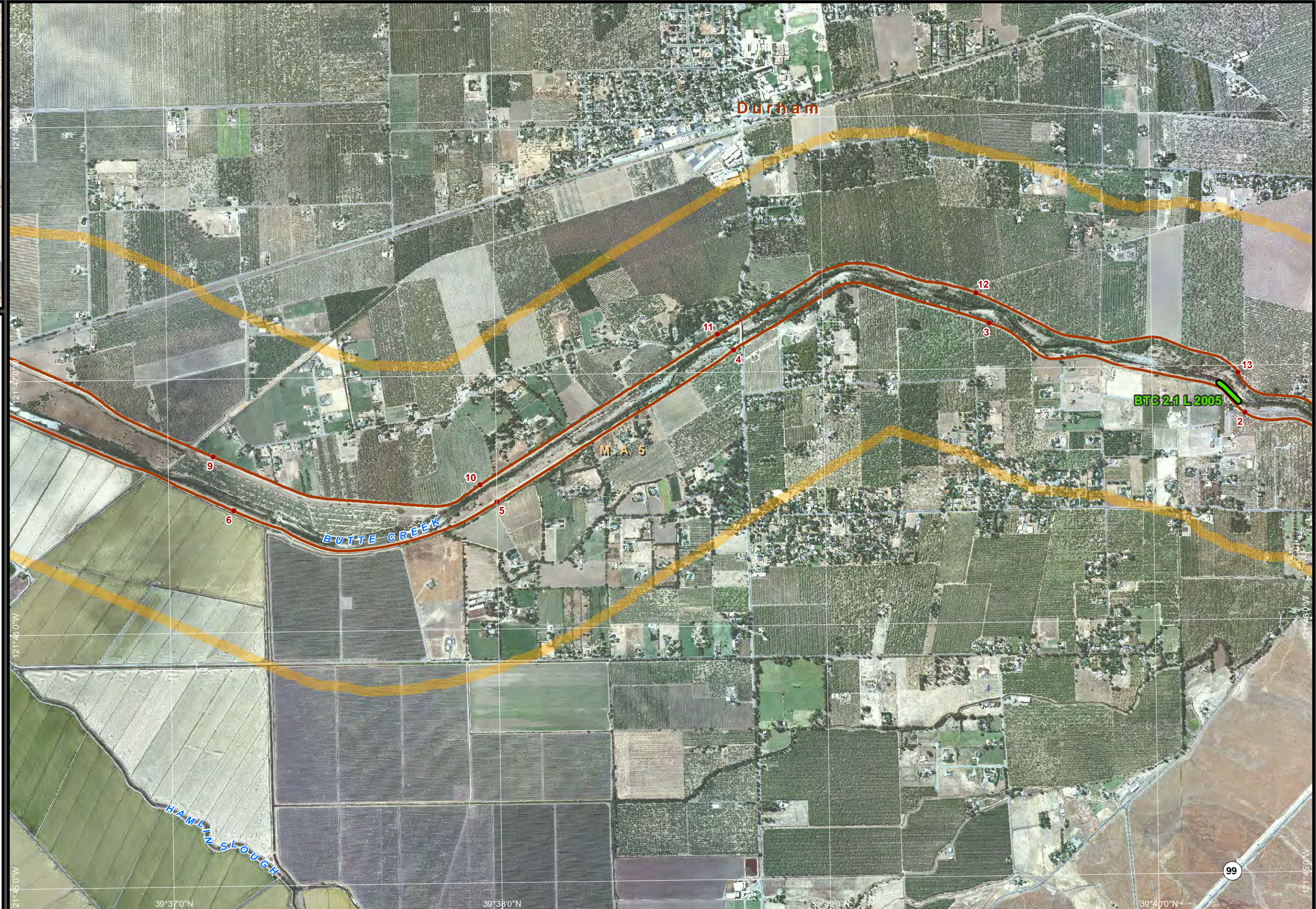
Legend

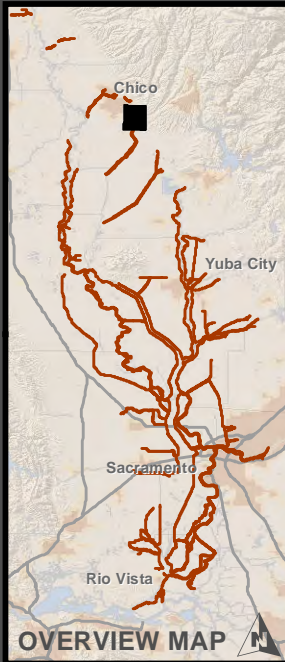
- River Miles
- Levee Miles
- Critical Erosion
- Erosion
- New Erosion (2011)
- Under Construction
- Repaired
- SRBPP Levees
- Reclamation District
- Maintenance Areas
- Levee Districts

Aerial Imagery Source:
1ft Digital Globe, 2008



The information depicted in this GIS layer is the result of digital analyses performed on a database consisting of information from a variety of governmental and other credible sources. The accuracy of the information presented is limited to the collective accuracy of the database on the date of the analysis. The information is believed accurate and reasonable efforts have been made to ensure the accuracy of the data. However, the US Army Corps of Engineers Sacramento District GIS Team expressly disclaims responsibility for damages or liability that may arise from use of this data.






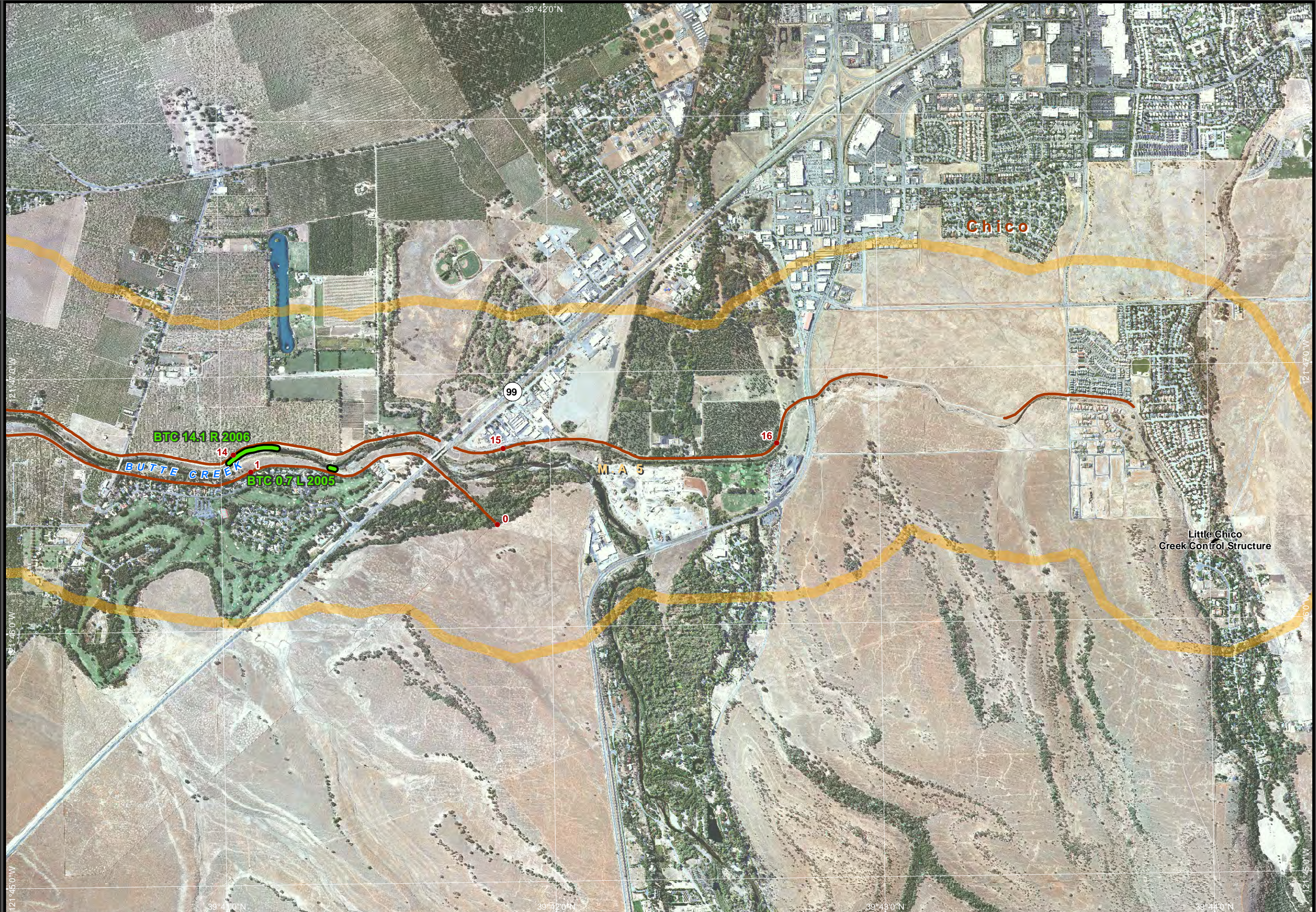
Legend

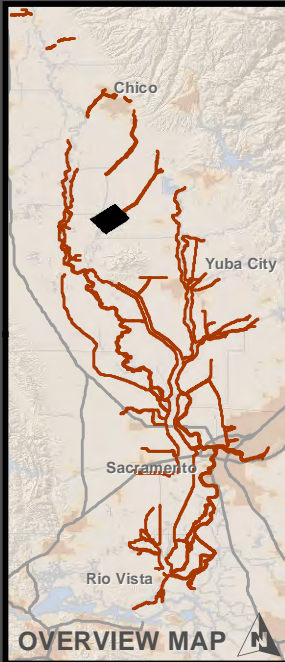
- River Miles
- Levee Miles
- ▬ Critical Erosion
- ▬ Erosion
- ▬ New Erosion (2011)
- ▬ Under Construction
- ▬ Repaired
- ▬ SRBPP Levees
- ▭ Reclamation District
- ▭ Maintenance Areas
- ▭ Levee Districts

Aerial Imagery Source:
1ft Digital Globe, 2008




The information depicted in this GIS layer is the result of digital analyses performed on a database consisting of information from a variety of governmental and other credible sources. The accuracy of the information presented is limited to the collective accuracy of the database on the date of the analysis. The information is believed accurate and reasonable efforts have been made to ensure the accuracy of the data. However, the US Army Corps of Engineers Sacramento District GIS Team expressly disclaims responsibility for damages or liability that may arise from use of this data.





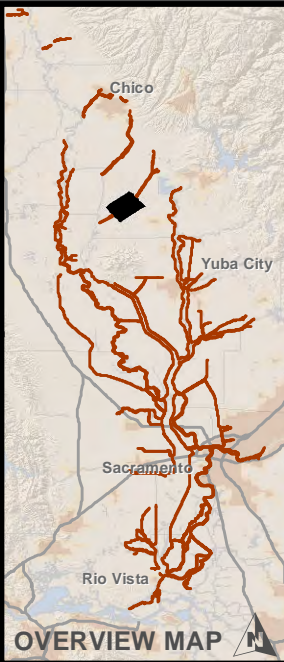
- Legend**
- River Miles
 - Levee Miles
 - Critical Erosion
 - Erosion
 - New Erosion (2011)
 - Under Construction
 - Repaired
 - SRBPP Levees
 - Reclamation District
 - Maintenance Areas
 - Levee Districts

Aerial Imagery Source:
1ft Digital Globe, 2008



The information depicted in this GIS layer is the result of digital analyses performed on a database consisting of information from a variety of governmental and other credible sources. The accuracy of the information presented is limited to the collective accuracy of the database on the date of the analysis. The information is believed accurate and reasonable efforts have been made to ensure the accuracy of the data. However, the US Army Corps of Engineers Sacramento District GIS Team expressly disclaims responsibility for damages or liability that may arise from use of this data.







Legend

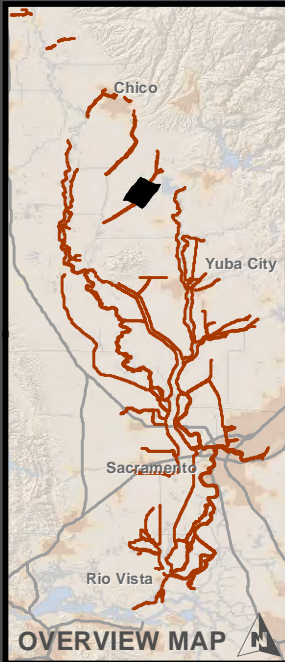
- River Miles
- Levee Miles
- Critical Erosion
- Erosion
- New Erosion (2011)
- Under Construction
- Repaired
- SRBPP Levees
- Reclamation District
- Maintenance Areas
- Levee Districts

Aerial Imagery Source:
1ft Digital Globe, 2008



The information depicted in this GIS layer is the result of digital analyses performed on a database consisting of information from a variety of governmental and other credible sources. The accuracy of the information presented is limited to the collective accuracy of the database on the date of the analysis. The information is believed accurate and reasonable efforts have been made to ensure the accuracy of the data. However, the US Army Corps of Engineers Sacramento District GIS Team expressly disclaims responsibility for damages or liability that may arise from use of this data.






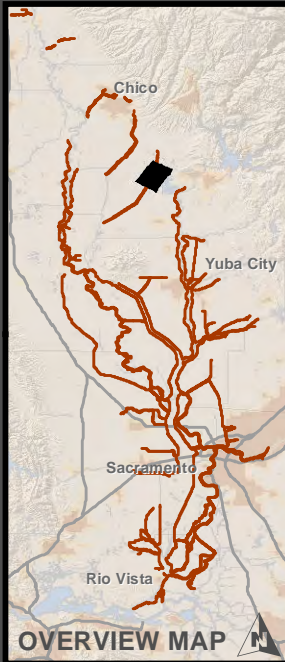
- Legend**
- River Miles
 - Levee Miles
 - Critical Erosion
 - Erosion
 - New Erosion (2011)
 - Under Construction
 - Repaired
 - SRBPP Levees
 - Reclamation District
 - Maintenance Areas
 - Levee Districts

Aerial Imagery Source:
1ft Digital Globe, 2008



The information depicted in this GIS layer is the result of digital analyses performed on a database consisting of information from a variety of governmental and other credible sources. The accuracy of the information presented is limited to the collective accuracy of the database on the date of the analysis. The information is believed accurate and reasonable efforts have been made to ensure the accuracy of the data. However, the US Army Corps of Engineers Sacramento District GIS Team expressly disclaims responsibility for damages or liability that may arise from use of this data.



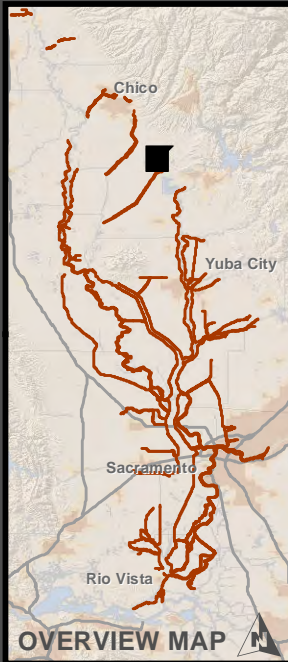


- Legend**
- River Miles
 - Levee Miles
 - Critical Erosion
 - Erosion
 - New Erosion (2011)
 - Under Construction
 - Repaired
 - SRBPP Levees
 - Reclamation District
 - Maintenance Areas
 - Levee Districts
- Aerial Imagery Source:
1ft Digital Globe, 2008



The information depicted in this GIS layer is the result of digital analyses performed on a database consisting of information from a variety of governmental and other credible sources. The accuracy of the information presented is limited to the collective accuracy of the database on the date of the analysis. The information is believed accurate and reasonable efforts have been made to ensure the accuracy of the data. However, the US Army Corps of Engineers Sacramento District GIS Team expressly disclaims responsibility for damages or liability that may arise from use of this data.




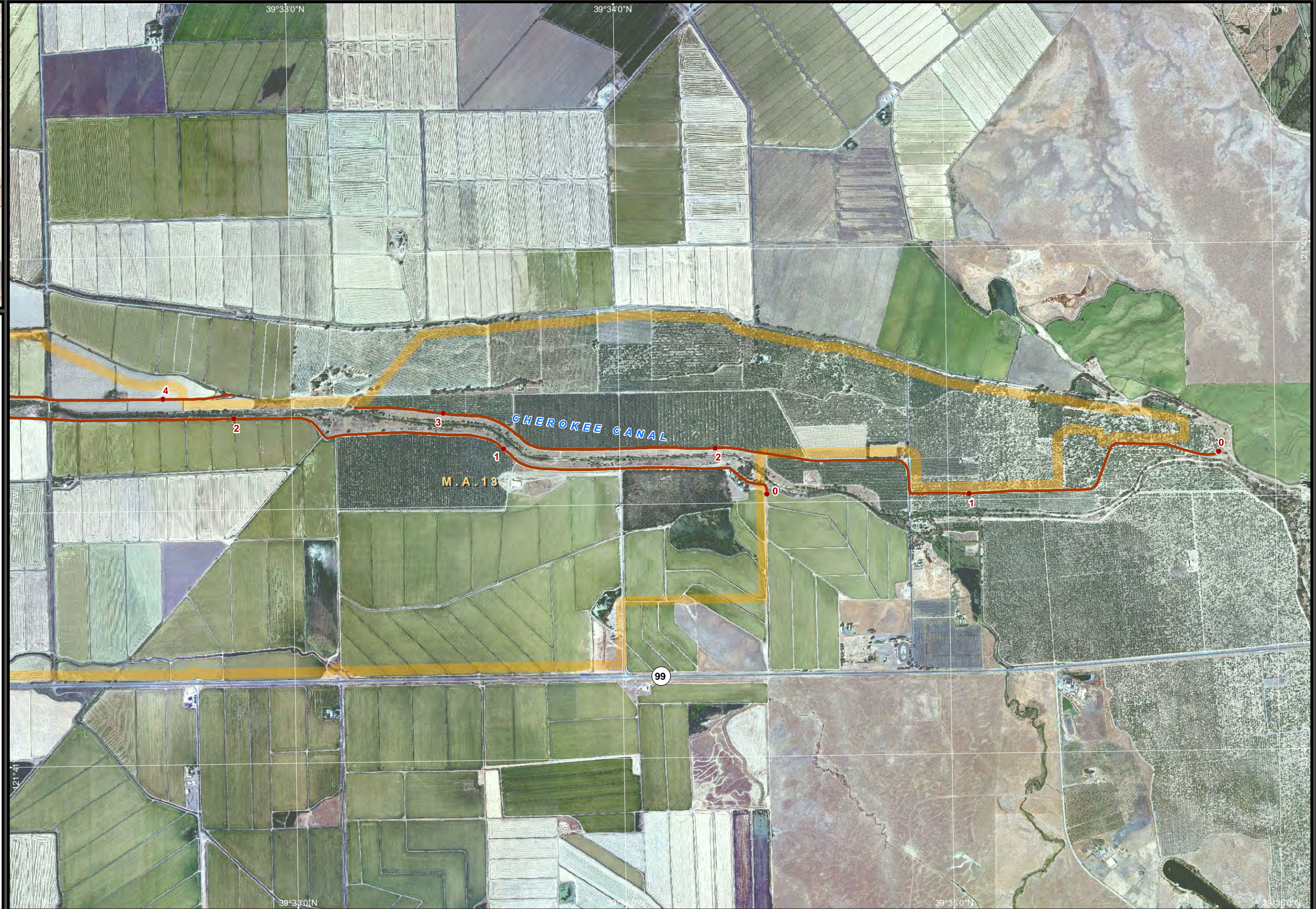


- Legend**
- River Miles
 - Levee Miles
 - Critical Erosion
 - Erosion
 - New Erosion (2011)
 - Under Construction
 - Repaired
 - SRBPP Levees
 - Reclamation District
 - Maintenance Areas
 - Levee Districts

Aerial Imagery Source:
1ft Digital Globe, 2008



The information depicted in this GIS layer is the result of digital analyses performed on a database consisting of information from a variety of governmental and other credible sources. The accuracy of the information presented is limited to the collective accuracy of the database on the date of the analysis. The information is believed accurate and reasonable efforts have been made to ensure the accuracy of the data. However, the US Army Corps of Engineers Sacramento District GIS Team expressly disclaims responsibility for damages or liability that may arise from use of this data.





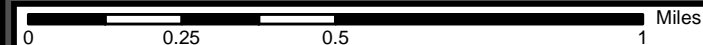
Legend

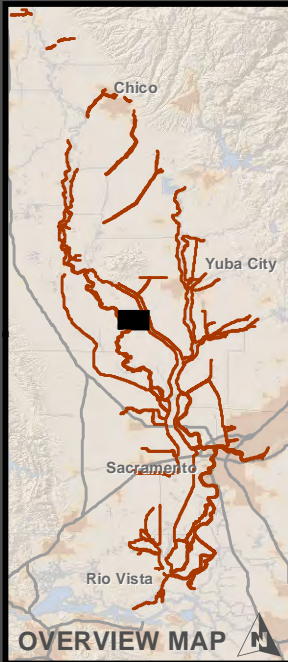
- River Miles
- Levee Miles
- Critical Erosion
- Erosion
- New Erosion (2011)
- Under Construction
- Repaired
- SRBPP Levees
- Reclamation District
- Maintenance Areas
- Levee Districts

Aerial Imagery Source:
1ft Digital Globe, 2008



The information depicted in this GIS layer is the result of digital analyses performed on a database consisting of information from a variety of governmental and other credible sources. The accuracy of the information presented is limited to the collective accuracy of the database on the date of the analysis. The information is believed accurate and reasonable efforts have been made to ensure the accuracy of the data. However, the US Army Corps of Engineers Sacramento District GIS Team expressly disclaims responsibility for damages or liability that may arise from use of this data.





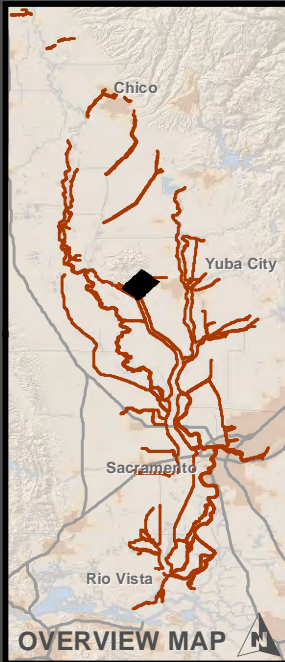
- Legend**
- River Miles
 - Levee Miles
 - Critical Erosion
 - Erosion
 - New Erosion (2011)
 - Under Construction
 - Repaired
 - SRBPP Levees
 - Reclamation District
 - Maintenance Areas
 - Levee Districts

Aerial Imagery Source:
1ft Digital Globe, 2008



The information depicted in this GIS layer is the result of digital analyses performed on a database consisting of information from a variety of governmental and other credible sources. The accuracy of the information presented is limited to the collective accuracy of the database on the date of the analysis. The information is believed accurate and reasonable efforts have been made to ensure the accuracy of the data. However, the US Army Corps of Engineers Sacramento District GIS Team expressly disclaims responsibility for damages or liability that may arise from use of this data.






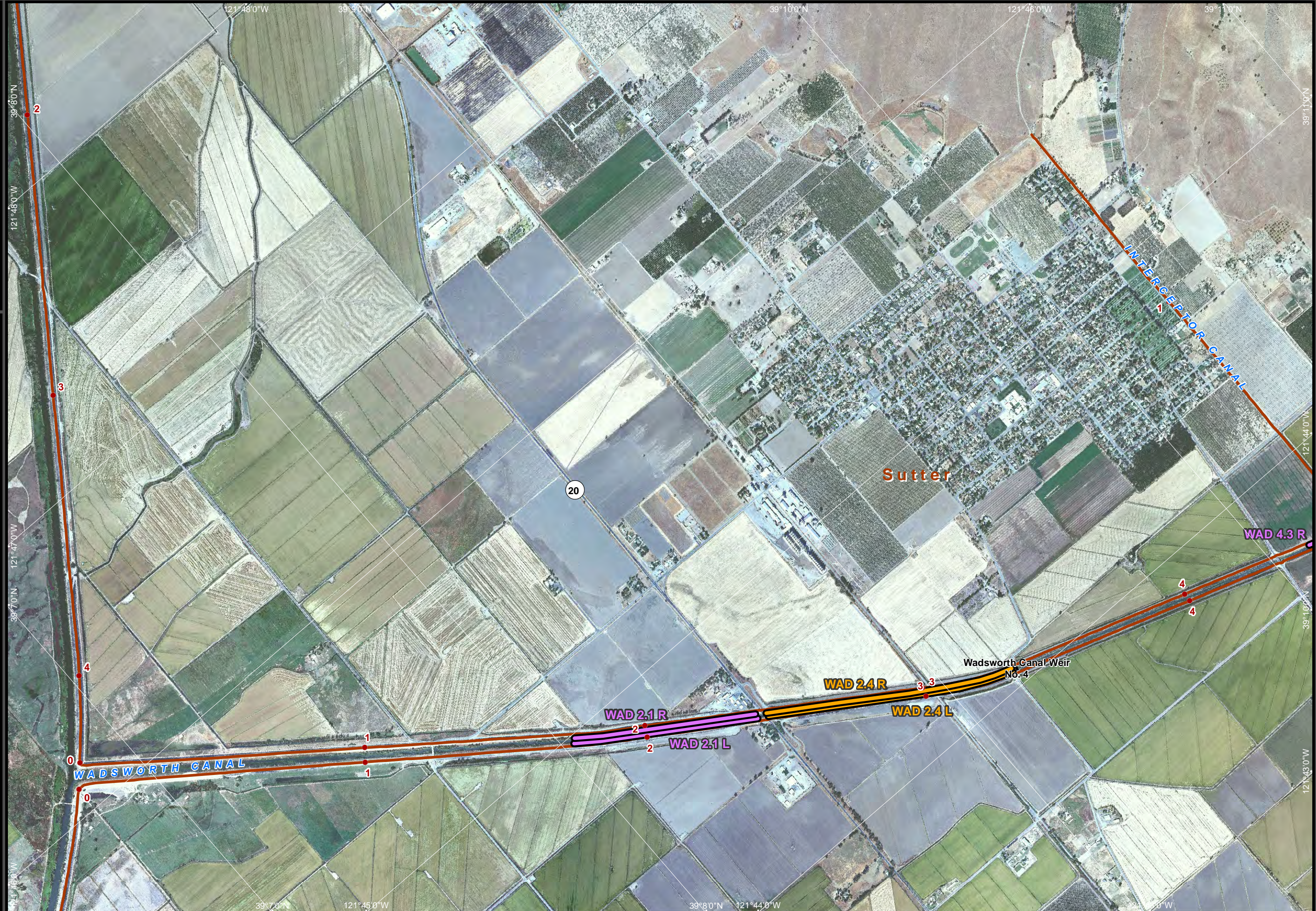
Legend

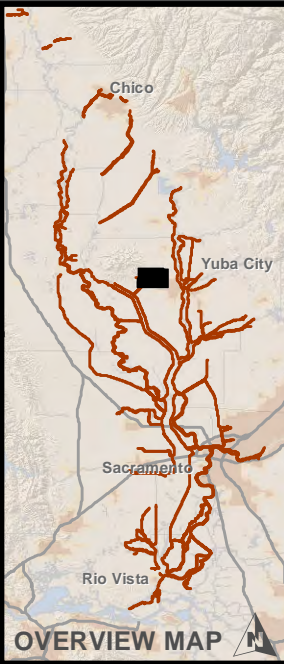
- River Miles
- Levee Miles
- Critical Erosion
- Erosion
- New Erosion (2011)
- Under Construction
- Repaired
- SRBPP Levees
- Reclamation District
- Maintenance Areas
- Levee Districts

Aerial Imagery Source:
1ft Digital Globe, 2008



The information depicted in this GIS layer is the result of digital analyses performed on a database consisting of information from a variety of governmental and other credible sources. The accuracy of the information presented is limited to the collective accuracy of the database on the date of the analysis. The information is believed accurate and reasonable efforts have been made to ensure the accuracy of the data. However, the US Army Corps of Engineers Sacramento District GIS Team expressly disclaims responsibility for damages or liability that may arise from use of this data.




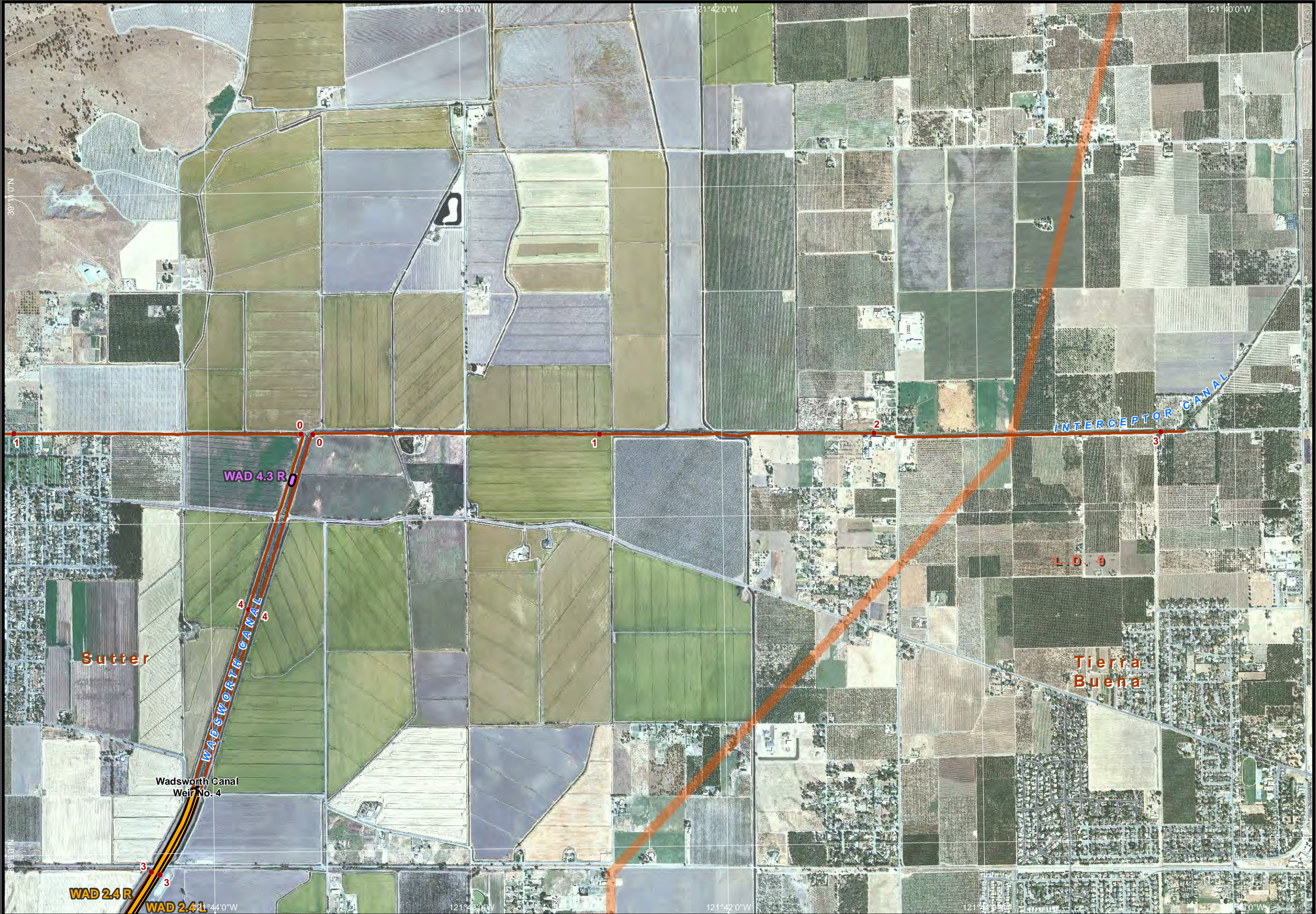


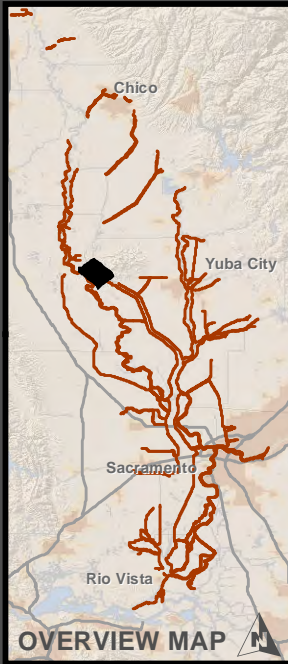
- Legend**
- River Miles
 - Levee Miles
 - Critical Erosion
 - Erosion
 - New Erosion (2011)
 - Under Construction
 - Repaired
 - SRBPP Levees
 - Reclamation District
 - Maintenance Areas
 - Levee Districts

Aerial Imagery Source:
1ft Digital Globe, 2008



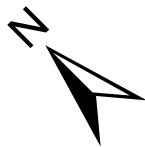
The information depicted in this GIS layer is the result of digital analyses performed on a database consisting of information from a variety of governmental and other credible sources. The accuracy of the information presented is limited to the collective accuracy of the database on the date of the analysis. The information is believed accurate and reasonable efforts have been made to ensure the accuracy of the data. However, the US Army Corps of Engineers Sacramento District GIS Team expressly disclaims responsibility for damages or liability that may arise from use of this data.





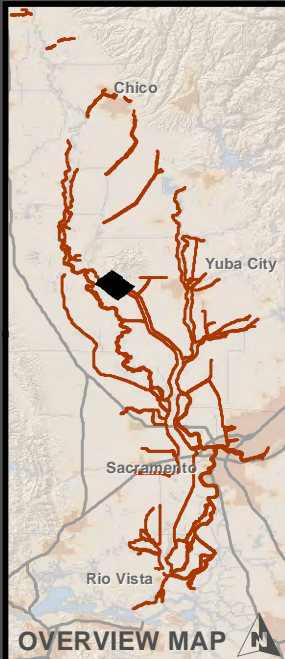
- Legend**
- River Miles
 - Levee Miles
 - Critical Erosion
 - Erosion
 - New Erosion (2011)
 - Under Construction
 - Repaired
 - SRBPP Levees
 - Reclamation District
 - Maintenance Areas
 - Levee Districts

Aerial Imagery Source:
1ft Digital Globe, 2008



The information depicted in this GIS layer is the result of digital analyses performed on a database consisting of information from a variety of governmental and other credible sources. The accuracy of the information presented is limited to the collective accuracy of the database on the date of the analysis. The information is believed accurate and reasonable efforts have been made to ensure the accuracy of the data. However, the US Army Corps of Engineers Sacramento District GIS Team expressly disclaims responsibility for damages or liability that may arise from use of this data.






Legend

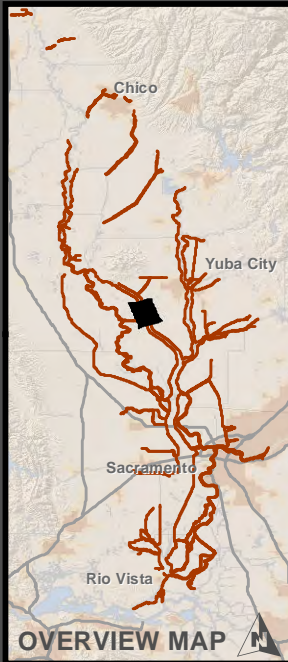
- River Miles
- Levee Miles
- Critical Erosion
- Erosion
- New Erosion (2011)
- Under Construction
- Repaired
- SRBPP Levees
- Reclamation District
- Maintenance Areas
- Levee Districts

Aerial Imagery Source:
1ft Digital Globe, 2008



The information depicted in this GIS layer is the result of digital analyses performed on a database consisting of information from a variety of governmental and other credible sources. The accuracy of the information presented is limited to the collective accuracy of the database on the date of the analysis. The information is believed accurate and reasonable efforts have been made to ensure the accuracy of the data. However, the US Army Corps of Engineers Sacramento District GIS Team expressly disclaims responsibility for damages or liability that may arise from use of this data.





OVERVIEW MAP


Legend

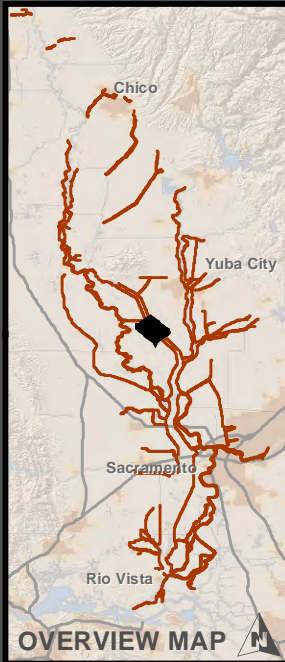
- River Miles
- Levee Miles
- Critical Erosion
- Erosion
- New Erosion (2011)
- Under Construction
- Repaired
- SRBPP Levees
- Reclamation District
- Maintenance Areas
- Levee Districts

Aerial Imagery Source:
1ft Digital Globe, 2008



The information depicted in this GIS layer is the result of digital analyses performed on a database consisting of information from a variety of governmental and other credible sources. The accuracy of the information presented is limited to the collective accuracy of the database on the date of the analysis. The information is believed accurate and reasonable efforts have been made to ensure the accuracy of the data. However, the US Army Corps of Engineers Sacramento District GIS Team expressly disclaims responsibility for damages or liability that may arise from use of this data.

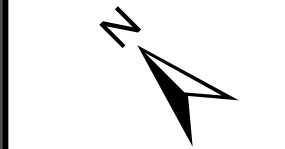




Legend

- River Miles
- Levee Miles
- Critical Erosion
- Erosion
- New Erosion (2011)
- Under Construction
- Repaired
- SRBPP Levees
- Reclamation District
- Maintenance Areas
- Levee Districts


Aerial Imagery Source:
1ft Digital Globe, 2008

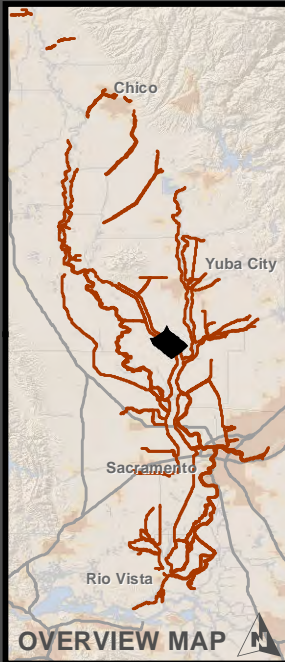


The information depicted in this GIS layer is the result of digital analyses performed on a database consisting of information from a variety of governmental and other credible sources. The accuracy of the information presented is limited to the collective accuracy of the database on the date of the analysis. The information is believed accurate and reasonable efforts have been made to ensure the accuracy of the data. However, the US Army Corps of Engineers Sacramento District GIS Team expressly disclaims responsibility for damages or liability that may arise from use of this data.

Sacramento River
Bank Protection
Project

US Army Corps
of Engineers
Sacramento District

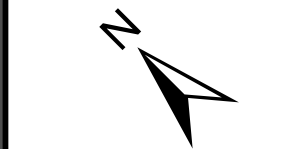




Legend

- River Miles
- Levee Miles
- Critical Erosion
- Erosion
- New Erosion (2011)
- Under Construction
- Repaired
- SRBPP Levees
- Reclamation District
- Maintenance Areas
- Levee Districts

Aerial Imagery Source:
1ft Digital Globe, 2008

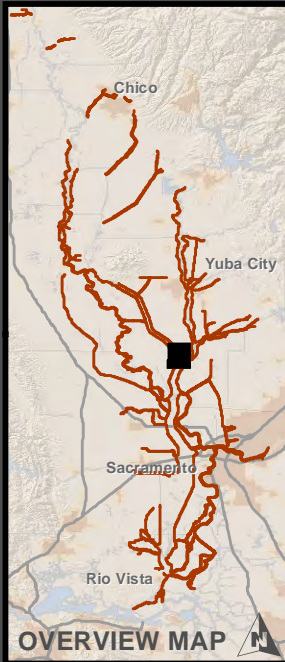


The information depicted in this GIS layer is the result of digital analyses performed on a database consisting of information from a variety of governmental and other credible sources. The accuracy of the information presented is limited to the collective accuracy of the database on the date of the analysis. The information is believed accurate and reasonable efforts have been made to ensure the accuracy of the data. However, the US Army Corps of Engineers Sacramento District GIS Team expressly disclaims responsibility for damages or liability that may arise from use of this data.

Sacramento River Bank Protection Project

US Army Corps of Engineers
Sacramento District






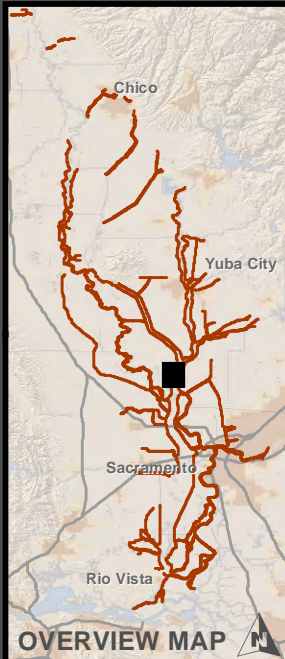
- Legend**
- River Miles
 - Levee Miles
 - Critical Erosion
 - Erosion
 - New Erosion (2011)
 - Under Construction
 - Repaired
 - SRBPP Levees
 - Reclamation District
 - Maintenance Areas
 - Levee Districts

Aerial Imagery Source:
1ft Digital Globe, 2008



The information depicted in this GIS layer is the result of digital analyses performed on a database consisting of information from a variety of governmental and other credible sources. The accuracy of the information presented is limited to the collective accuracy of the database on the date of the analysis. The information is believed accurate and reasonable efforts have been made to ensure the accuracy of the data. However, the US Army Corps of Engineers Sacramento District GIS Team expressly disclaims responsibility for damages or liability that may arise from use of this data.






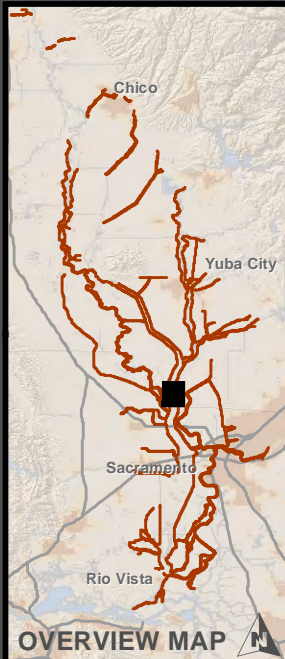
- Legend**
- River Miles
 - Levee Miles
 - Critical Erosion
 - Erosion
 - New Erosion (2011)
 - Under Construction
 - Repaired
 - SRBPP Levees
 - Reclamation District
 - Maintenance Areas
 - Levee Districts

Aerial Imagery Source:
1ft Digital Globe, 2008



The information depicted in this GIS layer is the result of digital analyses performed on a database consisting of information from a variety of governmental and other credible sources. The accuracy of the information presented is limited to the collective accuracy of the database on the date of the analysis. The information is believed accurate and reasonable efforts have been made to ensure the accuracy of the data. However, the US Army Corps of Engineers Sacramento District GIS Team expressly disclaims responsibility for damages or liability that may arise from use of this data.





OVERVIEW MAP

Legend


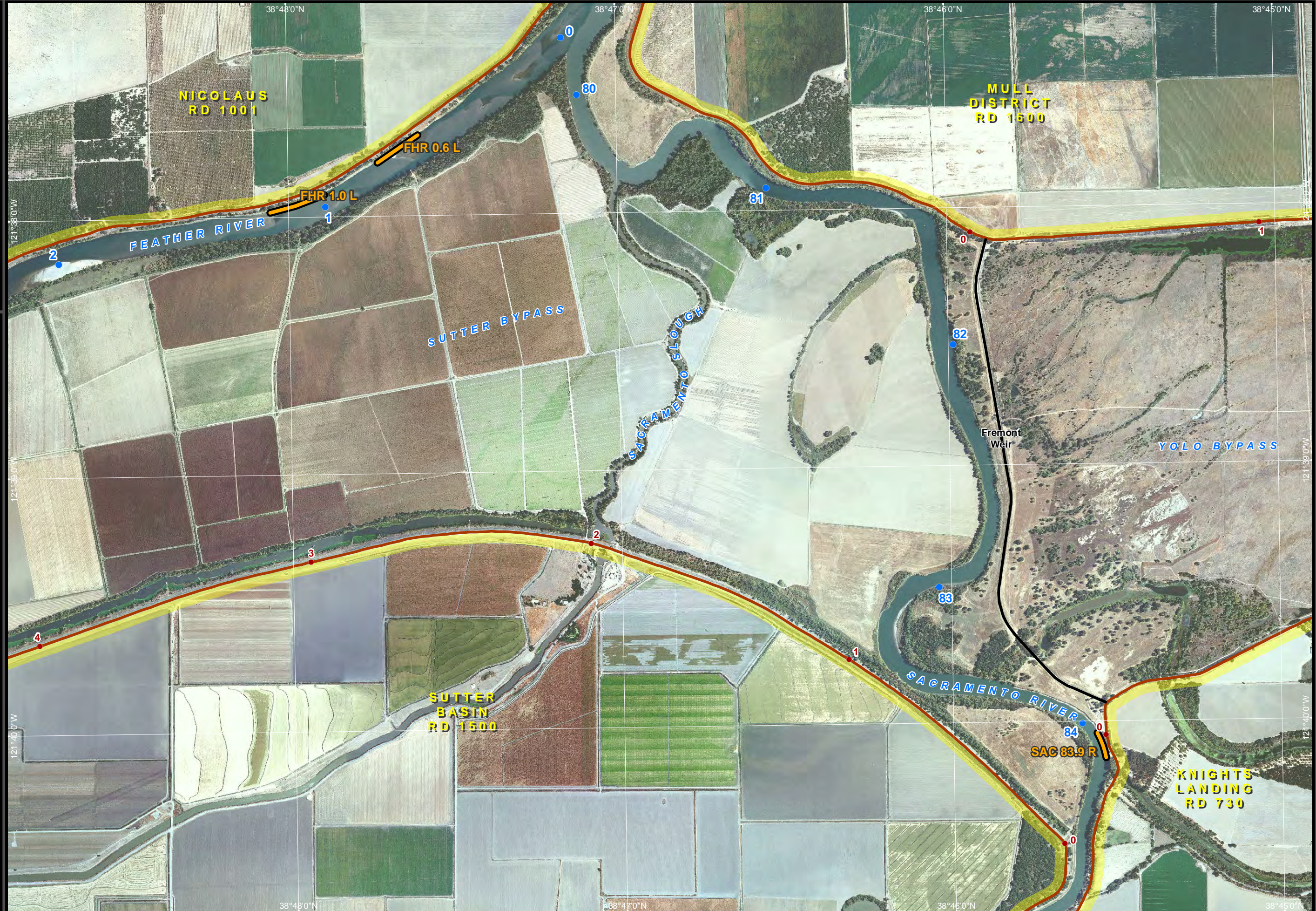
- River Miles
- Levee Miles
- Critical Erosion
- Erosion
- New Erosion (2011)
- Under Construction
- Repaired
- SRBPP Levees
- Reclamation District
- Maintenance Areas
- Levee Districts

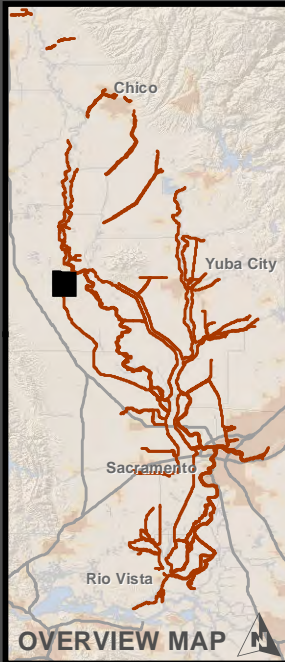
Aerial Imagery Source:
1ft Digital Globe, 2008



The information depicted in this GIS layer is the result of digital analyses performed on a database consisting of information from a variety of governmental and other credible sources. The accuracy of the information presented is limited to the collective accuracy of the database on the date of the analysis. The information is believed accurate and reasonable efforts have been made to ensure the accuracy of the data. However, the US Army Corps of Engineers Sacramento District GIS Team expressly disclaims responsibility for damages or liability that may arise from use of this data.

Sacramento River
Bank Protection
Project





Legend

- River Miles
- Levee Miles
- Critical Erosion
- Erosion
- New Erosion (2011)
- Under Construction
- Repaired
- SRBPP Levees
- Reclamation District
- Maintenance Areas
- Levee Districts

Aerial Imagery Source:
1ft Digital Globe, 2008



The information depicted in this GIS layer is the result of digital analyses performed on a database consisting of information from a variety of governmental and other credible sources. The accuracy of the information presented is limited to the collective accuracy of the database on the date of the analysis. The information is believed accurate and reasonable efforts have been made to ensure the accuracy of the data. However, the US Army Corps of Engineers Sacramento District GIS Team expressly disclaims responsibility for damages or liability that may arise from use of this data.





OVERVIEW MAP

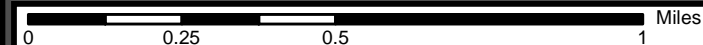
Legend

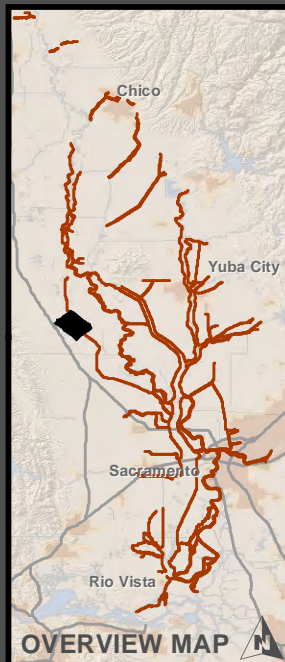
- River Miles
- Levee Miles
- Critical Erosion
- Erosion
- New Erosion (2011)
- Under Construction
- Repaired
- SRBPP Levees
- Reclamation District
- Maintenance Areas
- Levee Districts

Aerial Imagery Source:
1ft Digital Globe, 2008














The information depicted in this GIS layer is the result of digital analyses performed on a database consisting of information from a variety of governmental and other credible sources. The accuracy of the information presented is limited to the collective accuracy of the database on the date of the analysis. The information is believed accurate and reasonable efforts have been made to ensure the accuracy of the data. However, the US Army Corps of Engineers Sacramento District GIS Team expressly disclaims responsibility for damages or liability that may arise from use of this data.





Legend

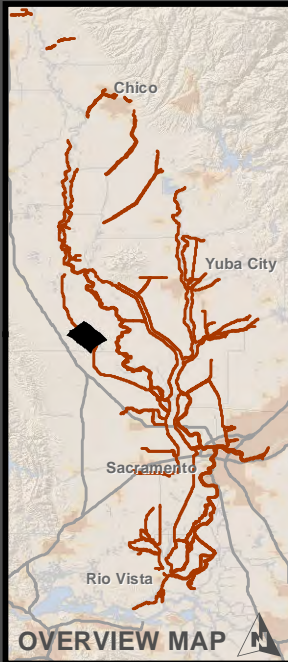
-  River Miles
-  Levee Miles
-  Critical Erosion
-  Erosion
-  New Erosion (2011)
-  Under Construction
-  Repaired
-  SRBPP Levees
-  Reclamation District
-  Maintenance Areas
-  Levee Districts

Aerial Imagery Source:
1ft Digital Globe, 2008



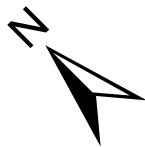
The information depicted in this GIS layer is the result of digital analyses performed on a database consisting of information from a variety of governmental and other credible sources. The accuracy of the information presented is limited to the collective accuracy of the database on the date of the analysis. The information is believed accurate and reasonable efforts have been made to ensure the accuracy of the data. However, the US Army Corps of Engineers Sacramento District GIS Team expressly disclaims responsibility for damages or liability that may arise from use of this data.






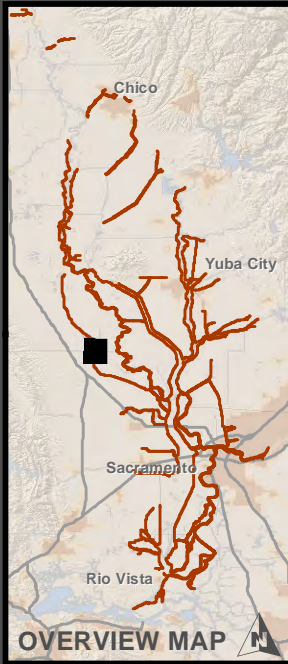
- Legend**
- River Miles
 - Levee Miles
 - Critical Erosion
 - Erosion
 - New Erosion (2011)
 - Under Construction
 - Repaired
 - SRBPP Levees
 - Reclamation District
 - Maintenance Areas
 - Levee Districts

Aerial Imagery Source:
1ft Digital Globe, 2008



The information depicted in this GIS layer is the result of digital analyses performed on a database consisting of information from a variety of governmental and other credible sources. The accuracy of the information presented is limited to the collective accuracy of the database on the date of the analysis. The information is believed accurate and reasonable efforts have been made to ensure the accuracy of the data. However, the US Army Corps of Engineers Sacramento District GIS Team expressly disclaims responsibility for damages or liability that may arise from use of this data.



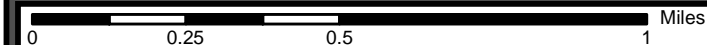


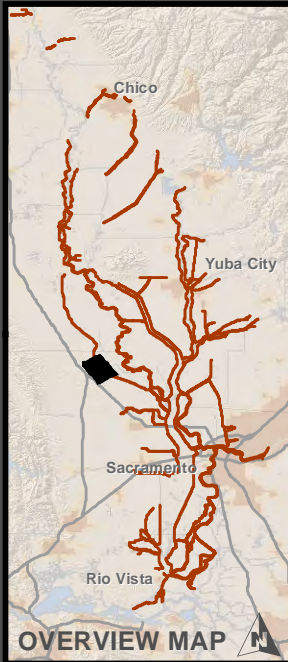
- Legend**
- River Miles
 - Levee Miles
 - Critical Erosion
 - Erosion
 - New Erosion (2011)
 - Under Construction
 - Repaired
 - SRBPP Levees
 - Reclamation District
 - Maintenance Areas
 - Levee Districts

Aerial Imagery Source:
1ft Digital Globe, 2008



The information depicted in this GIS layer is the result of digital analyses performed on a database consisting of information from a variety of governmental and other credible sources. The accuracy of the information presented is limited to the collective accuracy of the database on the date of the analysis. The information is believed accurate and reasonable efforts have been made to ensure the accuracy of the data. However, the US Army Corps of Engineers Sacramento District GIS Team expressly disclaims responsibility for damages or liability that may arise from use of this data.



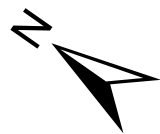


OVERVIEW MAP


Legend

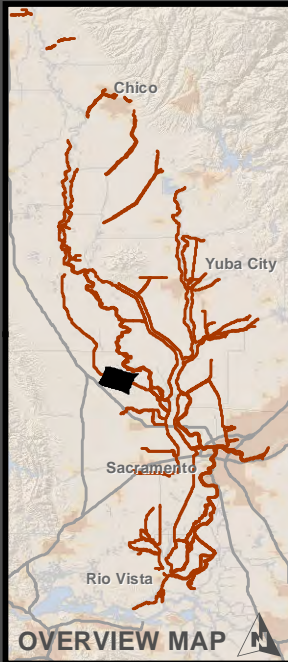
- River Miles
- Levee Miles
- Critical Erosion
- Erosion
- New Erosion (2011)
- Under Construction
- Repaired
- SRBPP Levees
- Reclamation District
- Maintenance Areas
- Levee Districts

Aerial Imagery Source:
1ft Digital Globe, 2008



The information depicted in this GIS layer is the result of digital analyses performed on a database consisting of information from a variety of governmental and other credible sources. The accuracy of the information presented is limited to the collective accuracy of the database on the date of the analysis. The information is believed accurate and reasonable efforts have been made to ensure the accuracy of the data. However, the US Army Corps of Engineers Sacramento District GIS Team expressly disclaims responsibility for damages or liability that may arise from use of this data.






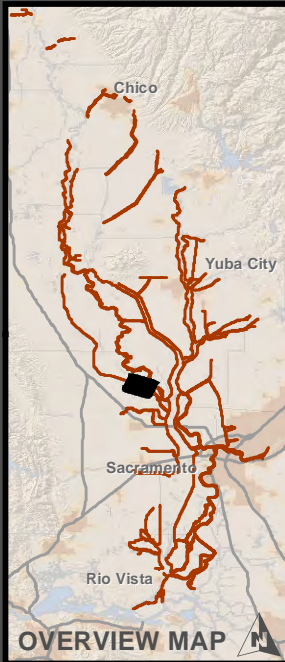
- Legend**
- River Miles
 - Levee Miles
 - Critical Erosion
 - Erosion
 - New Erosion (2011)
 - Under Construction
 - Repaired
 - SRBPP Levees
 - Reclamation District
 - Maintenance Areas
 - Levee Districts

Aerial Imagery Source:
1ft Digital Globe, 2008



The information depicted in this GIS layer is the result of digital analyses performed on a database consisting of information from a variety of governmental and other credible sources. The accuracy of the information presented is limited to the collective accuracy of the database on the date of the analysis. The information is believed accurate and reasonable efforts have been made to ensure the accuracy of the data. However, the US Army Corps of Engineers Sacramento District GIS Team expressly disclaims responsibility for damages or liability that may arise from use of this data.






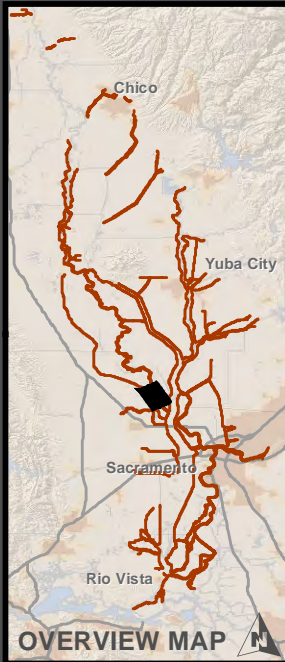
- Legend**
- River Miles
 - Levee Miles
 - Critical Erosion
 - Erosion
 - New Erosion (2011)
 - Under Construction
 - Repaired
 - SRBPP Levees
 - Reclamation District
 - Maintenance Areas
 - Levee Districts

Aerial Imagery Source:
1ft Digital Globe, 2008




The information depicted in this GIS layer is the result of digital analyses performed on a database consisting of information from a variety of governmental and other credible sources. The accuracy of the information presented is limited to the collective accuracy of the database on the date of the analysis. The information is believed accurate and reasonable efforts have been made to ensure the accuracy of the data. However, the US Army Corps of Engineers Sacramento District GIS Team expressly disclaims responsibility for damages or liability that may arise from use of this data.






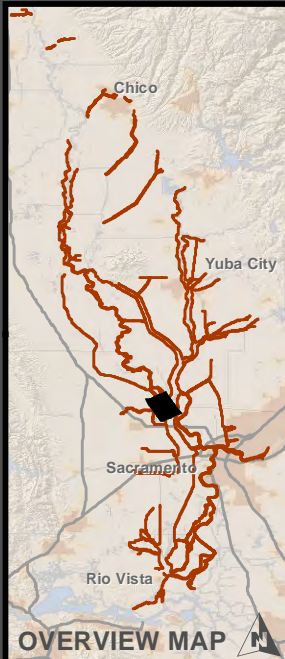
- Legend**
- River Miles
 - Levee Miles
 - Critical Erosion
 - Erosion
 - New Erosion (2011)
 - Under Construction
 - Repaired
 - SRBPP Levees
 - Reclamation District
 - Maintenance Areas
 - Levee Districts

Aerial Imagery Source:
1ft Digital Globe, 2008



The information depicted in this GIS layer is the result of digital analyses performed on a database consisting of information from a variety of governmental and other credible sources. The accuracy of the information presented is limited to the collective accuracy of the database on the date of the analysis. The information is believed accurate and reasonable efforts have been made to ensure the accuracy of the data. However, the US Army Corps of Engineers Sacramento District GIS Team expressly disclaims responsibility for damages or liability that may arise from use of this data.







Legend

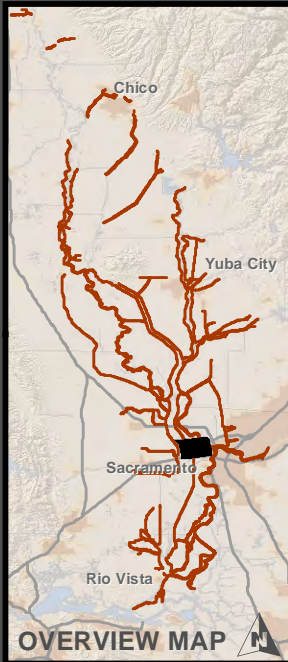
- River Miles
- Levee Miles
- Critical Erosion
- Erosion
- New Erosion (2011)
- Under Construction
- Repaired
- SRBPP Levees
- Reclamation District
- Maintenance Areas
- Levee Districts

Aerial Imagery Source:
1ft Digital Globe, 2008



The information depicted in this GIS layer is the result of digital analyses performed on a database consisting of information from a variety of governmental and other credible sources. The accuracy of the information presented is limited to the collective accuracy of the database on the date of the analysis. The information is believed accurate and reasonable efforts have been made to ensure the accuracy of the data. However, the US Army Corps of Engineers Sacramento District GIS Team expressly disclaims responsibility for damages or liability that may arise from use of this data.





Legend

- River Miles
- Levee Miles
- Critical Erosion
- Erosion
- New Erosion (2011)
- Under Construction
- Repaired
- SRBPP Levees
- Reclamation District
- Maintenance Areas
- Levee Districts

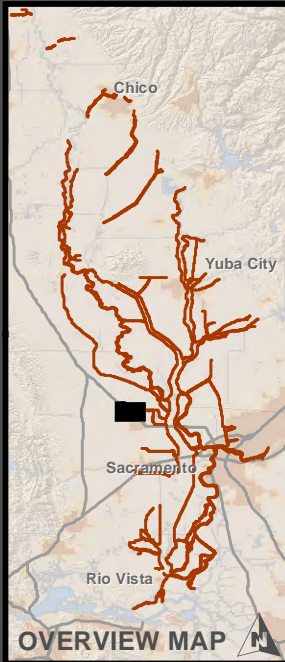
Aerial Imagery Source:
1ft Digital Globe, 2008



The information depicted in this GIS layer is the result of digital analyses performed on a database consisting of information from a variety of governmental and other credible sources. The accuracy of the information presented is limited to the collective accuracy of the database on the date of the analysis. The information is believed accurate and reasonable efforts have been made to ensure the accuracy of the data. However, the US Army Corps of Engineers Sacramento District GIS Team expressly disclaims responsibility for damages or liability that may arise from use of this data.



0 0.25 0.5 1 Miles




Legend

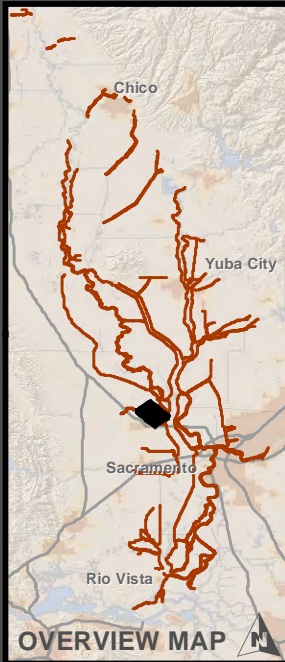
- River Miles
- Levee Miles
- Critical Erosion
- Erosion
- New Erosion (2011)
- Under Construction
- Repaired
- SRBPP Levees
- Reclamation District
- Maintenance Areas
- Levee Districts

Aerial Imagery Source:
1ft Digital Globe, 2008



The information depicted in this GIS layer is the result of digital analyses performed on a database consisting of information from a variety of governmental and other credible sources. The accuracy of the information presented is limited to the collective accuracy of the database on the date of the analysis. The information is believed accurate and reasonable efforts have been made to ensure the accuracy of the data. However, the US Army Corps of Engineers Sacramento District GIS Team expressly disclaims responsibility for damages or liability that may arise from use of this data.






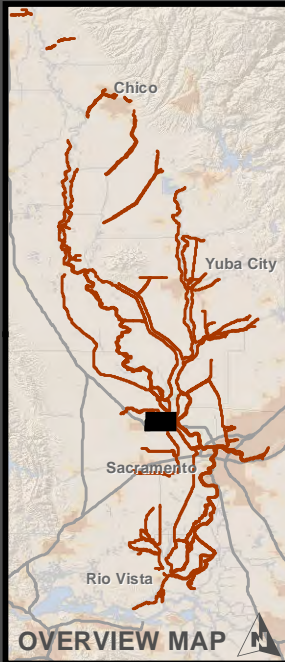
- Legend**
- River Miles
 - Levee Miles
 - Critical Erosion
 - Erosion
 - New Erosion (2011)
 - Under Construction
 - Repaired
 - SRBPP Levees
 - Reclamation District
 - Maintenance Areas
 - Levee Districts

Aerial Imagery Source:
1ft Digital Globe, 2008



The information depicted in this GIS layer is the result of digital analyses performed on a database consisting of information from a variety of governmental and other credible sources. The accuracy of the information presented is limited to the collective accuracy of the database on the date of the analysis. The information is believed accurate and reasonable efforts have been made to ensure the accuracy of the data. However, the US Army Corps of Engineers Sacramento District GIS Team expressly disclaims responsibility for damages or liability that may arise from use of this data.





Legend

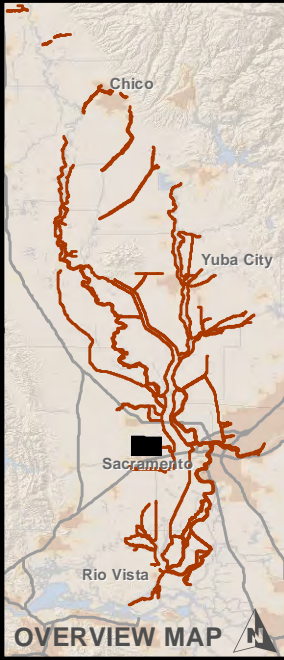
- River Miles
- Levee Miles
- Critical Erosion
- Erosion
- New Erosion (2011)
- Under Construction
- Repaired
- SRBPP Levees
- Reclamation District
- Maintenance Areas
- Levee Districts

Aerial Imagery Source:
1ft Digital Globe, 2008



The information depicted in this GIS layer is the result of digital analyses performed on a database consisting of information from a variety of governmental and other credible sources. The accuracy of the information presented is limited to the collective accuracy of the database on the date of the analysis. The information is believed accurate and reasonable efforts have been made to ensure the accuracy of the data. However, the US Army Corps of Engineers Sacramento District GIS Team expressly disclaims responsibility for damages or liability that may arise from use of this data.





Legend

- River Miles
- Levee Miles
- Critical Erosion
- Erosion
- New Erosion (2011)
- Under Construction
- Repaired
- SRBPP Levees
- Reclamation District
- Maintenance Areas
- Levee Districts

Aerial Imagery Source:
1ft Digital Globe, 2008



The information depicted in this GIS layer is the result of digital analyses performed on a database consisting of information from a variety of governmental and other credible sources. The accuracy of the information presented is limited to the collective accuracy of the database on the date of the analysis. The information is believed accurate and reasonable efforts have been made to ensure the accuracy of the data. However, the US Army Corps of Engineers Sacramento District GIS Team expressly disclaims responsibility for damages or liability that may arise from use of this data.






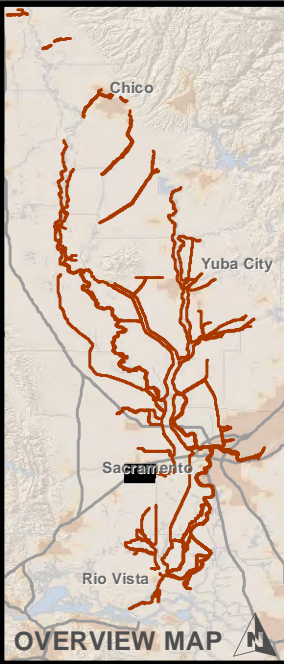
- Legend**
- River Miles
 - Levee Miles
 - Critical Erosion
 - Erosion
 - New Erosion (2011)
 - Under Construction
 - Repaired
 - SRBPP Levees
 - Reclamation District
 - Maintenance Areas
 - Levee Districts

Aerial Imagery Source:
1ft Digital Globe, 2008



The information depicted in this GIS layer is the result of digital analyses performed on a database consisting of information from a variety of governmental and other credible sources. The accuracy of the information presented is limited to the collective accuracy of the database on the date of the analysis. The information is believed accurate and reasonable efforts have been made to ensure the accuracy of the data. However, the US Army Corps of Engineers Sacramento District GIS Team expressly disclaims responsibility for damages or liability that may arise from use of this data.





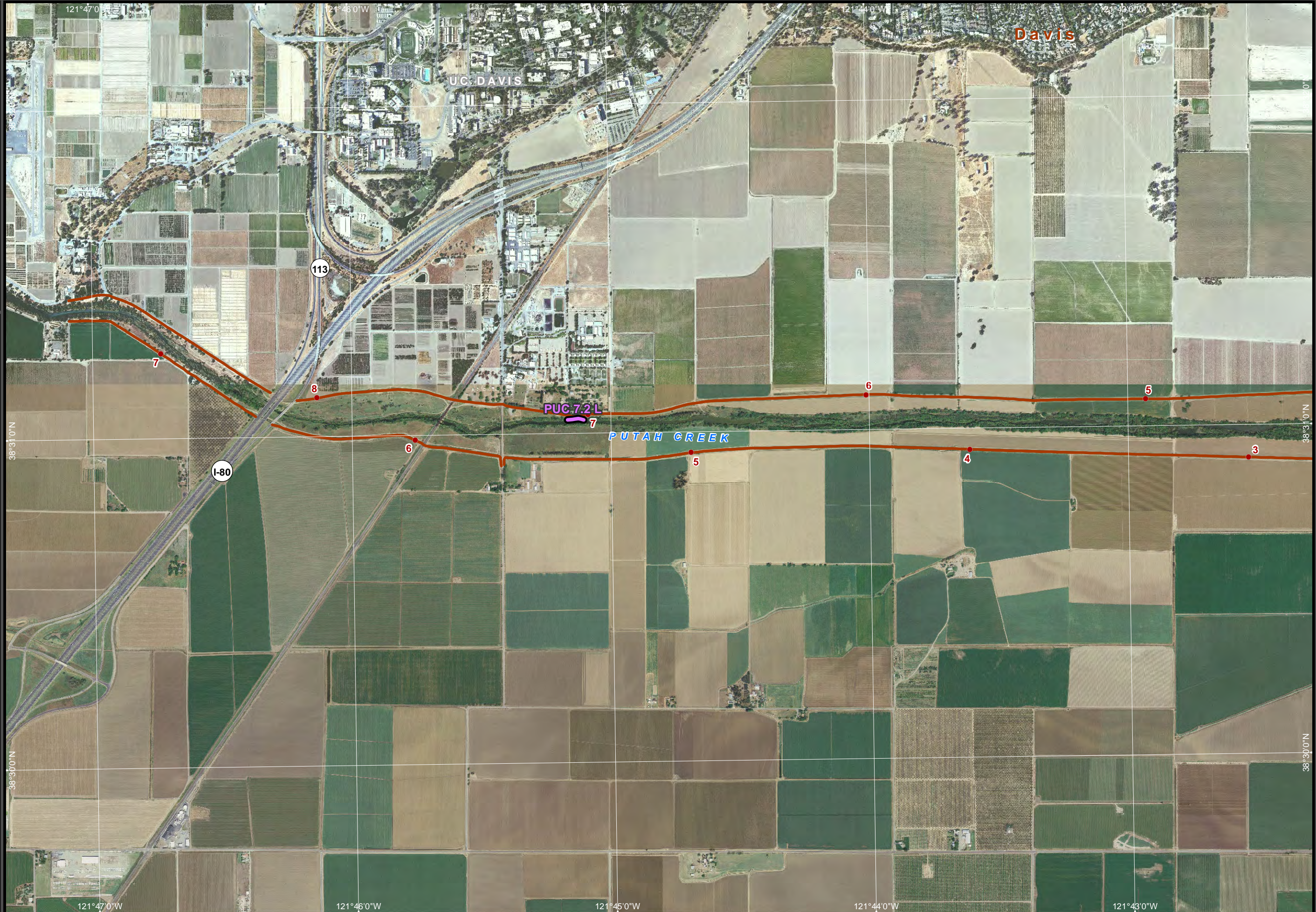
Legend

- River Miles
- Levee Miles
- Critical Erosion
- Erosion
- New Erosion (2011)
- Under Construction
- Repaired
- SRBPP Levees
- Reclamation District
- Maintenance Areas
- Levee Districts

Aerial Imagery Source:
1ft Digital Globe, 2008



The information depicted in this GIS layer is the result of digital analyses performed on a database consisting of information from a variety of governmental and other credible sources. The accuracy of the information presented is limited to the collective accuracy of the database on the date of the analysis. The information is believed accurate and reasonable efforts have been made to ensure the accuracy of the data. However, the US Army Corps of Engineers Sacramento District GIS Team expressly disclaims responsibility for damages or liability that may arise from use of this data.



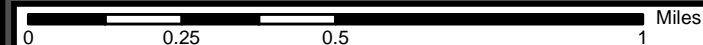


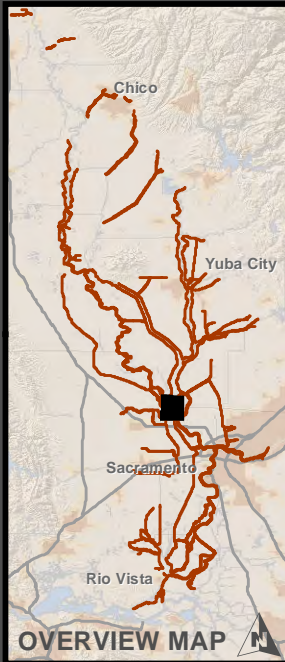
- Legend**
- River Miles
 - Levee Miles
 - Critical Erosion
 - Erosion
 - New Erosion (2011)
 - Under Construction
 - Repaired
 - SRBPP Levees
 - Reclamation District
 - Maintenance Areas
 - Levee Districts

Aerial Imagery Source:
1ft Digital Globe, 2008



The information depicted in this GIS layer is the result of digital analyses performed on a database consisting of information from a variety of governmental and other credible sources. The accuracy of the information presented is limited to the collective accuracy of the database on the date of the analysis. The information is believed accurate and reasonable efforts have been made to ensure the accuracy of the data. However, the US Army Corps of Engineers Sacramento District GIS Team expressly disclaims responsibility for damages or liability that may arise from use of this data.



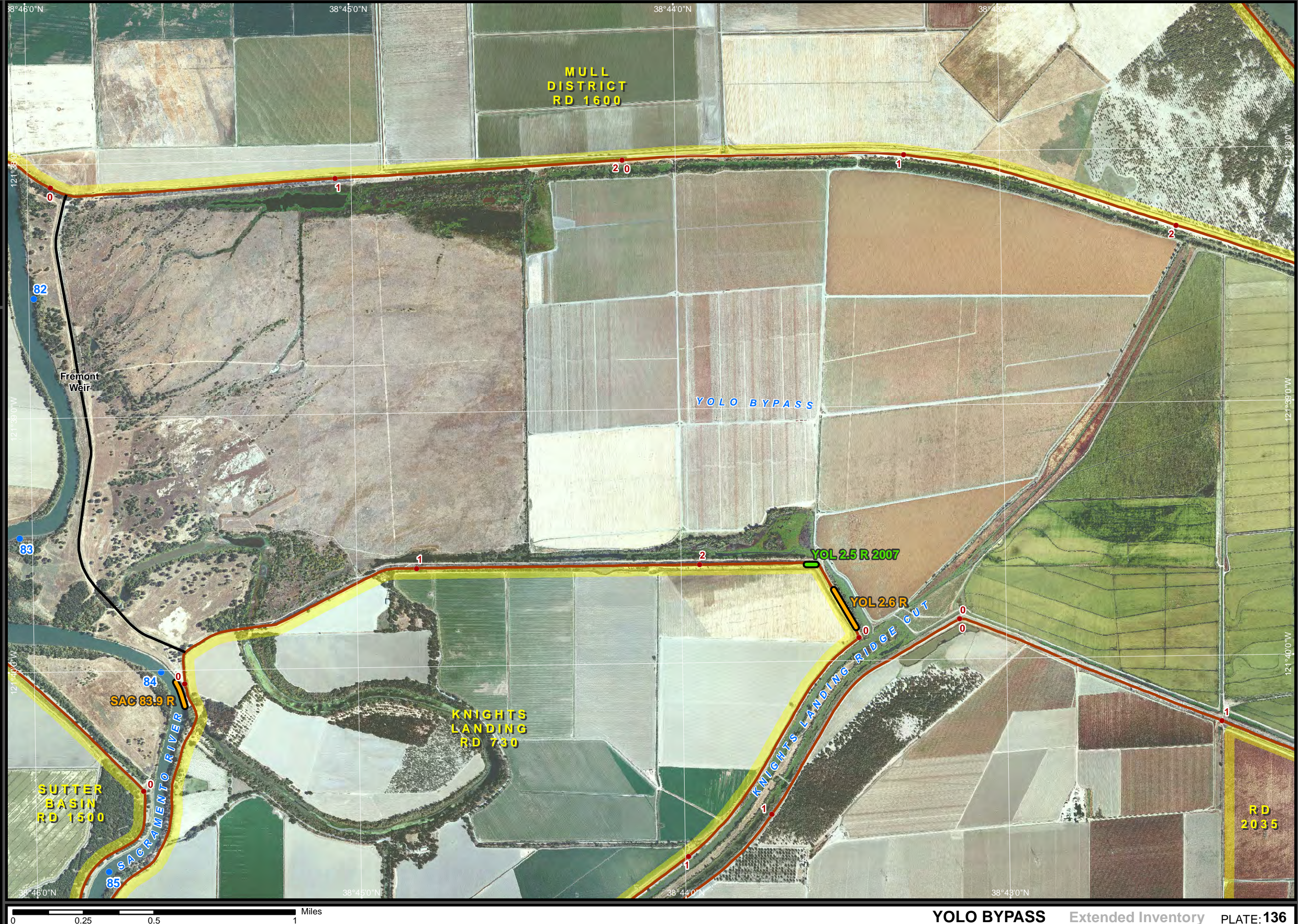


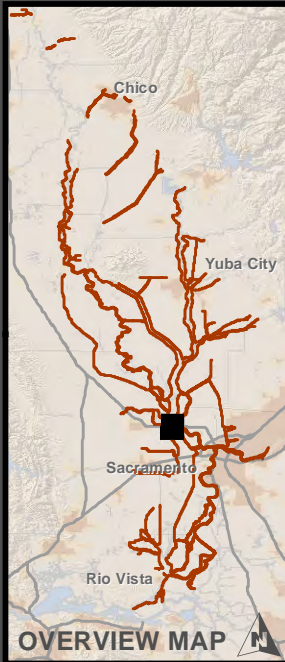
- Legend**
- River Miles
 - Levee Miles
 - Critical Erosion
 - Erosion
 - New Erosion (2011)
 - Under Construction
 - Repaired
 - SRBPP Levees
 - Reclamation District
 - Maintenance Areas
 - Levee Districts

Aerial Imagery Source:
1ft Digital Globe, 2008



The information depicted in this GIS layer is the result of digital analyses performed on a database consisting of information from a variety of governmental and other credible sources. The accuracy of the information presented is limited to the collective accuracy of the database on the date of the analysis. The information is believed accurate and reasonable efforts have been made to ensure the accuracy of the data. However, the US Army Corps of Engineers Sacramento District GIS Team expressly disclaims responsibility for damages or liability that may arise from use of this data.





Legend

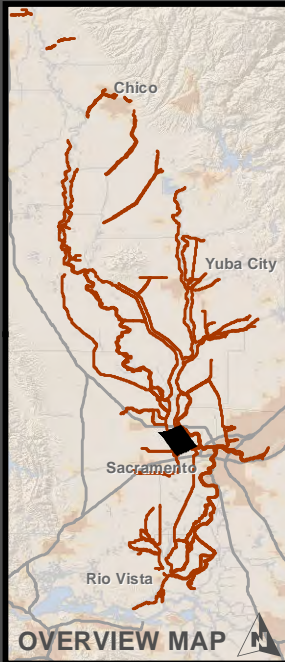
- River Miles
- Levee Miles
- ▬ Critical Erosion
- ▬ Erosion
- ▬ New Erosion (2011)
- ▬ Under Construction
- ▬ Repaired
- ▬ SRBPP Levees
- ▬ Reclamation District
- ▬ Maintenance Areas
- ▬ Levee Districts

Aerial Imagery Source:
1ft Digital Globe, 2008



The information depicted in this GIS layer is the result of digital analyses performed on a database consisting of information from a variety of governmental and other credible sources. The accuracy of the information presented is limited to the collective accuracy of the database on the date of the analysis. The information is believed accurate and reasonable efforts have been made to ensure the accuracy of the data. However, the US Army Corps of Engineers Sacramento District GIS Team expressly disclaims responsibility for damages or liability that may arise from use of this data.





Legend

- River Miles
- Levee Miles
- Critical Erosion
- Erosion
- New Erosion (2011)
- Under Construction
- Repaired
- SRBPP Levees
- Reclamation District
- Maintenance Areas
- Levee Districts


Aerial Imagery Source:
1ft Digital Globe, 2008

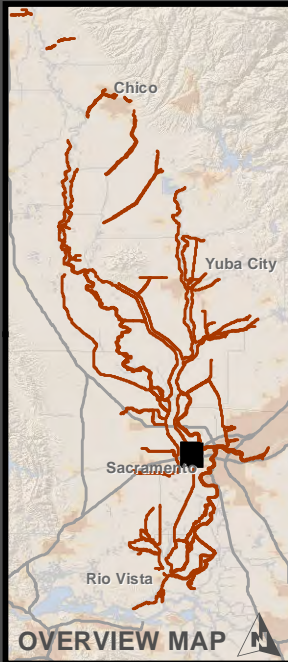


The information depicted in this GIS layer is the result of digital analyses performed on a database consisting of information from a variety of governmental and other credible sources. The accuracy of the information presented is limited to the collective accuracy of the database on the date of the analysis. The information is believed accurate and reasonable efforts have been made to ensure the accuracy of the data. However, the US Army Corps of Engineers Sacramento District GIS Team expressly disclaims responsibility for damages or liability that may arise from use of this data.

Sacramento River
Bank Protection
Project

US Army Corps
of Engineers
Sacramento District





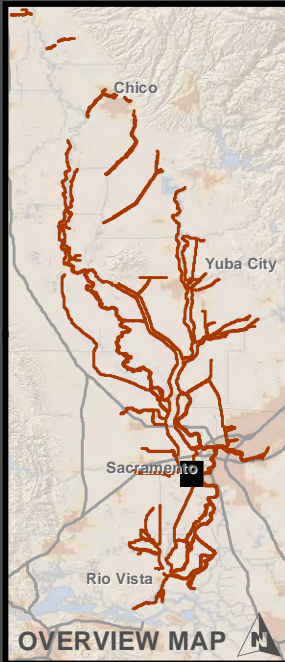
- Legend**
- River Miles
 - Levee Miles
 - Critical Erosion
 - Erosion
 - New Erosion (2011)
 - Under Construction
 - Repaired
 - SRBPP Levees
 - Reclamation District
 - Maintenance Areas
 - Levee Districts

Aerial Imagery Source:
1ft Digital Globe, 2008



The information depicted in this GIS layer is the result of digital analyses performed on a database consisting of information from a variety of governmental and other credible sources. The accuracy of the information presented is limited to the collective accuracy of the database on the date of the analysis. The information is believed accurate and reasonable efforts have been made to ensure the accuracy of the data. However, the US Army Corps of Engineers Sacramento District GIS Team expressly disclaims responsibility for damages or liability that may arise from use of this data.






Legend

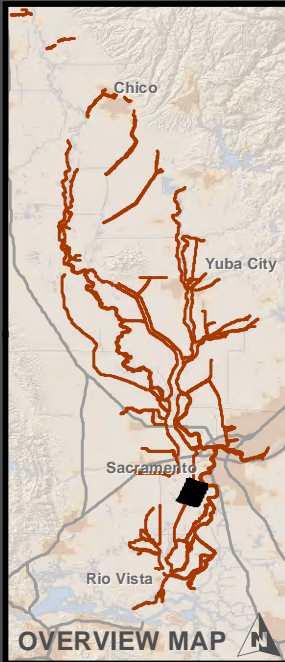
- River Miles
- Levee Miles
- ▬ Critical Erosion
- ▬ Erosion
- ▬ New Erosion (2011)
- ▬ Under Construction
- ▬ Repaired
- ▬ SRBPP Levees
- ▬ Reclamation District
- ▬ Maintenance Areas
- ▬ Levee Districts

Aerial Imagery Source:
1ft Digital Globe, 2008



The information depicted in this GIS layer is the result of digital analyses performed on a database consisting of information from a variety of governmental and other credible sources. The accuracy of the information presented is limited to the collective accuracy of the database on the date of the analysis. The information is believed accurate and reasonable efforts have been made to ensure the accuracy of the data. However, the US Army Corps of Engineers Sacramento District GIS Team expressly disclaims responsibility for damages or liability that may arise from use of this data.






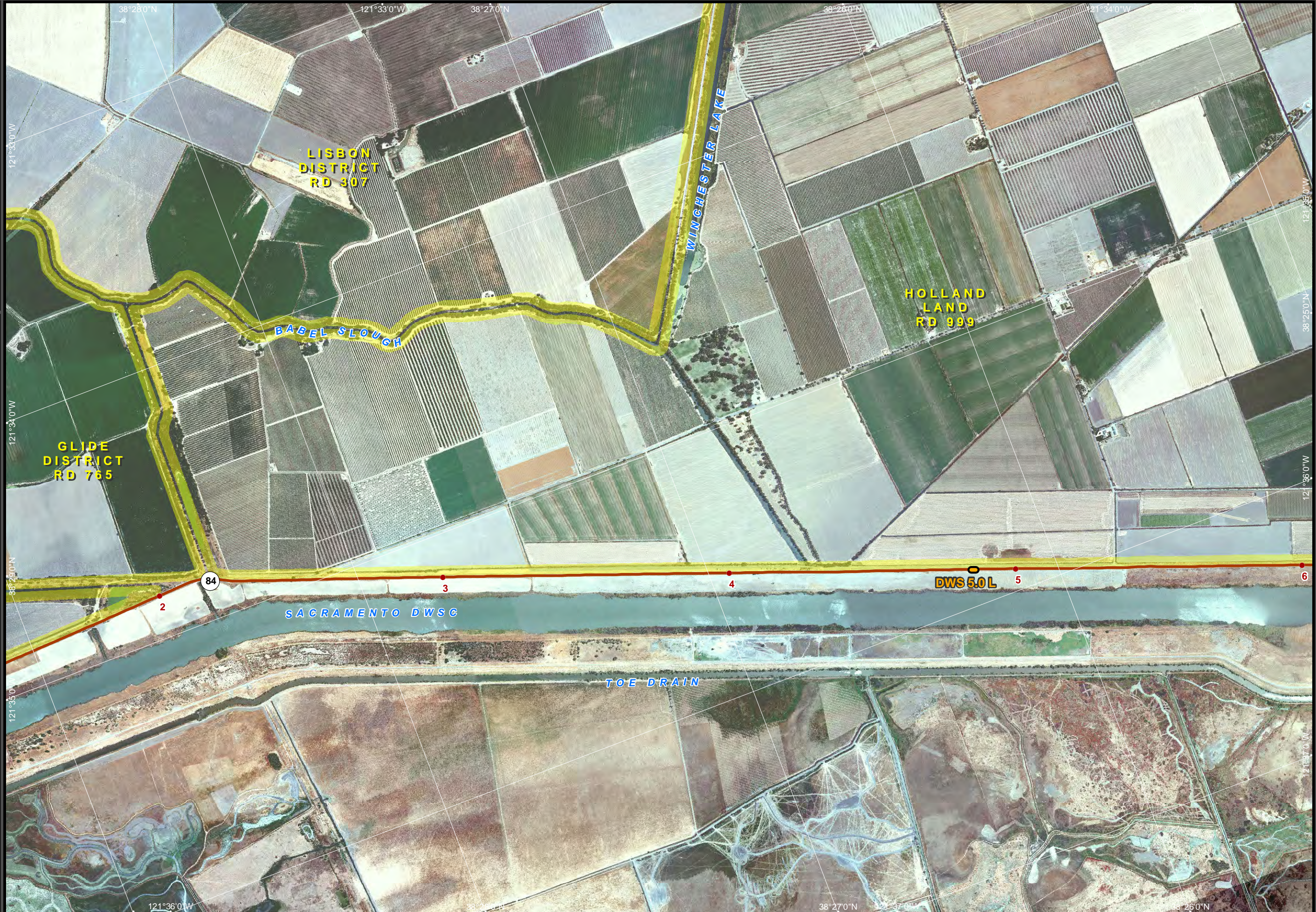
Legend

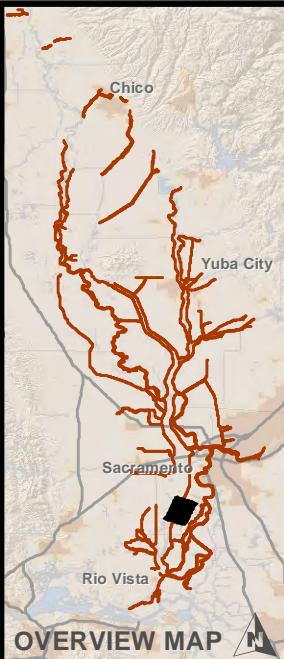
- River Miles
- Levee Miles
- ▬ Critical Erosion
- ▬ Erosion
- ▬ New Erosion (2011)
- ▬ Under Construction
- ▬ Repaired
- ▬ SRBPP Levees
- ▬ Reclamation District
- ▬ Maintenance Areas
- ▬ Levee Districts

Aerial Imagery Source:
1ft Digital Globe, 2008



The information depicted in this GIS layer is the result of digital analyses performed on a database consisting of information from a variety of governmental and other credible sources. The accuracy of the information presented is limited to the collective accuracy of the database on the date of the analysis. The information is believed accurate and reasonable efforts have been made to ensure the accuracy of the data. However, the US Army Corps of Engineers Sacramento District GIS Team expressly disclaims responsibility for damages or liability that may arise from use of this data.





Legend

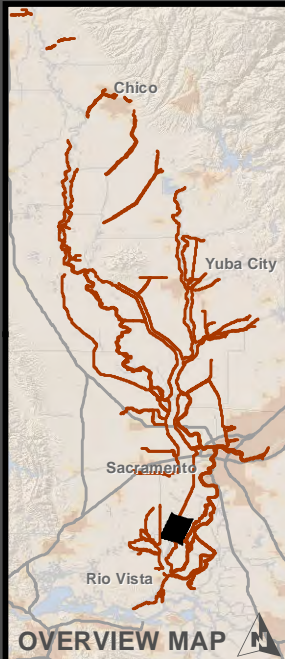
- River Miles
- Levee Miles
- ▬ Critical Erosion
- ▬ Erosion
- ▬ New Erosion (2011)
- ▬ Under Construction
- ▬ Repaired
- ▬ SRBPP Levees
- ▬ Reclamation District
- ▬ Maintenance Areas
- ▬ Levee Districts

Aerial Imagery Source:
1ft Digital Globe, 2008



The information depicted in this GIS layer is the result of digital analyses performed on a database consisting of information from a variety of governmental and other credible sources. The accuracy of the information presented is limited to the collective accuracy of the database on the date of the analysis. The information is believed accurate and reasonable efforts have been made to ensure the accuracy of the data. However, the US Army Corps of Engineers Sacramento District GIS Team expressly disclaims responsibility for damages or liability that may arise from use of this data.






Legend

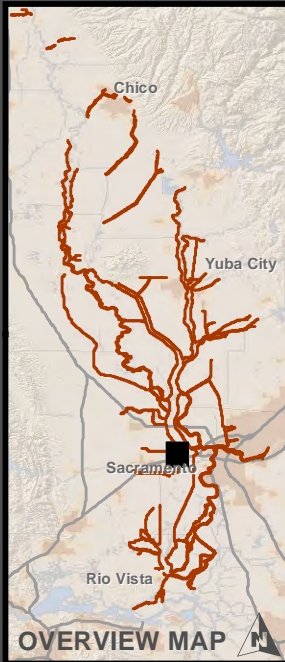
- River Miles
- Levee Miles
- ▬ Critical Erosion
- ▬ Erosion
- ▬ New Erosion (2011)
- ▬ Under Construction
- ▬ Repaired
- ▬ SRBPP Levees
- ▬ Reclamation District
- ▬ Maintenance Areas
- ▬ Levee Districts

Aerial Imagery Source:
1ft Digital Globe, 2008



The information depicted in this GIS layer is the result of digital analyses performed on a database consisting of information from a variety of governmental and other credible sources. The accuracy of the information presented is limited to the collective accuracy of the database on the date of the analysis. The information is believed accurate and reasonable efforts have been made to ensure the accuracy of the data. However, the US Army Corps of Engineers Sacramento District GIS Team expressly disclaims responsibility for damages or liability that may arise from use of this data.





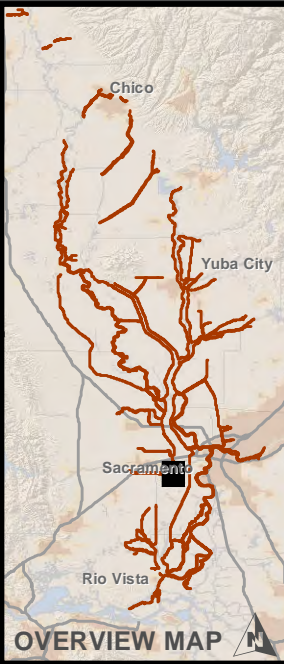
- Legend**
- River Miles
 - Levee Miles
 - Critical Erosion
 - Erosion
 - New Erosion (2011)
 - Under Construction
 - Repaired
 - SRBPP Levees
 - Reclamation District
 - Maintenance Areas
 - Levee Districts

Aerial Imagery Source:
1ft Digital Globe, 2008



The information depicted in this GIS layer is the result of digital analyses performed on a database consisting of information from a variety of governmental and other credible sources. The accuracy of the information presented is limited to the collective accuracy of the database on the date of the analysis. The information is believed accurate and reasonable efforts have been made to ensure the accuracy of the data. However, the US Army Corps of Engineers Sacramento District GIS Team expressly disclaims responsibility for damages or liability that may arise from use of this data.





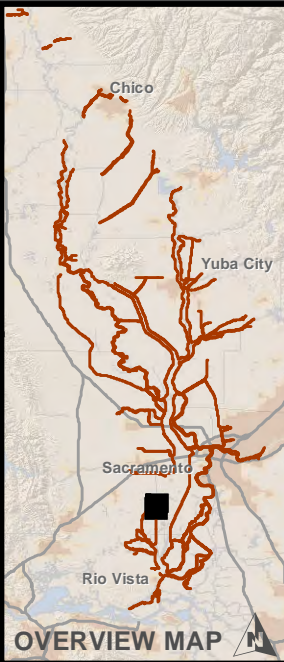
- Legend**
- River Miles
 - Levee Miles
 - Critical Erosion
 - Erosion
 - New Erosion (2011)
 - Under Construction
 - Repaired
 - SRBPP Levees
 - Reclamation District
 - Maintenance Areas
 - Levee Districts

Aerial Imagery Source:
1ft Digital Globe, 2008



The information depicted in this GIS layer is the result of digital analyses performed on a database consisting of information from a variety of governmental and other credible sources. The accuracy of the information presented is limited to the collective accuracy of the database on the date of the analysis. The information is believed accurate and reasonable efforts have been made to ensure the accuracy of the data. However, the US Army Corps of Engineers Sacramento District GIS Team expressly disclaims responsibility for damages or liability that may arise from use of this data.






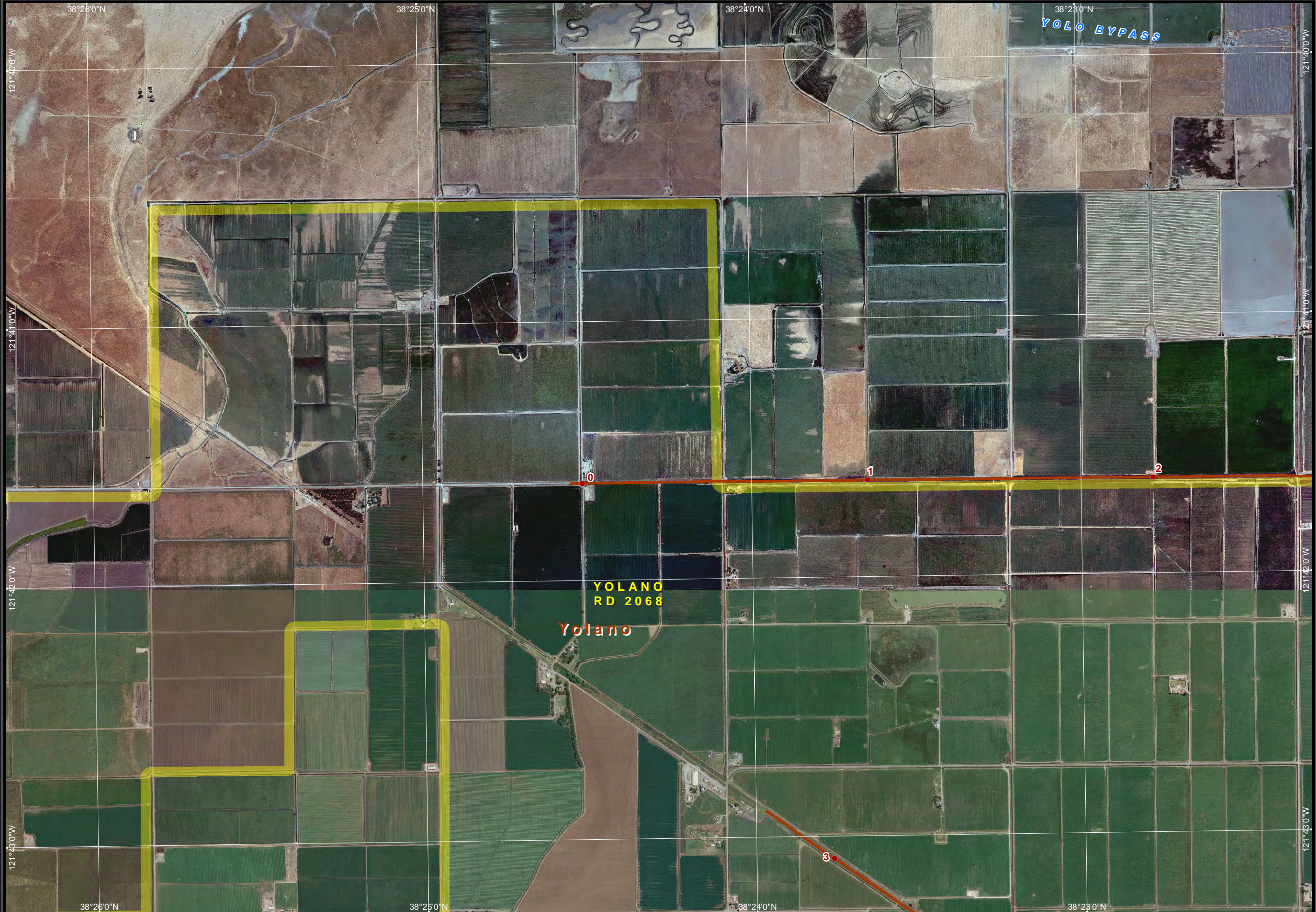
Legend

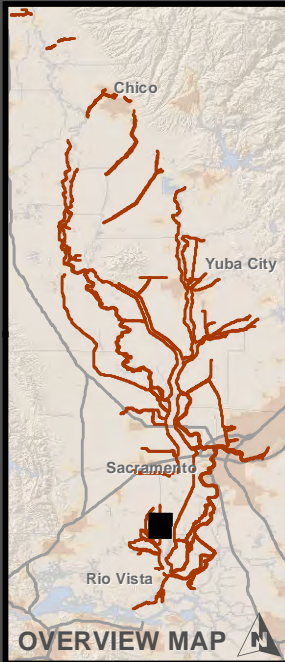
- River Miles
- Levee Miles
- ▬ Critical Erosion
- ▬ Erosion
- ▬ New Erosion (2011)
- ▬ Under Construction
- ▬ Repaired
- ▬ SRBPP Levees
- ▬ Reclamation District
- ▬ Maintenance Areas
- ▬ Levee Districts

Aerial Imagery Source:
1ft Digital Globe, 2008



The information depicted in this GIS layer is the result of digital analyses performed on a database consisting of information from a variety of governmental and other credible sources. The accuracy of the information presented is limited to the collective accuracy of the database on the date of the analysis. The information is believed accurate and reasonable efforts have been made to ensure the accuracy of the data. However, the US Army Corps of Engineers Sacramento District GIS Team expressly disclaims responsibility for damages or liability that may arise from use of this data.



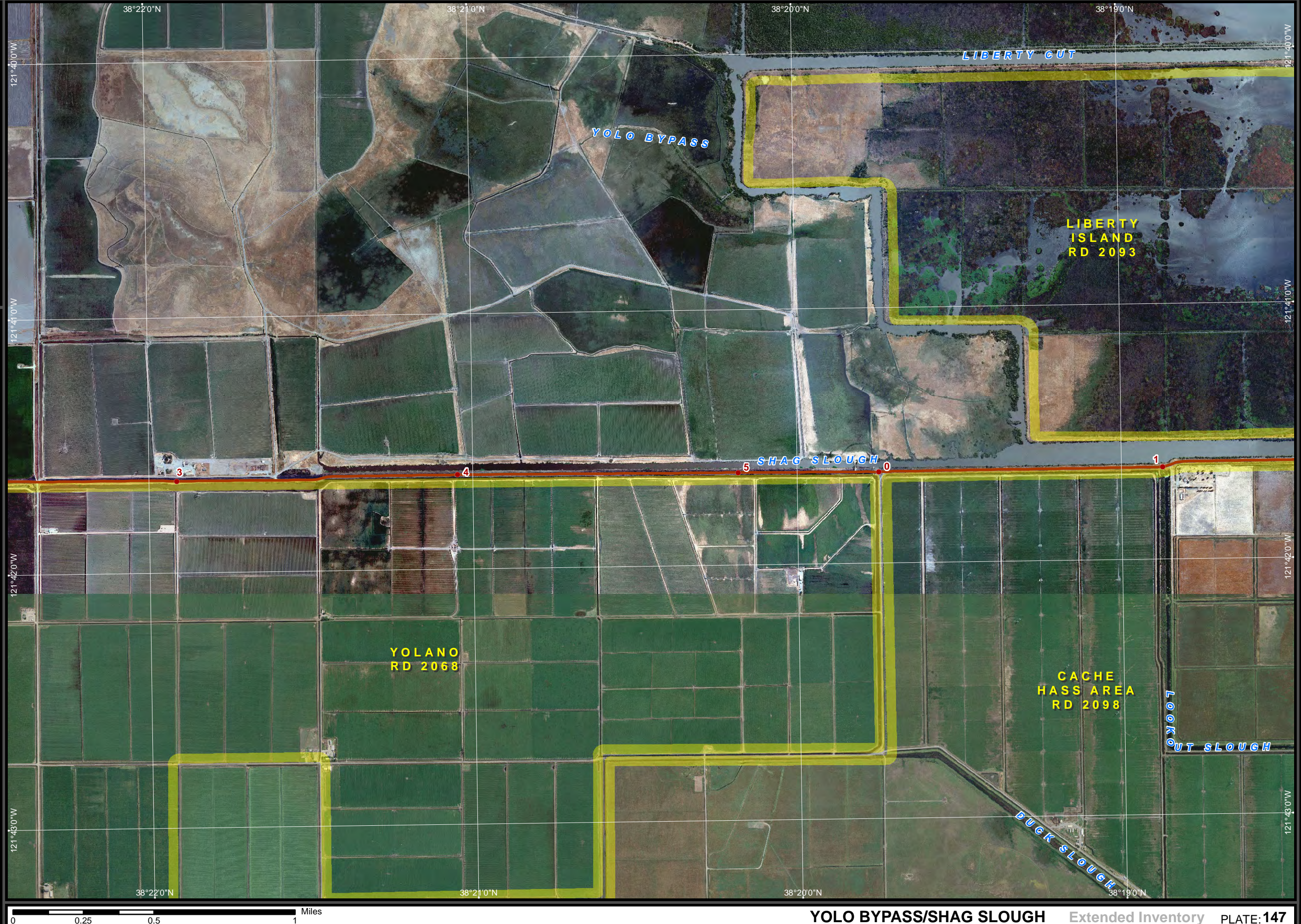


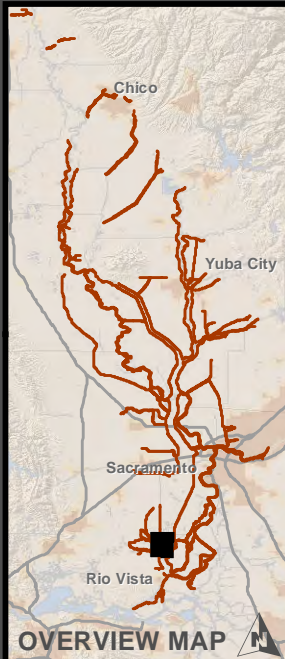
- Legend**
- River Miles
 - Levee Miles
 - Critical Erosion
 - Erosion
 - New Erosion (2011)
 - Under Construction
 - Repaired
 - SRBPP Levees
 - Reclamation District
 - Maintenance Areas
 - Levee Districts

Aerial Imagery Source:
1ft Digital Globe, 2008



The information depicted in this GIS layer is the result of digital analyses performed on a database consisting of information from a variety of governmental and other credible sources. The accuracy of the information presented is limited to the collective accuracy of the database on the date of the analysis. The information is believed accurate and reasonable efforts have been made to ensure the accuracy of the data. However, the US Army Corps of Engineers Sacramento District GIS Team expressly disclaims responsibility for damages or liability that may arise from use of this data.





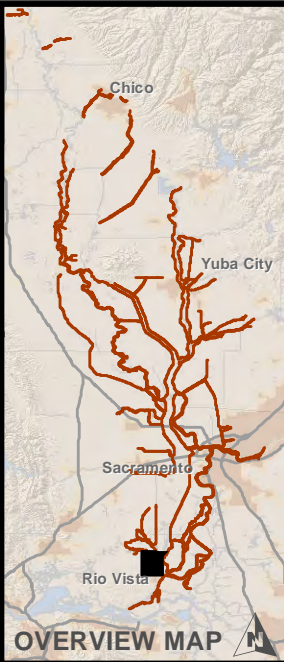
- Legend**
- River Miles
 - Levee Miles
 - Critical Erosion
 - Erosion
 - New Erosion (2011)
 - Under Construction
 - Repaired
 - SRBPP Levees
 - Reclamation District
 - Maintenance Areas
 - Levee Districts

Aerial Imagery Source:
1ft Digital Globe, 2008



The information depicted in this GIS layer is the result of digital analyses performed on a database consisting of information from a variety of governmental and other credible sources. The accuracy of the information presented is limited to the collective accuracy of the database on the date of the analysis. The information is believed accurate and reasonable efforts have been made to ensure the accuracy of the data. However, the US Army Corps of Engineers Sacramento District GIS Team expressly disclaims responsibility for damages or liability that may arise from use of this data.





OVERVIEW MAP

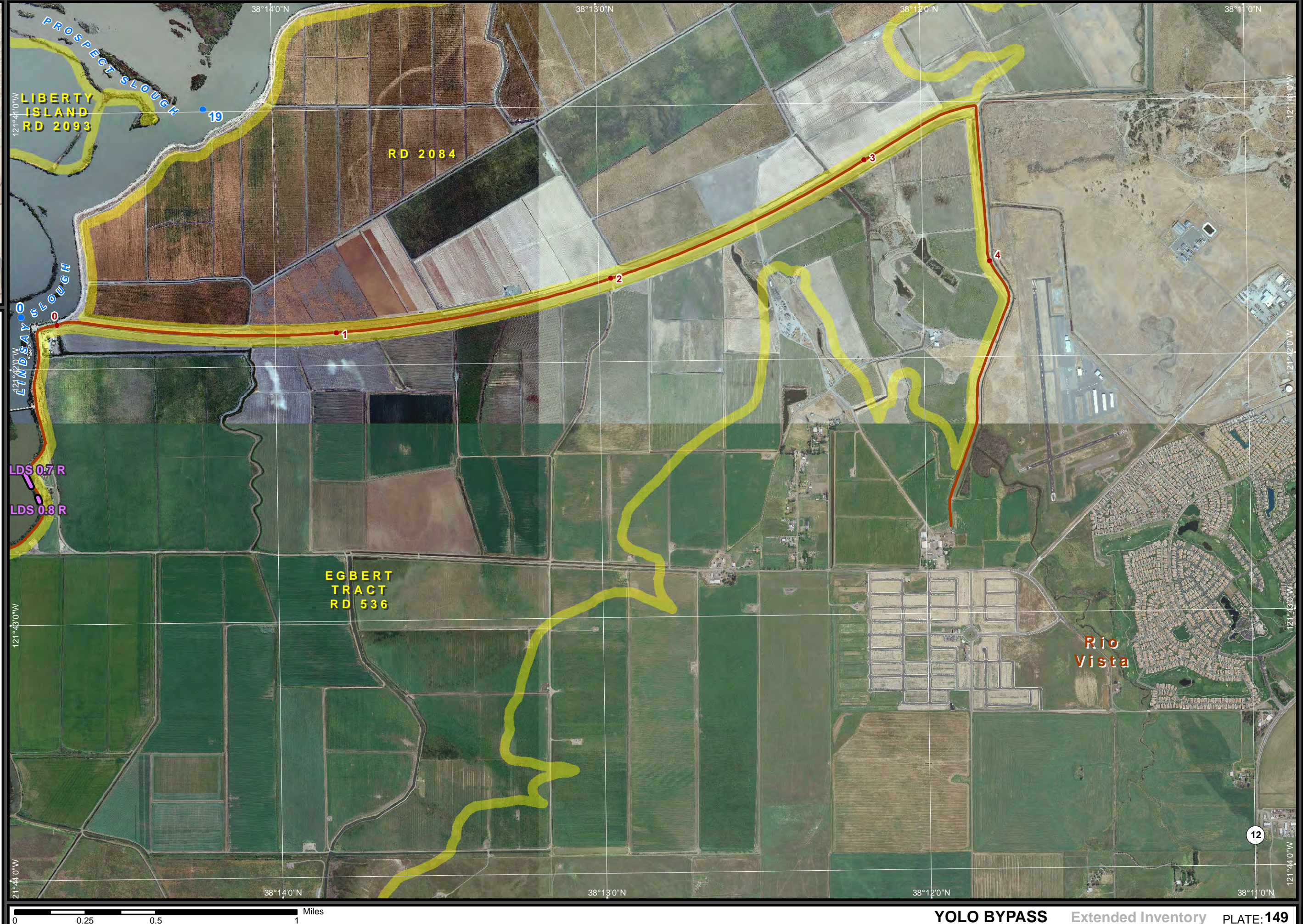
Legend

- River Miles
- Levee Miles
- Critical Erosion
- Erosion
- New Erosion (2011)
- Under Construction
- Repaired
- SRBPP Levees
- Reclamation District
- Maintenance Areas
- Levee Districts

Aerial Imagery Source:
1ft Digital Globe, 2008



The information depicted in this GIS layer is the result of digital analyses performed on a database consisting of information from a variety of governmental and other credible sources. The accuracy of the information presented is limited to the collective accuracy of the database on the date of the analysis. The information is believed accurate and reasonable efforts have been made to ensure the accuracy of the data. However, the US Army Corps of Engineers Sacramento District GIS Team expressly disclaims responsibility for damages or liability that may arise from use of this data.



11.0 NOTES

