Appendix A

Traffic Plan for Arden Pond Mitigation Site

TRAFFIC CONTROL PLANS

ARDEN POND IMPROVEMENTS
WILLIAM B. POND RECREATIONAL AREA
SACRAMENTO, CALIFORNIA

COUNTY OF SACRAMENTO

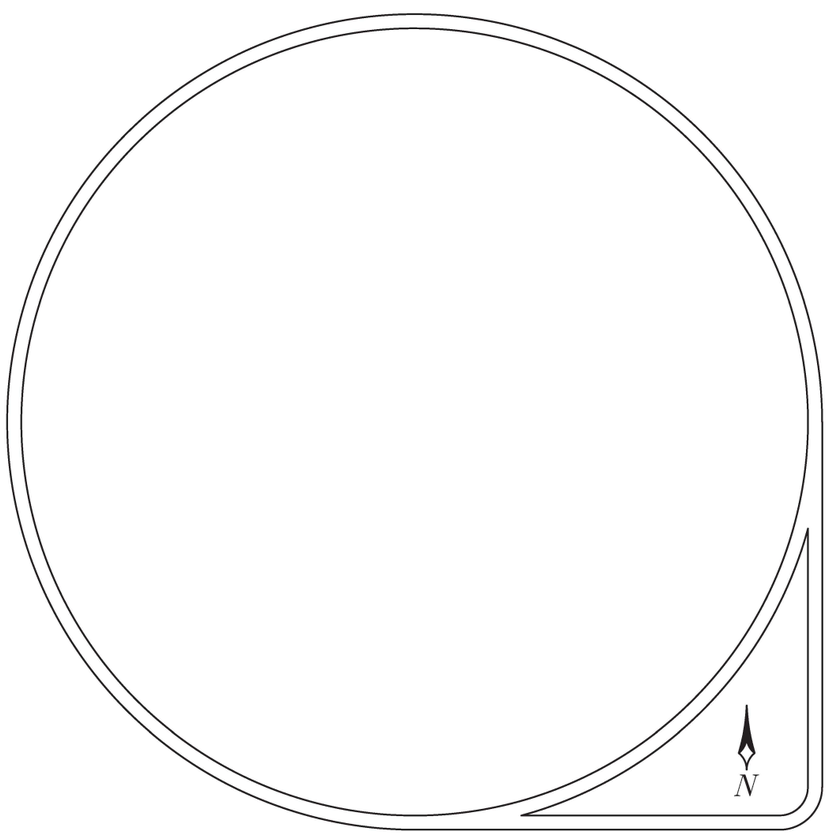

LOCATION MAP

CONTRACTOR

ESA

CONTACT: DAVE BEAUCHAMP
PHONE# (916) 276-1452

CONSULTANT

ALMENDARIZ CONSULTING INC

ALMENDARIZ CONSULTING, INC.
1136 SUNCAST LN STE 9
EL DORADO HILLS, CA 95762
(888) 306-1211 OFFICE
(888) 768-7022 FAX
CA C31 LIC #979806

These traffic control plans are being provided to you at your request. The information contained herein is the exclusive property of Almendariz Consulting, Inc. (herein after referred to as "ACI"). ACI holds the exclusive right to reproduce, distribute, and display these traffic control plans, as well as the exclusive right to prepare works based upon the design depicted. Construction plans, blueprints, and computer-generated design images are specifically protected under United States copyrights laws. The right to prepare works based upon these construction plans is specifically protected under the U.S. Architectural Works Copyright Protection Act.

By accepting these traffic control plans, you agree that you will not reproduce, distribute, or display them in any way (except as agreed), and will not prepare any derivative works based upon the design depicted, or cause any derivatives works be created based upon the design depicted to be prepared by a third party.

Any party who reproduces, distributes, or displays these traffic control plans, or prepares any work based upon the design depicted, without the express, written consent of ACI may be subject to legal proceedings for copyright infringement and breach of contract, as well as criminal charges for willful violation of copyright, resulting in liability for monetary damages, fines, and jail time. Any work created from these construction plans without the express, written consent of ACI may be subject to a court order to stop work.

© COPYRIGHTED MATERIAL OF ALMENDARIZ CONSULTING, INC.

REVISIONS

REV.	DESCRIPTION	REV DONE BY	DATE

PROJECT NO. 210126
DRAWN LEV
DESIGNED CAA
CHECKED KLR

DATE
MARCH 5, 2021

SACRAMENTO COUNTY GENERAL NOTES

1. NOTHING ALLOWED IN THE BUFFER AND TRANSITION AREAS AT ALL TIMES.
2. SIGNS ARE ONLY SHOWING TO THE PUBLIC WHEN IN USE.
3. SIGNS AND CHANNELIZING DEVICES MUST BE RETROREFLECTIVE OR ILLUMINATED DURING NIGHT OPERATIONS.
4. SIGN PANEL SIZES: 36"X36" MIN. ON ROADS <50mph, 48"x48" ON ROADS ≥ 50mph.
5. SIGNS ARE SPACED PER THE CALIFORNIA MUTCD 2014 EDITION (REVISION 5), PART 6 DATED DECEMBER 9, 2015 CHANNELIZING DEVICES SPACING AND TAPER LENGTHS ARE BASED ON THEIR RESPECTIVE CHARTS.
6. (SEE CHARTS THIS PAGE)
7. NOTIFY THE LOCAL LAW ENFORCEMENT, FIRE, AND AMBULANCE COMPANIES WITHIN 72 HOURS BEFORE CONSTRUCTION BEGINS.
8. CONTRACTOR TO MAKE SURE ALL TRAFFIC CONTROL EQUIPMENT MEETS ALL AGENCY REQUIREMENTS.
9. REMOVE ALL CONFLICTING MARKINGS FOR LONG TERM OPERATIONS (3 DAYS OR LONGER).
10. THE LOCATION OF THE SIGNS AS SHOWN ON THE ILLUSTRATIONS ARE GUIDELINES AND ACTUAL LOCATIONS WILL DEPEND UPON ALIGNMENT, GRADE, LOCATION OF STREET INTERSECTIONS AND 85TH % TILE/POSTED SPEED LIMITS/OR PRIMA FACIE.
11. WHILE CROSSING INTERSECTIONS DURING MOBILE WORK, WORK MUST FOLLOW THE FLOW OF TRAFFIC AND PROCEED ON A GREEN LIGHT.
12. FULL COMPLIANCE IS REQUIRED WITH THE COUNTY AGENCY.(AFFECTS NOTES #20 THRU 22, BELOW)
13. PEDESTRIAN ACCESS SHALL BE MAINTAINED AS PER THE 2016 SAC COUNTY CONST SPECS, SECTION 12-2.02.
14. C30 SIGNS ARE PERMITTED IN BUFFER AREAS.
15. SIGN SPACING IS PROVIDED IN THE CALIFORNIA MUTCD 2014 EDITION (REVISION 5), PART 6 DATED DECEMBER 9, 2015. TRAFFIC SPEEDS ARE BASED UPON RADAR MEASUREMENTS OF MOTORISTS. THE MUTCD ALLOWS FOR A "RANGE" IN SIGN PLACEMENT AND WILL BE PROVIDED BY DOT. THE 85TH% TILE IS USED WHEN AVAILABLE TO PROVIDE A MORE ACCURATE REPRESENTATION OF MOTORISTS SPEEDS.
16. ANY WORK THAT MIGHT AFFECT A SIGNALIZED INTERSECTION WILL REQUIRE CONTACT AND COORDINATION WITH COUNTY AGENCY PRIOR TO ANY WORK.
17. QUALITY STANDARD TO MEET REQUIREMENTS OF SECTION 1A-2 OF THE CALIFORNIA MANUAL ON UNIFORM TRAFFIC CONTROL DEVICES.
18. ALL TRAFFIC CONTROL DEVICES INCLUDING: SIGNS, BARRICADES, VERTICAL PANELS, DRUMS, WARNING LIGHTS, ARROWBOARDS, CHANGEABLE MESSAGE SIGNS, CONES AND TUBULAR MARKERS THAT MEET THE REQUIREMENTS OF AMERICAN TRAFFIC SAFETY SERVICES ASSOCIATION (ATSSA). "CALIFORNIA MUTCD 2014 EDITION (REVISION 5), PART 6 DATED DECEMBER 9, 2015" SHALL BE USED ON THIS PROJECT/WORK.
19. THE NCHRP REPORT 476 PROVIDES GUIDELINES FOR DESIGN AND OPERATION OF NIGHTTIME TRAFFIC CONTROL FOR HIGHWAY MAINTENANCE AND CONSTRUCTION. SEE TYPICAL APPLICATIONS NWTA-1 THROUGH NWTA-7. COMPLY WITH ANSI 107-2004 FOR APPAREL. HIGHWAY CONSTRUCTION WORK LIGHTING SHALL BE PER CONSTRUCTION SAFETY ORDER 1523 (CALIFORNIA CODE OF REGULATIONS TITLE 8, DIVISION1, CHAPTER 4, SUBCHAPTER 4, ARTICLE 3, SECTION 1523 - ILLUMINATIONS).
20. SIDEWALKS AT THE CONSTRUCTION LOCATION MAY BE CLOSED WITH ADEQUATE DETOURS. SIDEWALKS MAY ONLY BE CLOSED TO THROUGH TRAFFIC AND SHALL NOT PREVENT LOCAL PEDESTRIANS ACCESS. DETOURS SHALL NOT INCREASE THE PATH OF TRAVEL BY MORE THAN 500 FT. TO THE MAXIMUM EXTENT FEASIBLE, THE ALTERNATE CIRCULATION PATH SHALL BE PROVIDED ON THE SAME SIDE OF THE STREET AS THE DISRUPTED ROUTE. WHERE IT IS FEASIBLE TO PROVIDE A SAME-SIDE ALTERNATE CIRCULATION PATH AND PEDESTRIANS WILL BE DETOURED, SECTION 6D.02 OF THE CALIFORNIA MUTCD 2014 EDITION (REVISION 5), PART 6 DATED DECEMBER 9, 2015 SPECIFIES THAT THE ALTERNATE PATH PROVIDE A SIMILAR LEVEL OF ACCESSIBILITY TO THAT OF THE EXISTING DISRUPTED ROUTE . THIS MAY INCLUDE THE INCORPORATION OF ACCESSIBLE PEDESTRIAN SIGNALS (APS), CURB RAMPS, OR OTHER ACCESSIBILITY FEATURES.
21. PEDESTRIAN PATHS SHALL BE MAINTAINED UNOBSTRUCTED OR SHALL BE TEMPORARILY REDIRECTED IN ACCORDANCE WITH SAC COUNTY M&O PLANS TC-45 AND TC-45.1.
22. DURING WORK HOURS, AT LEAST ONE WORKER SHALL BE ASSIGNED WITH THE RESPONSIBILITY TO ESCORT ELDERLY, DISABLED OR ANY OTHER PEDESTRIANS IN NEED OF ASSISTANCE THROUGH THE CONSTRUCTION SITE. A WORKER ASSIGNED WITH THIS RESPONSIBILITY MAY ALSO PARTICIPATE IN OTHER CONSTRUCTION ACTIVITIES; HOWEVER, THE ASSIGNED WORKER SHALL BE AWARE OF HIS OR HER RESPONSIBILITIES FOR PROVIDING THIS ASSISTANCE. MEASURES THAT SIMPLY CLOSE THE SIDEWALK, WITH THE EXCEPTION THAT PEDESTRIANS WILL CROSS SOMEWHERE ELSE DOES NOT ADEQUATELY SATISFY PEDESTRIAN ACCESS. PEDESTRIANS SHOULD NEVER BE DIRECTED/ EXPECTED TO CROSS A MULTI-LANE ROADWAY AT ANY LOCATION OTHER THAN AT A SIGNAL (OR ALL-WAY STOP). ACCOMMODATIONS SHOULD BE MADE ON THE SAME SIDE OF ROADWAY AS WORK.
23. FLAGGER STOPS PEDESTRIAN UNTIL PEDESTRIAN PATH HAS BEEN RE-ESTABLISHED. MAXIMUM LENGTH OF DELAY = 2 MINUTES.

TABLES CHART - SAC COUNTY

Posted Speed	Taper (L) Formula	Buffer Space	Minimum Taper Lengths									Maximum *Cone Spacing		Sign Spacing	LIDG (Ft)
			10' Offset			11' Offset			12' Offset						
			L Merge	1/2 L Shift	1/3 L Shoulder	L Merge	1/2 L Shift	1/3 L Shoulder	L Merge	1/2 L Shift	1/3 L Shoulder	@ Taper	Taper & LIDG		
25	$L = \frac{WS^2}{60}$	155'	104'	52'	35'	115'	57'	38'	125'	63'	42'	25'	13'	100' - 200'	94'
30		200'	150'	75'	50'	165'	83'	55'	180'	90'	60'	30'	15'	120' - 240'	113'
35		250'	204'	102'	68'	225'	112'	75'	245'	123'	82'	35'	18'	140' - 280'	131'
40		305'	267'	133'	89'	293'	147'	98'	320'	160'	107'	40'	20'	160' - 320'	150'
45	L = WS	360'	450'	225'	150'	495'	248'	165'	540'	270'	180'	45'	23'	360' - 540'	169'
50		425'	500'	250'	167'	550'	275'	183'	600'	300'	200'	50'	25'	400' - 600'	197'
55		495'	550'	275'	183'	605'	303'	202'	660'	330'	220'	50'	28'	440' - 660'	210'
60		570'	600'	300'	200'	660'	330'	220'	720'	360'	240'	50'	30'	480' - 720'	225'
65		645'	550'	275'	183'	605'	303'	202'	660'	330'	260'	50'	33'	520' - 780'	244'
70		730'	500'	250'	167'	550'	275'	183'	600'	300'	280'	50'	35'	560' - 840'	263'

Both are based on.
1) 85th %Tile or if not available, then use
2) Posted Speed Limit (PSL)

L = Taper Length
S = Speed W = Width (Offset from path of travel
LIDG = Lateral Intrusion Deterrence Gap
(Ref: Ontario Traffic Manual - Book 7)

*Cones shown on the templates are illustration purposes only. Exact number of cones required shall be based on cone spacing, taper lengths, actual field conditions, etc.

© COPYRIGHTED MATERIAL OF ALMENDARIZ CONSULTING, INC.

REVISIONS			
REV.	DESCRIPTION	REV DONE BY	DATE

PROJECT NO. 210126
DRAWN LEV
DESIGNED CAA
CHECKED KLR

DATE
MARCH 5, 2021

WILLIAM B. POND
OVERALL PLAN

COMPETENT PERSON:

CONTACT: DAVE BEAUCHAMP

PHONE* (916) 276-1452

POSTED SPEED LIMIT	TAPER LENGTH	SPACING OF CONES	SIGN SPACING	BUFFER LENGTH
25	125'	25'	100'-200'	155'

CONST. HOURS: 7:00AM-6:00PM MON-SAT
9:00AM-6:00PM SUN

REVISIONS

REV.	DESCRIPTION	REV. DONE BY	DATE

ROADS < 50 MPH: MINIMUM 36" SIGN PANELS (48" SIGNS MAY BE USED)

ROADS ≥ 50 MPH: MINIMUM 48" SIGN PANELS

ALMENDARIZ CONSULTING ACKNOWLEDGES NO RESPONSIBILITY IN THE CASE OF ANY ACCIDENT, INJURY, OR DEATH OCCURRING DURING THE USE OF THESE PLANS. PLANS ARE NOT TO BE DUPLICATED FOR USE BY ANY PERSONS NOT INCLUDED IN THIS CONTRACT WITHOUT THE CONSENT OF ACI OR OWNER.

ALMENDARIZ CONSULTING
1136 SUNCAST LN STE 9
EL DORADO HILLS, CA 95762
(888) 306-1211 OFFICE (888) 768-7022 FAX
CA C31 LIC *979806

LOCATION: WILLIAM B. POND RECREATION AREA, SACRAMENTO, CA

ESA

CONTACT: DAVE BEAUCHAMP

PHONE* (916) 276-1452

© COPYRIGHTED MATERIAL OF ALMENDARIZ CONSULTING, INC.

PROJECT NO. 210126
DRAWN LEV
DESIGNED CAA
CHECKED KLR

DATE
MARCH 5, 2021

HAUL TRUCK ROUTE

ZONE 1

NOTES

- CONTRACTOR SHALL MAINTAIN/PROVIDE ACCESS TO ALL DRIVEWAYS AFFECTED BY THE WORK AREA.
- CONTRACTOR SHALL ASSIGN A WORKER TO ASSIST PEDESTRIANS AROUND WORK AREA.
- CONTRACTOR SHALL MAINTAIN A MINIMUM 4' PATH OF TRAVEL FOR PEDESTRIANS.
- W20-1 (ROAD WORK AHEAD) SIGNS SHALL BE PLACED ON ALL SIDE STREETS BETWEEN THE WORK AREA AND THE FIRST SIGN ENCOUNTERED BY TRAFFIC ON THE HWY.
- MAXIMUM CHANNELIZING DEVICE SPACING FOR ALL SPEEDS ON DOWNSTREAM TAPERS IS 20'.

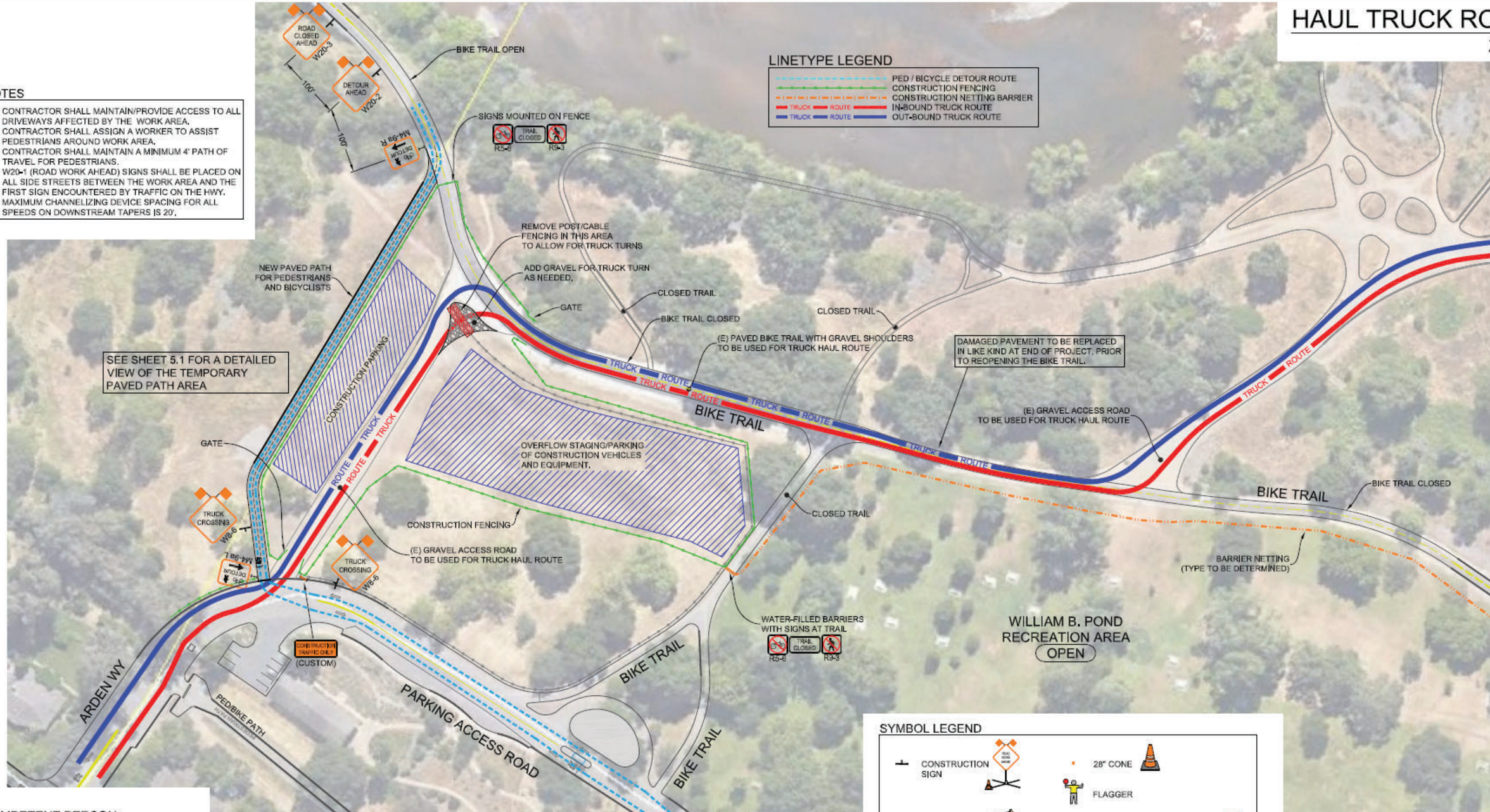

SYMBOL LEGEND

- CONSTRUCTION SIGN
- TYPE I BARRICADE
- TYPE III BARRICADE
- 28" CONE
- FLAGGER
- NO PARKING SIGN ON TYPE I BARRICADE TO BE PLACED 72 HOURS IN ADVANCE
- FAS — FLASHING ARROW BOARD SIGN

100 0 50 100

CONST. HOURS: 7:00AM-6:00PM MON-SAT
9:00AM-6:00PM SUN

COMPETENT PERSON:

CONTACT: DAVE BEAUCHAMP
PHONE* (916) 276-1452

POSTED SPEED LIMIT	TAPER LENGTH	SPACING OF CONES	SIGN SPACING	BUFFER LENGTH
25	125'	25'	100'-200'	155'

REVISIONS

REV.	DESCRIPTION	REV DONE BY	DATE

ROADS < 50 MPH: MINIMUM 36" SIGN PANELS (48" SIGNS MAY BE USED)

ROADS ≥ 50 MPH: MINIMUM 48" SIGN PANELS

ALMENDARIZ CONSULTING ACKNOWLEDGES NO RESPONSIBILITY IN THE CASE OF ANY ACCIDENT, INJURY, OR DEATH OCCURRING DURING THE USE OF THESE PLANS. PLANS ARE NOT TO BE DUPLICATED FOR USE BY ANY PERSONS NOT INCLUDED IN THIS CONTRACT WITHOUT THE CONSENT OF ACI OR OWNER.

ALMENDARIZ CONSULTING
1136 SUNCAST LN STE 9
EL DORADO HILLS, CA 95762
(888) 306-1211 OFFICE (888) 768-7022 FAX
CA C31 LIC *979806

LOCATION: WILLIAM B. POND RECREATION AREA, SACRAMENTO, CA

ESA

CONTACT: DAVE BEAUCHAMP
PHONE* (916) 276-1452

© COPYRIGHTED MATERIAL OF ALMENDARIZ CONSULTING, INC.

PROJECT NO. 210126
DRAWN LEV
DESIGNED CAA
CHECKED KLR

DATE
MARCH 5, 2021

SHEET NO. 3 OF 5.2

HAUL TRUCK ROUTE

ZONE 2

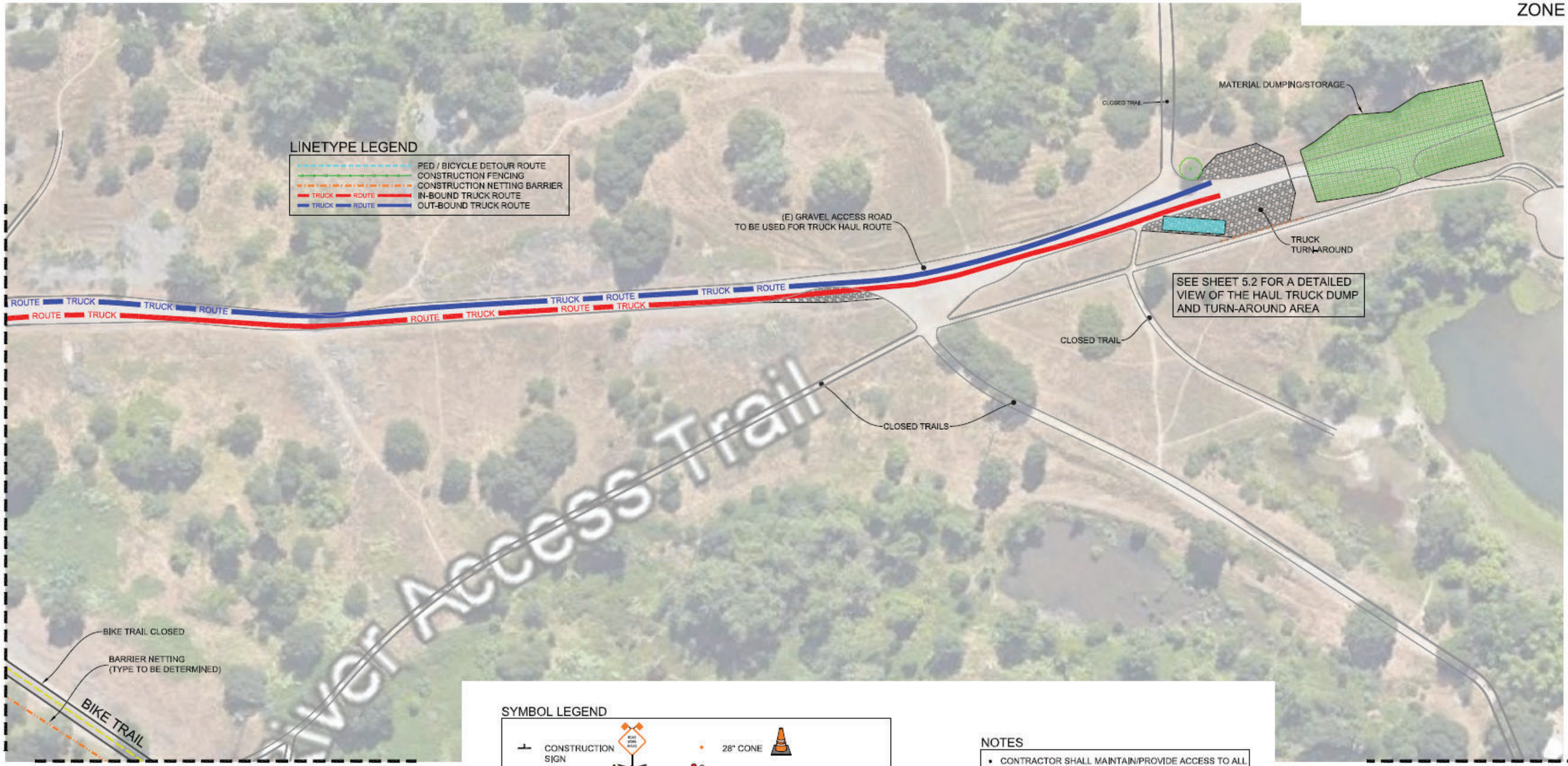

COMPETENT PERSON:

CONTACT: DAVE BEAUCHAMP
PHONE* (916) 276-1452

POSTED SPEED LIMIT	TAPER LENGTH	SPACING OF CONES	SIGN SPACING	BUFFER LENGTH
25	125'	25'	100'-200'	155'

SYMBOL LEGEND

- CONSTRUCTION SIGN
- TYPE I BARRICADE
- TYPE III BARRICADE
- 28" CONE
- FLAGGER
- NO PARKING SIGN ON TYPE I BARRICADE TO BE PLACED 72 HOURS IN ADVANCE
- FAS — FLASHING ARROW BOARD SIGN

NOTES

- CONTRACTOR SHALL MAINTAIN/PROVIDE ACCESS TO ALL DRIVEWAYS AFFECTED BY THE WORK AREA.
- CONTRACTOR SHALL ASSIGN A WORKER TO ASSIST PEDESTRIANS AROUND WORK AREA.
- CONTRACTOR SHALL MAINTAIN A MINIMUM 4' PATH OF TRAVEL FOR PEDESTRIANS.
- W20-1 (ROAD WORK AHEAD) SIGNS SHALL BE PLACED ON ALL SIDE STREETS BETWEEN THE WORK AREA AND THE FIRST SIGN ENCOUNTERED BY TRAFFIC ON THE HWY.
- MAXIMUM CHANNELIZING DEVICE SPACING FOR ALL SPEEDS ON DOWNSTREAM TAPERS IS 20'.

100 0 50 100

CONST. HOURS: 7:00AM-6:00PM MON-SAT
9:00AM-6:00PM SUN

REVISIONS

REV.	DESCRIPTION	REV DONE BY	DATE

ROADS < 50 MPH: MINIMUM 36" SIGN PANELS (48" SIGNS MAY BE USED)

ROADS ≥ 50 MPH: MINIMUM 48" SIGN PANELS

ALMENDARIZ CONSULTING ACKNOWLEDGES NO RESPONSIBILITY IN THE CASE OF ANY ACCIDENT, INJURY, OR DEATH OCCURRING DURING THE USE OF THESE PLANS. PLANS ARE NOT TO BE DUPLICATED FOR USE BY ANY PERSONS NOT INCLUDED IN THIS CONTRACT WITHOUT THE CONSENT OF ACI OR OWNER.

ALMENDARIZ CONSULTING
1136 SUNCAST LN STE 9
EL DORADO HILLS, CA 95762
(888) 306-1211 OFFICE (888) 768-7022 FAX
CA C31 LIC #979806

LOCATION: WILLIAM B. POND RECREATION AREA, SACRAMENTO, CA

ESA

CONTACT: DAVE BEAUCHAMP
PHONE* (916) 276-1452

© COPYRIGHTED MATERIAL OF ALMENDARIZ CONSULTING, INC.

PROJECT NO. 210126
DRAWN LEV
DESIGNED CAA
CHECKED KLR

DATE
MARCH 5, 2021

TRAIL DETOUR

ZONE 3

SYMBOL LEGEND

- CONSTRUCTION SIGN
- 28" CONE
- FLAGGER
- TYPE I BARRICADE
- NO PARKING SIGN ON TYPE I BARRICADE TO BE PLACED 72 HOURS IN ADVANCE
- TYPE III BARRICADE
- FAS — FLASHING ARROW BOARD SIGN

TRAIL DETAIL

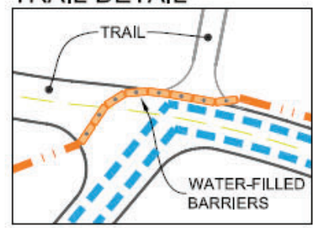

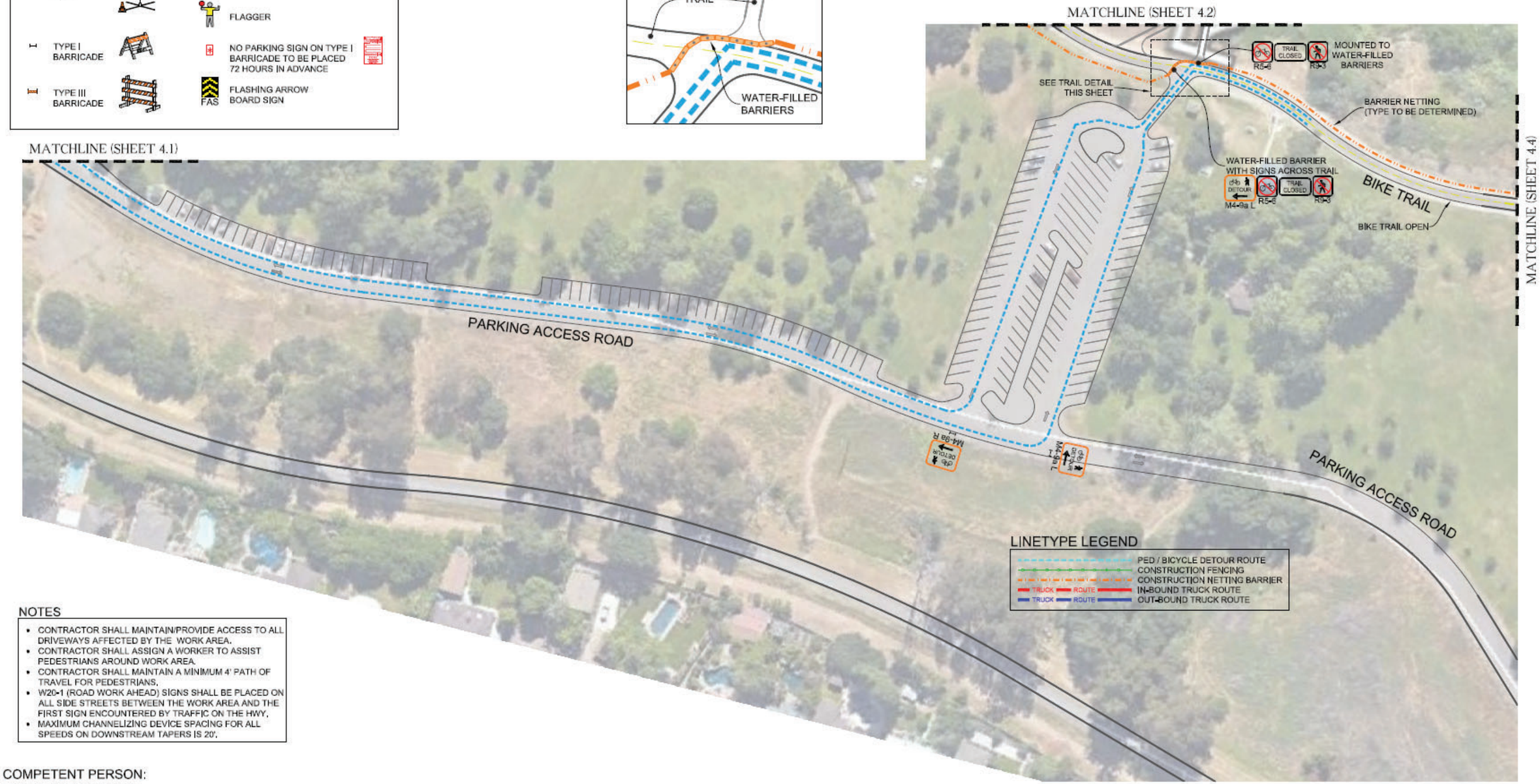

LINETYPE LEGEND

- PED / BICYCLE DETOUR ROUTE
- CONSTRUCTION FENCING
- CONSTRUCTION NETTING BARRIER
- TRUCK ROUTE — IN-BOUND TRUCK ROUTE
- TRUCK ROUTE — OUT-BOUND TRUCK ROUTE

NOTES

- CONTRACTOR SHALL MAINTAIN/PROVIDE ACCESS TO ALL DRIVEWAYS AFFECTED BY THE WORK AREA.
- CONTRACTOR SHALL ASSIGN A WORKER TO ASSIST PEDESTRIANS AROUND WORK AREA.
- CONTRACTOR SHALL MAINTAIN A MINIMUM 4' PATH OF TRAVEL FOR PEDESTRIANS.
- W20-1 (ROAD WORK AHEAD) SIGNS SHALL BE PLACED ON ALL SIDE STREETS BETWEEN THE WORK AREA AND THE FIRST SIGN ENCOUNTERED BY TRAFFIC ON THE HWY.
- MAXIMUM CHANNELIZING DEVICE SPACING FOR ALL SPEEDS ON DOWNSTREAM TAPERS IS 20'.

COMPETENT PERSON:

CONTACT: DAVE BEAUCHAMP

PHONE* (916) 276-1452

POSTED SPEED LIMIT	TAPER LENGTH	SPACING OF CONES	SIGN SPACING	BUFFER LENGTH
25	125'	25'	100'-200'	155'

100 0 50 100

CONST. HOURS: 7:00AM-6:00PM MON-SAT
9:00AM-6:00PM SUN

REVISIONS

REV.	DESCRIPTION	REV DONE BY	DATE

ROADS < 50 MPH: MINIMUM 36" SIGN PANELS (48" SIGNS MAY BE USED)

ROADS ≥ 50 MPH: MINIMUM 48" SIGN PANELS

ALMENDARIZ CONSULTING ACKNOWLEDGES NO RESPONSIBILITY IN THE CASE OF ANY ACCIDENT, INJURY, OR DEATH OCCURRING DURING THE USE OF THESE PLANS. PLANS ARE NOT TO BE DUPLICATED FOR USE BY ANY PERSONS NOT INCLUDED IN THIS CONTRACT WITHOUT THE CONSENT OF ACI OR OWNER.

ALMENDARIZ CONSULTING
1136 SUNCAST LN STE 9
EL DORADO HILLS, CA 95762
(888) 306-1211 OFFICE (888) 768-7022 FAX
CA C31 LIC *979806

LOCATION: WILLIAM B. POND RECREATION AREA, SACRAMENTO, CA

ESA

CONTACT: DAVE BEAUCHAMP

PHONE* (916) 276-1452

© COPYRIGHTED MATERIAL OF ALMENDARIZ CONSULTING, INC.

PROJECT NO. 210126
DRAWN LEV
DESIGNED CAA
CHECKED KLR

DATE
MARCH 5, 2021

SHEET NO. 4.2 OF 5.2

CONSTRUCTION PARKING

ZONE 4

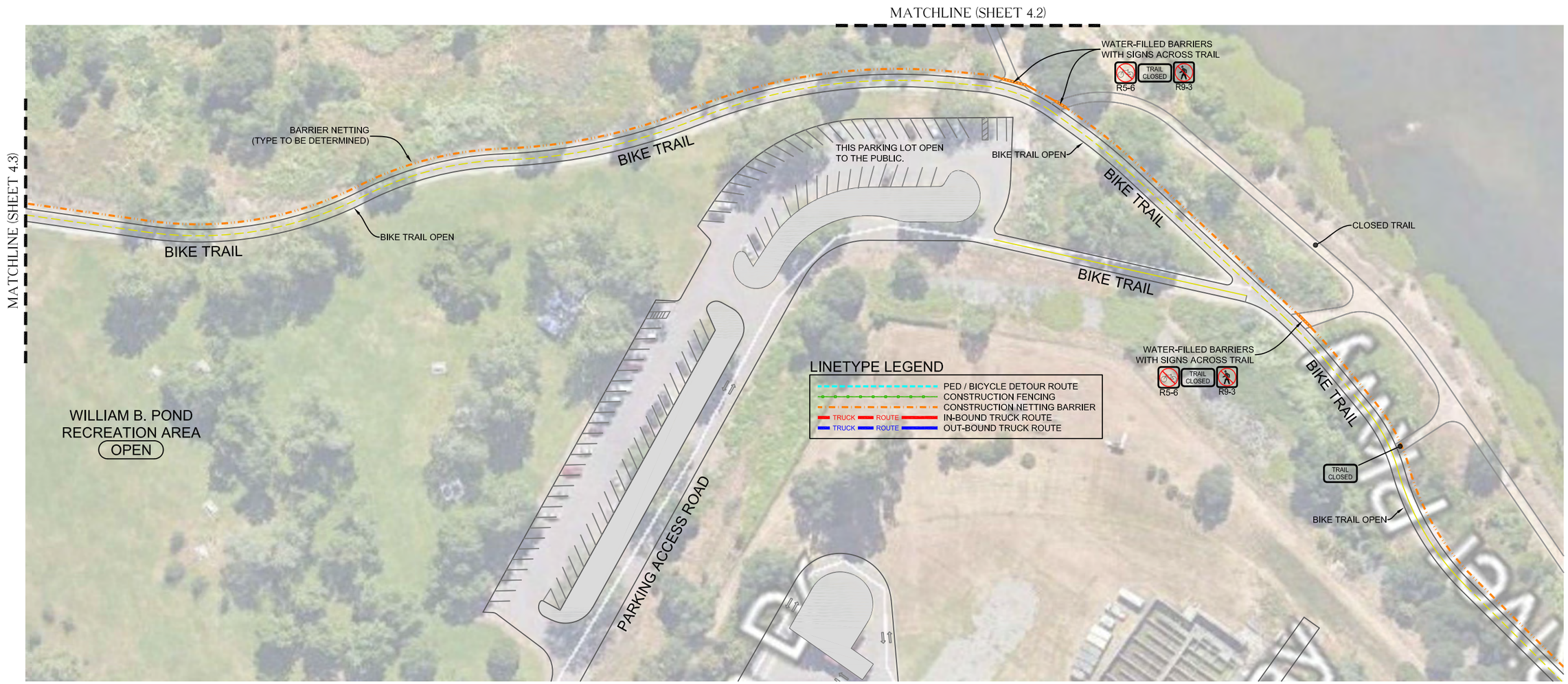

SYMBOL LEGEND

- CONSTRUCTION SIGN
- TYPE I BARRICADE
- TYPE III BARRICADE
- 28" CONE
- FLAGGER
- NO PARKING SIGN ON TYPE I BARRICADE TO BE PLACED 72 HOURS IN ADVANCE
- FAS — FLASHING ARROW BOARD SIGN

NOTES

- CONTRACTOR SHALL MAINTAIN/PROVIDE ACCESS TO ALL DRIVEWAYS AFFECTED BY THE WORK AREA.
- CONTRACTOR SHALL ASSIGN A WORKER TO ASSIST PEDESTRIANS AROUND WORK AREA.
- CONTRACTOR SHALL MAINTAIN A MINIMUM 4' PATH OF TRAVEL FOR PEDESTRIANS.
- W20-1 (ROAD WORK AHEAD) SIGNS SHALL BE PLACED ON ALL SIDE STREETS BETWEEN THE WORK AREA AND THE FIRST SIGN ENCOUNTERED BY TRAFFIC ON THE HWY.
- MAXIMUM CHANNELIZING DEVICE SPACING FOR ALL SPEEDS ON DOWNSTREAM TAPERS IS 20'.

100 0 50 100

CONST. HOURS: 7:00AM-6:00PM MON-SAT
9:00AM-6:00PM SUN

COMPETENT PERSON:

CONTACT: DAVE BEAUCHAMP
PHONE# (916) 276-1452

POSTED SPEED LIMIT	TAPER LENGTH	SPACING OF CONES	SIGN SPACING	BUFFER LENGTH
25	125'	25'	100'-200'	155'

REVISIONS

REV.	DESCRIPTION	REV DONE BY	DATE

ROADS < 50 MPH: MINIMUM 36" SIGN PANELS (48" SIGNS MAY BE USED)

ROADS ≥ 50 MPH: MINIMUM 48" SIGN PANELS

ALMENDARIZ CONSULTING ACKNOWLEDGES NO RESPONSIBILITY IN THE CASE OF ANY ACCIDENT, INJURY, OR DEATH OCCURRING DURING THE USE OF THESE PLANS. PLANS ARE NOT TO BE DUPLICATED FOR USE BY ANY PERSONS NOT INCLUDED IN THIS CONTRACT WITHOUT THE CONSENT OF ACI OR OWNER.

ALMENDARIZ CONSULTING
1136 SUNCAST LN STE 9
EL DORADO HILLS, CA 95762
(888) 306-1211 OFFICE (888) 768-7022 FAX
CA C31 LIC #979806

LOCATION: WILLIAM B. POND RECREATION AREA, SACRAMENTO, CA

ESA

CONTACT: DAVE BEAUCHAMP
PHONE# (916) 276-1452

© COPYRIGHTED MATERIAL OF ALMENDARIZ CONSULTING, INC.

PROJECT NO. 210126
DRAWN LEV
DESIGNED CAA
CHECKED KLR

DATE
MARCH 5, 2021

N

SOUTH PARKING LOT

ZONE 5

SYMBOL LEGEND

- CONSTRUCTION SIGN
- FLAGGER
- 28" CONE
- TYPE I BARRICADE
- TYPE III BARRICADE
- NO PARKING SIGN ON TYPE I BARRICADE TO BE PLACED 72 HOURS IN ADVANCE
- FAS — FLASHING ARROW BOARD SIGN

COMPETENT PERSON:

CONTACT: DAVE BEAUCHAMP

PHONE# (916) 276-1452

POSTED SPEED LIMIT	TAPER LENGTH	SPACING OF CONES	SIGN SPACING	BUFFER LENGTH
25	125'	25'	100'-200'	155'

100 0 50 100

CONST. HOURS: 7:00AM-6:00PM MON-SAT
9:00AM-6:00PM SUN

REVISIONS

REV.	DESCRIPTION	REV DONE BY	DATE

ROADS < 50 MPH:
MINIMUM 36" SIGN PANELS
(48" SIGNS MAY BE USED)

ROADS ≥ 50 MPH:
MINIMUM 48" SIGN PANELS

ALMENDARIZ CONSULTING ACKNOWLEDGES NO RESPONSIBILITY IN THE CASE OF ANY ACCIDENT, INJURY, OR DEATH OCCURRING DURING THE USE OF THESE PLANS.
PLANS ARE NOT TO BE DUPLICATED FOR USE BY ANY PERSONS NOT INCLUDED IN THIS CONTRACT WITHOUT THE CONSENT OF ACI OR OWNER.

ALMENDARIZ CONSULTING INC
1136 SUNCAST LN STE 9
EL DORADO HILLS, CA 95762
(888) 306-1211 OFFICE (888) 768-7022 FAX
CA C31 LIC #979806

LOCATION: WILLIAM B. POND RECREATION AREA, SACRAMENTO, CA

ESA

CONTACT: DAVE BEAUCHAMP

PHONE# (916) 276-1452

© COPYRIGHTED MATERIAL OF ALMENDARIZ CONSULTING, INC.

PROJECT NO. 210126
DRAWN LEV
DESIGNED CAA
CHECKED KLR

DATE
MARCH 5, 2021

SHEET NO. 4.5 OF 5.2

HAUL TRUCK ROUTE

ZONE 1 DETAILS

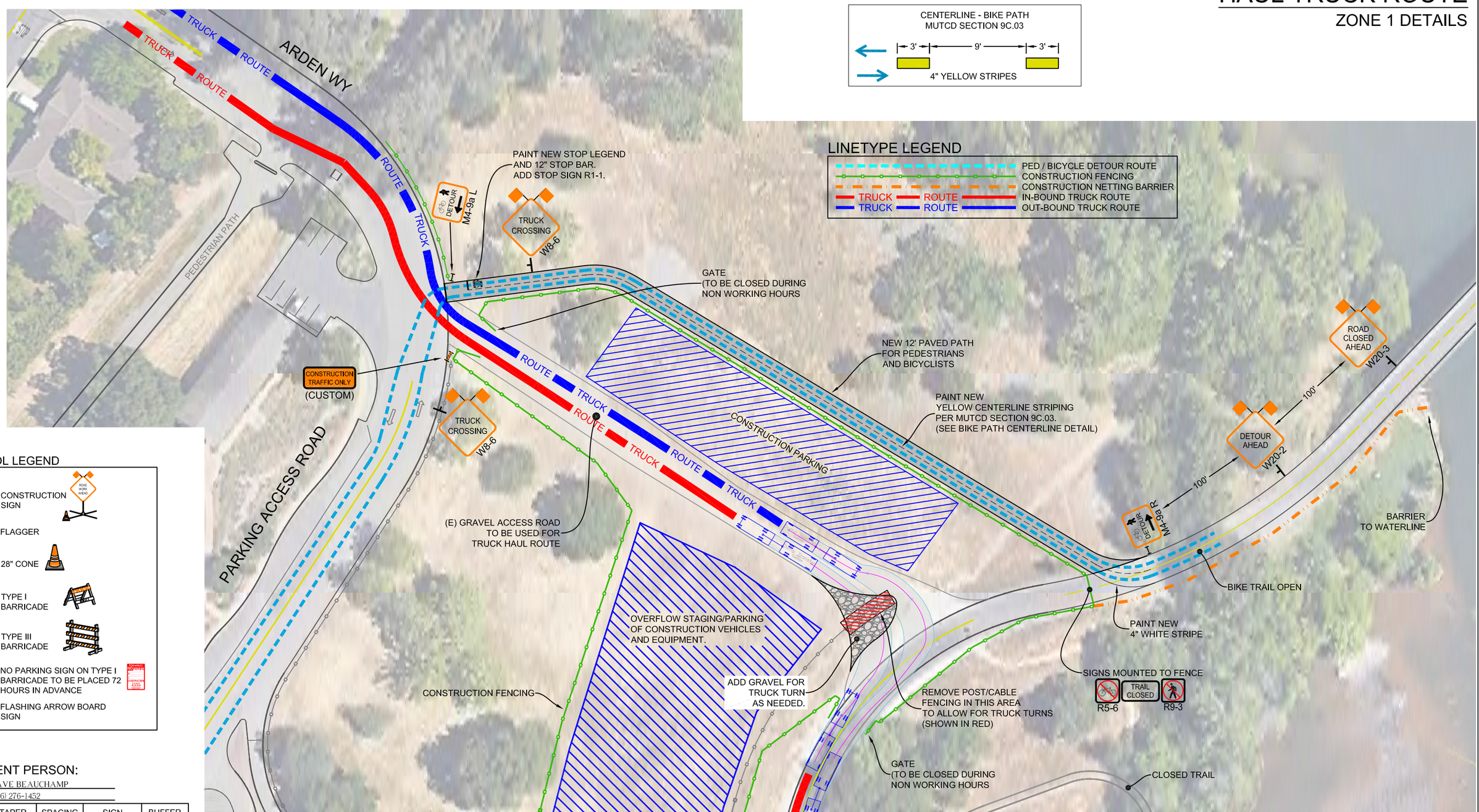

SYMBOL LEGEND

- CONSTRUCTION SIGN
- FLAGGER
- 28" CONE
- TYPE I BARRICADE
- TYPE III BARRICADE
- NO PARKING SIGN ON TYPE I BARRICADE TO BE PLACED 72 HOURS IN ADVANCE
- FAS — FLASHING ARROW BOARD SIGN

COMPETENT PERSON:

CONTACT: DAVE BEAUCHAMP
PHONE# (916) 276-1452

POSTED SPEED LIMIT	TAPER LENGTH	SPACING OF CONES	SIGN SPACING	BUFFER LENGTH
25	125'	25'	100'-200'	155'

CONST. HOURS: 7:00AM-6:00PM MON-SAT
9:00AM-6:00PM SUN

REVISIONS

REV.	DESCRIPTION	REV DONE BY	DATE

ROADS < 50 MPH: MINIMUM 36" SIGN PANELS (48" SIGNS MAY BE USED)

ROADS ≥ 50 MPH: MINIMUM 48" SIGN PANELS

ALMENDARIZ CONSULTING ACKNOWLEDGES NO RESPONSIBILITY IN THE CASE OF ANY ACCIDENT, INJURY, OR DEATH OCCURRING DURING THE USE OF THESE PLANS. PLANS ARE NOT TO BE DUPLICATED FOR USE BY ANY PERSONS NOT INCLUDED IN THIS CONTRACT WITHOUT THE CONSENT OF ACI OR OWNER.

ALMENDARIZ CONSULTING
1136 SUNCAST LN STE 9
EL DORADO HILLS, CA 95762
(888) 306-1211 OFFICE (888) 768-7022 FAX
CA C31 LIC #979806

LOCATION: WILLIAM B. POND RECREATION AREA, SACRAMENTO, CA

ESA

CONTACT: DAVE BEAUCHAMP
PHONE# (916) 276-1452

© COPYRIGHTED MATERIAL OF ALMENDARIZ CONSULTING, INC.

PROJECT NO. 210126
DRAWN LEV
DESIGNED CAA
CHECKED KLR

DATE
MARCH 5, 2021

N

HAUL TRUCK DUMP AND TURN-AROUND DETAIL

SYMBOL LEGEND

- CONSTRUCTION SIGN
- FLAGGER
- 28" CONE
- TYPE I BARRICADE
- TYPE III BARRICADE
- NO PARKING SIGN ON TYPE I BARRICADE TO BE PLACED 72 HOURS IN ADVANCE
- FAS — FLASHING ARROW BOARD SIGN

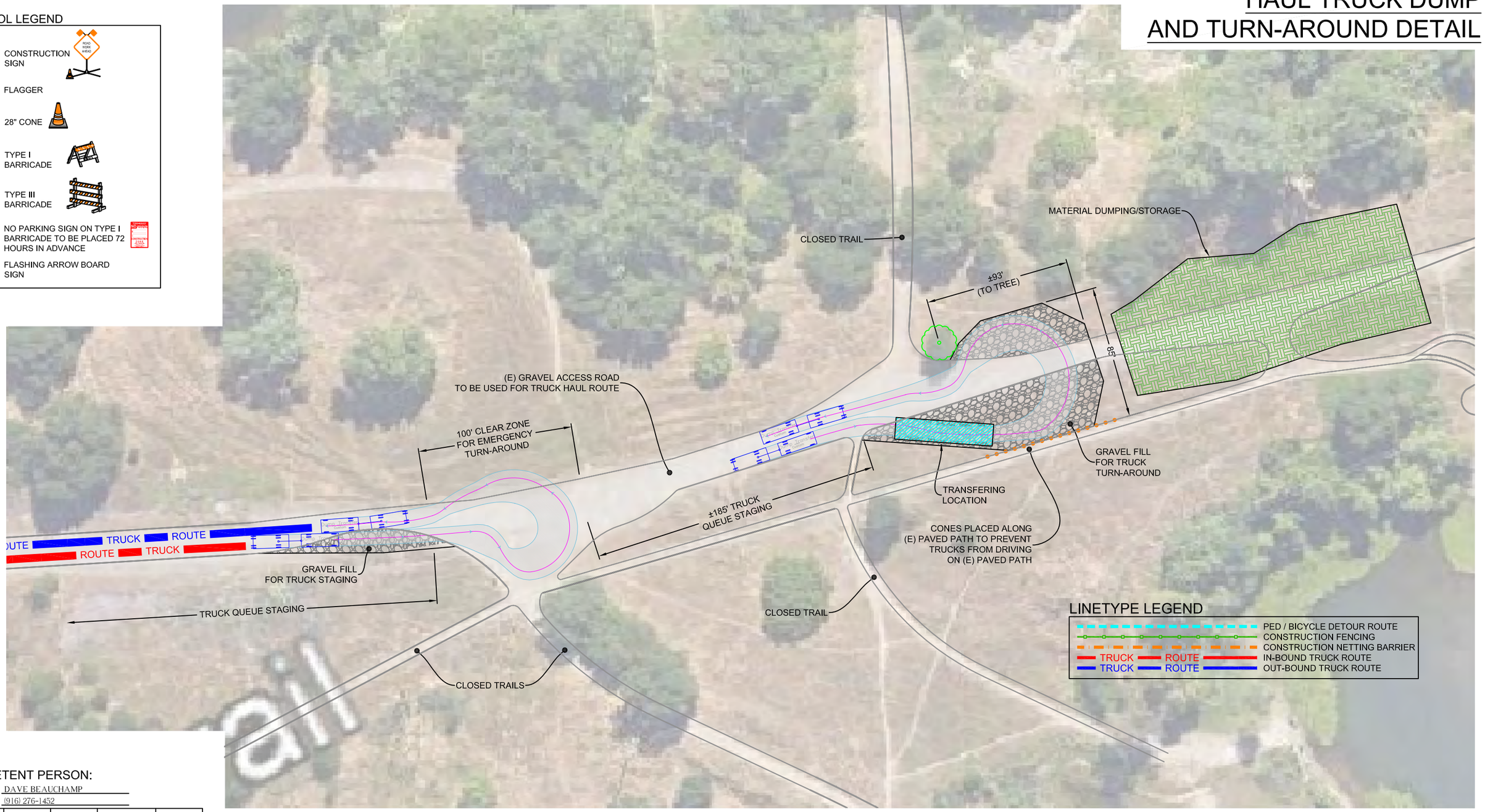

COMPETENT PERSON:

CONTACT: DAVE BEAUCHAMP
PHONE# (916) 276-1452

POSTED SPEED LIMIT	TAPER LENGTH	SPACING OF CONES	SIGN SPACING	BUFFER LENGTH
25	125'	25'	100'-200'	155'

60 0 30 60

CONST. HOURS: 7:00AM-6:00PM MON-SAT
9:00AM-6:00PM SUN

REVISIONS

REV.	DESCRIPTION	REV DONE BY	DATE

ROADS < 50 MPH: MINIMUM 36" SIGN PANELS (48" SIGNS MAY BE USED)

ROADS ≥ 50 MPH: MINIMUM 48" SIGN PANELS

ALMENDARIZ CONSULTING INC
1136 SUNCAST LN STE 9
EL DORADO HILLS, CA 95762
(888) 306-1211 OFFICE (888) 768-7022 FAX
CA C31 LIC #979806

LOCATION: WILLIAM B. POND RECREATION AREA, SACRAMENTO, CA

ESA

CONTACT: DAVE BEAUCHAMP
PHONE# (916) 276-1452

© COPYRIGHTED MATERIAL OF ALMENDARIZ CONSULTING, INC.

PROJECT NO. 210126
DRAWN LEV
DESIGNED CAA
CHECKED KLR

DATE
MARCH 5, 2021

Appendix B

Wildlife Habitat Survey Reports for Subreaches 1, 2, 3, and 4, Including Arden Pond and for Rossmoor East and West

B1 American River Common Features 2016 Project American River Contract 1 Wildlife Habitat Survey Report

AMERICAN RIVER COMMON FEATURES 2016 PROJECT AMERICAN RIVER CONTRACT 1

Wildlife Habitat Survey Report

Prepared for
U.S. Army Corps of Engineers
Central Valley Flood Protection Board
Sacramento Area Flood Control Agency

November 2019

ESA

AMERICAN RIVER COMMON FEATURES 2016 PROJECT AMERICAN RIVER CONTRACT 1

Wildlife Habitat Survey Report

Prepared for
U.S. Army Corps of Engineers
Central Valley Flood Protection Board
Sacramento Area Flood Control Agency

November 2019

2600 Capitol Avenue
Suite 200
Sacramento, CA 95816
916.564.4500
esassoc.com

ESA

Bend	Oakland	San Diego
Camarillo	Orlando	San Francisco
Delray Beach	Pasadena	Santa Monica
Destin	Petaluma	Sarasota
Irvine	Portland	Seattle
Los Angeles	Sacramento	Tampa

OUR COMMITMENT TO SUSTAINABILITY | ESA helps a variety of public and private sector clients plan and prepare for climate change and emerging regulations that limit GHG emissions. ESA is a registered assessor with the California Climate Action Registry, a Climate Leader, and founding reporter for the Climate Registry. ESA is also a corporate member of the U.S. Green Building Council and the Business Council on Climate Change (BC3). Internally, ESA has adopted a Sustainability Vision and Policy Statement and a plan to reduce waste and energy within our operations. This document was produced using recycled paper.

TABLE OF CONTENTS

American River Common Features 2016 Project American River Contract 1 Wildlife Habitat Survey Report

Page

List of Acronyms and Other Abbreviations iii

Executive Summary ES-1

Chapter 1, Introduction 1-1
1.1 Background and Purpose 1-1
1.2 Property Location 1-1

Chapter 2, Methods 2-1
2.1 Survey Area 2-1
2.2 Survey Methodology 2-1
2.3 Review of Background Information 2-2

Chapter 3, Environmental Setting 3-1
3.1 Natural Communities and Associated Wildlife Habitats 3-1
3.2 Special-Status Species 3-10

Chapter 4, References and Report Preparation 4-1
4.1 References 4-1
4.2 Document Preparation 4-4

Appendices

A. Natural Communities Crosswalk A-1
B. Wildlife and Plant Species Observed during Reconnaissance Surveys B-1

List of Figures

1 Regional Location 1-3
2 Survey Area and Project Sites 1-4
3a Natural Communities of the Lower American River Subreach 2 3-3
3b Natural Communities of the Lower American River Subreach 2 3-4
3c Natural Communities of the Lower American River Subreach 2 3-5
4 Special-Status Species Occurrences within 5 miles of the Survey Area 3-14

Page

List of Tables

1 Special-Status Animal Species Considered in the Survey Area 3-11

Acronyms and Other Abbreviations

ARCF GRR EIS/EIR	*American River Common Features General Reevaluation Report, Final Environmental Impact Statement/Environmental Impact Report*
CDFW	California Department of Fish and Wildlife
CEQA	California Environmental Quality Act
CFR	Code of Federal Regulations
CNDDB	California Natural Diversity Database
Corps	U.S. Army Corps of Engineers
FESA	Federal Endangered Species Act
LAR	Lower American River
MBTA	Migratory Bird Treaty Act
NEPA	National Environmental Policy Act
Project	American River Common Features 2016 Project
RM	river mile
USC	U.S. Code
USFWS	U.S. Fish and Wildlife Service
VELB	valley elderberry longhorn beetle

This page intentionally left blank

EXECUTIVE SUMMARY

In an effort to reduce flood risk in the Sacramento Region, the U.S. Army Corps of Engineers (Corps), the Central Valley Flood Protection Board, and the Sacramento Area Flood Control Agency have partnered to complete the American River Common Features 2016 Project (Project). In July 2018, Congress granted the Corps construction funding to complete this urgent flood control project under the Bipartisan Budget Act of 2018.

Most of the Project's environmental effects were addressed in the Revised 2016 American River Common Features General Reevaluation Report (ARCF GRR), Final Environmental Impact Statement/Environmental Impact Report (EIS/EIR) (Corps, 2016). This report was prepared to support a supplemental National Environmental Policy Act (NEPA) and California Environmental Quality Act (CEQA) analysis by characterizing terrestrial wildlife species and the natural communities along the Lower American River (LAR) covering approximately 134.12 acres from approximately river mile (RM) 5.0 to RM 7.8. This reach is referred to as Subreach 2 and is one of four recently established subreaches along the LAR for the Project. It is important to note that Subreach 2 is within the area identified in the GRR as Reach A for both the American River North (ARN) and American River South (ARS) study basins. The survey area encompasses a large portion of Subreach 2; it includes three sites which have been identified as having an unacceptable risk of levee failure due to erosion. Erosion protection measures have been proposed for these sites to improve the levees. The survey area includes the three sites, their associated work areas, staging areas, access routes, and associated buffers. Two buffer areas were established for the survey: a 100-foot buffer where the survey area abuts residential and commercial neighborhoods, and a 500-foot buffer in parkway areas along the Lower American River where the potential for sensitive species to be present is higher.

Although the constructed levee system and surrounding infrastructure have modified most of the survey area's native vegetation types and habitats, remnant stands of native vegetation are present. Natural communities present in the survey area include riverine (open water), annual grassland, mixed oak woodland, upland scrub, riparian scrub, and riparian woodland. Several sensitive natural communities (present in the aforementioned communities) also occur within the survey area. The natural communities were cross referenced with the California Wildlife Habitat Relationships System, which describes predominant wildlife species observed in these communities. Non-native communities and disturbed/developed areas that do not correspond to natural communities are also present in the survey area. Although these areas generally provide fewer habitat opportunities for wildlife, they may still provide cover and forage for some species.

One California species of special concern, the western pond turtle, was observed during field surveys in the survey area. In addition, although it was not observed, the Federally listed threatened valley elderberry longhorn beetle was assumed present based on the occurrence of its host plant and exit holes indicating its presence. Several other sensitive species have high potential to occur in the survey area, including nesting migratory birds and raptors and protected bat species.

CHAPTER 1
Introduction

1.1 Background and Purpose

The U.S. Army Corps of Engineers (Corps), the Central Valley Flood Protection Board, and the Sacramento Area Flood Control Agency are partnering to complete the American River Common Features 2016 Project (Project) to reduce flood risk for the Sacramento region. This report was prepared to support a supplemental environmental analysis of planned levee improvements to address erosion within Subreach 2, one of the four subreaches of the leveed reach of the American River that have been established for the purposes of analysis for this Project. Although most of the Project's environmental effects were addressed in the 2016 *American River Common Features General Reevaluation Report, Final Environmental Impact Statement/Environmental Impact Report* (ARCF GRR EIS/EIR), a supplemental environmental analysis under the National Environmental Policy Act (NEPA) and California Environmental Quality Act (CEQA) is underway to address the environmental effects of changed circumstances and new information regarding the Project that were not covered in the ARCF GRR EIS/EIR.

Subreach 2 is located along the Lower American River (LAR) from river mile (RM) 5.2 to RM 7.8. This subreach is the most hydraulically constrained and thus was the first to undergo an analysis of potential erosion repairs. Within Subreach 2, three sites requiring levee modification were identified: Site 2-1, Site 2-2, and Site 2-3. Subreach 2 is within the area identified in the GRR as Reach A for both the American River North (ARN) and American River South (ARS) study basins.

The intent and scope of this report are to characterize biological resources present within the survey area, which includes the three project sites, their associated work areas, staging areas, access routes, and associated buffers. Two buffer areas were established for the survey: a 100-foot buffer where the survey area abuts residential and commercial neighborhoods, and a 500-foot buffer in parkway areas along the Lower American River where the potential for sensitive species to be present is higher. The surveys focused on terrestrial wildlife and natural communities that could provide habitat for these species. The regulatory context for the Project is presented in **Appendix A**.

1.2 Property Location

The project area, American River Contract 1, also referred to as Subreach 2, is located in the LAR, Sacramento, and extends from RM 5.2 to 7.8, , between Paradise Bend and the Howe Avenue boat launch (**Figure 1**). The LAR drains into the Sacramento River approximately five miles downstream of the survey area. Residential neighborhoods and the Campus Commons Golf

Course lie to the east; and California State University, Sacramento, and additional residential neighborhoods are south and west of the survey area (**Figure 2**).

The survey area includes three sites requiring levee modification, along with their associated staging areas and access roads, between RM 5.0 and RM 7.8 (Figure 2):

- *Site 2-1* encompasses 0.8 miles of the left (west) bank of the LAR between RM 5.2 and RM 6.6. At this site, a minimal-width (20-foot) bench separates the levee toe from the river. The site extends from Glen Hall Park, at Paradise Bend, to California State University, Sacramento's Desmond Hall student housing building, approximately 0.15 RM upstream otf the H Street Bridge.
- *Site 2-2* is located on the right (north) bank, extending from about 250 feet upstream of the Howe Avenue Bridge to about 900 feet downstream of the bridge, i.e., from RM 7.45 to RM 7.7.
- *Site 2-3* is located on the right (north/east) bank and extends from about RM 7.2 downstream to RM 5.9, located along the Campus Commons Golf Course, crosses the H Street Bridge and the Guy West Bridge, and its upstream end is approximately across from the E. A. Fairbairn Water Treatment Plant's intake facility.

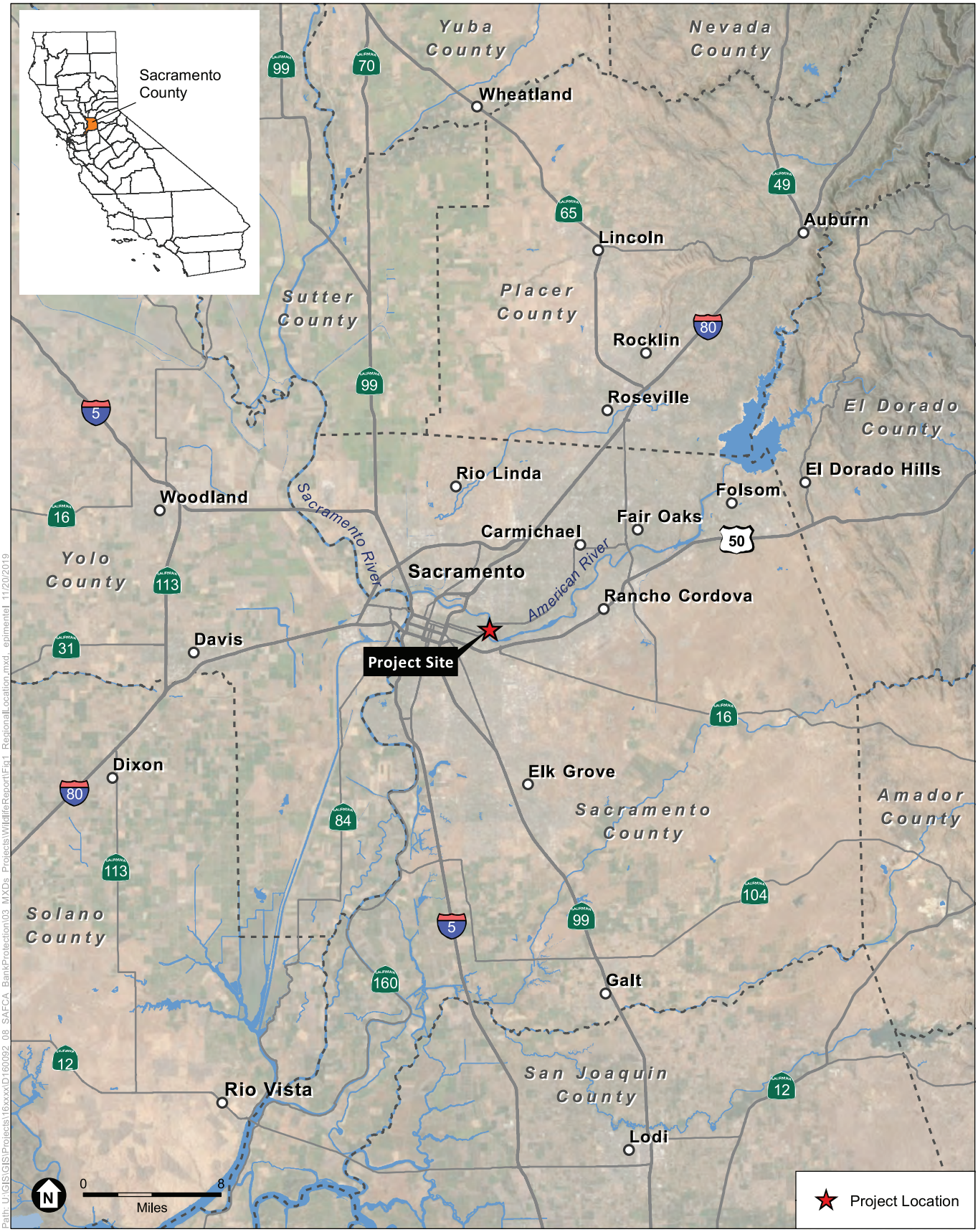

SOURCE: Esri, 2018; ESA, 2019

American River Common Features 2016 Project American River Contract 1

Figure 1
Regional Location

ESA

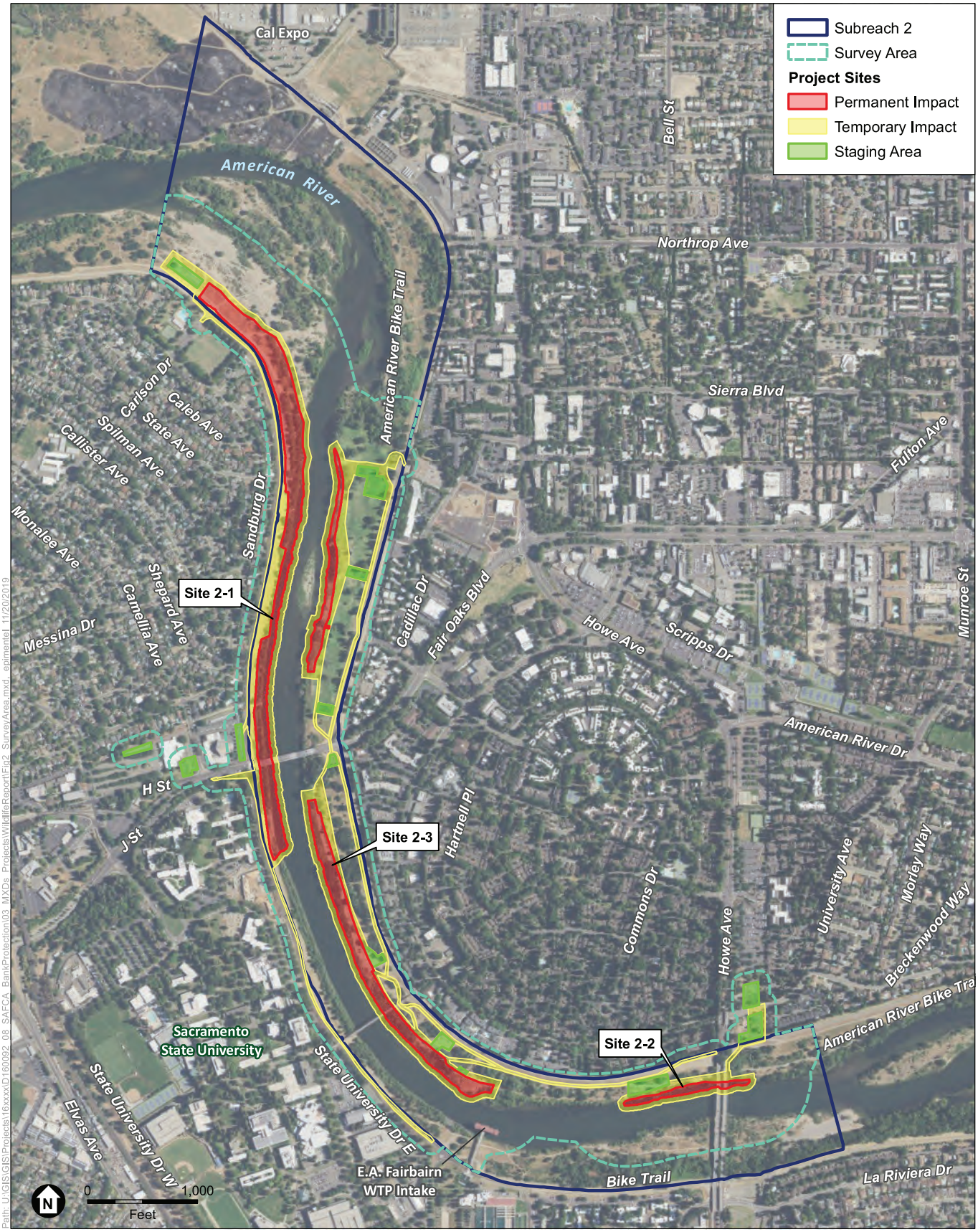

SOURCE: NHC, 2019; ESA 2019

American River Common Features 2016 Project American River Contract 1

Figure 2
Survey Area and Project Sites

ESA

CHAPTER 2
Methods

2.1 Survey Area

In this report, the term "survey area" refers to the area where direct, indirect, or cumulative effects on biological resources could occur as a result of the proposed levee work. This area includes the three levee modification sites and the associated staging areas and access roads. The footprint of proposed Project activities was generally the starting point for defining the biological survey area; however, in practical terms, biological resources have varied sensitivity to disturbance and many species need a somewhat larger survey area. The Project's survey area therefore includes the footprint of the proposed facilities, plus a buffer ranging from approximately 100 feet to 500 feet, depending on habitat quality and access (Figure 2).

2.2 Survey Methodology

2.2.1 Survey Dates and Survey Personnel

ESA wildlife biologist Christy Dawson and botanist Joseph Sanders conducted a reconnaissance-level wildlife survey and habitat assessment of the survey area on June 28, 2019. The survey was conducted to observe and characterize vegetation communities, previously mapped in 2018, to assess habitat quality, and to determine the potential for common and special-status wildlife species to occur.

In addition to this general survey, focused surveys for valley elderberry longhorn beetle (VELB) were conducted by ESA biologists Kelly Bayne and Laura Dodson and ESA botanist Joseph Sanders from August 22 to August 30, 2018. These surveys were performed in accordance with methods described in U.S. Fish and Wildlife Service (USFWS) publications for VELB (USFWS, 1999, 2017).

2.2.2 Natural Communities and Vegetation Surveys

Vegetation communities were surveyed in the survey area in August 2018 to map natural and sensitive communities to the alliance level as described in the *Manual of California Vegetation*. Protocol-level botanical surveys were also conducted for the survey area and reported separately from this report.

2.2.3 Wildlife Surveys

The wildlife surveys cataloged any common or special-status wildlife species observed in the survey area and determined the potential for the presence of suitable habitat for special-status

wildlife species. The wildlife surveys were performed by walking meandering transects over the entire survey area to identify features that support wildlife species. A record was kept of all wildlife species encountered. Special-status species were mapped and global positioning system coordinates were collected for each occurrence.

2.3 Review of Background Information

Before conducting reconnaissance-level vegetation and wildlife surveys, ESA reviewed publicly available and subscription-based data on biological resources. The field surveys provided partial confirmation of the accuracy of publicly available data. The following data sources assisted in this analysis:

- Topographic maps (Sacramento East and surrounding eight 7.5-minute quadrangles)
- Historic and current aerial imagery
- California Wildlife Habitat Relationships database
- The California Department of Fish and Wildlife (CDFW) California Natural Diversity Database (CNDDB)
- The California Native Plant Society online database
- A USFWS species list

In addition to the above resources, background information for the Project can be found in the ARCF GRR Final EIS/EIR (Corps, 2016), which was reviewed during preparation of this report.

CHAPTER 3
Environmental Setting

3.1 Natural Communities and Associated Wildlife Habitats

Natural communities are assemblages of plant species that occur together in the same area, and are defined by species composition and relative abundance. The natural communities described here are largely consistent with the CDFW natural communities, which comply with the National Vegetation Classification Standard. These communities were crosswalked from previously mapped alliances, in accordance with the membership rules described in the *Manual of California Vegetation* (Sawyer et al. 2009). A crosswalk table is presented in **Appendix A**.

Botanical taxonomy and nomenclature conform to *The Jepson Manual: Vascular Plants of California, second edition* (Baldwin et al., 2012), as revised by the Jepson eFlora (Jepson Flora Project, 2019). Common names of plant species are derived from the Jepson Manual or Calflora (2019). Plant communities generally correlate with wildlife habitat types; wildlife habitats were classified and evaluated using *A Guide to Wildlife Habitats of California* (Mayer and Laudenslayer, 1988).

Natural communities present in the survey area include riverine (open water), annual grassland, mixed oak woodland, upland scrub, riparian scrub, and riparian woodland, all of which support various life stages for a wide array of wildlife. Non-native communities, invasive plants, and disturbed/developed areas that do not correspond to natural communities also are present in the survey area. Although these areas generally provide fewer habitat opportunities for wildlife, they may still provide cover and forage. **Figures 3a** through **3c** identify the distribution of native and non-native communities in the survey area.

Appendix B, Tables B-1 and B-2, respectively, present lists of wildlife and plant species that were observed during focused and reconnaissance-level surveys.

3.1.1 California Annual Grassland

Grasslands can be found throughout the survey area, typically in upland areas, and consist mainly of non-native grasses and forbs.[1] Common grass species observed in this community include wild oat (*Avena barbata*), bromes (*Bromus diandrus, B. hordeaceus*), foxtail barley (*Hordeum murinum*), rattail sixweeks grass (*Festuca myuros*), Bermuda grass (*Cynodon dactylon*), and Pacific bentgrass (*Agrostis avenacea*). Pockets of native grasses such as beardless wild rye

[1] Annual grasslands were previously called "ruderal herbaceous" in the 2016 ARCF GRR EIS/EIR.

(*Elymus triticoides*) and purple needle grass (*Stipa pulchra*) occur sporadically throughout the grasslands in the survey area as well.

An assemblage of native and non-native forbs also occurs in these grasslands. Among the many common non-native forbs observed are hairy vetch (*Vicia villosa*), cutleaf geranium (*Geranium dissectum*), Italian thistle (*Carduus pycnocephalus*), yellow star thistle (*Centaurea solstitialis*), prickly lettuce (*Lactuca serriola*), poison hemlock (*Conium maculatum*), wild radish (*Raphanus sativus*), wild mustard (*Hirschfeldia incana*), rose clover (*Trifolium hirtum*), and white sweet clover (*Melilotus indicus*). Some common native forbs observed include Canada horseweed (*Erigeron canadensis*), telegraph weed (*Heterotheca grandiflora*), ragweed (*Ambrosia psilostachya*), elegant clarkia (*Clarkia unguiculata*), and turkey-mullein (*Croton setiger*).

The species composition and structure of grasslands in the survey area vary. Some areas are relatively homogeneous, dominated by one or two species such as yellow star thistle and Bermuda grass, and other areas are much more heterogeneous, with several species occurring. Also, although annual grasslands occur on levee slopes, most of these areas are mowed regularly and thus may provide fewer habitat opportunities for some wildlife species than unmowed grassland areas.

Wildlife Habitat Relationship with California Grassland

Annual grassland provides little cover for most wildlife, yet numerous species forage and several species breed in this habitat type. Grasslands attract bumblebees and other insects that rely on flowering grassland species. They also attract reptiles and amphibians, such as western fence lizard (*Sceloporus occidentalis*), common garter snake (*Thamnophis sirtalis*), and gopher snake (*Pituophis melanoleucus*); and birds, including California quail (*Callipepla californica*), western bluebird (*Sialia mexicana*), lesser goldfinch *(Carduelis psaltria*), and barn swallow (*Hirundo rustica*).

Common small mammals expected to occur in grasslands in the survey area include western harvest mouse (*Reithrodontomys megalotis*), deer mouse (*Mus musculus*), California vole (*Microtus californicus*), black-tailed jackrabbit (*Lepus californicus*), and Botta's pocket gopher (*Thomomys bottae*). Small rodents, reptiles, and invertebrates attract raptors (birds of prey) including red-tailed hawk (*Buteo jamaicensis*), red-shouldered hawk (*Accipiter striatus*), and American kestrel (*Falco sparverius*), and special-status birds such as white-tailed kite (*Elanus leucurus*), burrowing owl (*Athene cunicularia*), and Swainson's hawk (*Buteo swainsoni*).

Non-native grasslands are important foraging grounds for aerial and ground-foraging insect eaters such as *Myotis* bat species and pallid bats. Larger mammals such as black-tailed deer (*Odocoileus hemionus*) and coyote (*Canis latrans*) were observed regularly moving through grasslands in the survey area during the biological resources surveys conducted in 2018 and 2019.

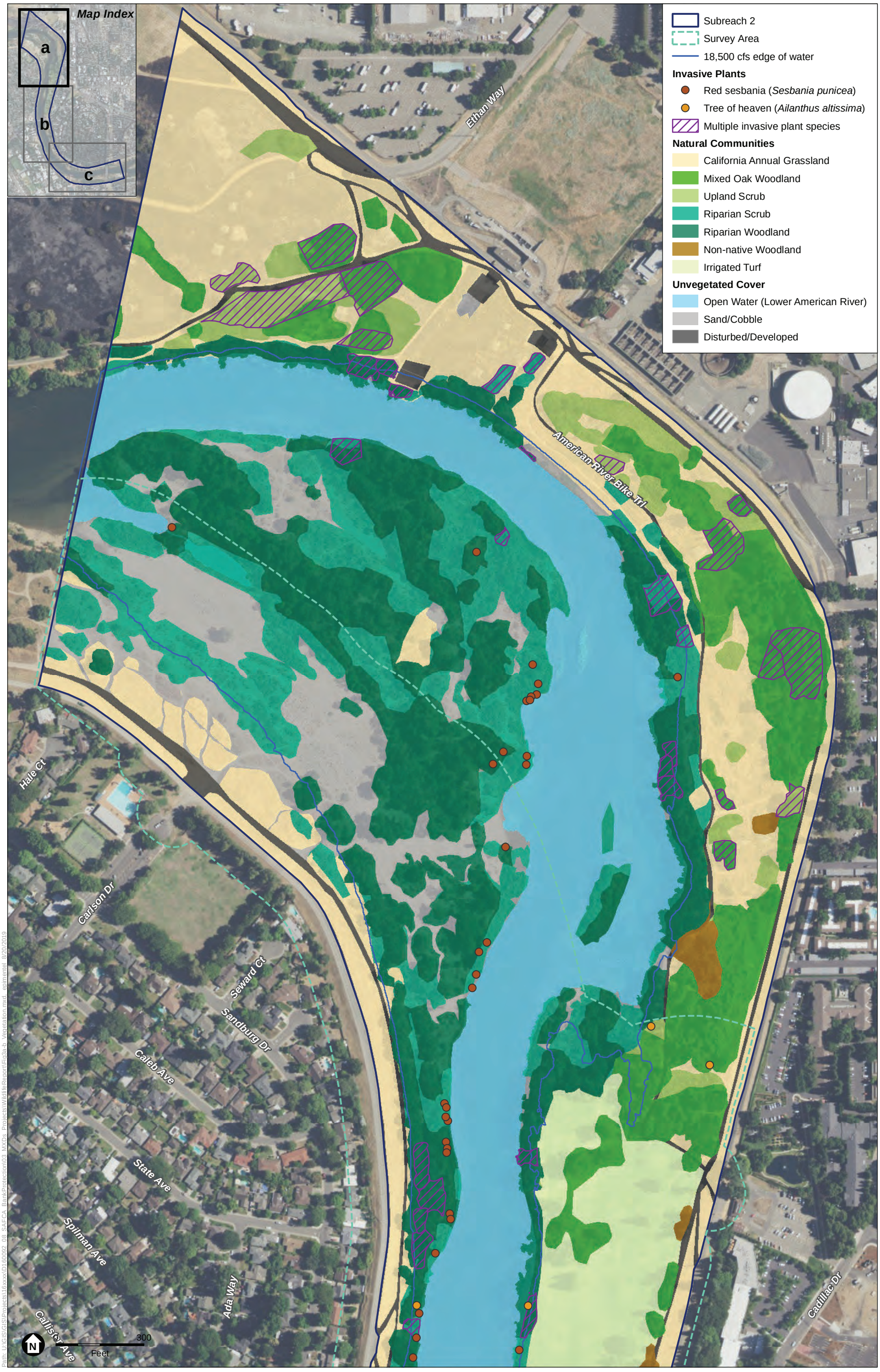

SOURCE: NHC, 2018; ESA, 2019

American River Common Features 2016 Project American River Contract 1

Figure 3a
Natural Communities of the
Lower American River Subreach 2

ESA

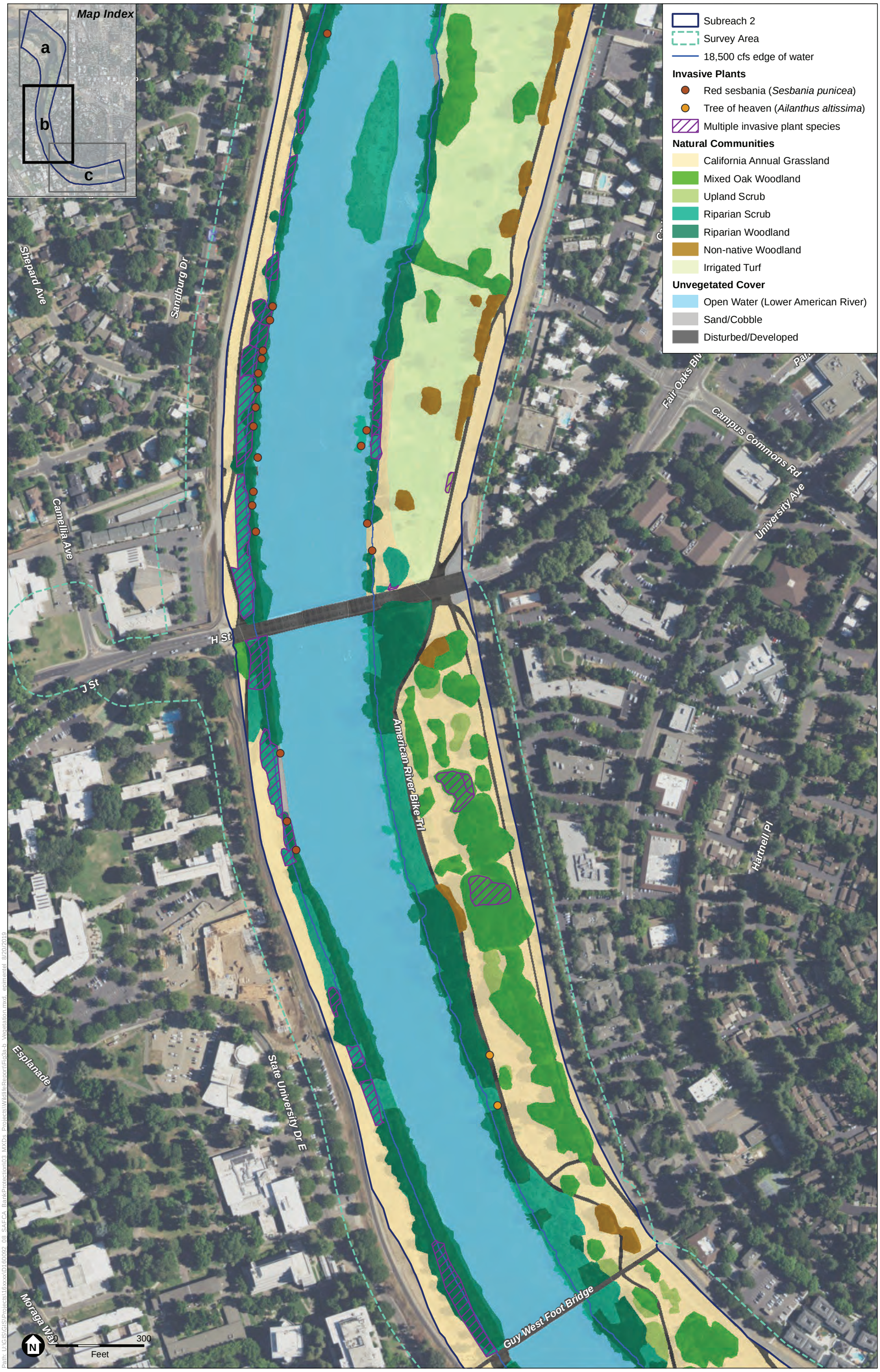

SOURCE: NHC, 2018; ESA, 2019

American River Common Features 2016 Project American River Contract 1

Figure 3b
Natural Communities of the
Lower American River Subreach 2

ESA

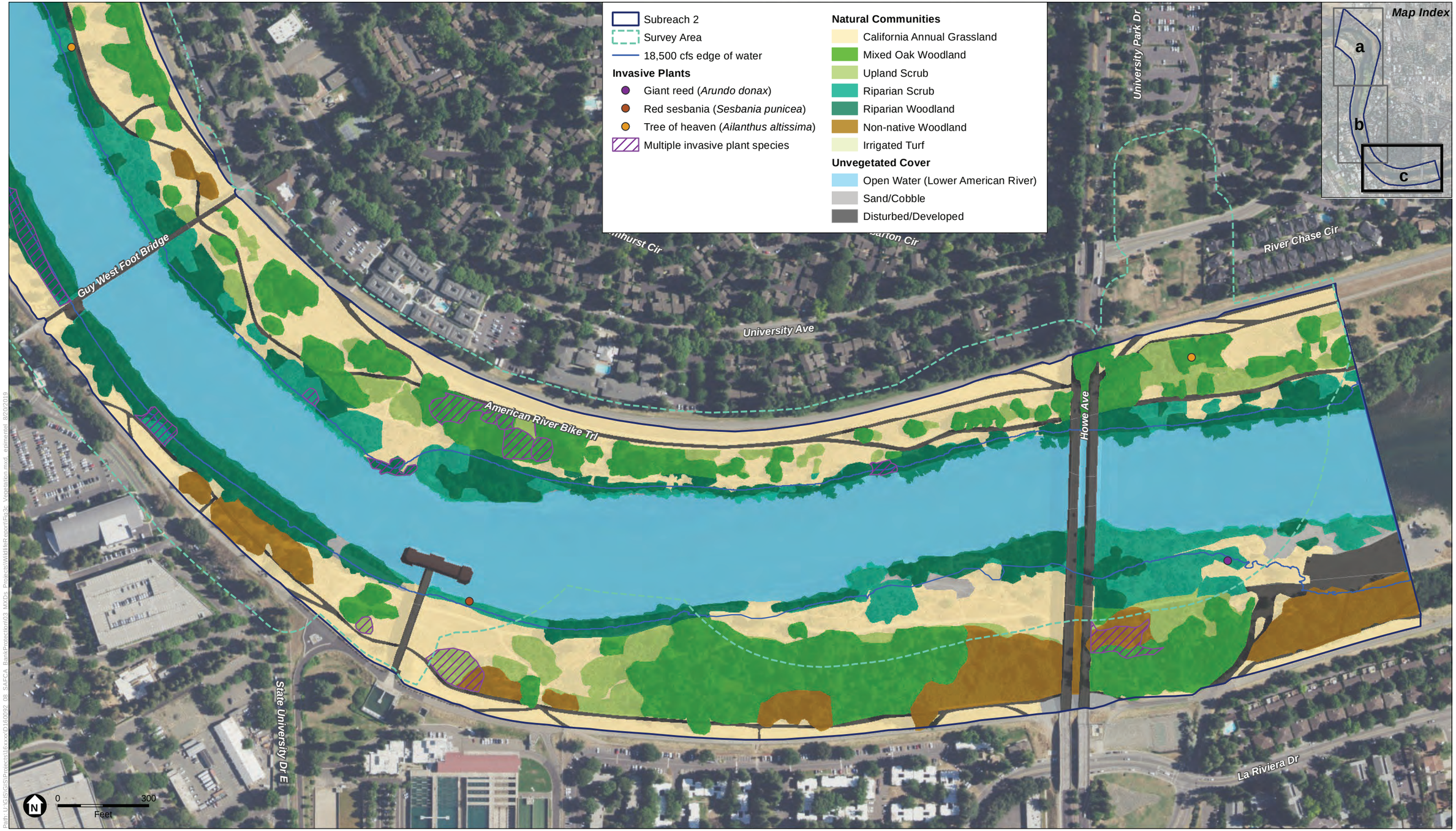

SOURCE: NHC, 2018; ESA, 2019

American River Common Features 2016 Project American River Contract 1

Figure 3c
Natural Communities of the
Lower American River Subreach 2

ESA

This page intentionally blank

3.1.2 Mixed Oak Woodland and Upland Scrub

Oak Woodland

Oak woodlands within the survey area are dominated by coast live oak (*Quercus agrifolia*), valley oak (*Q. lobata*), and interior live oak (*Q. wislizeni*); Northern California black walnut (*Juglans hindsii*) and California bay (*Umbellularia californica*) are less frequent contributors to the tree canopy.

Oak woodlands in the survey area support a variety of understory plant species and vegetative structures. When no shrub layer is present, an annual grassland is the dominant understory and includes the common species described above for the California annual grassland community description. When oak woodlands support understory shrubs, common native shrubs observed include California rose (*Rosa californica*), California blackberry (*Rubus ursinus*), blue elderberry (*Sambucus nigra* ssp. *caerulea*), and coyote brush (*Baccharis pilularis* ssp. *consanguinea*). Himalayan blackberry (*Rubus armeniacus*) was the only common non-native shrub observed in the understory of oak woodlands.

Oak woodland is considered a sensitive natural community by CDFW and includes Great Valley valley oak/oak riparian forest.

Upland Scrub

Upland scrub habitat in the survey area consists of areas dominated by native and non-native shrubs that have no tree cover and contain the common herbaceous species described above for California annual grassland. Common native shrub species observed are coyote brush, blue elderberry, California rose, California blackberry, California grape (*Vitis californica*), and western redbud (*Cercis occidentalis*).

Wildlife Habitat Relationships with Mixed Oak Woodland and Upland Scrub

Animals within oak woodland habitat in the survey area include those heavily reliant on acorns, such as the acorn disseminators western scrub jay (*Aphelocoma californica*), acorn woodpecker (*Melanerpes formicivorus*), and western gray squirrel (*Sciurus griseus*). Wild turkey (*Meleagris gallopavo*), California quail, and black-tailed deer use acorns as a major food source.

Deer also use the foliage of several hardwoods. Oak titmouse (*Baeolophus inornatus*), dark-eyed junco (*Junco hyemalis*), ash-throated flycatcher (*Myiarchus tuberculifer*), northern flicker (*Colaptes auratus*), lesser goldfinch (*Carduelis psaltria*), and great horned owl (*Bubo virginianus*) nest in woodland habitat. Cavity nesters include western bluebird, and ash-throated flycatcher. Special-status birds such as Cooper's hawk (*Accipiter cooperii*) and sharp-shinned hawk (*A. striatus*) are known to nest in these woodlands. The pallid bat, also a special-status species, may inhabit these woodlands as well.

Amphibians and reptiles can be found on the forest floor where moisture is retained under fallen wood and in tree crevices; among these species are California toad (*Anaxyrus boreas halophilus*)

and Sierran treefrog (*Pseudacris sierra*). Reptiles include western fence lizard, southern alligator lizard (*Elgaria multicarinata* ssp. *multicarinata*), ringneck snake (*Diadophis punctatus*), gopher snake, western rattlesnake (*Crotalus viridis helleri*), and California king snake (*Lampropeltis zonata*). Many of these species will also use adjacent upland scrub areas for foraging or cover.

3.1.3 Valley Foothill Riparian

Riparian Scrub

Riparian scrub habitat in the survey area consists of shrub-dominated areas that are subject to hydrologic influence from the LAR. These areas are dominated by sandbar willow (*Salix exigua*), arroyo willow (*S. lasiolepis*), common button bush (*Cephalanthus occidentalis*), California rose, California blackberry, California wild grape, blue elderberry, and Himalayan blackberry. Areas that experience high flows typically do not support herb species and cobbles tend to be the dominant ground cover. Areas that experience slower flows support a variety of herb species including mugwort (*Artemisia douglasiana*), marsh brittlegrass (*Setaria parviflora*), Santa Barbara sedge (*Carex barbarae*), horsetails (*Equisetum arvense* and *E. hymale* ssp. *affine*), rushes (*Juncus balticus*, *J. bufonius*, *J. effusus*, and *J. patens*), beardless wildrye (*Elymus triticoides*), and water iris (*Iris pseudacorus*).

Riparian Woodland

Riparian woodlands in the survey area are tree-dominated areas that are subject to frequent hydrologic influence from the LAR. These areas are dominated by Fremont cottonwood (*Populus fremontii*), Goodding's willow (*Salix gooddingii*), red willow (*S. laevigata*), white alder (*Alnus rhombifolia*), Oregon ash (*Fraxinus latifolia*), and/or California sycamore (*Platanus racemosa*). Pacific willow (*Salix lasiandra*), valley oak, American elm (*Ulmus americana*), and black locust as less frequent contributors to the tree canopy. Riparian woodlands support a variety of shrubs and herbs similar to those described above for the riparian scrub community.

Wildlife Habitat Relationships with Valley Foothill Riparian

Many wildlife species are dependent on riparian habitats for water, food, and cover. Several species of raptors—red-shouldered hawk, Cooper's hawk, great horned owl, and the State-listed Swainson's hawk—build their nests in the crowns of cottonwood, valley oak, and other large trees that grow on the landside and waterside of the levees in the survey area. Natural cavities and woodpecker holes provide nesting sites for cavity-nesting species, including wood duck (*Aix sponsa*), common merganser (*Mergus merganser*), American kestrel, tree swallow (*Tachycineta bicolor*), western bluebird, and western screech owl (*Megascops kennicottii*).

Riparian scrub supports large numbers of insects and attracts passerine birds, including several species of flycatchers, warblers, and hummingbirds. In addition, a number of Federally listed species rely on riparian corridors, including VELB and the western yellow-billed cuckoo. Riparian habitat is listed as a sensitive natural community by the CNDDB (CDFW, 2018) and includes Great Valley cottonwood riparian forest and Northern California black walnut.

3.1.4 Riverine

Riverine habitat includes inundated areas including the LAR. Such areas support some submerged aquatic vegetation including Brazilian waterweed (*Egeria densa*), curly pondweed (*Potamogeton crispus*), and water primrose (*Ludwigia hexapetala*).

Shaded Riverine Aquatic Habitat

Shaded riverine aquatic habitat is defined as the nearshore aquatic area located at the interface between a river and adjacent woody riparian habitat. This valuable cover type has two principal attributes: (1) The adjacent bank is composed of natural, eroding substrates supporting riparian vegetation that either overhangs or protrudes into the water; and (2) the water contains variable amounts of woody debris, such as leaves, logs, branches, and roots, as well as variable depths, velocities, and currents. Shaded riverine aquatic habitat is present throughout the survey area along the riverbanks and levees and is contained within the other identified habitat types in these areas.

Wildlife Habitat Relationships with Riverine

Many bird species use open waters for resting, hunting, and escape cover. Common species include gulls, waterfowl, osprey (*Pandion haliaetus*), and bald eagle (*Haliaeetus leucocephalus*). Shorelines provide hunting grounds for wading birds such as herons and egrets, and for kingfisher, waterfowl, and shorebirds. Flycatchers, swallows, and other insectivorous birds catch their prey over water. Mammal species that occur in this habitat type include river otter (*Lontra canadensis*) and beaver (*Castor canadensis*).

3.1.5 Disturbed/Developed

The levee system has substantially altered the habitat within the LAR parkway and surrounding areas are urbanized. In addition to the levee system, existing facilities in the survey area include a golf course, a bike path, a large pump facility, and three bridges (Figure 3). Staging and access areas are located mostly in existing parking areas, open parks, and on existing gravel or paved roads and paths. Disturbed portions of the survey area include bare ground or manicured areas that are subject to continued disturbance.

Invasive Plant Species

In the survey area, invasive non-native plant species occur in all plant communities, but most commonly with and adjacent to annual grasslands. Areas dominated by non-native vegetation are generally associated with recent human disturbance and include dredged mine tailings, maintained levee slopes, landscaped areas, and areas subject to frequent flood inundation or scour. Non-native weeds dominate some areas, especially along the side slopes of the levees. To a lesser degree, invasive plants are also found in other plant communities such as riparian and oak woodland.

Non-native Woodland

Several locations in the survey area are dominated by non-native trees. These single-species tree stands consist of either Australian pine (*Casuarina equisetifolia*), black locust (*Robinia pseudoacacia*), or tree of heaven (*Ailanthus altissima*). With the exception of black locust stands, non-native woodlands in the survey area do not support a shrub understory, and are dominated by the common herbaceous species described above for California annual grassland. Some black locust stands support blue elderberry shrubs in the understory.

Irrigated Turf

The Campus Commons Golf Course and University Park contain irrigated lawns that are mowed regularly and are dominated by Bermuda grass. Irrigated turf is not considered a sensitive natural community.

Wildlife Habitat Relationships with Disturbed/Developed

The survey area outside of the LAR parkway combines urban residential zones featuring lawns, shade trees, and ornamental plants with areas of mature vegetation as encountered in the parks, on the university campus, and along the periphery of the golf course. Although these areas are disturbed, they can still support wildlife, and the more mature areas can sometimes approximate the natural environment. Bird species that may use these habitat types include scrub jay, Northern mockingbird (*Mimus polyglottos*), house finch (*Carpodacus mexicanus*), California quail, and western bluebird. Common mammals include black-tailed deer, raccoon (*Procyon lotor*), and opossum (*Didelphis virginiana*). Gopher snake and western fence lizard also occur in this habitat type.

Wildlife also use manmade structures such as the H Street Bridge, which is being used as a day roost for unidentified bat species (possibly pallid bat [*Antrozous pallidus*] and/or myotis bats [*Myotis* sp.]). Cliff swallows were observed nesting on the Howe Avenue Bridge. The potential also exists for nesting birds to occur in the trees located in the parking lots and dog park that would be used for Project staging areas.

3.2 Special-Status Species

Several wildlife species known to occur in or in the vicinity of the survey area are protected under Federal and/or State endangered species laws or have been designated as species of special concern by CDFW. In addition, Section 15380(b) of the State CEQA Guidelines provides a definition of rare, endangered, or threatened species that are not included in any listing. Species recognized under these terms are referred to collectively as “special-status species.”

A list of special-status wildlife species with potential to occur in or in the vicinity of the survey area was compiled from a nine-quadrangle search of the CNDDB (CDFW, 2019a), a search of the USFWS Information for Planning and Consultation endangered species database (USFWS, 2019), and biological literature of the region. The search encompassed the following 7.5-minute U.S. Geological Survey topographic quadrangles:

Taylor Monument	Rio Linda	Citrus Heights
Sacramento West	Sacramento East	Carmichael
Clarksburg	Florin	Elk Grove

Each species on the list was assessed individually based on its habitat requirements and distribution relative to the location and vegetation communities that occur in and around the survey area. **Table 1** provides a comprehensive list of special-status wildlife species that were considered in the analysis. Those species with a moderate or high potential to occur in the survey area are described below in greater detail. See **Figure 4** for a map of CNDDB special-status species occurrences within five miles of the survey area. If habitat was not present or the survey area is outside of the known range of the species, the species was assumed absent and excluded from the list.

The "Potential to Occur" categories are defined as follows:

- **Low**: The survey area provides only limited and low-quality habitat for a particular species. In addition, the known range for a particular species may be outside of the survey area.
- **Moderate**: The survey area and/or immediate vicinity provides suitable habitat for a particular species.
- **High**: The survey area and/or immediate vicinity provide ideal habitat conditions for a particular species and/or known populations occur in the survey areas or within its immediate vicinity.
- **Present:** The species was observed during the biological surveys within the survey area.

TABLE 1
SPECIAL-STATUS ANIMAL SPECIES CONSIDERED IN THE SURVEY AREA

Common Name Scientific Name	Status Fed/State	Habitat	Potential to Occur
Listed Species			
Invertebrates			
Crotch bumble bee *Bombus crotchii*	–/CP	Open grasslands and scrub habitat in California with available underground nesting habitat in fossorial animal burrows.	**Moderate.** Annual grassland and scrub habitats are available and several commonly visited flower species were identified as occurring in the survey area. However, there are few recent sightings in the vicinity.
Western bumble bee *Bombus occidentalis occidentalis*	–/CP	Nests, forages, and overwinters in meadows and grasslands with abundant floral resources and available underground nesting habitat in fossorial animal burrows. Range is throughout California, but more common in the Sierra Nevada and Coast Ranges than in the Central Valley.	**Low.** Grassland habitat is available, but the western bumble bee is uncommon in the Central Valley.

TABLE 1
SPECIAL-STATUS ANIMAL SPECIES CONSIDERED IN THE SURVEY AREA

Common Name Scientific Name	Status Fed/State	Habitat	Potential to Occur
Valley elderberry longhorn beetle *Desmocerus californicus dimorphus*	FT/–	Mature elderberry shrubs.	**High.** Elderberry plants are present in the survey area. Exit holes observed.
Reptiles			
Giant garter snake *Thamnophis gigas*	**FT**/CT	Permanent or semipermanent water and dense emergent vegetation; freshwater marshes, streams, and canals with permanent water.	**Low.** The American River lacks suitable habitat (USFWS AFRC BO 2014-F-0518).
Birds			
Western yellow-billed cuckoo *Coccyzus americanus occidentalis*	FT/CE	In California, western cuckoos are largely restricted to river valleys in the north-central (e.g., Sacramento River) and southwestern (e.g., Kern River) regions. Western cuckoos prefer to nest in willow (*Salix* spp.), cottonwood (*Populus* spp.), and mesquite (*Prosopis* spp.), but they will also use orchards.	**Moderate.** Vocalization recently documented approximately three miles upstream on a densely forested island in the American River. Submarginal nesting habitat occurs in the survey area, but it may be used by transient birds.
Tricolored blackbird *Agelaius tricolor*	–/CT	Breeds near freshwater in dense emergent vegetation or dense brush.	**Low.** Marginal nesting habitat in the willow riparian area. Closest known occurrence is greater than five miles away.
Swainson's hawk *Buteo swainsoni*	–/CT	Often nests near riparian systems, but will also use lone trees in agricultural fields or pastures and roadside trees when available and adjacent to suitable foraging habitat.	**High.** Known to occur within 0.5 miles of the survey area.
Bank swallow (nesting) *Riparia riparia*	–/CT	Colonial nester mostly along coastal areas and rivers in Northern and Central California. Nesting restricted to vertical banks or bluffs with friable soils suitable for burrowing. Vegetation is varied; nesting sites are selected mostly based on the suitability of the nesting bank.	**Moderate.** Previously observed approximately 0.5 miles downstream of the survey area. No bank nesting habitat observed within the survey area, but may use the survey area for foraging.
Nonlisted Special-Status Species			
Reptiles			
Western pond turtle *Actinemys marmorata*	–/CSC	Variety of aquatic habitats, both permanent and intermittent, with suitable aerial and aquatic basking sites. Needs upland habitats for nesting, overwintering, and aestivating.	**Present**. Observed in the survey area during surveys.
Birds			
Cooper's hawk *Accipiter cooperii*	–/WL	A common migrant and winter resident. Nests and forages in a wide variety of forest and woodland habitats.	**High**. Known to occur within 0.5 miles of the survey area.
Great egret *Ardea alba*	MBTA/–	Colonial nester in large trees. Rookery sites located near marshes, tide flats, irrigated pastures, and margins of rivers and lakes.	**Moderate**. Potential nesting habitat in the survey area. There is an egret rookery approximately five miles upstream of the survey area on the American River.

TABLE 1
SPECIAL-STATUS ANIMAL SPECIES CONSIDERED IN THE SURVEY AREA

Common Name Scientific Name	Status Fed/State	Habitat	Potential to Occur
Great blue heron (rookery site) *Ardea herodias*	MBTA/–	Variety of habitats near sources of water. Nests commonly high in the tops of secluded large snags or live trees.	**Moderate**. Potential nesting habitat in the survey area. There is a heron rookery within five miles downstream of the survey area on the American River.
Burrowing owl *Athene cunicularia*	–/CSC	Nests and roosts in burrows, usually of ground squirrels, in grasslands and ruderal habitats.	**High**. Known to occur in the survey area near the university. Several ground squirrel burrows observed along the levee corridor.
White-tailed kite (nesting) *Elanus leucurus*	–/FP	Savanna, open woodland, marshes, partially cleared lands and cultivated fields, mostly in lowland habitats. Nests in trees, often near marshes.	**High**. Known to occur in the survey area on the south side.
Purple martin *Progne subis*	–/CSC	Nests mostly in old woodpecker cavities; also nests in human-made structures. Nest is often located in tall, isolated trees/snags.	**Moderate**. Potential nesting habitat in the survey area. Known to occur on bridge and overpass structures within one mile of the survey area.
Mammals			
Pallid bat *Antrozous pallidus*	–/CSC	Arid deserts and grasslands of low elevations in California; often near rocky outcrops and water. Usually roosts in rock crevices or buildings, less often in caves, tree hollows, mines, etc. Prefers narrow crevices in caves as hibernation sites.	**High**. This species may roost in buildings and bridges in the survey area; however, roosting is not reported by the CNDDB within five miles of the survey area or within the nine-quadrangle area that includes the survey area.
Western red bat *Lasiurus blossevillii*	–/CSC	Associated with riparian habitat. Roosts primarily in the foliage of trees or shrubs, but may also occasionally use caves. Day roosts commonly in edge habitats.	**High**. This species may roost in mixed oak woodland habitat in the survey area; however, roosting is not reported by the CNDDB within five miles of the survey area or within the nine-quadrangle area that includes the survey area.
American badger *Taxidea taxus*	–/CSC	Requires sufficient food, friable soils to excavate dens and pursue prey, and relatively open, uncultivated ground.	**Moderate.** The potential exists for this species to use the parkway. Although no signs of presence were observed, there were small fossorial mammal burrows and ground squirrel activity. There are two known occurrences within five miles; however, the most recent sighting was from 1991.

NOTES:

CNDDB = California Natural Diversity Database

FEDERAL	STATE	STATE
FC: Federal candidate for listing	CE: State listed as endangered	FP: California fully protected species
FE: Federally listed as endangered	CT: State listed as threatened	CSC: California species of special concern
FT: Federally listed as threatened	CD: State delisted	*: CDFW protected
FD: Federally delisted	CP: State proposed for listing	WL = CDFW watch list
MMPA: Marine Mammal Protection Act		
MBTA: Migratory Bird Treaty Act		

SOURCES: CDFW, 2019a; Jennings and Hayes, 1994; Ron Melcer Jr., Delta Stewardship Council, pers. comm., July 28, 2019; Shuford and Gardali, 2008; USFWS, 2019; WBWG, 2005; Zeiner et al., 1988, 1990a, 1990b

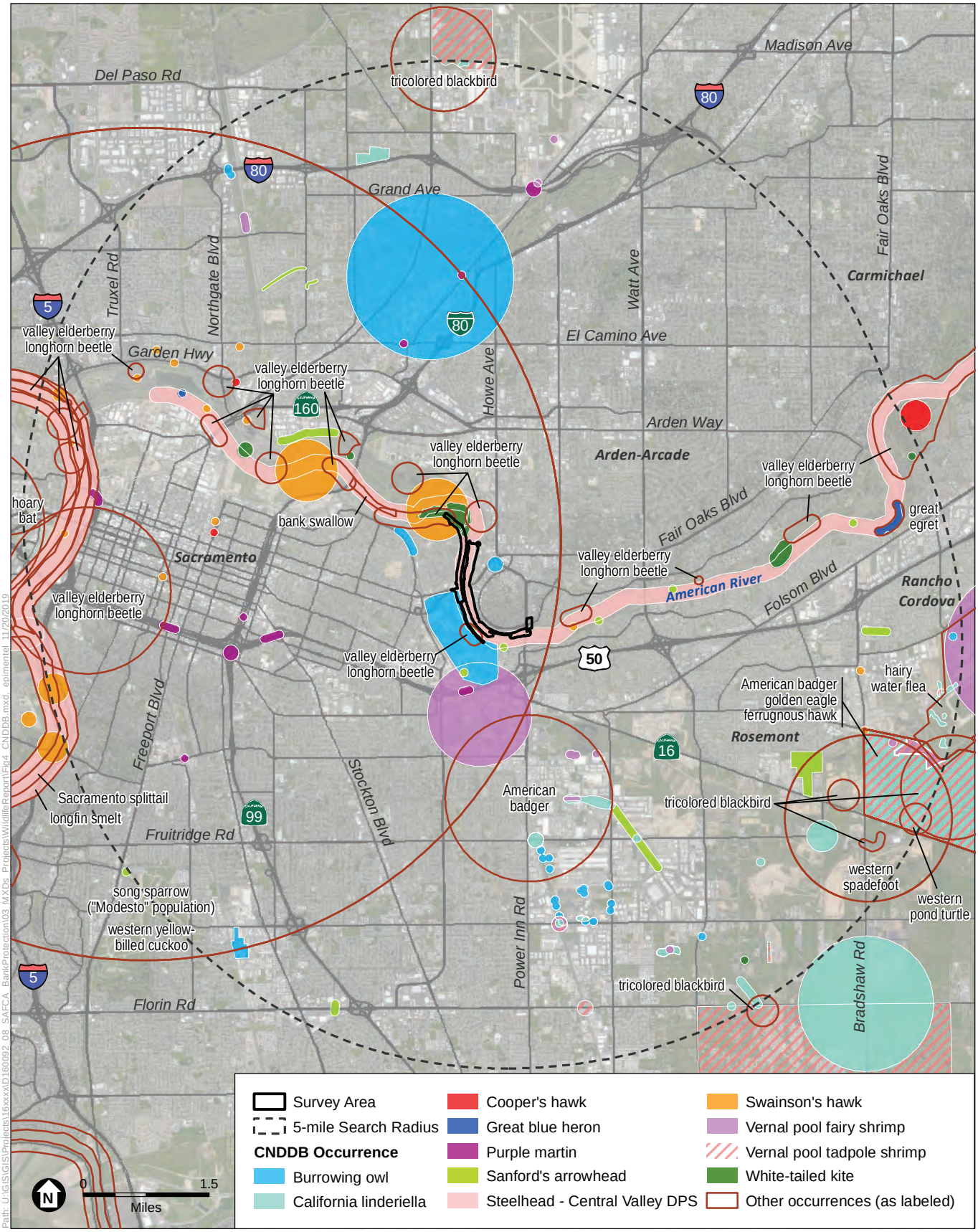

SOURCE: Esri, 2012; CDFW, 2019; ESA, 2019

American River Common Features 2016 Project American River Contract 1

Figure 4
Special-status Species Occurrences within 5 miles of the Survey Area

ESA

The analysis below includes consideration of special-status species categorized as present, or with a medium or high potential to occur.

3.2.1 Federally Listed and State-Listed Wildlife Species

Crotch Bumble Bee

The crotch bumble bee was recommended to be added to the State endangered species list and was listed as a candidate species by CDFW in June 2019. It inhabits open grassland and scrub habitats throughout California. Crotch bumble bees primarily nest underground in mammal burrows, but are occasionally observed in old logs and cavities in trees, among other aboveground locations. They are generalist foragers, with short tongues, and thus have a preference for foraging on open flowers with short corollas. They overwinter in soft disturbed soil or under leaf litter (CDFW, 2019b).

This species was historically common throughout the Central Valley, but now is mostly absent. The closest somewhat recent occurrence documented in the CNDDB, last recorded in 1998, was just southwest of Davis, approximately 18 miles west of the Project area. Two more recent occurrences were documented in the CNDDB in 2007; the first was just outside of Fairfield, approximately 36 miles to the southwest, and the second was near the Tisdale Weir in Colusa County, approximately 38 miles to the north. More recent occurrences are in the Sierra Nevada and the Coast Ranges. Nonetheless, suitable habitat occurs in the survey area in annual grassland and scrub habitats.

Valley Elderberry Longhorn Beetle

The valley elderberry longhorn beetle is Federally listed as threatened. Suitable habitat for the VELB is typically defined as live elderberry (*Sambucus* spp.) stems measuring at least one inch in diameter at ground level. These beetles seldom occur above 3,000 feet in elevation. They are generally found along waterways and in floodplains that support remnant stands of riparian vegetation. The VELB is completely dependent on its host plant, the elderberry, which is a common component of the riparian forests and adjacent upland habitats of California's Central Valley and foothills. Elderberry shrubs with VELB populations occur in a variety of habitats and plant communities, but are most often found in riparian areas (USFWS, 1999, 2017).

Records for this species are restricted to small, scattered populations along the Sacramento, American, San Joaquin, Kings, Kaweah, and Tule Rivers and their tributaries. However, the species has the potential to occupy shrubs in the Central Valley and Sierra Nevada foothills. For this reason, elderberry shrubs of sufficient size (measuring at least one inch in diameter at ground level) are considered suitable habitat for this species. There are documented occurrences of VELB in the survey area from 1984, when 11 beetles were captured. Fresh exit holes were observed in 2009 (CDFW, 2019a), 2018 (Environmental Science Associates, 2018), and during this survey.

Yellow-billed Cuckoo

The western yellow-billed cuckoo is a subspecies of the yellow-billed cuckoo and has been recognized through designation of a distinct population segment (USFWS, 2001). In 1988, the cuckoo was listed by the State as endangered under the California Endangered Species Act (CDFW, 2019c). In 2014, the cuckoo was Federally listed as threatened under the Federal Endangered Species Act, and critical habitat was proposed throughout its range, including a 69-mile-long, contiguous segment of the Sacramento River from Red Bluff to Colusa (USFWS, 2014a, 2014b). The cuckoo is typically found in riparian forests with dense deciduous trees and shrubs, primarily in riparian forests and associated bottomlands dominated by willow, cottonwood, or mesquite (Gaines and Laymon, 1984; Laymon and Halterman, 1987; Hughes, 1999; Halterman et al., 2001).

This subspecies was once common throughout California (Grinnell and Miller, 1944), but the population has declined over the last 100 years following extensive loss of riparian habitat. In California, cuckoos are consistently found in only a few isolated areas: the Sacramento Valley (between Red Bluff and Colusa), the Feather River (between Gridley and Nicolaus), the South Fork of the Kern River, and several Lower Colorado River Multi-Species Conservation Program restoration sites on the California side of the lower Colorado River (Gaines and Laymon, 1984; Laymon and Halterman, 1989; Laymon, 1998; Halterman et al., 2001; Dettling and Seavy, 2012).

Until recently, the Upper Sacramento River was believed to have one of the largest cuckoo populations in California. However, surveys have documented a dramatic decline in this population (Halterman et al., 2001; Dettling and Howell, 2011; Dettling et al., 2014). Riparian vegetation in this area has increased by almost 5,000 acres since 1996 as a result of restoration efforts (Golet et al., 2008). Gaines and Laymon (1984) suggested, however, that many large patches along the Sacramento River in Tehama County and along the Feather River appeared to be unoccupied even though they apparently represent suitable habitat. Follow-up surveys were conducted in 1987 and 1999, and between one and six individuals were found along the Feather River between Oroville and Nicolaus (Laymon and Halterman, 1989; Halterman et al., 2001).

Until very recently, the last documented occurrence in the CNDDB in the vicinity of the survey area was from the late 1800s. However, on July 27, 2019, a cuckoo vocalization was documented approximately three miles upstream on a heavily forested island in the American River (Ron Melcer Jr., Delta Stewardship Council, pers. comm., July 28, 2019). The bird was not observed and the nesting status is unknown.

The survey area provides marginal remnant riparian habitat that may be used for foraging or dispersal. However, the riparian habitat in the survey area does not meet the typical size requirements (25 contiguous acres or more) for home ranges of nesting yellow-billed cuckoos (USFWS, 2001).

Swainson's Hawk

Swainson's hawk is State-listed as threatened. It once occupied large grassland and shrub steppe habitats, as well as canyons, foothills, and smaller interior valleys in otherwise mountainous

regions. Currently, the species is most common in the Central Valley and Great Basin. Nesting habitat for Swainson's hawk includes mature trees with relatively dense canopies such as oaks or cottonwoods in or near riparian habitat, agricultural fields, or suburban neighborhoods near suitable foraging habitat. They forage in grasslands, irrigated pastures, and grain fields. In California, Swainson's hawks begin nesting in late March, and the young usually leave the nest (fledge) by August.

The closest CNDDB occurrence of Swainson's hawk is approximately 0.5 miles west of the survey area. The pair was last observed nesting in 2011. A pair was observed in the same vicinity in 2012, but nesting was not confirmed. The most recently documented CNDDB occurrence, in 2017, was a nest approximately 1.5 miles west of the survey area. Additionally, there has been a regularly documented nest just upstream of Howe Avenue (Sorgen, K. C. pers. comm., 2019) and a potential nesting pair was observed in May 2019 by a DWR survey team on the river's right bank just downstream of Watt Ave, approximately 1.4 miles east of the survey area (Lori Price, pers. comm., 2019). The survey area and landscape within 0.5 miles was assessed for potential Swainson's hawk nesting and foraging habitat. The large trees within the riparian corridor and adjacent parks could provide nesting sites and annual grasslands and nearby parks provide suitable foraging habitat.

Bank Swallow

The bank swallow is State-listed as threatened. It is a neotropical migrant that arrives in California in May and breeds before returning to South America in late July or August. Swallows primarily inhabit riparian and lowland habitats with vertical banks, bluffs, and cliffs where they dig holes for nesting in sandy or fine-textured soil (CDFG, 1999a). The species' range in California is estimated to have been reduced by 50 percent since 1900 (CDFG, 1999a). Bank swallow was formerly more common as a breeder in California. Now, only approximately 110–120 colonies remain in the state. Perhaps 75 percent of the current breeding population in California occurs along the banks of the Sacramento and Feather Rivers in the northern Central Valley (CDFG, 1999a).

Historically, a population of nesting bank swallows, was documented in the CNDDB, approximately 0.5 miles downstream of the survey area. The most recent record was from for this location 1986. The closest recent (2017) CNDDB record is from the vicinity of Knights Landing, which is 17 miles from the survey area. Although nesting habitat in the survey area is limited, as the banks are mostly covered in dense vegetation, there is high-quality foraging habitat that bank swallows may use.

3.2.2 Nonlisted Special-Status Wildlife Species

Western Pond Turtle

The western pond turtle is a California species of special concern. This moderate-sized aquatic turtle is commonly found in ponds, lakes, marshes, rivers, streams, and irrigation ditches with rocky or muddy substrates. Its habitat often exhibits shoreline basking areas that may or may not be bordered by aquatic vegetation. Aquatic sites are often within woodlands, grasslands, and open forests, between sea level and 6,000 feet in elevation. Pond turtles bask on logs or other objects when

water temperatures are lower than air temperatures. Their nests are created in upland areas with friable soils, often up to 0.25 miles from an aquatic site (Jennings and Hayes, 1994; Stebbins, 2003; Zeiner et al., 1988).

Western pond turtles are discontinuously distributed throughout California west of the Cascade-Sierran crest (Jennings and Hayes, 1994). They were documented by the CNDDB within the nine-quadrangle area and were observed in the survey area just downstream of the Campus Commons Golf Course, on river right, basking on a log in the water.

Cooper's Hawk

The Cooper's hawk is a CDFW watch list species. This medium-sized accipiter is a resident of wooded areas throughout California, with breeding described throughout the Coast Ranges and Sierra Nevada foothills. The Cooper's hawk forages mostly on small birds and mammals, although it will also take reptiles and amphibians. The species' peak nesting season is May through July, although nesting may occur any time from March to August (Zeiner et al., 1990a).

A Cooper's hawk nest was recorded by the CNDDB within one mile south of the survey area in 2007 (CDFW, 2019a). Woodland habitat in and near the survey area provides potential nesting opportunities for this species.

Western Burrowing Owl

Western burrowing owls are California species of special concern. They inhabit grassland, desert, and open shrub habitats throughout the state from sea level to approximately 5,300 feet (CDFG, 1999b). Unlike many sensitive species, burrowing owls persist and even thrive in some landscapes that are highly altered by human activity. The characteristics of suitable habitat are burrows for roosting and nesting, and relatively short vegetation with only sparse shrubs and taller vegetation. Individuals in agricultural environments nest along roadsides and water conveyance structures. Breeding occurs February through August (CDFG, 2012).

The closest CNDDB occurrence of burrowing owl is just east of Site 2-1 on the university campus and approximately 0.5 miles east of the survey area. The levee and bike path along the project corridor in the survey area, especially Site 2-2, consists of disturbed grasslands with small mammal burrows and ground squirrel activity. This area provides potential nesting habitat for burrowing owl. During reconnaissance-level surveys, no burrowing owls or signs of occupied burrows were found.

White-Tailed Kite

The white-tailed kite is a fully protected species under the California Fish and Game Code. This species nests primarily in riparian and lowland habitats often associated with agricultural areas throughout cismontane California. White-tailed kites typically nest in dense vegetation at the tops of oaks, willows, or other native trees. They prey primarily on voles and other diurnal mammals (CDFG, 2005). Their numbers and range have increased in the past few decades (CDFG, 2005).

There are two known CNDDB occurrences of white-tailed kite in the survey area, the most recent documented in 2009. The survey area provides trees suitable for nesting and potential foraging habitat is available along the levees and in nearby parks and open grasslands. White-tailed kites were not observed during the surveys.

Other Breeding and Migratory Birds

The Federal Migratory Bird Treaty Act and California Fish and Game Code protect raptors, most native migratory birds, and breeding birds that could be present in the survey area. The LAR parkway corridor provides high-quality foraging and nesting opportunities for a variety of resident and migratory birds. Common raptor species that may nest in the mature trees of the parkway could include red-tailed hawk, red-shouldered hawk (observed), and great horned owl. Wading birds such as the great egret and the great blue heron are known to nest upstream and downstream of the survey area, and have been observed foraging in the survey area. Among the many passerine species observed in the survey area and with the potential to nest are western scrub jay, acorn woodpecker, downy woodpecker, northern flicker, black phoebe, American robin, western bluebird, and ash-throated flycatcher. Cliff swallows were observed nesting under the Howe Avenue Bridge. Purple martin, a California species of special concern, is also known to occur in the area and has the potential to nest in the survey area. A full list of species observed in the survey area is provided in Appendix B, Table B-1.

Pallid Bat

The pallid bat, a California species of special concern, occurs throughout California except in parts of the high Sierra and the northwestern corner of the state (Zeiner et al., 1990b). The pallid bat inhabits a variety of habitats, such as grasslands, shrublands, woodlands, and forests; however, it is most abundant in open, dry habitats with rocky areas for roosting. Pallid bats roost alone, in small groups, or gregariously (WBWG, 2005). Roosts include caves, crevices in rocky outcrops and cliffs, mines, trees, and various manmade structures (e.g., bridges, barns, porches); they generally have unobstructed entrances/exits and are high above the ground, warm, and inaccessible to terrestrial predators. Year-to-year and night-to-night roost reuse is common; however, bats may switch day roosts on a daily and seasonal basis (WBWG, 2005).

The pallid bat is the most widely described special-status bat species in central California. No occurrences are reported within five miles of the survey area, or within the nine-quadrangle area that includes the survey area. However, during reconnaissance-level surveys, bats were observed using the H Street Bridge for a day roost. The bats were not identified to species, but the bridge may provide suitable roosting habitat for this species.

Western Red Bat

The western red bat is a California species of special concern. This is a riparian obligate species (i.e., dependent on riparian habitat) that is ubiquitous throughout California except the northern Great Basin region. Western red bats roost individually in dense clumps of tree foliage in riparian areas, orchards, and suburban areas. They are primarily moth specialists, but will forage for a variety of other insects. Individuals have been observed foraging around street lamps and floodlights in suburban areas (WBWG, 2005).

Based on its tendency to roost within tree foliage, this species may be intermittently present in the riparian and woodland habitat in the survey area; however, roosting occurrences are not reported by the CNDDB within five miles of the survey area or within the nine-quadrangle area that includes the survey area.

American Badger

The American badger is a California species of special concern. This species prefers open grasslands and riparian habitat within the valley areas, although it occurs throughout multiple habitat types in California. The principal requirements seem to be sufficient food, friable soils to excavate dens and pursue prey, and relatively open, uncultivated ground. In California, badgers range throughout the state, except for the humid coastal forests of northwestern California in Del Norte County and the northwestern portion of Humboldt County (Williams, 1986).

Reconnaissance-level wildlife surveys of the survey area in summer did not detect any badger excavations or other signs of species presence. This species was previously observed in the vicinity of the survey area (two miles to the south), but the observation is almost 30 years old. Nonetheless, suitable habitat occurs in the survey area in annual grasslands.

Critical Habitat for Listed Wildlife Species

USFWS defines the term “critical habitat” in the Federal Endangered Species Act as a specific geographic area(s) that contains features essential for the conservation of a threatened or endangered species and that may require special management and protection. The survey area is not within designated critical habitat for any listed terrestrial wildlife species.

CHAPTER 4
References and Report Preparation

4.1 References

Baldwin, B. G., D. H. Goldman, D. J. Keil, R. Patterson, T. J. Rosatti, and D. H. Wilken, eds. 2012. *The Jepson Manual: Vascular Plants of California*, second edition. Berkeley: University of California Press.

Calflora. 2019. Information on California plants for education, research, and conservation [web application]. Berkeley, CA: The Calflora Database [a nonprofit organization]. Available: http://www.calflora.org/. Accessed July 2019.

California Department of Fish and Game (CDFG). 1999a. California Wildlife Habitat Relationships System California Interagency Wildlife Task Group: Bank Swallow.

———. 1999b. California Wildlife Habitat Relationships System California Interagency Wildlife Task Group: Western Burrowing Owl.

———. 2005. California Wildlife Habitat Relationships System California Interagency Wildlife Task Group: White-Tailed Kite.

———. 2012. *Staff Report on Burrowing Owl Mitigation*. March 7, 2012.

California Department of Fish and Wildlife (CDFW). 2018. California Sensitive Natural Communities. October 15, 2018.

———. 2019a. California Natural Diversity Database (CNDDB) search for the U.S. Geological Survey 7.5-minute Sacramento East topographic quadrangle, and surrounding eight quadrangles. Information accessed June 25, 2019.

———. 2019b. *Report to the Fish and Game Commission: Evaluation of the Petition from the Xerces Society, Defenders of Wildlife, and The Center for Food Safety to List Four Species of Bumble Bees as Endangered under the California Endangered Species Act.*

———. 2019c. State and Federally Listed Endangered and Threatened Animals of California. California Natural Diversity Database. August 7, 2019.

Dettling, M. D., and C. A. Howell. 2011. *Status of the Yellow-Billed Cuckoo along the Sacramento River in 2010*. Report to California Department of Fish and Game. PRBO Contribution #1794.

Dettling, M. D., and N. E. Seavy. 2012. *Yellow-Billed Cuckoo Survey Effort along the Sacramento and Feather Rivers*. Report to the California Department of Fish and Game. PRBO Contribution #1915.

Dettling, M. D., N. E. Seavy, and T. Gardali. 2014. *Current Status of Western Yellow-Billed Cuckoo along the Sacramento River*. AOU Joint Venture Annual Meeting, oral presentation. Estes Park, CO. September 9, 2014.

Environmental Science Associates. 2018. *Lower American River Subreach 2 Draft Final Resource Assessment.* November 2018.

Gaines, D., and S. A. Laymon. 1984. Decline, status and preservation of the yellow-billed cuckoo in California. *Western Birds* 15:49–80.

Golet, G. H., T. Gardali, C. A. Howell, J. Hunt, R. A. Luster, W. Rainey, M. D. Roberts, J. Silveira, H. Swaggerty, and N. Williams. 2008. Wildlife responses to riparian restoration on the Sacramento River. *San Francisco Estuary and Watershed Science* 6(2): Article 1.

Grinnell, J., and A. H. Miller. 1944. *The Distribution of the Birds of California*. Pacific Coast Avifauna No. 27, publ. 1944, reprinted by Artemisia Press in 1986. Lee Vining, CA.

Halterman, M. D., D. S. Gilmer, S. A. Laymon, and G. A. Falxa. 2001. *Status of the Yellow-Billed Cuckoo in California: 1999–2000*. May. USGS-BRD-WERC. Final report submitted to U.S. Fish and Wildlife Service and U.S. Bureau of Reclamation.

Hughes, J. M. 1999. Yellow-billed cuckoo (*Coccyzus americanus*). No. 148 in A. Poole and F. Gill, eds., *The Birds of North America.* Philadelphia, PA: The Birds of North America, Inc.

Jennings, M. R., and M. P. Hayes. 1994. *Amphibian and Reptile Species of Special Concern in California*. Final report submitted to the California Department of Fish and Game, Inland Fisheries Division, Rancho Cordova, CA.

Jepson Flora Project (eds.). 2019. Jepson eFlora. Available: ucjeps.berkeley.edu/eflora/. Accessed July 2019.

Laymon, S. A. 1998. Yellow-billed cuckoo (*Coccyzus americanus*). In *The Riparian Bird Conservation Plan: A Strategy for Reversing the Decline of Riparian-Associated Birds in California.* California Partners in Flight. Available: http://www.prbo.org/calpif/htmldocs/species/riparian/yellow-billed_cuckoo.htm.

Laymon, S. A., and M. D. Halterman. 1987. Can the western subspecies of the yellow-billed cuckoo be saved from extinction? *Western Birds* 18:19–25.

———. 1989. *A proposed habitat management plan for yellow-billed cuckoos in California.* Pages 272–277 in D. L. Abell (tech. coord.), *Proceedings of the California Riparian Systems Conference: Protection, Management, and Restoration for the 1990s,* September 22–24, 1988, Davis, CA. General Technical Report PSW-GTR-110. U.S. Forest Service, Pacific Southwest Forest and Range Experiment Station, Berkeley, CA.

Mayer, K. E., and W. F. Laudenslayer Jr. (eds.) 1988. *A Guide to Wildlife Habitats of California.* Sacramento: California Department of Fish and Game.

Price, Lori. 2019. Personal communication. Environmental Scientist, Flood Projects Office, California Department of Water Resources, Sacramento, CA. Comments on an administrative draft of this report. August 30, 2019.

Sawyer, J. O., T. Keeler-Wolf, and J. M. Evens. 2009. *A Manual of California Vegetation*, second edition. Sacramento: California Native Plant Society.

Shuford, W. D., and T. Gardali (eds.). 2008. *California Bird Species of Special Concern. Studies of Western Birds 1*. Camarillo and Sacramento, CA: Western Field Ornithologists and California Department of Fish and Game.

Sorgen, K.C. 2019. Personal communication. Senior Natural Resources Specialist, Sacramento Area Flood Control Agency, Sacramento, CA. Comments on an administrative draft of this report. September 10, 2019.

Stebbins, R. C. 2003. *A Field Guide to Western Reptiles and Amphibians*. Third edition. Boston, MA: Houghton Mifflin Company.

U.S. Army Corps of Engineers (Corps). 2016. *American River Watershed Common Features General Reevaluation Report, Final Environmental Impact Statement/Environmental Impact Report.* State Clearinghouse No. 2005072046. December 2015, revised May 2016.

U.S. Fish and Wildlife Service (USFWS). 1999. *Conservation Guidelines for Valley Elderberry Longhorn Beetle, Sacramento, California*.

———. 2001. Endangered and Threatened Wildlife and Plants; 12-Month Finding for a Petition to List the Yellow-Billed Cuckoo (*Coccyzus americanus*) in the Western Continental United States. *Federal Register* 66:38611–38626, July 25, 2001.

———. 2014a. Endangered and Threatened Wildlife and Plants; Determination of Threatened Status for the Western Distinct Population Segment of the Yellow-billed Cuckoo (*Coccyzus americanus*). Final Determination. *Federal Register* 79:59991–60038, October 3, 2014.

———. 2014b. Endangered and Threatened Wildlife and Plants; Designation of Critical Habitat for the Western Distinct Population Segment of the Yellow-Billed Cuckoo; Proposed Rule. *Federal Register* 79:48548–48652, August 15, 2014.

———. 2017. *Framework for Assessing Impacts to the Valley Elderberry Longhorn Beetle* (Desmocerus californicus dimorphus).

———. 2019. *Federal Endangered and Threatened Species that Occur in or may be Affected by Projects in the Sacramento East U.S.G.S. 7 1/2 Minute Quads*. Species list generated June 25, 2019.

Western Bat Working Group (WBWG). 2005. Western Bat Working Group Species Accounts for all Bats. Available: http://www.wbwg.org/speciesinfo/species_accounts/allbats.pdf.

Williams, D. F. 1986. *Mammalian Species of Special Concern in California*. Wildlife Management Division Administrative Report 86-1. Sacramento: California Department of Fish and Game. June 1986.

Zeiner, D. C., W. F. Laudenslayer Jr., and K. E. Mayer (comp. eds.). 1988. *California's Wildlife. Volume I: Amphibians and Reptiles.* California Statewide Wildlife Habitat Relationships System. Sacramento: California Department of Fish and Game.

Zeiner, D. C., W. F. Laudenslayer, Jr., K. E. Mayer, and M. White (eds.). 1990a. *California's Wildlife. Volume II: Birds.* Sacramento: California Department of Fish and Game.

———. 1990b. *California's Wildlife. Volume III: Mammals.* Sacramento: California Department of Fish and Game.

4.2 Document Preparation

Prepared by: Christy Dawson
Environmental Science Associates
2600 Capitol Avenue, Suite 200
Sacramento, CA 95816

Joseph Sanders
Environmental Science Associates
180 Grand Avenue, Suite 1050
Oakland, CA 94612-2036

Appendix A

Natural Communities Crosswalk

TABLE A-1
CROSSWALK TABLE OF NATURAL COMMUNITIES

Natural Community	CWHR	Manual of California Vegetation Alliance
Annual grassland	Annual grassland	Annual brome grassland
		Yellow star-thistle fields
		Western ragweed meadow
		Wild oats grassland
		Poison hemlock or fennel patch
Oak woodland	Coastal oak woodland	Coast live oak woodland
	Valley oak woodland	Valley oak woodland
		Hind's walnut and related stand
	Montane hardwood	Interior live oak woodland
Upland scrub	Coastal scrub	Coyote brush scrub
	Valley foothill riparian	California rose briar patch
		Coastal bramble
		Blue elderberry stand
Non-native woodland	Eucalyptus	Eucalyptus–tree of heaven–black locust grove
Riparian woodland	Valley foothill riparian	Fremont cottonwood forest
		Box-elder forest
		Red willow thicket
		Black willow thicket
		White alder grove
		Valley oak woodland
		California sycamore woodland
		Oregon ash grove
Riparian scrub	Valley foothill riparian	Sandbar willow thicket
		Arroyo willow thicket
		Pacific willow thicket
		Button willow thicket
		Blue elderberry stand
		California rose briar patch

NOTES:

CWHR = California Wildlife Habitat Relationship System

* Areas dominated by non-native trees, and some native shrubs, do not conform to recognized *Manual of California Vegetation* alliances.

** Areas with remnant riparian species that no longer experience hydrologic influence are now considered upland habitat types.

SOURCE: Data compiled by ESA in 2019

This page intentionally left blank

Appendix B

Wildlife and Plant Species Observed during Reconnaissance Surveys

TABLE B-1
WILDLIFE SPECIES OBSERVED IN THE SURVEY AREA

COMMON NAME	SCIENTIFIC NAME
REPTILES	
western pond turtle	*Actinemys marmorata*
western fence lizard	*Sceloporus occidentalis*
red-eared slider	*Trachemys scripta elegans*
BIRDS	
red-shouldered hawk	*Accipiter striatus*
mallard	*Anas platyrhynchos*
western scrub-jay	*Aphelocoma californica*
great egret	*Ardea alba*
Canada goose	*Branta canadensis*
California quail	*Callipepla californica*
Anna's hummingbird	*Calypte anna*
house finch	*Carpodacus mexicanus*
turkey vulture	*Cathartes aura*
northern flicker	*Colaptes auratus*
rock dove	*Columba livia*
American crow	*Corvus brachyrhynchos*
dark-eyed junco	*Junco hyemalis*
belted kingfisher	*Megaceryle alcyon*
acorn woodpecker	*Melanerpes formicivorus*
wild turkey	*Meleagris gallopavo*
song sparrow	*Melospiza melodia*
California towhee	*Melozone crissalis*
common merganser	*Mergus merganser*
northern mockingbird	*Mimus polyglottos*
ash-throated flycatcher	*Myiarchus cinerascens*
cliff swallow	*Petrochelidon pyrrhonota*
Nuttall's woodpecker	*Picoides nuttallii*
spotted towhee	*Pipilo maculatus*
bushtit	*Psaltriparus minimus*
black phoebe	*Sayornis nigricans*
western bluebird	*Sialia mexicana*
lesser goldfinch	*Spinus psaltria*
European starling	*Sturnus vulgaris*
house wren	*Troglodytes aedon*
American robin	*Turdus migratorius*
mourning dove	*Zenaida macroura*

TABLE B-1
WILDLIFE SPECIES OBSERVED IN THE SURVEY AREA

COMMON NAME	SCIENTIFIC NAME
MAMMALS	
bat (unidentified to species)	unknown
coyote	*Canis latrans*
American beaver	*Castor canadensis*
black-tailed jackrabbit	*Lepus californicus*
black-tailed deer	*Odocoileus hemionus*
western gray squirrel	*Sciurus griseus*
brush rabbit	*Sylvilagus bachmani*

TABLE B-2
PLANT SPECIES OBSERVED IN THE SURVEY AREA

Scientific Name	Common Name	Family
Acer buergerianum	trident maple	Sapindaceae
Acer negundo	boxelder	Sapindaceae
Acer saccharinum	silver maple	Sapindaceae
Acmispon americanus	American bird's foot trefoil	Fabaceae
Aesculus californica	California buckeye	Sapindaceae
Agrostis avenacea	Pacific bentgrass	Poaceae
Agrostis stolonifera	creeping bentgrass	Poaceae
Ailanthus altissima	tree of heaven	Simaroubaceae
Alnus rhombifolia	white alder	Betulaceae
Amaranthus albus	tumbleweed	Amaranthaceae
Ambrosia psilostachya	ragweed	Asteraceae
Anthemis cotula	stinking chamomile	Asteraceae
Anthriscus caucalis	bur chervil	Apiaceae
Apocynum cannabinum	Indian hemp	Apocynaceae
Aristolochia californica	California pipe vine	Aristolochiaceae
Artemisia douglasiana	California mugwort	Asteraceae
Artemisia dracunculus	wild tarragon	Asteraceae
Avena barbata	slender oat	Poaceae
Baccharis pilularis ssp. *consanguinea*	coyote brush	Asteraceae
Baccharis salicifolia	mule fat	Asteraceae
Betula sp.	birch	Betulaceae
Bidens frondosa	sticktight	Asteraceae
Brassica nigra	black mustard	Brassicaceae
Brickellia californica	California brickellia	Asteraceae
Bromus catharticus	rescue grass	Poaceae

TABLE B-2
PLANT SPECIES OBSERVED IN THE SURVEY AREA

Scientific Name	Common Name	Family
Bromus diandrus	ripgut brome	Poaceae
Bromus hordeaceus	soft brome	Poaceae
Cardamine oligosperma	bitter cress	Brassicaceae
Carduus pycnocephalus	Italian thistle	Asteraceae
Carex barbarae	Santa Barbara sedge	Cyperaceae
Casuarina equisetifolia	Australian pine	Casuarinaceae
Catalpa bignonioides	Southern catalpa	Bignoniaceae
Celtis australis	European hackberry	Cannabaceae
Centaurea solstitialis	yellow star thistle	Asteraceae
Centromadia pungens ssp. *pungens*	common tarweed	Asteraceae
Cephalanthus occidentalis	common buttonbush	Rubiaceae
Cercis occidentalis	Western redbud	Fabaceae
Chenopodium album	lambs quarters	Chenopodiaceae
Chondrilla juncea	skeleton weed	Asteraceae
Cinnamomum camphora	camphortree	Lauraceae
Clarkia unguiculata	elegant clarkia	Onagraceae
Clematis lasiantha	pipestem	Ranunculaceae
Conium maculatum	poison hemlock	Apiaceae
Convolvulus arvensis	field bindweed	Convulvulaceae
Crassula aquatica	water pigmyweed	Crassulaceae
Croton setiger	turkey-mullein	Euphorbiaceae
Cuscuta subinclusa	canyon dodder	Convulvulaceae
Cynodon dactylon	Bermuda grass	Poaceae
Cynosurus echinatus	dogtail grass	Poaceae
Cyperus eragrostis	tall flatsedge	Cyperaceae
Cyperus esculentus	yellow nutgrass	Cyperaceae
Datura wrightii	jimsonweed	Solanaceae
Daucus carota	wild carrot	Apiaceae
Digitaria sanguinalis	hairy crabgrass	Poaceae
Dittrichia graveolens	stinkwort	Asteraceae
Dysphania ambrosioides	Mexican tea	Chenopodiaceae
Egeria densa	brazilian waterweed	Hydrocharitaceae
Elymus triticoides	beardless wildrye	Poaceae
Epilobium brachycarpum	annual fireweed	Onagraceae
Epilobium ciliatum	slender willow herb	Onagraceae
Equisetum arvense	common horsetail	Equisetaceae
Equisetum hymale ssp. affine	common scouring rush	Equisetaceae
Erigeron canadensis	Canada horseweed	Asteraceae
Erodium botrys	long-beaked filaree	Geraniaceae

TABLE B-2
PLANT SPECIES OBSERVED IN THE SURVEY AREA

Scientific Name	Common Name	Family
Erodium cicutarium	red-stemmed filaree	Geraniaceae
Erodium moschatum	white-stemmed filaree	Geraniaceae
Erythranthe guttata	yellow monkey flower	Phrymaceae
Eschscholzia californica	California poppy	Papaveraceae
Eucalyptus camaldulensis	red river gum	Myrtaceae
Euphorbia maculata	spotted spurge	Euphorbiaceae
Euphorbia peplus	petty spruge	Euphorbiaceae
Festuca myuros	rattail sixweeks grass	Poaceae
Foeniculum vulgare	fennel	Apiaceae
Fraxinus latifolia	Oregon ash	Oleaceae
Fraxinus veluntina	Arizona ash	Oleaceae
Galium aparine	stickywilly	Rubiaceae
Galium murale	tiny bedstraw	Rubiaceae
Galium parisiense	wall bedstraw	Rubiaceae
Geranium dissectum	cutleaf geranium	Geraniaceae
Hedera helix	English ivy	Araliaceae
Helminthotheca echioides	bristly ox-tongue	Asteraceae
Heterotheca grandiflora	telegraph weed	Asteraceae
Heterotheca oregana	Oregon golden aster	Asteraceae
Hirschfeldia incana	wild mustard	Brassicaceae
Hordeum marinum	seaside barley	Poaceae
Hordeum murinum	foxtail barley	Poaceae
Hydrocotyle verticillata	whorled marsh pennywort	Araliaceae
Hypericum perforatum	Klamath weed	Hypericaceae
Iris pseudacorus	water iris	Iridaceae
Isolepis cernua	low bulrush	Cyperaceae
Juglans californica	Southern California black walnut	Juglandaceae
Juglans hindsii	Northern California black walnut	Juglandaceae
Juncus balticus	baltic rush	Juncaceae
Juncus bufonius	toad rush	Juncaceae
Juncus effusus ssp. *pacificus*	Pacific rush	Juncaceae
Juncus patens	spreading rush	Juncaceae
Kickxia elatine	sharp-leaved fluellin	Plantaginaceae
Lactuca serriola	prickly lettuce	Asteraceae
Lathyrus jepsonii var. *californicus*	California tule pea	Fabaceae
Leersia oryzoides	rice cutgrass	Poaceae
Lepidium didymum	lesser swine cress	Brassicaceae
Lepidium latifolium	perennial pepperweed	Brassicaceae
Ligustrum japonicum	Japanese privet	Oleaceae

TABLE B-2
PLANT SPECIES OBSERVED IN THE SURVEY AREA

Scientific Name	Common Name	Family
Lindernia dubia	yellowseed false pimpernel	Plantaginaceae
Liquidambar styraciflua	sweetgum	Hamamelidaceae
Logfia gallica	narrowleaf cottonrose	Asteraceae
Ludwigia hexapetala	ludwigia	Onagraceae
Lysimachia arvensis	scarlet pimpernel	Myrsinaceae
Lythrum hyssopifolia	hyssop loosestrife	Lythraceae
Madia elegans	common madia	Asteraceae
Malva neglecta	common mallow	Malvaceae
Marah fabacea	California man-root	Cucurbitaceaev
Marrubium vulgare	white horehound	Lamiaceae
Medicago polymorpha	bur clover	Fabaceae
Melilotus albus	white sweet clover	Fabaceae
Melilotus indicus	annual yellow sweet clover	Fabaceae
Mentha pulegium	pennyroyal	Lamiaceae
Morus alba	white mulberry	Moraceae
Myriophyllum aquatica	parrot's feather	Haloragaceae
Nerium oleander	oleander	Apocynaceae
Nicotiana acuminata var. *multiflora*	may flowered tobacco	Solanaceae
Nicotiana glauca	tree tobacco	Solanaceae
Oenothera elata	evening primrose	Onagraceae
Olea europaea	olive	Oleaceae
Oxalis radicosa	dwarf woodsorrel	Oxalidaceae
Paspalum dilatatum	dallis grass	Poaceae
Paspalum distichum	knot grass	Poaceae
Paspalum urvillei	Vasey's grass	Poaceae
Persicaria punctata	dotted smartweek	Polygonaceae
Petrorhagia dubia	Windmill pink	Caryophyllaceae
Phoradendron leucarpum	mistletoe	Viscaceae
Phyla nodiflora	common lippia	Verbenaceae
Phytolacca americana	American pokeweed	Phytolaccaceae
Pistacia chinensis	Chinese pistachio	Anacardiaceae
Plantago lanceolata	narrow leaved plantain	Plantaginaceae
Platanus racemosa	California sycamore	Platanaceae
Platanusx hispanica	London plane tree	Platanaceae
Poa annua	annual blue grass	Poaceae
Polycarpon tetraphyllum var. *tetraphyllum*	four leaved allseed	Caryophyllaceae
Polygonum aviculare	prostrate knotweed	Polygonaceae
Polypogon monspeliensis	rabbitsfoot grass	Poaceae
Portulaca oleracea	common purslane	Portulacaceae

TABLE B-2
PLANT SPECIES OBSERVED IN THE SURVEY AREA

Scientific Name	Common Name	Family
Potamogeton crispus	curly pondweed	Potamogetonaceae
Prunus cerasifera	cherry plum	Rosaceae
Prunus dulcis	domestic almond	Rosaceae
Pseudognaphalium beneolens	cudweed	Asteraceae
Pseudognaphalium luteoalbum	Jersey cudweed	Asteraceae
Pseudognaphalium stramineum	cottonbatting plant	Asteraceae
Quercus agrifolia	coast live oak	Fagaceae
Quercus chrysolepis	canyon live oak	Fagaceae
Quercus ilex	holly oak	Fagaceae
Quercus kelloggii	black oak	Fagaceae
Quercus lobata	valley oak	Fagaceae
Quercus suber	cork oak	Fagaceae
Quercus wislizeni	Interior live oak	Fagaceae
Raphanus sativus	wild radish	Brassicaceae
Robinia pseudoacacia	black locust	Fabaceae
Rorippa curvisiliqua	curvepod yellow cress	Brassicaceae
Rosa californica	California wild rose	Rosaceae
Rubus armeniacus	Himalayan blackberry	Rosaceae
Rubus ursinus	California blackberry	Rosaceae
Rumex conglomeratus	Clustered dock	Polygonaceae
Rumex crispus	curly dock	Polygonaceae
Rumex stenophyllus	narrowleaf dock	Polygonaceae
Salix laevigata	red willow	Salicaceae
Salix lasiandra	Pacific willow	Salicaceae
Salix lasiolepis	arroyo willow	Salicaceae
Salsola tragus	prickly russian thistle	Chenopodiaceae
Sambucus nigra ssp. *caerulea*	blue elderberry	Adoxaceae
Saponaria officinalis	bouncing bet	Caryophyllaceae
Senecio vulgaris	common groundsel	Asteraceae
Sesbania punicea	red sesbania	Fabaceae
Setaria parviflora	marsh bristlegrass	Poaceae
Silybum marianum	milk thistle	Asteraceae
Solanum americanum	white nightshade	Solanaceae
Solanum elaeagnifolium	silver leaved horsenettle	Solanaceae
Sonchus asper	spiny sowthistle	Asteraceae
Sonchus oleraceus	common sow thistle	Asteraceae
Sorghum halepense	Johnsongrass	Poaceae
Spergularia bocconi	Boccone's sand spurry	Caryophyllaceae
Spergularia rubra	purple sand spurry	Caryophyllaceae

TABLE B-2
PLANT SPECIES OBSERVED IN THE SURVEY AREA

Scientific Name	Common Name	Family
Stipa pulchra	purple needle grass	Poaceae
Symphoricarpos albus	common snowberry	Caprifoliaceae
Teraxacum officinale	common dandelion	Asteraceae
Torilis arvensis	field hedge parsley	Apiaceae
Triadica sebifera	Chinese tallowtree	Euphorbiaceae
Tribulus terrestris	puncture vine	Zygophyllaceae
Trifolium hirtum	rose clover	Fabaceae
Trifolium repens	white clover	Fabaceae
Typha latifolia	broadleaf cattail	Typhaceae
Ulmus americana	American elm	Ulmaceae
Ulmus minor	English elm	Ulmaceae
Ulmus parviflora	Chinese elm	Ulmaceae
Ulmus pumila	Siberian elm	Ulmaceae
Umbellularia californica	California bay	Lauraceae
Urtica dioica	stinging nettle	Urticaeae
Verbascum blattaria	moth mullein	Scrophulariaceae
Verbascum thapsus	woolly mullein	Scrophulariaceae
Verbena litoralis	seashore vervain	Verbenaceae
Veronica peregrina ssp. *xalapensis*	purslane speedwell	Plantaginaceae
Vicia villosa	hairy vetch	Fabaceae
Vinca major	bigleaf periwinkle	Apocynaceae
Viola odorata	English violet	Violaceae
Vitis californica	California wild grape	Vitaceae
Xanthium strumarium	rough cockleburr	Asteraceae
Zeltnera muehlenbergii	Meuhlenberg's centaury	Gentianaceae

This page intentionally left blank

B2 American River Common Features 2016 Project American River Contract 1 Special-Status Plant Survey Report

AMERICAN RIVER COMMON FEATURES 2016 PROJECT AMERICAN RIVER CONTRACT 1

Special-Status Plant Survey Report

Prepared for
U.S. Army Corps of Engineers
Central Valley Flood Protection Board
Sacramento Area Flood Control Agency

November 2019

ESA

AMERICAN RIVER COMMON FEATURES 2016 PROJECT AMERICAN RIVER CONTRACT 1

Special-Status Plant Survey Report

Prepared for

U.S. Army Corps of Engineers
Central Valley Flood Protection Board
Sacramento Area Flood Control Agency

November 2019

2600 Capitol Avenue
Suite 200
Sacramento, CA 95816
916.564.4500
esassoc.com

Bend	Oakland	San Diego
Camarillo	Orlando	San Francisco
Delray Beach	Pasadena	Santa Monica
Destin	Petaluma	Sarasota
Irvine	Portland	Seattle
Los Angeles	Sacramento	Tampa

160092.08

OUR COMMITMENT TO SUSTAINABILITY | ESA helps a variety of public and private sector clients plan and prepare for climate change and emerging regulations that limit GHG emissions. ESA is a registered assessor with the California Climate Action Registry, a Climate Leader, and founding reporter for the Climate Registry. ESA is also a corporate member of the U.S. Green Building Council and the Business Council on Climate Change (BC3). Internally, ESA has adopted a Sustainability Vision and Policy Statement and a plan to reduce waste and energy within our operations. This document was produced using recycled paper.

TABLE OF CONTENTS

American River Common Features 2016 Project American River Contract 1 Special-Status Plant Survey Report

Page

Chapter 1, Introduction and Summary 1-1
1.1 Introduction 1-1
1.2 Summary of Results 1-1

Chapter 2, Methodology 2-1
2.1 Survey Area 2-1
2.2 Background Research 2-1
2.3 Field Survey and Follow-Up Visit 2-4

Chapter 3, Setting 3-1
3.1 Climate 3-1
3.2 Soils 3-1
3.3 Natural Communities 3-1

Chapter 4, Results and Discussion 4-1
4.1 Special-Status Plant Species 4-1
4.2 Special-Status Plants in the Study Area 4-1
4.3 Discussion 4-4

Chapter 5, Report Preparation and References 5-1
5.1 Report Preparation 5-1
5.2 References and Sources Consulted 5-1

Appendices

A. Database Queries A-1
B. NRCS Soils Report B-1
C. Plant Species Observed C-1
D. Site Photos D-1

List of Figures

1 Regional Location 2-2
2 Survey Area 2-3
3a Natural Communities of the Lower American River Subreach 2.....3-3
3b Natural Communities of the Lower American River Subreach 2.....3-4
3c Natural Communities of the Lower American River Subreach 2.....3-5
4 Special-Status Plant Survey Results 4-3

CHAPTER 1
Introduction and Summary

1.1 Introduction

This report documents the results of special-status plant surveys conducted in July 2019 for the American River Common Features 2016 Project, American River Contract 1. Environmental Science Associates (ESA) conducted the surveys on behalf of the U.S. Army Corps of Engineers, Central Valley Flood Protection Board, and Sacramento Area Flood Control Agency. The objective of the surveys was to locate and document any special-status plants in the survey area.

1.2 Summary of Results

Four Sanford's arrowhead (*Sagittaria sanfordii*) plants were observed in the survey area. Sanford's arrowhead is a California Rare Plant Rank (CRPR) 1B.2 species. No other special-status plants were observed.

This page intentionally left blank

CHAPTER 2
Methodology

2.1 Survey Area

The survey area is in northwestern Sacramento County, California, within the Sacramento city limits (**Figures 1** and **2**). The survey area totals 134.12 acres, encompassing the project footprint along the Lower American River plus a 20-foot buffer around the project perimeter. It extends from Paradise Bend at approximately river mile 5.4, near the City of Sacramento's Glenn Hall Park, upstream along the American River to just past the Howe Avenue Bridge at approximately river mile 7.9.

The survey area is mostly within the American River Parkway and includes several paved, gravel, and dirt trails. It includes all or portions of the Campus Commons Golf Course, the H Street Bridge, the Guy West Bridge, the Howe Avenue Bridge, and University Park.

The survey area falls within Sections 3, 10, and 11 (Township 8 North, Range 5 East) of the Sacramento East, California U.S. Geological Survey 7.5-minute series quadrangle. The approximate centroid of the survey area is 38.567864º North, 121.422750º West. Elevations range from approximately 17 feet to 47 feet above mean sea level.

Ecologically, the survey area is located within the Great Central Valley subregion of the California Floristic Province (Baldwin et al., 2012). Regional natural plant communities typical of the Central Valley are grassland, mixed oak woodland, upland scrub, riparian woodland, and riparian scrub. Most of the area surrounding the survey area is urbanized.

2.2 Background Research

Before conducting the field surveys, ESA compiled a list of special-status plants that occur or may occur in the vicinity of the survey area and for which suitable habitat may be present in the survey area (**Appendix A**). Data sources consulted included the California Natural Diversity Database (CDFW, 2019); the U.S. Fish and Wildlife Service IPaC Trust Resources Report (USFWS, 2019); and the California Native Plant Society (CNPS) Inventory of Rare and Endangered Plants (CNPS, 2019).

The list compiled includes 21 special-status plants with potential to occur in the regional project vicinity (**Appendix A**). Each species' habitat requirements were compared to available habitats in the survey area to determine the special-status plants with potential to occur in the survey area.

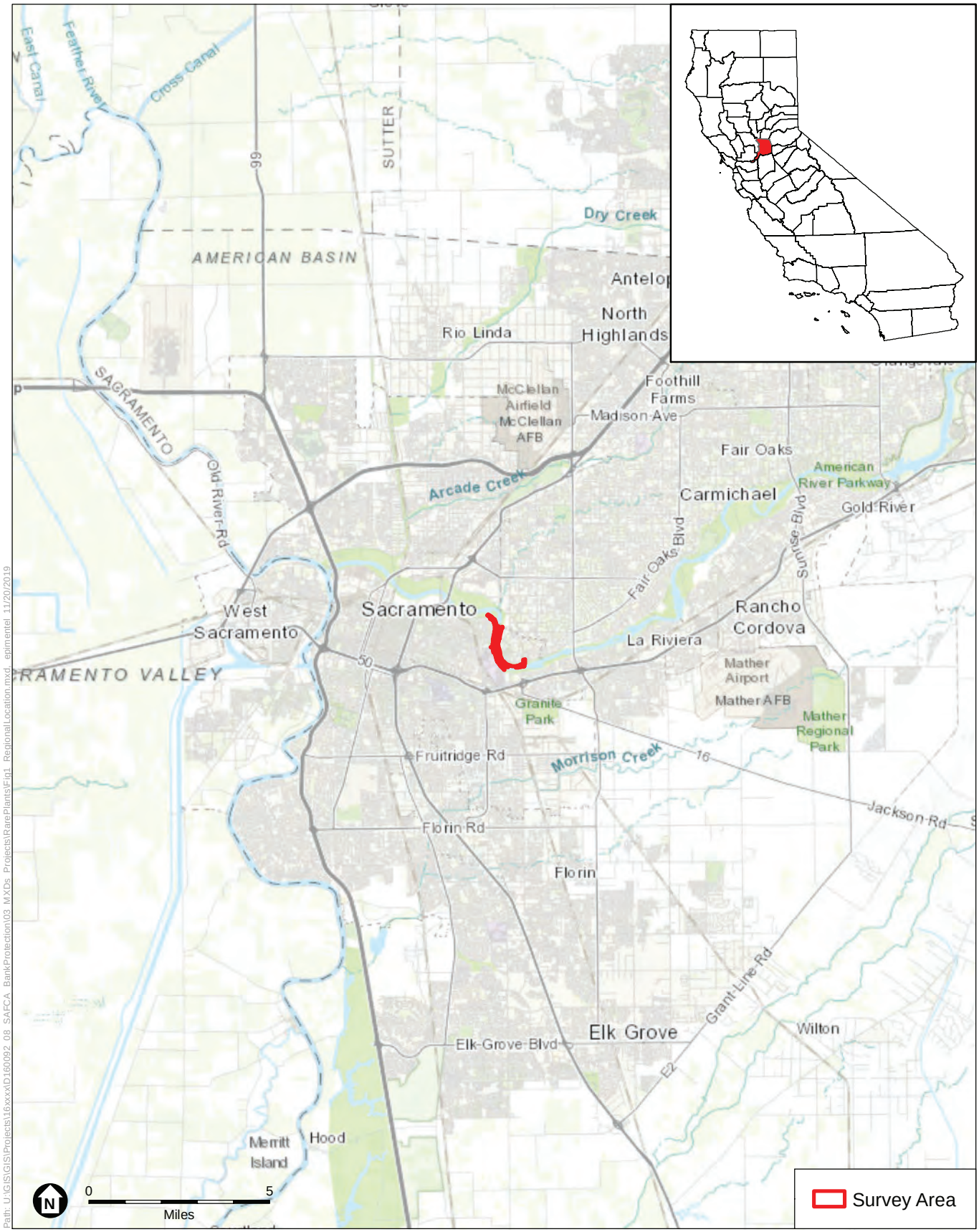

SOURCE: Esri, 2018; ESA, 2019

American River Common Features 2016 Project American River Contract 1

Figure 1
Regional Location

ESA

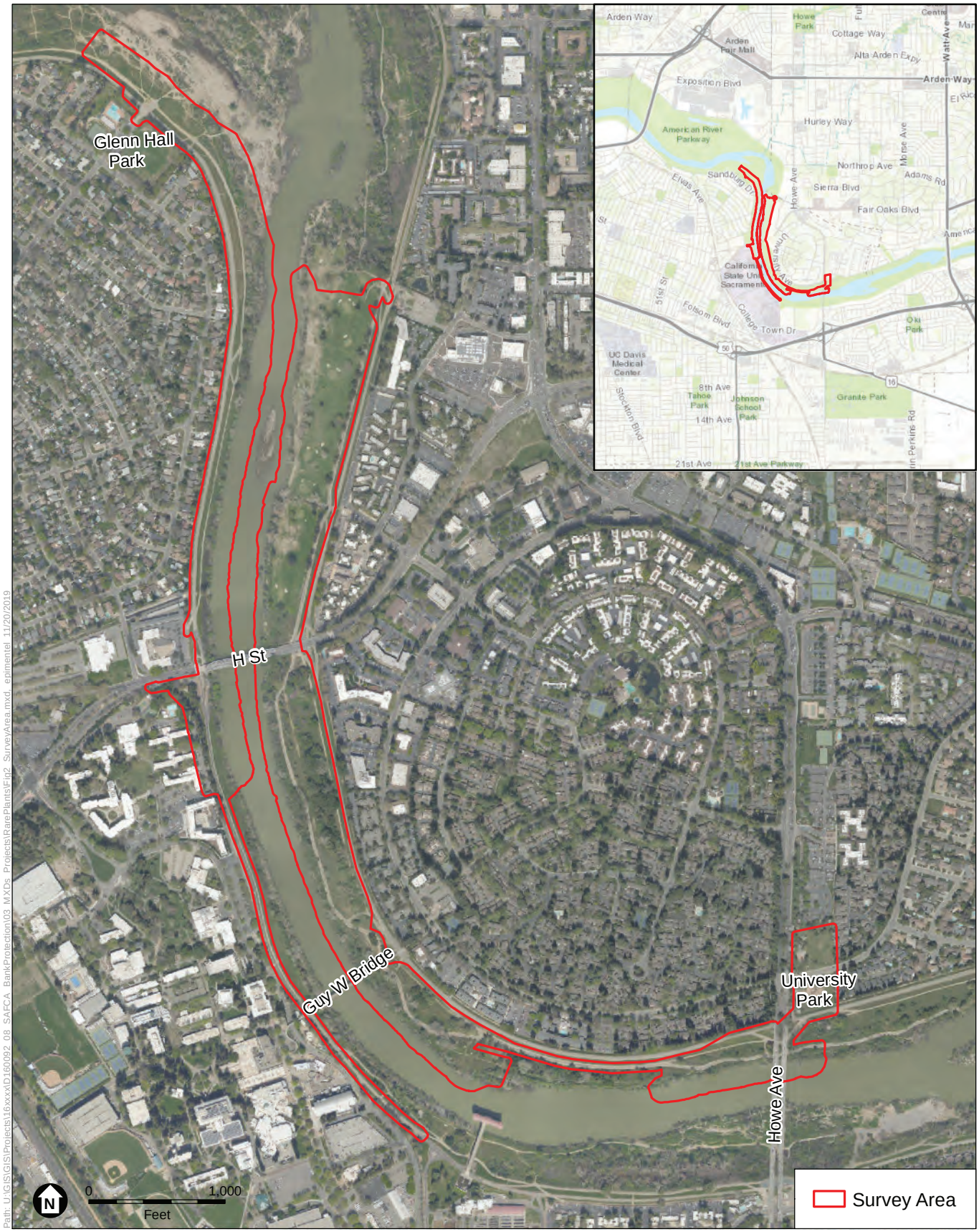

SOURCE: Esri, 2018; ESA, 2019

American River Common Features 2016 Project American River Contract 1

Figure 2
Survey Area

ESA

2.3 Field Survey and Follow-Up Visit

The field survey was conducted by ESA botanists Chuck Hughes and Joseph Sanders on July 9, 2019. A follow-up visit was conducted by Chuck Hughes and ESA biologist Emily Dorrance on July 24, 2019. Surveys followed the procedures described in the California Department of Fish and Wildlife (CDFW) *Protocols for Surveying and Evaluating Impacts to Special Status Native Plant Populations and Natural Communities* (CDFW, 2018a) and the U.S. Fish and Wildlife Service *Guidelines for Conducting and Reporting Botanical Inventories for Federally Listed, Proposed and Candidate Plants* (USFWS, 1996).

The surveys were floristic in nature: Every plant taxon found in the survey area was identified to the taxonomic level necessary to determine its rarity and listing status. Botanical taxonomy and nomenclature conform to *The Jepson Manual: Vascular Plants of California,* second edition (Baldwin et al., 2012) as revised by the Jepson eFlora (Jepson Flora Project, 2019).

Conditions at the time of the surveys were typical for summer in western Sacramento County (warm to hot and dry). The timing of the surveys corresponded to the flowering season for all species with at least moderate potential to occur in the survey area based on background research. The survey area was searched systematically using transects spaced about 50 feet apart where vegetation allowed. Frequent deviations were made to thoroughly search areas deemed more suitable for special-status plants, to identify additional plant species, or to go around impenetrable vegetation. Any observed special-status plants were mapped in the field with a global positioning system (GPS). Data were collected on a custom ArcCollector map using an iPad connected to a Trimble R-1, an external, submeter-accuracy GPS receiver.

CHAPTER 3
Setting

3.1 Climate

The survey area's climate is Mediterranean, characterized by warm, dry summers and cool, wet winters. The bulk of precipitation occurs as rain in the winter months. Sacramento's mean annual precipitation is 20.27 inches and temperatures range from a mean annual maximum of 73.1 degrees Fahrenheit to an average minimum temperature of 49.8 degrees Fahrenheit. Precipitation from July 1, 2018, through June 30, 2019, totaled 26.11 inches, 129 percent of average annual rainfall (NWSFO, 2019); the previous winter was wetter than normal. The survey area was experiencing normal dry summertime conditions during the field survey.

3.2 Soils

The U.S. Department of Agriculture, Natural Resources Conservation Service Web Soil Survey was consulted to determine the soil units occurring in the survey area. The *Custom Soil Resource Report for Sacramento County, California – American River Common Features, American River Contract 1: Special-Status Plant Survey* (NRCS, 2019; included as **Appendix B** to this report) shows five map units in the survey area. See Appendix B for a soils map and soil unit descriptions.

3.3 Natural Communities

Natural communities are assemblages of plant species that occur together in the same area, and are defined by species composition and relative abundance. In summer 2018, vegetation was mapped by ESA to an alliance level based on the dominant plant species and in accordance with the membership rules described in the *Manual of California Vegetation* (Sawyer et al. 2009). As described below, these alliances were then grouped into broader natural communities to more closely conform with the CDFW natural communities, which comply with the National Vegetation Classification Standard. **Appendix C** presents a list of plant species observed and **Figures 3a through 3c** depict the natural communities.

California Annual Grassland

Grasslands can be found throughout the survey area, typically in upland areas, and consist mainly of non-native grasses and forbs. Most of the grassland habitat is interspersed amongst woodland and other habitats and present adjacent to urban areas. Annual grasslands on levee slopes are mowed regularly.

Common grass species observed in this community include wild oat (*Avena barbata*), bromes (*Bromus diandrus, B. hordeaceus*), foxtail barley (*Hordeum murinum*), rattail sixweeks grass (*Festuca myuros*), Bermuda grass (*Cynodon dactylon*), and Pacific bentgrass (*Agrostis avenacea*). Pockets of native grasses such as beardless wild rye (*Elymus triticoides*) and purple needle grass (*Stipa pulchra*) occur sporadically throughout the grasslands in the survey area and may have been seeded on the levee slopes.

An assemblage of native and non-native forbs also occurs in these grasslands. Among the many common non-native forbs observed are hairy vetch (*Vicia villosa*), cutleaf geranium (*Geranium dissectum*), Italian thistle (*Carduus pycnocephalus*), yellow star thistle (*Centaurea solstitialis*), prickly lettuce (*Lactuca serriola*), poison hemlock (*Conium maculatum*), wild radish (*Raphanus sativus*), wild mustard (*Hirschfeldia incana*), rose clover (*Trifolium hirtum*), and white sweet clover (*Melilotus indicus*). Some common native forbs observed include Canada horseweed (*Erigeron canadensis*), telegraph weed (*Heterotheca grandiflora*), ragweed (*Ambrosia psilostachya*), elegant clarkia (*Clarkia unguiculata*), and turkey-mullein (*Croton setiger*).

Annual grassland dominated by bromes (CDFW Natural Community Code = 42.026.00) or wild oat (44.150.00) is not considered a sensitive natural community by CDFW (2018b).

Mixed Oak Woodland

Oak woodlands in the survey area are dominated by coast live oak (*Quercus agrifolia*) and valley oak (*Q. lobata*); interior live oak (*Q. wislizeni*) and Northern California black walnut (*Juglans hindsii*) are less frequent contributors to the tree canopy.

Oak woodlands in the survey area support a variety of understory plant species, vegetative structures, and densities. When no shrub layer is present, annual grassland is the dominant understory and includes the common species described above for the California annual grassland community. When a shrub layer is present, common native shrubs observed include California rose (*Rosa californica*), California blackberry (*Rubus ursinus*), blue elderberry (*Sambucus nigra* ssp. *caerulea*), and coyote brush (*Baccharis pilularis* ssp. *consanguinea*). Himalayan blackberry (*Rubus armeniacus*) was the only common non-native shrub observed in the understory of oak woodlands.

Oak woodlands co-dominated by coast live oak and valley oak (71.040.06) are considered a sensitive natural community by CDFW (2018b).

Non-native Woodland

Portions of the survey area are dominated by non-native trees. These single-species tree stands consist of either Australian pine (*Casuarina equisetifolia*), black locust (*Robinia pseudoacacia*), or tree of heaven (*Ailanthus altissima*). With the exception of black locust stands, non-native woodlands in the survey area do not support a shrub understory, and are dominated by the common herbaceous species described above for California annual grassland. Some black locust stands support blue elderberry shrubs in the understory.

Woodlands dominated by non-native trees are not considered a sensitive natural community by CDFW (2018b).

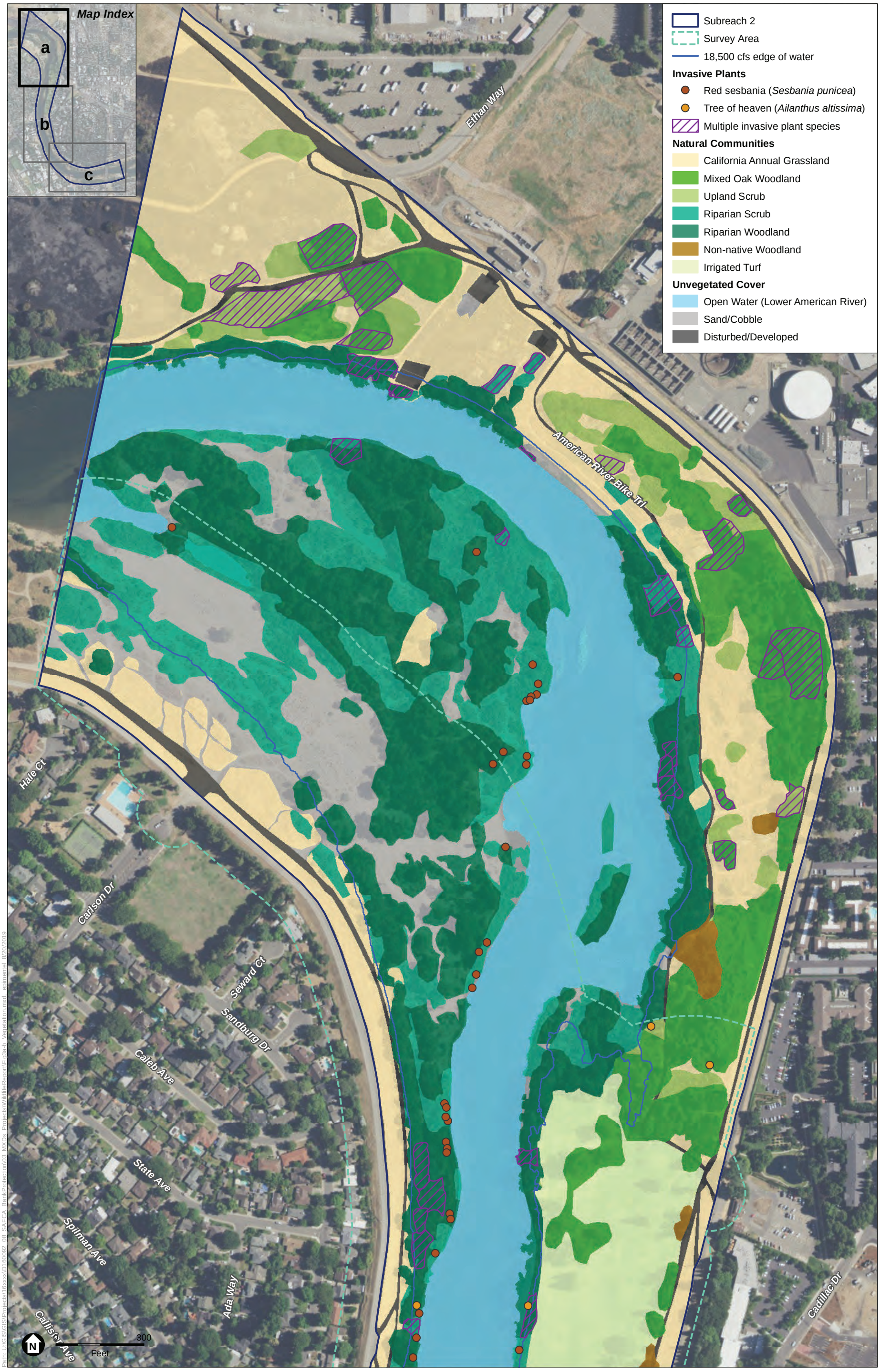

SOURCE: NHC, 2018; ESA, 2019

American River Common Features 2016 Project American River Contract 1

Figure 3a
Natural Communities of the
Lower American River Subreach 2

ESA

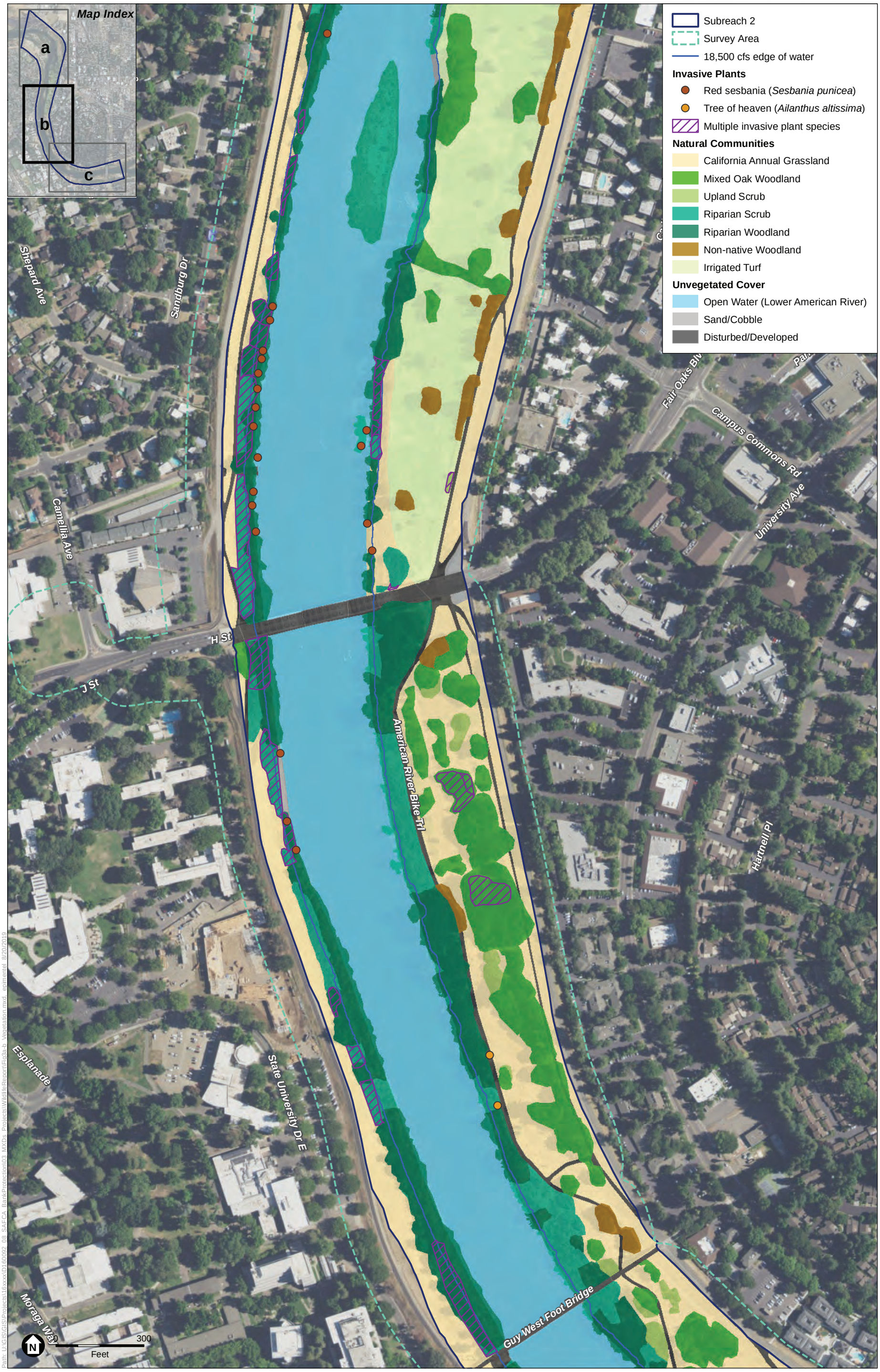

SOURCE: NHC, 2018; ESA, 2019

American River Common Features 2016 Project American River Contract 1

Figure 3b
Natural Communities of the
Lower American River Subreach 2

ESA

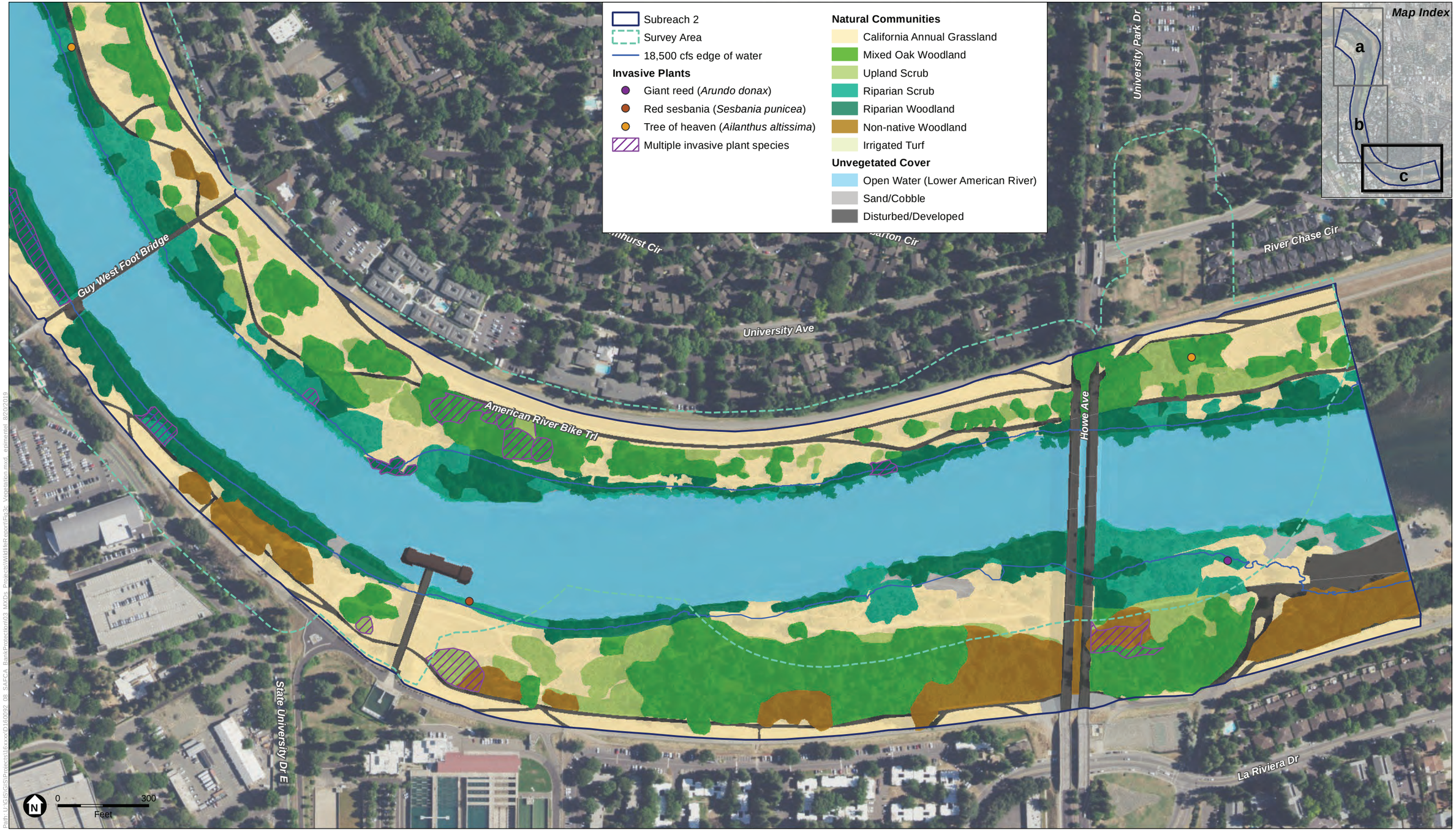

SOURCE: NHC, 2018; ESA, 2019

American River Common Features 2016 Project American River Contract 1

Figure 3c
Natural Communities of the
Lower American River Subreach 2

ESA

This page intentionally left blank

Upland Scrub

Upland scrub habitat in the survey area consists of areas dominated by native and non-native shrubs that have no tree cover and contain the common herbaceous species described above for California annual grassland. The most common native shrub species in this community are coyote brush, California blackberry, and Himalayan blackberry. Other woody species present include blue elderberry, California rose, California grape (*Vitis californica*), and western redbud (*Cercis occidentalis*).

Scrub dominated by coyote brush and blackberry (32.060.15) is not considered a sensitive natural community by CDFW (2018b).

Riparian Scrub

Riparian scrub habitat in the survey area consists of shrub-dominated areas that are subject to hydrologic influence from the Lower American River. These areas are dominated by sandbar willow (*Salix exigua*), arroyo willow (*S. lasiolepis*), common button bush (*Cephalanthus occidentalis*), California rose, California blackberry, California wild grape, blue elderberry, and/or Himalayan blackberry. Areas that experience frequent high flows typically do not support herb species, and cobbles tend to be the dominant ground cover. Areas that experience less frequent, slower flows support a variety of herb species including mugwort (*Artemisia douglasiana*), marsh brittlegrass (*Setaria parviflora*), Santa Barbara sedge (*Carex barbarae*), horsetails (*Equisetum arvense* and *E. hyemale* ssp. *affine*), rushes (*Juncus balticus*, *J. effusus*, and *J. patens*), and beardless wildrye (*Elymus triticoides*).

Riparian scrub dominated by sandbar willow and arroyo willow (61.209.07) is not considered a sensitive natural community by CDFW (2018b). However, riparian areas are potentially subject to the provisions of Section 1600 of the California Fish and Game Code.

Riparian Woodland

Riparian woodlands in the survey area are tree-dominated areas that are subject to hydrologic influence from the Lower American River. These areas are dominated by Fremont cottonwood (*Populus fremontii*), Goodding's willow (*Salix gooddingii*), red willow (*S. laevigata*), white alder (*Alnus rhombifolia*), Oregon ash (*Fraxinus latifolia*), and/or California sycamore (*Platanus racemosa*). Arroyo willow, valley oak, American elm (*Ulmus americana*), and black locust are less frequent contributors to the tree canopy. Riparian woodlands support a variety of shrubs and herbs similar to those described above for the riparian scrub community.

Riparian woodland dominated by Fremont cottonwood and other riparian trees (61.130.00) is considered a sensitive natural community by CDFW (2018b).

Irrigated Turf

The Campus Commons Golf Course and University Park contain irrigated lawns that are mowed regularly and are dominated by Bermuda grass. Irrigated turf is not considered a sensitive natural community.

Riverine

Riverine habitat consists of areas inundated by the Lower American River. Such areas support some submerged or floating aquatic vegetation: Brazilian waterweed (*Egeria densa*), curly pondweed (*Potamogeton crispus*), and water primrose (*Ludwigia hexapetala*). The Lower American River is an aquatic resource subject to Sections 404 and 401 of the Clean Water Act and Section 1600 of the California Fish and Game Code.

Disturbed/Developed

Urban/developed habitat is present in unvegetated portions of the survey area. Paved, gravel, and dirt bike and walking paths and three bridges dissect the survey area. Disturbed/developed habitat is not a sensitive natural community.

CHAPTER 4
Results and Discussion

4.1 Special-Status Plant Species

For the purpose of this report, "special-status plants" include those species, subspecies, and varieties afforded legal protection under the California and/or Federal Endangered Species Acts or that are considered sufficiently rare by the scientific community to potentially qualify for such listing. Special-status plants include plants that fall into one or more of the following categories:

1. Plants listed or proposed for listing as threatened or endangered under the Federal Endangered Species Act (Code of Federal Regulations Title 50, Section 17.12).
2. Plants that are candidates for possible future listing as threatened or endangered under the Federal Endangered Species Act (*Federal Register* Volume 61, No. 40, February 28, 1996).
3. Plants listed or proposed for listing by the State of California as threatened or endangered under the California Endangered Species Act (California Code of Regulations Title 14, Section 670.5).
4. Plants listed as rare or endangered under the California Native Plant Protection Act (California Fish and Game Code, Section 1900 et seq.).
5. Plants that meet the definitions of rare and endangered under the California Environmental Quality Act (CEQA). CEQA Section 15380 provides that a plant or animal species may be treated as "rare or endangered" even if not on one of the official lists (State CEQA Guidelines, Section 15380).
6. Plants considered by the CNPS and CDFW to be "rare, threatened or endangered in California" (CRPR 1A, 1B, and 2 in CNPS, 2019) and CNPS Rank 3 and 4[1] plant species.

4.2 Special-Status Plants in the Study Area

As discussed below, Sanford's arrowhead was observed in the survey area during the ESA special-status plant surveys conducted in July 2019. **Figure 4** shows the location of the occurrence.

[1] CRPR 3 and 4 plants may be analyzed under CEQA Section 15380 if sufficient information is available to assess potential impacts on such plants. Factors such as regional rarity versus statewide rarity should be considered in determining whether cumulative impacts on a CRPR 3 or 4 plant are significant even if individual project impacts are not. CRPR 3 and 4 plants may be considered regionally significant if, for example, the occurrence is located at the periphery of the species' range, or exhibits unusual morphology, or occurs in an unusual habitat/substrate. For these reasons, CRPR 3 and 4 plants should be included in the special-status species analysis. CRPR 3 and 4 plants are also included in the California Natural Diversity Database's Special Plants, Bryophytes, and Lichens List. (See the current online published list at http://www.dfg.ca.gov/biogeodata.)

Sanford's Arrowhead

Description

Sanford's arrowhead (*Sagittaria sanfordii*) (CRPR 1B.2) is an aquatic emergent herb and a member of the Alismataceae family. It grows from a perennial underground tuber. This plant has both aquatic and emergent leaves, each with different morphology. The roots of the *Sagittaria* genus are septate, unlike other Alismataceae genera in California. The species is monoecious, with individuals bearing separate male and female flowers on the same inflorescence. It flowers between May and October. Growth of emergent leaves, and flowering, begins when waters start to recede. Sanford's arrowhead can be distinguished from most other Sagittaria taxa by its linear to lanceolate (non-sagittate) emergent leaves, and by its recurved fruit pedicels. It grows in freshwater ponds, ditches, swamps, and other assorted shallow freshwater habitats from 0 to 650 meters.

Survey Results

Four individual plants determined to potentially be Sanford's arrowhead were observed during the survey on July 9, 2019. The plants were growing within a few square feet of each other in about 4 inches of water, in an area of mud substrate. Observed plant associates include ludwigia (*Ludwigia hexapetala*), whorled marsh pennywort (*Hydrocotyle verticulata*), and water iris (*Iris pseudacorus*). Three of the Sanford's arrowhead plants had only aquatic leaves (**Appendix D,** Photo 1). The fourth plant was just beginning to develop emergent leaves. The emergent leaves were not sufficiently developed to determine whether they would be sagittate. A single root from the largest plant was dug out of the mud and was septate (Appendix D, Photo 2), indicating that the plant was not water plantain (*Alisma* sp.), which looks similar. The plants were located on the left (west) bank of the river at approximately river mile 5.9, adjacent to Site 2-1 (**Figure 4**).

On July 9, 2019, ESA botanists visited a reference population of Sanford's arrowhead (California Natural Diversity Database Occurrence #97) about 3.3 miles northwest of the survey area. Sanford's arrowhead plants were flowering at the location of the reference population, and were growing in much less water than in the survey area. Also in flower at the location of the reference population was lanceleaf water plantain (*Alisma lanceolatum*), a non-native plant with leaves similar to those of Sanford's arrowhead. When in flower, lanceleaf water plantain and Sanford's arrowhead are obviously different, but when only leaves (aquatic or emergent) are present, they appear similar. The roots of both species at the reference population location were compared to observe septation. Only the Sanford's arrowhead root was clearly septate (Appendix D, Photo 3).

During the first visit by ESA to the survey area, the emergent leaves on the largest plant were not developed enough to determine whether they would be sagittate. Sanford's arrowhead does not have sagittate leaves, unlike most other members of the genus. A follow-up visit was made on July 24, 2019. The largest plant had developed two mature emergent leaves by the time of the follow-up visit (Appendix D, Photos 4 and 5). The emergent leaves were lanceolate, not sagittate. The only other member of the genus in California with lanceolate leaves is *Sagittaria rigida*. All collections of *S. rigida* are either near Point Reyes or north of Red Bluff, far from the survey area. Based on the septate roots, the lanceolate leaves, and the comparison with the reference population, the four plants are most likely *Sagittaria sanfordii* (Sanford's arrowhead).

SOURCE: NHC, 2019; ESA, 2019

American River Common Features 2016 Project American River Contract 1

Figure 4
Special-Status Plant Survey Results

ESA

4.3 Discussion

Based on the appropriate timing of the surveys, above average precipitation during water year 2019, and the presence of target special-status plants in the survey area and at reference sites, no factors known to the investigators have affected the results of the survey. The survey results presented in this report are considered representative of the environmental setting, plant communities, and special-status plant populations in the survey area.

CHAPTER 5
Report Preparation and References

5.1 Report Preparation

Environmental Science Associates
2600 Capitol Avenue, Suite 200
Sacramento, CA 95816
(916) 564-4500

Senior Review:	Gerrit Platenkamp, PhD
Special-Status Plant Surveys:	Chuck Hughes, Joseph Sanders, Emily Dorrance
Report Preparation:	Joseph Sanders, Chuck Hughes

5.2 References and Sources Consulted

References

Baldwin, B. G., D. H. Goldman, D. J. Keil, R. Patterson, T. J. Rosatti, and D. H. Wilken, eds. 2012. *The Jepson Manual: Vascular Plants of California*, second edition. Berkeley: University of California Press.

California Department of Fish and Wildlife (CDFW). 2018a. *Protocols for Surveying and Evaluating Impacts to Special-status Native Plant Populations and Natural Communities*. California Natural Resources Agency. March 20, 2018.

———. 2018b. California Sensitive Natural Communities. October 15, 2018.

———. 2019. California Natural Diversity Database (CNDDB). RareFind 5.0. Version 5.2.14. Biogeographic Data Branch.

California Native Plant Society (CNPS). 2019. Inventory of Rare and Endangered Plants of California (online edition, v8-03 0.39). Rare Plant Program. Available: www.rareplants.cnps.org. Accessed July 2019.

Jepson Flora Project (eds.). 2019. Jepson eFlora. Available: ucjeps.berkeley.edu/eflora/. Accessed July 2019.

Natural Resources Conservation Service (NRCS). 2019. Custom Soil Resource Report for Sacramento County. Available: http://websoilsurvey.sc.egov.usda.gov/App/HomePage.htm. Accessed July 2019.

National Weather Service Forecast Office (NWSFO). 2019. Preliminary monthly climate data for downtown Sacramento, CA. Available: https://w2.weather.gov/climate/index.php?wfo=sto. Accessed July 2019.

Sawyer, J. O., T. Keeler-Wolf, and J. M. Evens. 2009. *A Manual of California Vegetation*, second edition. Sacramento: California Native Plant Society.

U.S. Fish and Wildlife Service (USFWS). 1996. *Guidelines for Conducting and Reporting Botanical Inventories for Federally Listed, Proposed and Candidate Plants*. Sacramento, CA: Sacramento Fish and Wildlife Office.

———. 2019. *IPaC Trust Resource Report of Federally Endangered and Threatened Species in the Vicinity of the Lower American River Commons Features Contract 1.*

Sources Consulted

Calflora. 2019. Information on California plants for education, research, and conservation [web application]. Berkeley, CA: The Calflora Database [a nonprofit organization]. Available: http://www.calflora.org/. Accessed July 2019.

Preston, R. E. 2013. A revision of *Brodiaea coronaria* (Asparagaceae: Brodiaeoideae): Morphometric analysis and recognition of new and emended taxa. *Systematic Botany* 38(4):1012–1028.

Western Regional Climate Center. 2019. Period of Record General Climate Summary for Sacramento 5 ESE, California (047633), 1877–2016. Available: www.wrcc.dri.edu/coopmap. Accessed July 2019.

Appendix A
Database Queries

TABLE 1
SPECIAL-STATUS PLANTS WITH POTENTIAL TO OCCUR IN THE STUDY AREA

Scientific and Common Names	Status Federal/State/ CRPR or Other	Habitat Requirements	Potential Occurrence in Study Area
Astragalus tener var. *tener* Ferris' milk-vetch	--/--/1B.1	Vernally mesic meadows and seeps; sub alkaline grasslands. 1-60 meters. April - May	**Low.** Suitable alkaline substrate not present within the Study Area.
Brodiaea rosea subsp. *vallicola* valley brodiaea	--/--/4.2	Silty, sandy and gravelly loam soils; valley and foothill grasslands along swales; vernal pools. 10-335 meters. Grows in grasslands on old alluvial terraces that have developed a perched water table, in vernal pool landscapes (Preston 2013*). April - May (June)	**Low.** Vernal pool landscapes and hydrology not present.
Carex comosa bristly sedge	--/--/2B.1	Coastal prairie; margins of marshes and swamps; valley and foothill grassland. 0-625 meters. May - September	**Moderate.** Suitable habitat present.
Centromadia parryi subsp. *parryi* pappose tarplant	--/--/1B.2	Often on alkaline soils; chaparral; coastal prairie; meadows and seeps; coastal salt marshes and swaps; vernally mesic valley and foothill grassland. 0-420 meters. May - November	**Moderate.** Suitable habitat present.
Centromadia parryi subsp. *rudis* Parry's rough tarplant	--/--/4.2	Valley and foothill grassland on alkaline, vernally mesic soils; seeps; sometimes roadsides; vernal pools. 0-100 meters May - October	**Low.** Suitable soils not present.
Cuscuta obtusiflora var. *glandulosa* Peruvian dodder	--/--/2B.2	Freshwater marshes and swamps. 15-280 meters. July - October	**Low**. Suitable habitat present, but last seen in 1948 in Merced County. Observations in Sacramento County have not yet been verified.
Downingia pusilla dwarf downingia	--/--/2B.2	Mesic valley and foothill grassland; vernal pools; roadside ditches. 1-445 meters. March - May	**Low.** Suitable habitat not present.
Fritillaria agrestis stinkbells	--/--/4.2	Clay or sometimes serpentine soils; chaparral; cismontane woodland; pinyon and juniper woodland; valley foothill grassland. 10-1555 meters. March - June	**Low.** Suitable habitat on suitable soil is not present.
Gratiola heterosepala Boggs Lake hedge-hyssop	--/CE/1B.2	Clay soils; margins of marshes and swamps; vernal pools. 10-2375 meters. April – August	**Low.** Suitable habitat not present.
Hesperevax caulescens	--/--/4.2	Valley and foothill grassland on mesic, clay soils; vernal pools. 0-505 meters.	**Low.** Suitable habitat on suitable soil is not present.

TABLE 3 (CONTINUED)
SPECIAL-STATUS PLANTS WITH POTENTIAL TO OCCUR IN THE STUDY AREA

Scientific and Common Names	Status Federal/State/ CRPR or Other	Habitat Requirements	Potential Occurrence in Study Area
hogwallow starfish		March - June	
Hibiscus lasiocarpos var. *occidentalis* woolly rose-mallow	--/--/1B.2	Often in riprap on sides of levees; freshwater marshes and swamps. 0-120 meters. June - September	**Moderate.** Suitable habitat present.
Juglans hindsii Northern California black walnut		Deciduous tree found in riparian forests and riparian woodlands up to 460 meters. Widely naturalized as a result of agricultural use as a rootstock for English walnuts. Considered native and special-status in stands at three sites. April - May	**Low**. None of the special-status native stands are near the study area.
Juncus leiospermus var. *ahartii* Ahart's dwarf rush	--/--/1B.2	Vernal pools; mesic valley and foothill grassland. 30-229 meters. March - May	**Low.** Study area outside elevation range.
Legenere limosa legenere	--/--/1B.1	Vernal pools. 1-880 meters. April - June	**Low.** Suitable habitat not present.
Lepidium latipes var. *heckardii* Heckard's pepper-grass	--/--/1B.2	Alkaline flats within valley and foothill grassland. 2-200 meters. March - May	**Low.** Suitable soils not present.
Lilaeopsis masonii Mason's lilaeopsis	--/CR/1B.1	Freshwater or brackish marshes and swamps; riparian scrub. 0-10 meters June - September	**Low.** No occurrences this far upriver.
Navarretia eriocephala hoary navarretia	--/--/4.3	Vernally mesic cismontane woodland, and valley and foothill grassland. 105-400 meters. May – June	**Low.** Study area outside elevation range.
Packera layneae Layne's ragwort		Rocky serpentine or gabbroic soils in chaparral and cismontane woodland. 200 - 1,085 meters. April – August	**Low.** Suitable soils not present.
Sagittaria sanfordii Sanford's arrowhead	--/--/1B.2	Assorted shallow freshwater marshes and swamps. 0-650 meters. May – October (November)	**High.** Suitable habitat present and observed recently within 3 miles of study area.
Symphyotrichum lentum Suisun Marsh aster	--/--/1B.2	Brackish and freshwater marshes and swamps. 0-3 meters. (April) May - November	**Low.** Marginal suitable habitat present.
Trifolium hydrophilum saline clover	--/--/1B.2	Marshes and swamps; mesic, alkaline valley and foothill grassland; vernal pools. 0-300 meters April - June	**Low.** Suitable soils not present.

TABLE 3 (CONTINUED)
SPECIAL-STATUS PLANTS WITH POTENTIAL TO OCCUR IN THE STUDY AREA

Scientific and Common Names	Status Federal/State/ CRPR or Other	Habitat Requirements	Potential Occurrence in Study Area

NOTES:

Potential Occurrence in the Project area:
High = The project site and/or immediate project area provide ideal habitat conditions for a particular species and/or known populations occur in the immediate project area or within the project site.
Moderate = The project site and/or immediate project area provides suitable habitat for a particular species.
Low = The project site only provides limited and low quality habitat for a particular species. In addition, the known range for a particular species may be outside of the immediate project area.
Unlikely = The project site does not support suitable habitat for a particular species and/or the project site is outside of the species known range.

Status Codes:

Federal
FE = listed as endangered under the ESA
FT = listed as threatened under the ESA
-– = no listing

State
SE = listed as endangered under CESA
ST = listed as threatened under CESA

California Rare Plant Rank (CRPR)
Rank 1A = Plants presumed extirpated in California and either rare or extinct elsewhere.
Rank 1B = Plants rare, threatened, or endangered in California and elsewhere.
Rank 2A = Plants presumed extirpated in California, but more common elsewhere.
Rank 2B = Plants rare, threatened, or endangered in California, but more common elsewhere.

An extension reflecting the level of threat to each species is appended to each rarity category as follows:
.1 – Seriously endangered in California.
.2 – Fairly endangered in California.
.3 – Not very endangered in California.

SOURCE: USFWS, 2019; CDFW, 2019; and CNPS, 2019.

* Preston, Rob E. 2013. A revision of *Brodiaea coronaria* (Asparagaceae: Brodiaeoideae): Morphometric analysis and recognition of new and emended taxa. Systematic Botany 38(4):1012-1028. DOI: 10.1600/036364413X674913

Selected Elements by Scientific Name

California Department of Fish and Wildlife

California Natural Diversity Database

Query Criteria: Quad IS (Sacramento East (3812154) OR Taylor Monument (3812165) OR Rio Linda (3812164) OR Citrus Heights (3812163) OR Sacramento West (3812155) OR Carmichael (3812153) OR Clarksburg (3812145) OR Florin (3812144) OR Elk Grove (3812143))
 AND Taxonomic Group IS (Ferns OR Gymnosperms OR Monocots OR Dicots OR Lichens OR Bryophytes)

Species	Element Code	Federal Status	State Status	Global Rank	State Rank	Rare Plant Rank/CDFW SSC or FP
Astragalus tener var. ferrisiae Ferris' milk-vetch	PDFAB0F8R3	None	None	G2T1	S1	1B.1
Carex comosa bristly sedge	PMCYP032Y0	None	None	G5	S2	2B.1
Centromadia parryi ssp. parryi pappose tarplant	PDAST4R0P2	None	None	G3T2	S2	1B.2
Cuscuta obtusiflora var. glandulosa Peruvian dodder	PDCUS01111	None	None	G5T4?	SH	2B.2
Downingia pusilla dwarf downingia	PDCAM060C0	None	None	GU	S2	2B.2
Fritillaria agrestis stinkbells	PMLIL0V010	None	None	G3	S3	4.2
Gratiola heterosepala Boggs Lake hedge-hyssop	PDSCR0R060	None	Endangered	G2	S2	1B.2
Hibiscus lasiocarpos var. occidentalis woolly rose-mallow	PDMAL0H0R3	None	None	G5T3	S3	1B.2
Juglans hindsii Northern California black walnut	PDJUG02040	None	None	G5	S5	CBR
Juncus leiospermus var. ahartii Ahart's dwarf rush	PMJUN011L1	None	None	G2T1	S1	1B.2
Legenere limosa legenere	PDCAM0C010	None	None	G2	S2	1B.1
Lepidium latipes var. heckardii Heckard's pepper-grass	PDBRA1M0K1	None	None	G4T1	S1	1B.2
Lilaeopsis masonii Mason's lilaeopsis	PDAPI19030	None	Rare	G2	S2	1B.1
Orcuttia tenuis slender Orcutt grass	PMPOA4G050	Threatened	Endangered	G2	S2	1B.1
Orcuttia viscida Sacramento Orcutt grass	PMPOA4G070	Endangered	Endangered	G1	S1	1B.1
Sagittaria sanfordii Sanford's arrowhead	PMALI040Q0	None	None	G3	S3	1B.2
Symphyotrichum lentum Suisun Marsh aster	PDASTE8470	None	None	G2	S2	1B.2
Trifolium hydrophilum saline clover	PDFAB400R5	None	None	G2	S2	1B.2

Record Count: 18

CNPS California Native Plant Society

Inventory of Rare and Endangered Plants

*The database used to provide updates to the Online Inventory is under construction. View updates and changes made since May 2019 here.

Plant List

22 matches found. *Click on scientific name for details*

Search Criteria

Found in Quads 3812165, 3812164, 3812163, 3812155, 3812154, 3812153, 3812145 3812144 and 3812143;

Modify Search Criteria Export to Excel Modify Columns Modify Sort Display Photos

Scientific Name	Common Name	Family	Lifeform	Blooming Period	CA Rare Plant Rank	State Rank	Global Rank
Astragalus tener var. ferrisiae	Ferris' milk-vetch	Fabaceae	annual herb	Apr-May	1B.1	S1	G2T1
Brodiaea rosea ssp. vallicola	valley brodiaea	Themidaceae	perennial bulbiferous herb	Apr-May(Jun)	4.2	S3	G5T3
Carex comosa	bristly sedge	Cyperaceae	perennial rhizomatous herb	May-Sep	2B.1	S2	G5
Centromadia parryi ssp. parryi	pappose tarplant	Asteraceae	annual herb	May-Nov	1B.2	S2	G3T2
Centromadia parryi ssp. rudis	Parry's rough tarplant	Asteraceae	annual herb	May-Oct	4.2	S3	G3T3
Cuscuta obtusiflora var. glandulosa	Peruvian dodder	Convolvulaceae	annual vine (parasitic)	Jul-Oct	2B.2	SH	G5T4?
Downingia pusilla	dwarf downingia	Campanulaceae	annual herb	Mar-May	2B.2	S2	GU
Fritillaria agrestis	stinkbells	Liliaceae	perennial bulbiferous herb	Mar-Jun	4.2	S3	G3
Gratiola heterosepala	Boggs Lake hedge-hyssop	Plantaginaceae	annual herb	Apr-Aug	1B.2	S2	G2
Hesperevax caulescens	hogwallow starfish	Asteraceae	annual herb	Mar-Jun	4.2	S3	G3
Hibiscus lasiocarpos var. occidentalis	woolly rose-mallow	Malvaceae	perennial rhizomatous herb (emergent)	Jun-Sep	1B.2	S3	G5T3
Juglans hindsii	Northern California black walnut	Juglandaceae	perennial deciduous tree	Apr-May	1B.1	S1	G1
Juncus leiospermus var. ahartii	Ahart's dwarf rush	Juncaceae	annual herb	Mar-May	1B.2	S1	G2T1
Legenere limosa	legenere	Campanulaceae	annual herb	Apr-Jun	1B.1	S2	G2
Lepidium latipes var. heckardii	Heckard's pepper-grass	Brassicaceae	annual herb	Mar-May	1B.2	S1	G4T1
Lilaeopsis masonii	Mason's lilaeopsis	Apiaceae	perennial rhizomatous herb	Apr-Nov	1B.1	S2	G2

Navarretia eriocephala	hoary navarretia	Polemoniaceae	annual herb	May-Jun	4.3	S4?	G4?
Orcuttia tenuis	slender Orcutt grass	Poaceae	annual herb	May-Sep(Oct)	1B.1	S2	G2
Orcuttia viscida	Sacramento Orcutt grass	Poaceae	annual herb	Apr-Jul(Sep)	1B.1	S1	G1
Sagittaria sanfordii	Sanford's arrowhead	Alismataceae	perennial rhizomatous herb (emergent)	May-Oct(Nov)	1B.2	S3	G3
Symphyotrichum lentum	Suisun Marsh aster	Asteraceae	perennial rhizomatous herb	(Apr)May-Nov	1B.2	S2	G2
Trifolium hydrophilum	saline clover	Fabaceae	annual herb	Apr-Jun	1B.2	S2	G2

Suggested Citation

California Native Plant Society, Rare Plant Program. 2019. Inventory of Rare and Endangered Plants of California (online edition, v8-03 0.39). Website http://www.rareplants.cnps.org [accessed 15 August 2019].

Search the Inventory
Simple Search
Advanced Search
Glossary

Information
About the Inventory
About the Rare Plant Program
CNPS Home Page
About CNPS
Join CNPS

Contributors
The Calflora Database
The California Lichen Society
California Natural Diversity Database
The Jepson Flora Project
The Consortium of California Herbaria
CalPhotos

Questions and Comments
rareplants@cnps.org

© Copyright 2010-2018 California Native Plant Society. All rights reserved.

United States Department of the Interior

FISH AND WILDLIFE SERVICE
Sacramento Fish And Wildlife Office
Federal Building
2800 Cottage Way, Room W-2605
Sacramento, CA 95825-1846
Phone: (916) 414-6600 Fax: (916) 414-6713

In Reply Refer To: August 15, 2019
Consultation Code: 08ESMF00-2019-SLI-2780
Event Code: 08ESMF00-2019-E-08876
Project Name: AMERICAN RIVER COMMON FEATURES PROJECT AMERICAN RIVER CONTRACT 1

Subject: List of threatened and endangered species that may occur in your proposed project location, and/or may be affected by your proposed project

To Whom It May Concern:

The enclosed species list identifies threatened, endangered, proposed and candidate species, as well as proposed and final designated critical habitat, under the jurisdiction of the U.S. Fish and Wildlife Service (Service) that may occur within the boundary of your proposed project and/or may be affected by your proposed project. The species list fulfills the requirements of the Service under section 7(c) of the Endangered Species Act (Act) of 1973, as amended (16 U.S.C. 1531 et seq.).

Please follow the link below to see if your proposed project has the potential to affect other species or their habitats under the jurisdiction of the National Marine Fisheries Service:

http://www.nwr.noaa.gov/protected_species/species_list/species_lists.html

New information based on updated surveys, changes in the abundance and distribution of species, changed habitat conditions, or other factors could change this list. Please feel free to contact us if you need more current information or assistance regarding the potential impacts to federally proposed, listed, and candidate species and federally designated and proposed critical habitat. Please note that under 50 CFR 402.12(e) of the regulations implementing section 7 of the Act, the accuracy of this species list should be verified after 90 days. This verification can be completed formally or informally as desired. The Service recommends that verification be completed by visiting the ECOS-IPaC website at regular intervals during project planning and implementation for updates to species lists and information. An updated list may be requested through the ECOS-IPaC system by completing the same process used to receive the enclosed list.

The purpose of the Act is to provide a means whereby threatened and endangered species and the ecosystems upon which they depend may be conserved. Under sections 7(a)(1) and 7(a)(2) of the Act and its implementing regulations (50 CFR 402 et seq.), Federal agencies are required to utilize their authorities to carry out programs for the conservation of threatened and endangered species and to determine whether projects may affect threatened and endangered species and/or designated critical habitat.

A Biological Assessment is required for construction projects (or other undertakings having similar physical impacts) that are major Federal actions significantly affecting the quality of the human environment as defined in the National Environmental Policy Act (42 U.S.C. 4332(2)(c)). For projects other than major construction activities, the Service suggests that a biological evaluation similar to a Biological Assessment be prepared to determine whether the project may affect listed or proposed species and/or designated or proposed critical habitat. Recommended contents of a Biological Assessment are described at 50 CFR 402.12.

If a Federal agency determines, based on the Biological Assessment or biological evaluation, that listed species and/or designated critical habitat may be affected by the proposed project, the agency is required to consult with the Service pursuant to 50 CFR 402. In addition, the Service recommends that candidate species, proposed species and proposed critical habitat be addressed within the consultation. More information on the regulations and procedures for section 7 consultation, including the role of permit or license applicants, can be found in the "Endangered Species Consultation Handbook" at:

http://www.fws.gov/endangered/esa-library/pdf/TOC-GLOS.PDF

Please be aware that bald and golden eagles are protected under the Bald and Golden Eagle Protection Act (16 U.S.C. 668 et seq.), and projects affecting these species may require development of an eagle conservation plan (http://www.fws.gov/windenergy/eagle_guidance.html). Additionally, wind energy projects should follow the wind energy guidelines (http://www.fws.gov/windenergy/) for minimizing impacts to migratory birds and bats.

Guidance for minimizing impacts to migratory birds for projects including communications towers (e.g., cellular, digital television, radio, and emergency broadcast) can be found at: http://www.fws.gov/migratorybirds/CurrentBirdIssues/Hazards/towers/towers.htm; http://www.towerkill.com; and http://www.fws.gov/migratorybirds/CurrentBirdIssues/Hazards/towers/comtow.html.

We appreciate your concern for threatened and endangered species. The Service encourages Federal agencies to include conservation of threatened and endangered species into their project planning to further the purposes of the Act. Please include the Consultation Tracking Number in the header of this letter with any request for consultation or correspondence about your project that you submit to our office.

Attachment(s):

- Official Species List

Official Species List

This list is provided pursuant to Section 7 of the Endangered Species Act, and fulfills the requirement for Federal agencies to "request of the Secretary of the Interior information whether any species which is listed or proposed to be listed may be present in the area of a proposed action".

This species list is provided by:

Sacramento Fish And Wildlife Office
Federal Building
2800 Cottage Way, Room W-2605
Sacramento, CA 95825-1846
(916) 414-6600

Project Summary

Consultation Code: 08ESMF00-2019-SLI-2780

Event Code: 08ESMF00-2019-E-08876

Project Name: AMERICAN RIVER COMMON FEATURES PROJECT AMERICAN RIVER CONTRACT 1

Project Type: LAND - FLOODING

Project Description: levee improvements

Project Location:

Approximate location of the project can be viewed in Google Maps: https://www.google.com/maps/place/38.57036711951812N121.42353694604317W

Counties: Sacramento, CA

Endangered Species Act Species

There is a total of 7 threatened, endangered, or candidate species on this species list.

Species on this list should be considered in an effects analysis for your project and could include species that exist in another geographic area. For example, certain fish may appear on the species list because a project could affect downstream species.

IPaC does not display listed species or critical habitats under the sole jurisdiction of NOAA Fisheries[1], as USFWS does not have the authority to speak on behalf of NOAA and the Department of Commerce.

See the "Critical habitats" section below for those critical habitats that lie wholly or partially within your project area under this office's jurisdiction. Please contact the designated FWS office if you have questions.

---

1. NOAA Fisheries, also known as the National Marine Fisheries Service (NMFS), is an office of the National Oceanic and Atmospheric Administration within the Department of Commerce.

Reptiles

NAME	STATUS
Giant Garter Snake Thamnophis gigas No critical habitat has been designated for this species. Species profile: https://ecos.fws.gov/ecp/species/4482	Threatened

Amphibians

NAME	STATUS
California Red-legged Frog Rana draytonii There is final critical habitat for this species. Your location is outside the critical habitat. Species profile: https://ecos.fws.gov/ecp/species/2891	Threatened
California Tiger Salamander Ambystoma californiense Population: U.S.A. (Central CA DPS) There is final critical habitat for this species. Your location is outside the critical habitat. Species profile: https://ecos.fws.gov/ecp/species/2076	Threatened

Fishes

NAME	STATUS
Delta Smelt Hypomesus transpacificus There is final critical habitat for this species. Your location is outside the critical habitat. Species profile: https://ecos.fws.gov/ecp/species/321	Threatened

Insects

NAME	STATUS
Valley Elderberry Longhorn Beetle Desmocerus californicus dimorphus There is final critical habitat for this species. Your location is outside the critical habitat. Species profile: https://ecos.fws.gov/ecp/species/7850 Habitat assessment guidelines: https://ecos.fws.gov/ipac/guideline/assessment/population/436/office/11420.pdf	Threatened

Crustaceans

NAME	STATUS
Vernal Pool Fairy Shrimp Branchinecta lynchi There is final critical habitat for this species. Your location is outside the critical habitat. Species profile: https://ecos.fws.gov/ecp/species/498	Threatened
Vernal Pool Tadpole Shrimp Lepidurus packardi There is final critical habitat for this species. Your location is outside the critical habitat. Species profile: https://ecos.fws.gov/ecp/species/2246	Endangered

Critical habitats

THERE ARE NO CRITICAL HABITATS WITHIN YOUR PROJECT AREA UNDER THIS OFFICE'S JURISDICTION.

Appendix B
NRCS Soils Report

United States Department of Agriculture

Natural Resources Conservation Service

A product of the National Cooperative Soil Survey, a joint effort of the United States Department of Agriculture and other Federal agencies, State agencies including the Agricultural Experiment Stations, and local participants

Custom Soil Resource Report for Sacramento County, California

American River Common Features, American River Contract 1

August 2, 2019

Preface

Soil surveys contain information that affects land use planning in survey areas. They highlight soil limitations that affect various land uses and provide information about the properties of the soils in the survey areas. Soil surveys are designed for many different users, including farmers, ranchers, foresters, agronomists, urban planners, community officials, engineers, developers, builders, and home buyers. Also, conservationists, teachers, students, and specialists in recreation, waste disposal, and pollution control can use the surveys to help them understand, protect, or enhance the environment.

Various land use regulations of Federal, State, and local governments may impose special restrictions on land use or land treatment. Soil surveys identify soil properties that are used in making various land use or land treatment decisions. The information is intended to help the land users identify and reduce the effects of soil limitations on various land uses. The landowner or user is responsible for identifying and complying with existing laws and regulations.

Although soil survey information can be used for general farm, local, and wider area planning, onsite investigation is needed to supplement this information in some cases. Examples include soil quality assessments (http://www.nrcs.usda.gov/wps/portal/nrcs/main/soils/health/) and certain conservation and engineering applications. For more detailed information, contact your local USDA Service Center (https://offices.sc.egov.usda.gov/locator/app?agency=nrcs) or your NRCS State Soil Scientist (http://www.nrcs.usda.gov/wps/portal/nrcs/detail/soils/contactus/?cid=nrcs142p2_053951).

Great differences in soil properties can occur within short distances. Some soils are seasonally wet or subject to flooding. Some are too unstable to be used as a foundation for buildings or roads. Clayey or wet soils are poorly suited to use as septic tank absorption fields. A high water table makes a soil poorly suited to basements or underground installations.

The National Cooperative Soil Survey is a joint effort of the United States Department of Agriculture and other Federal agencies, State agencies including the Agricultural Experiment Stations, and local agencies. The Natural Resources Conservation Service (NRCS) has leadership for the Federal part of the National Cooperative Soil Survey.

Information about soils is updated periodically. Updated information is available through the NRCS Web Soil Survey, the site for official soil survey information.

The U.S. Department of Agriculture (USDA) prohibits discrimination in all its programs and activities on the basis of race, color, national origin, age, disability, and where applicable, sex, marital status, familial status, parental status, religion, sexual orientation, genetic information, political beliefs, reprisal, or because all or a part of an individual's income is derived from any public assistance program. (Not all prohibited bases apply to all programs.) Persons with disabilities who require

alternative means for communication of program information (Braille, large print, audiotape, etc.) should contact USDA's TARGET Center at (202) 720-2600 (voice and TDD). To file a complaint of discrimination, write to USDA, Director, Office of Civil Rights, 1400 Independence Avenue, S.W., Washington, D.C. 20250-9410 or call (800) 795-3272 (voice) or (202) 720-6382 (TDD). USDA is an equal opportunity provider and employer.

Contents

Preface.....2
How Soil Surveys Are Made.....5
Soil Map.....8
Soil Map.....9
Legend.....10
Map Unit Legend.....11
Map Unit Descriptions.....11
Sacramento County, California.....13
203—Riverwash.....13
205—Rossmoor-Urban land complex, 0 to 2 percent slopes.....14
242—Xerofluvents, 0 to 2 percent slopes, flooded.....15
247—Water.....16
References.....17

How Soil Surveys Are Made

Soil surveys are made to provide information about the soils and miscellaneous areas in a specific area. They include a description of the soils and miscellaneous areas and their location on the landscape and tables that show soil properties and limitations affecting various uses. Soil scientists observed the steepness, length, and shape of the slopes; the general pattern of drainage; the kinds of crops and native plants; and the kinds of bedrock. They observed and described many soil profiles. A soil profile is the sequence of natural layers, or horizons, in a soil. The profile extends from the surface down into the unconsolidated material in which the soil formed or from the surface down to bedrock. The unconsolidated material is devoid of roots and other living organisms and has not been changed by other biological activity.

Currently, soils are mapped according to the boundaries of major land resource areas (MLRAs). MLRAs are geographically associated land resource units that share common characteristics related to physiography, geology, climate, water resources, soils, biological resources, and land uses (USDA, 2006). Soil survey areas typically consist of parts of one or more MLRA.

The soils and miscellaneous areas in a survey area occur in an orderly pattern that is related to the geology, landforms, relief, climate, and natural vegetation of the area. Each kind of soil and miscellaneous area is associated with a particular kind of landform or with a segment of the landform. By observing the soils and miscellaneous areas in the survey area and relating their position to specific segments of the landform, a soil scientist develops a concept, or model, of how they were formed. Thus, during mapping, this model enables the soil scientist to predict with a considerable degree of accuracy the kind of soil or miscellaneous area at a specific location on the landscape.

Commonly, individual soils on the landscape merge into one another as their characteristics gradually change. To construct an accurate soil map, however, soil scientists must determine the boundaries between the soils. They can observe only a limited number of soil profiles. Nevertheless, these observations, supplemented by an understanding of the soil-vegetation-landscape relationship, are sufficient to verify predictions of the kinds of soil in an area and to determine the boundaries.

Soil scientists recorded the characteristics of the soil profiles that they studied. They noted soil color, texture, size and shape of soil aggregates, kind and amount of rock fragments, distribution of plant roots, reaction, and other features that enable them to identify soils. After describing the soils in the survey area and determining their properties, the soil scientists assigned the soils to taxonomic classes (units). Taxonomic classes are concepts. Each taxonomic class has a set of soil characteristics with precisely defined limits. The classes are used as a basis for comparison to classify soils systematically. Soil taxonomy, the system of taxonomic classification used in the United States, is based mainly on the kind and character of soil properties and the arrangement of horizons within the profile. After the soil

scientists classified and named the soils in the survey area, they compared the individual soils with similar soils in the same taxonomic class in other areas so that they could confirm data and assemble additional data based on experience and research.

The objective of soil mapping is not to delineate pure map unit components; the objective is to separate the landscape into landforms or landform segments that have similar use and management requirements. Each map unit is defined by a unique combination of soil components and/or miscellaneous areas in predictable proportions. Some components may be highly contrasting to the other components of the map unit. The presence of minor components in a map unit in no way diminishes the usefulness or accuracy of the data. The delineation of such landforms and landform segments on the map provides sufficient information for the development of resource plans. If intensive use of small areas is planned, onsite investigation is needed to define and locate the soils and miscellaneous areas.

Soil scientists make many field observations in the process of producing a soil map. The frequency of observation is dependent upon several factors, including scale of mapping, intensity of mapping, design of map units, complexity of the landscape, and experience of the soil scientist. Observations are made to test and refine the soil-landscape model and predictions and to verify the classification of the soils at specific locations. Once the soil-landscape model is refined, a significantly smaller number of measurements of individual soil properties are made and recorded. These measurements may include field measurements, such as those for color, depth to bedrock, and texture, and laboratory measurements, such as those for content of sand, silt, clay, salt, and other components. Properties of each soil typically vary from one point to another across the landscape.

Observations for map unit components are aggregated to develop ranges of characteristics for the components. The aggregated values are presented. Direct measurements do not exist for every property presented for every map unit component. Values for some properties are estimated from combinations of other properties.

While a soil survey is in progress, samples of some of the soils in the area generally are collected for laboratory analyses and for engineering tests. Soil scientists interpret the data from these analyses and tests as well as the field-observed characteristics and the soil properties to determine the expected behavior of the soils under different uses. Interpretations for all of the soils are field tested through observation of the soils in different uses and under different levels of management. Some interpretations are modified to fit local conditions, and some new interpretations are developed to meet local needs. Data are assembled from other sources, such as research information, production records, and field experience of specialists. For example, data on crop yields under defined levels of management are assembled from farm records and from field or plot experiments on the same kinds of soil.

Predictions about soil behavior are based not only on soil properties but also on such variables as climate and biological activity. Soil conditions are predictable over long periods of time, but they are not predictable from year to year. For example, soil scientists can predict with a fairly high degree of accuracy that a given soil will have a high water table within certain depths in most years, but they cannot predict that a high water table will always be at a specific level in the soil on a specific date.

After soil scientists located and identified the significant natural bodies of soil in the survey area, they drew the boundaries of these bodies on aerial photographs and

identified each as a specific map unit. Aerial photographs show trees, buildings, fields, roads, and rivers, all of which help in locating boundaries accurately.

Soil Map

The soil map section includes the soil map for the defined area of interest, a list of soil map units on the map and extent of each map unit, and cartographic symbols displayed on the map. Also presented are various metadata about data used to produce the map, and a description of each soil map unit.

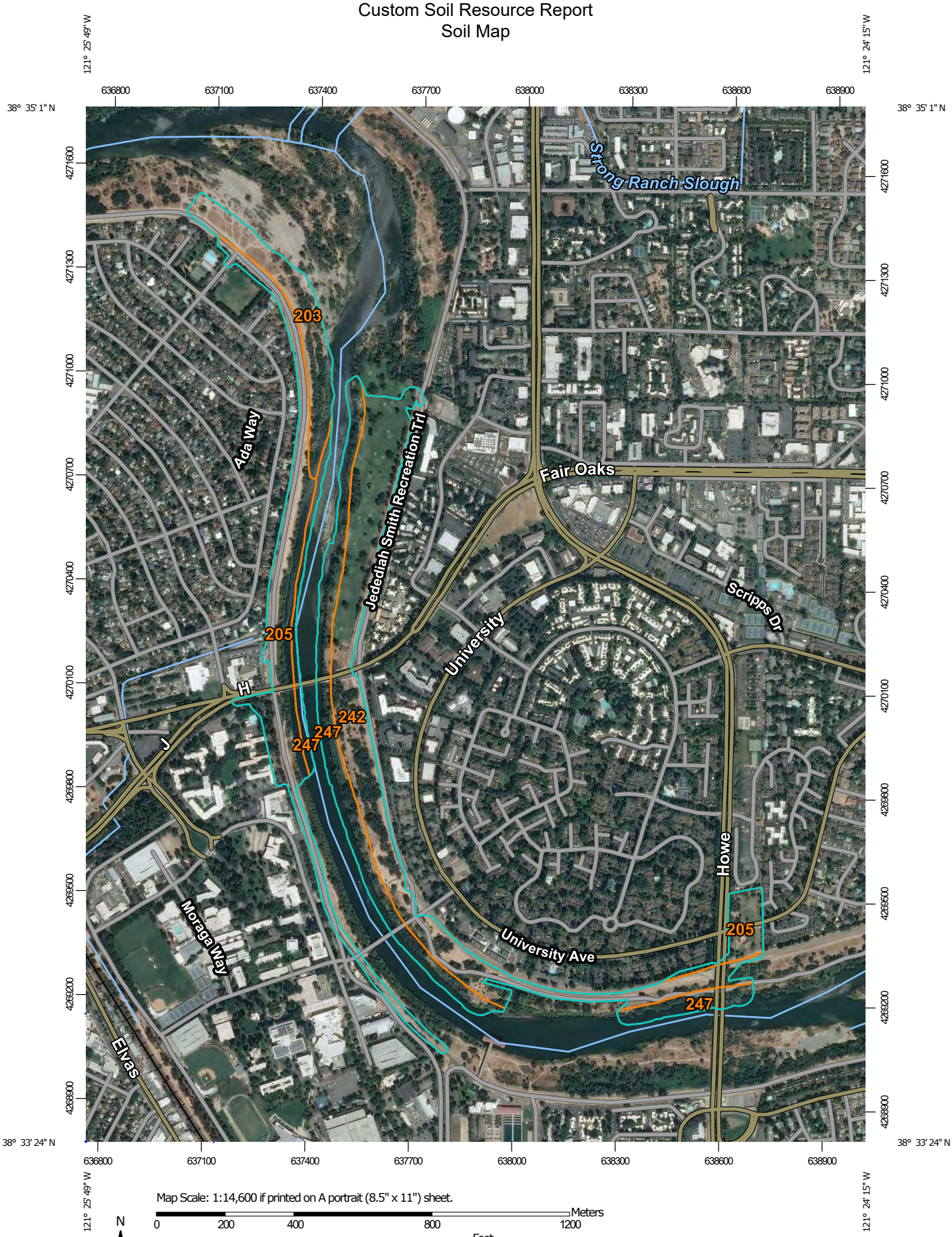

Map Scale: 1:14,600 if printed on A portrait (8.5" x 11") sheet.

N

Meters: 0 200 400 800 1200

Feet: 0 500 1000 2000 3000

Map projection: Web Mercator Corner coordinates: WGS84 Edge tics: UTM Zone 10N WGS84

MAP LEGEND

Area of Interest (AOI)

- Area of Interest (AOI)

Soils

- Soil Map Unit Polygons
- Soil Map Unit Lines
- Soil Map Unit Points

Special Point Features

- Blowout
- Borrow Pit
- Clay Spot
- Closed Depression
- Gravel Pit
- Gravelly Spot
- Landfill
- Lava Flow
- Marsh or swamp
- Mine or Quarry
- Miscellaneous Water
- Perennial Water
- Rock Outcrop
- Saline Spot
- Sandy Spot
- Severely Eroded Spot
- Sinkhole
- Slide or Slip
- Sodic Spot
- Spoil Area
- Stony Spot
- Very Stony Spot
- Wet Spot
- Other
- Special Line Features

Water Features

- Streams and Canals

Transportation

- Rails
- Interstate Highways
- US Routes
- Major Roads
- Local Roads

Background

- Aerial Photography

MAP INFORMATION

The soil surveys that comprise your AOI were mapped at 1:24,000.

Please rely on the bar scale on each map sheet for map measurements.

Source of Map: Natural Resources Conservation Service
Web Soil Survey URL:
Coordinate System: Web Mercator (EPSG:3857)

Maps from the Web Soil Survey are based on the Web Mercator projection, which preserves direction and shape but distorts distance and area. A projection that preserves area, such as the Albers equal-area conic projection, should be used if more accurate calculations of distance or area are required.

This product is generated from the USDA-NRCS certified data as of the version date(s) listed below.

Soil Survey Area: Sacramento County, California
Survey Area Data: Version 17, Sep 14, 2018

Soil map units are labeled (as space allows) for map scales 1:50,000 or larger.

Date(s) aerial images were photographed: Aug 6, 2018—Aug 17, 2018

The orthophoto or other base map on which the soil lines were compiled and digitized probably differs from the background imagery displayed on these maps. As a result, some minor shifting of map unit boundaries may be evident.

Map Unit Legend

Map Unit Symbol	Map Unit Name	Acres in AOI	Percent of AOI
203	Riverwash	15.6	11.6%
205	Rossmoor-Urban land complex, 0 to 2 percent slopes	35.8	26.7%
242	Xerofluvents, 0 to 2 percent slopes, flooded	50.0	37.3%
247	Water	32.7	24.3%
Totals for Area of Interest		**134.1**	**100.0%**

Map Unit Descriptions

The map units delineated on the detailed soil maps in a soil survey represent the soils or miscellaneous areas in the survey area. The map unit descriptions, along with the maps, can be used to determine the composition and properties of a unit.

A map unit delineation on a soil map represents an area dominated by one or more major kinds of soil or miscellaneous areas. A map unit is identified and named according to the taxonomic classification of the dominant soils. Within a taxonomic class there are precisely defined limits for the properties of the soils. On the landscape, however, the soils are natural phenomena, and they have the characteristic variability of all natural phenomena. Thus, the range of some observed properties may extend beyond the limits defined for a taxonomic class. Areas of soils of a single taxonomic class rarely, if ever, can be mapped without including areas of other taxonomic classes. Consequently, every map unit is made up of the soils or miscellaneous areas for which it is named and some minor components that belong to taxonomic classes other than those of the major soils.

Most minor soils have properties similar to those of the dominant soil or soils in the map unit, and thus they do not affect use and management. These are called noncontrasting, or similar, components. They may or may not be mentioned in a particular map unit description. Other minor components, however, have properties and behavioral characteristics divergent enough to affect use or to require different management. These are called contrasting, or dissimilar, components. They generally are in small areas and could not be mapped separately because of the scale used. Some small areas of strongly contrasting soils or miscellaneous areas are identified by a special symbol on the maps. If included in the database for a given area, the contrasting minor components are identified in the map unit descriptions along with some characteristics of each. A few areas of minor components may not have been observed, and consequently they are not mentioned in the descriptions, especially where the pattern was so complex that it was impractical to make enough observations to identify all the soils and miscellaneous areas on the landscape.

The presence of minor components in a map unit in no way diminishes the usefulness or accuracy of the data. The objective of mapping is not to delineate pure taxonomic classes but rather to separate the landscape into landforms or

landform segments that have similar use and management requirements. The delineation of such segments on the map provides sufficient information for the development of resource plans. If intensive use of small areas is planned, however, onsite investigation is needed to define and locate the soils and miscellaneous areas.

An identifying symbol precedes the map unit name in the map unit descriptions. Each description includes general facts about the unit and gives important soil properties and qualities.

Soils that have profiles that are almost alike make up a *soil series*. Except for differences in texture of the surface layer, all the soils of a series have major horizons that are similar in composition, thickness, and arrangement.

Soils of one series can differ in texture of the surface layer, slope, stoniness, salinity, degree of erosion, and other characteristics that affect their use. On the basis of such differences, a soil series is divided into *soil phases*. Most of the areas shown on the detailed soil maps are phases of soil series. The name of a soil phase commonly indicates a feature that affects use or management. For example, Alpha silt loam, 0 to 2 percent slopes, is a phase of the Alpha series.

Some map units are made up of two or more major soils or miscellaneous areas. These map units are complexes, associations, or undifferentiated groups.

A *complex* consists of two or more soils or miscellaneous areas in such an intricate pattern or in such small areas that they cannot be shown separately on the maps. The pattern and proportion of the soils or miscellaneous areas are somewhat similar in all areas. Alpha-Beta complex, 0 to 6 percent slopes, is an example.

An *association* is made up of two or more geographically associated soils or miscellaneous areas that are shown as one unit on the maps. Because of present or anticipated uses of the map units in the survey area, it was not considered practical or necessary to map the soils or miscellaneous areas separately. The pattern and relative proportion of the soils or miscellaneous areas are somewhat similar. Alpha-Beta association, 0 to 2 percent slopes, is an example.

An *undifferentiated group* is made up of two or more soils or miscellaneous areas that could be mapped individually but are mapped as one unit because similar interpretations can be made for use and management. The pattern and proportion of the soils or miscellaneous areas in a mapped area are not uniform. An area can be made up of only one of the major soils or miscellaneous areas, or it can be made up of all of them. Alpha and Beta soils, 0 to 2 percent slopes, is an example.

Some surveys include *miscellaneous areas*. Such areas have little or no soil material and support little or no vegetation. Rock outcrop is an example.

Sacramento County, California

203—Riverwash

Map Unit Setting

National map unit symbol: hhpj
Elevation: 20 to 130 feet
Mean annual precipitation: 18 to 20 inches
Mean annual air temperature: 61 degrees F
Frost-free period: 250 to 300 days
Farmland classification: Not prime farmland

Map Unit Composition

Riverwash: 85 percent
Xerofluvents and similar soils: 15 percent
Estimates are based on observations, descriptions, and transects of the mapunit.

Description of Riverwash

Setting

Landform: Flood plains
Landform position (two-dimensional): Toeslope
Landform position (three-dimensional): Tread
Down-slope shape: Linear
Across-slope shape: Linear
Parent material: Gravelly alluvium

Typical profile

H1 - 0 to 60 inches: variable

Properties and qualities

Slope: 0 to 2 percent
Runoff class: Negligible
Depth to water table: About 0 inches
Frequency of flooding: Frequent

Interpretive groups

Land capability classification (irrigated): None specified
Land capability classification (nonirrigated): 8w
Hydric soil rating: Yes

Description of Xerofluvents

Setting

Landform: Flood plains
Landform position (two-dimensional): Toeslope
Landform position (three-dimensional): Tread
Down-slope shape: Linear
Across-slope shape: Linear

Properties and qualities

Depth to restrictive feature: More than 80 inches
Depth to water table: More than 80 inches
Frequency of flooding: None
Frequency of ponding: None

Interpretive groups

Land capability classification (irrigated): None specified
Land capability classification (nonirrigated): 7w
Hydric soil rating: No

205—Rossmoor-Urban land complex, 0 to 2 percent slopes

Map Unit Setting

National map unit symbol: hhpl
Elevation: 30 to 110 feet
Mean annual precipitation: 20 inches
Mean annual air temperature: 61 degrees F
Frost-free period: 275 to 300 days
Farmland classification: Not prime farmland

Map Unit Composition

Rossmoor and similar soils: 55 percent
Urban land: 30 percent
Minor components: 15 percent
Estimates are based on observations, descriptions, and transects of the mapunit.

Description of Rossmoor

Setting

Landform: Flood plains
Landform position (two-dimensional): Toeslope
Landform position (three-dimensional): Tread
Down-slope shape: Linear
Across-slope shape: Linear
Parent material: Alluvium

Typical profile

H1 - 0 to 6 inches: fine sandy loam
H2 - 6 to 62 inches: fine sandy loam

Properties and qualities

Slope: 0 to 2 percent
Depth to restrictive feature: More than 80 inches
Natural drainage class: Well drained
Runoff class: Very low
Capacity of the most limiting layer to transmit water (Ksat): High (1.98 to 5.95 in/hr)
Depth to water table: More than 80 inches
Frequency of flooding: Rare
Frequency of ponding: None
Available water storage in profile: Moderate (about 7.8 inches)

Interpretive groups

Land capability classification (irrigated): None specified
Land capability classification (nonirrigated): 3c

Hydrologic Soil Group: A
Hydric soil rating: No

Description of Urban Land

Typical profile
H1 - 0 to 6 inches: variable

Interpretive groups
Land capability classification (irrigated): None specified
Land capability classification (nonirrigated): 8
Hydric soil rating: No

Minor Components

Columbia
Percent of map unit: 6 percent
Landform: Flood plains
Landform position (two-dimensional): Toeslope
Landform position (three-dimensional): Tread
Hydric soil rating: Yes

Americanos
Percent of map unit: 5 percent
Hydric soil rating: No

Unnamed, gravelly substratum
Percent of map unit: 2 percent
Hydric soil rating: No

Unnamed, unloamy sandamed
Percent of map unit: 2 percent
Hydric soil rating: No

242—Xerofluvents, 0 to 2 percent slopes, flooded

Map Unit Setting
National map unit symbol: hhqs
Elevation: 20 to 140 feet
Mean annual precipitation: 14 inches
Mean annual air temperature: 61 degrees F
Frost-free period: 250 to 300 days
Farmland classification: Not prime farmland

Map Unit Composition
Xerofluvents and similar soils: 90 percent
Minor components: 10 percent
Estimates are based on observations, descriptions, and transects of the mapunit.

Description of Xerofluvents

Setting

Landform: Flood plains
Landform position (two-dimensional): Toeslope
Landform position (three-dimensional): Tread
Down-slope shape: Linear
Across-slope shape: Linear
Parent material: Alluvium

Typical profile

H1 - 0 to 60 inches: variable

Properties and qualities

Slope: 0 to 2 percent
Depth to restrictive feature: More than 80 inches
Natural drainage class: Somewhat excessively drained
Runoff class: Very low
Depth to water table: More than 80 inches
Frequency of flooding: Occasional
Frequency of ponding: None

Interpretive groups

Land capability classification (irrigated): None specified
Land capability classification (nonirrigated): 6w
Hydric soil rating: Yes

Minor Components

Riverwash

Percent of map unit: 4 percent
Landform: Channels
Hydric soil rating: Yes

Rossmoor

Percent of map unit: 3 percent
Hydric soil rating: No

Xerorthents

Percent of map unit: 3 percent
Hydric soil rating: No

247—Water

Map Unit Composition

Water: 100 percent
Estimates are based on observations, descriptions, and transects of the mapunit.

References

American Association of State Highway and Transportation Officials (AASHTO). 2004. Standard specifications for transportation materials and methods of sampling and testing. 24th edition.

American Society for Testing and Materials (ASTM). 2005. Standard classification of soils for engineering purposes. ASTM Standard D2487-00.

Cowardin, L.M., V. Carter, F.C. Golet, and E.T. LaRoe. 1979. Classification of wetlands and deep-water habitats of the United States. U.S. Fish and Wildlife Service FWS/OBS-79/31.

Federal Register. July 13, 1994. Changes in hydric soils of the United States.

Federal Register. September 18, 2002. Hydric soils of the United States.

Hurt, G.W., and L.M. Vasilas, editors. Version 6.0, 2006. Field indicators of hydric soils in the United States.

National Research Council. 1995. Wetlands: Characteristics and boundaries.

Soil Survey Division Staff. 1993. Soil survey manual. Soil Conservation Service. U.S. Department of Agriculture Handbook 18. http://www.nrcs.usda.gov/wps/portal/nrcs/detail/national/soils/?cid=nrcs142p2_054262

Soil Survey Staff. 1999. Soil taxonomy: A basic system of soil classification for making and interpreting soil surveys. 2nd edition. Natural Resources Conservation Service, U.S. Department of Agriculture Handbook 436. http://www.nrcs.usda.gov/wps/portal/nrcs/detail/national/soils/?cid=nrcs142p2_053577

Soil Survey Staff. 2010. Keys to soil taxonomy. 11th edition. U.S. Department of Agriculture, Natural Resources Conservation Service. http://www.nrcs.usda.gov/wps/portal/nrcs/detail/national/soils/?cid=nrcs142p2_053580

Tiner, R.W., Jr. 1985. Wetlands of Delaware. U.S. Fish and Wildlife Service and Delaware Department of Natural Resources and Environmental Control, Wetlands Section.

United States Army Corps of Engineers, Environmental Laboratory. 1987. Corps of Engineers wetlands delineation manual. Waterways Experiment Station Technical Report Y-87-1.

United States Department of Agriculture, Natural Resources Conservation Service. National forestry manual. http://www.nrcs.usda.gov/wps/portal/nrcs/detail/soils/home/?cid=nrcs142p2_053374

United States Department of Agriculture, Natural Resources Conservation Service. National range and pasture handbook. http://www.nrcs.usda.gov/wps/portal/nrcs/detail/national/landuse/rangepasture/?cid=stelprdb1043084

United States Department of Agriculture, Natural Resources Conservation Service. National soil survey handbook, title 430-VI. http://www.nrcs.usda.gov/wps/portal/nrcs/detail/soils/scientists/?cid=nrcs142p2_054242

United States Department of Agriculture, Natural Resources Conservation Service. 2006. Land resource regions and major land resource areas of the United States, the Caribbean, and the Pacific Basin. U.S. Department of Agriculture Handbook 296. http://www.nrcs.usda.gov/wps/portal/nrcs/detail/national/soils/?cid=nrcs142p2_053624

United States Department of Agriculture, Soil Conservation Service. 1961. Land capability classification. U.S. Department of Agriculture Handbook 210. http://www.nrcs.usda.gov/Internet/FSE_DOCUMENTS/nrcs142p2_052290.pdf

Appendix C
Plant Species Observed

TABLE C-1
VASCULAR FLORA RECORDED FROM THE AMERICAN RIVER CONTRACT 1 SURVEY AREA

Scientific Name	Common Name
Adoxaceae	
Sambucus nigra subsp. *caerulea*	blue elderberry
Alismataceae	
Sagittaria sanfordii	Sanford's arrowhead
Amaranthaceae	
Amaranthus albus	tumbleweed
Anacardiaceae	
Pistacia chinensis	*Chinese pistachio*
Apiaceae	
Anthriscus caucalis	bur chervil
Conium maculatum	poison hemlock
Daucus carota	wild carrot
Foeniculum vulgare	fennel
Torilis arvensis	field hedge parsley
Apocynaceae	
Apocynum cannabinum	Indian hemp
Nerium oleander	oleander
Vinca major	bigleaf periwinkle
Araliaceae	
Hedera helix	English ivy
Hydrocotyle verticillata	whorled marsh pennywort
Aristolochiaceae	
Aristolochia californica	California pipe vine
Asteraceae	
Ambrosia psilostachya	ragweed
Anthemis cotula	stinking chamomile
Artemisia douglasiana	California mugwort
Artemisia dracunculus	wild tarragon
Baccharis pilularis subsp. *consanguinea*	Coyote brush
Baccharis salicifolia	mule fat
Bidens frondosa	sticktight
Brickellia californica	California brickellia
Carduus pycnocephalus	Italian thistle
Centaurea solstitialis	yellow star thistle
Centromadia pungens subsp. *pungens*	common tarweed

TABLE C-1
VASCULAR FLORA RECORDED FROM THE AMERICAN RIVER CONTRACT 1 SURVEY AREA

Scientific Name	Common Name
Chondrilla juncea	skeleton weed
Dittrichia graveolens	stinkwort
Erigeron canadensis	Canada horseweed
Asteraceae (cont.)	
Helminthotheca echioides	bristly ox-tongue
Heterotheca grandiflora	telegraph weed
Heterotheca oregana	Oregon golden aster
Lactuca serriola	prickly lettuce
Logfia gallica	narrowleaf cottenrose
Madia elegans	common madia
Pseudognaphalium beneolens	cudweed
Pseudognaphalium luteoalbum	Jersey cudweed
Pseudognaphalium stramineum	cottonbatting plant
Senecio vulgaris	common groundsel
Silybum marianum	milk thistle
Sonchus asper	spiny sowthistle
Sonchus oleraceus	common sow thistle
Taraxacum officinale	common dandelion
Xanthium strumarium	rough cockleburr
Betulaceae	
Alnus rhombifolia	white alder
Betula sp.	birch
Bignoniaceae	
Catalpa bignonioides	Southern catalpa
Brassicaceae	
Brassica nigra	black mustard
Cardamine oligosperma	bitter cress
Hirschfeldia incana	wild mustard
Lepidium didymum	lesser swine cress
Lepidium latifolium	perennial pepperweed
Raphanus sativus	wild radish
Rorippa curvisiliqua	curvepod yellow cress

TABLE C-1
VASCULAR FLORA RECORDED FROM THE AMERICAN RIVER CONTRACT 1 SURVEY AREA

Scientific Name	Common Name
Cannabaceae	
Celtis australis	European hackberry
Caprifoliaceae	
Symphoricarpos albus	Common snowberry
Caryophyllaceae	
Petrorhagia dubia	Windmill pink
Polycarpon tetraphyllum var. *tetraphyllum*	four leaved allseed
Saponaria officinalis	bouncing bet
Spergularia bocconi	Boccone's sand spurry
Spergularia rubra	purple sand spurry
Casuarinaceae	
Casuarina equisetifolia	Australian pine
Chenopodiaceae	
Chenopodium album	lambs quarters
Dysphania ambrosioides	Mexican tea
Salsola tragus	prickly Russian thistle
Convolvulaceae	
Convolvulus arvensis	field bindweed
Cuscuta subinclusa	canyon dodder
Crassulaceae	
Crassula aquatica	water pigmyweed
Cucurbitaceae	
Marah fabacea	California man-root
Cyperaceae	
Carex barbarae	Santa Barbara sedge
Cyperus eragrostis	tall flatsedge
Cyperus esculentus	yellow nutgrass
Isolepis cernua	low bulrush
Equisetaceae	
Equisetum arvense	common horsetail
Equisetum hyemale subsp. *affine*	common scouring rush
Euphorbiaceae	
Croton setiger	turkey-mullein
Euphorbia maculata	spotted spurge
Euphorbia peplus	petty spurge
Triadica sebifera	Chinese tallowtree

TABLE C-1
VASCULAR FLORA RECORDED FROM THE AMERICAN RIVER CONTRACT 1 SURVEY AREA

Scientific Name	Common Name
Fabaceae	
Acmispon americanus	American bird's foot trefoil
Cercis occidentalis	Western redbud
Lathyrus jepsonii var. *californicus*	California tule pea
Medicago polymorpha	bur clover
Melilotus albus	white sweet clover
Melilotus indicus	annual yellow sweet clover
Robinia pseudoacacia	black locust
Sesbania punicea	red sesbania
Trifolium hirtum	rose clover
Trifolium repens	white clover
Vicia villosa	hairy vetch
Fagaceae	
Quercus agrifolia	coast live oak
Quercus chrysolepis	canyon live oak
Quercus ilex	holly oak
Quercus kelloggii	black oak
Quercus lobata	valley oak
Quercus suber	cork oak
Quercus wislizeni	Interior live oak
Gentianaceae	
Zeltnera muehlenbergii	Meuhlenberg's centaury
Geraniaceae	
Erodium botrys	long beaked filaree
Erodium cicutarium	red stemmed filaree
Erodium moschatum	white stemmed filaree
Geranium dissectum	cutleaf geranium
Haloragaceae	
Myriophyllum aquatica	parrot's feather
Hamamelidaceae	
Liquidambar styraciflua	sweetgum
Hydrocharitaceae	
Egeria densa	Brazilian waterweed
Hypericaceae	
Hypericum perforatum	Klamath weed
Iridaceae	
Iris pseudacorus	water iris

TABLE C-1
VASCULAR FLORA RECORDED FROM THE AMERICAN RIVER CONTRACT 1 SURVEY AREA

Scientific Name	Common Name
Juglandaceae	
Juglans californica	Southern California black walnut
Juglans hindsii	Northern California black walnut
Juncaceae	
Juncus balticus	baltic rush
Juncus bufonius	toad rush
Juncus effusus subsp. *pacificus*	Pacific rush
Juncus patens	spreading rush
Lamiaceae	
Marrubium vulgare	white horehound
Mentha pulegium	pennyroyal
Laurceae	
Cinnamomum camphora	Camphor tree
Umbellularia californica	California bay
Lythraceae	
Lythrum hyssopifolia	hyssop loosestrife
Malvaceae	
Malva neglecta	common mallow
Moraceae	
Morus alba	white mulberry
Myrsinaceae	
Lysimachia arvensis	scarlet pimpernel
Myrtaceae	
Eucalyptus camaldulensis	red river gum
Oleaceae	
Fraxinus latifolia	Oregon ash
Fraxinus velutina	Arizona ash
Ligustrum japonicum	Japanese privet
Olea europaea	olive
Onagraceae	
Clarkia unguiculata	Elegant clarkia
Epilobium brachycarpum	annual fireweed
Epilobium ciliatum	slender willow herb
Ludwigia hexapetala	ludwigia
Oenothera elata	evening primrose
Oxalidaceae	
Oxalis radicosa	dwarf woodsorrel

TABLE C-1
VASCULAR FLORA RECORDED FROM THE AMERICAN RIVER CONTRACT 1 SURVEY AREA

Scientific Name	Common Name
Papaveraceae	
Eschscholzia californica	California poppy
Phrymaceae	
Erythranthe guttata	yellow monkey flower
Phytolaccaceae	
Phytolacca americana	American pokeweed
Plantaginaceae	
Kickxia elatine	sharp leaved fluellin
Lindernia dubia	yellowseed false pimpernel
Plantago lanceolata	narrow leaved plantain
Veronica peregrina subsp. *xalapensis*	purslane speedwell
Plantanaceae	
Platanus racemosa	California sycamore
Platanus x *hispanica*	London plane tree
Poaceae	
Agrostis avenacea	Pacific bentgrass
Agrostis stolonifera	creeping bentgrass
Avena barbata	slender oat
Bromus catharticus	rescue grass
Bromus diandrus	ripgut brome
Bromus hordeaceus	soft brome
Cynodon dactylon	Bermuda grass
Cynosurus echinatus	dogtail grass
Digitaria sanguinalis	hairy crabgrass
Elymus triticoides	beardless wildrye
Festuca myuros	rattail sixweeks grass
Hordeum marinum	seaside barley
Hordeum murinum	foxtail barley
Leersia oryzoides	rice cutgrass
Paspalum dilatatum	dallis grass
Paspalum distichum	knot grass
Paspalum urvillei	Vasey's grass
Poa annua	annual blue grass
Polypogon monspeliensis	rabbitsfoot grass
Setaria parviflora	marsh bristlegrass
Sorghum halepense	Johnsongrass
Stipa pulchra	purple needle grass

TABLE C-1
VASCULAR FLORA RECORDED FROM THE AMERICAN RIVER CONTRACT 1 SURVEY AREA

Scientific Name	Common Name
Polygonaceae	
Persicaria punctata	dotted smartweek
Polygonum aviculare	prostrate knotweed
Rumex conglomeratus	Clustered dock
Rumex crispus	curly dock
Rumex stenophyllus	narrowleaf dock
Portulacaceae	
Portulaca oleracea	common purslane
Potamogetonaceae	
Potamogeton crispus	curly pondweed
Ranunculaceae	
Clematis lasiantha	pipestem
Rosaceae	
Prunus cerasifera	cherry plum
Prunus dulcis	domestic almond
Rosa californica	California wild rose
Rubus armeniacus	Himalayan blackberry
Rubus ursinus	California blackberry
Rubiaceae	
Cephalanthus occidentalis	common buttonbush
Galium aparine	stickywilly
Galium murale	tiny bedstraw
Galium parisiense	wall bedstraw
Salicaceae	
Salix exigua	narrow leaved willow
Salix gooddingii	Goodding's willow
Salix laevigata	red willow
Salix lasiandra	Pacific willow
Salix lasiolepis	arroyo willow
Sapindaceae	
Acer buergerianum	trident maple
Acer negundo	boxelder
Acer saccharinum	silver maple
Aesculus californica	California buckeye
Scrophulariaceae	
Verbascum blattaria	moth mullein
Verbascum thapsus	woolly mullein

TABLE C-1
VASCULAR FLORA RECORDED FROM THE AMERICAN RIVER CONTRACT 1 SURVEY AREA

Scientific Name	Common Name
Simaroubaceae	
Ailanthus altissima	tree of heaven
Solanaceae	
Datura wrightii	jimsonweed
Nicotiana acuminata var. *multiflora*	may flowered tobacco
Nicotiana glauca	tree tobacco
Solanum americanum	white nightshade
Solanum elaeagnifolium	silver leaved horsenettle
Typhaceae	
Typha latifolia	broadleaf cattail
Ulmaceae	
Ulmus americana	American elm
Ulmus minor	English elm
Ulmus parviflora	Chinese elm
Ulmus pumila	Siberian elm
Urticaeae	
Urtica dioica	stinging nettle
Verbenaceae	
Phyla nodiflora	common lippia
Verbena litoralis	seashore vervain
Violaceae	
Viola odorata	English violet
Viscaceae	
Phoradendron leucarpum	mistletoe
Vitaceae	
Vitis californica	California wild grape
Zygophyllaceae	
Tribulus terrestris	puncture vine

SOURCE: ESA, 2019

Appendix D
Site Photos

SOURCE: ESA 2019 D160092.08 American River Common Features Project Contract 1

Photo 1
Photo of Sanford's arrowhead aquatic leaves taken at the reference population on July 9, 2019.

SOURCE: ESA 2019 D160092.08 American River Common Features Project Contract 1

Photo 2
Photo of septate roots of Sanford's arrowhead (*Sagittaria sanfordii*) taken from the plants in the study area on July 9, 2019

SOURCE: ESA 2019

D160092.08 American River Common Features Project Contract 1

Photo 3

Photo of a root of lanceleaf water plantain (*Alisma lanceolatum*) below the roots of Sanford's arrowhead taken at the reference population on July 9, 2019.

SOURCE: ESA 2019

D160092.08 American River Common Features Project Contract 1

Photo 4

Photo of Sanford's arrowhead emergent leaves taken during the follow-up visit on July 24, 2019.

SOURCE: ESA 2019

D160092.08 American River Common Features Project Contract 1

Photo 5
Photo of an Sanford's arrowhead emergent leaf taken during the follow-up visit on July 24, 2019.

SOURCE: ESA 2019

D160092.08 American River Common Features Project Contract 1

Photo 6
Photo of an Sanford's arrowhead habitat taken on July 24, 2019.

This page intentionally left blank

B3 Memorandum Documenting the Reconnaissance Level Surveys Conducted for the Arden Pond Mitigation Site for the American River Watershed Common Features Project

memorandum

date	May 4, 2021
to	KC Sorgen, SAFCA
cc	
from	Christy Dawson, ESA
subject	Memorandum Documenting the Reconnaissance Level Surveys Conducted for the Arden Pond Mitigation Site for the American River Watershed Common Features Project

Introduction

The purpose of this memorandum is to document the results of the reconnaissance level surveys conducted within the Arden Pond Mitigation Site proposed for the American River Watershed Common Features Project. The location of the Arden Pond Mitigation Site is shown on **Figure 1**.

The proposed Arden Pond Mitigation Site is located in the William B. Pond Recreation Area on the right bank floodplain at approximately LAR RM 12, as illustrated in **Figure 2**. The main stem of the river channel is single threaded upstream and downstream of the pond area. At RM 13.2, there is a system of braided side channels along the right bank of the river that conveys flows through the approximately 33-acre pond. The outlet of the pond transitions into the main channel at RM 11.9. The pond is currently a recreational attraction for fishing and river sport activities. The pond provides habitat for native and non-native warm water fish throughout the year.

Methodology

Environmental Science Associates (ESA) biologists Joe Sanders and Chuck Hughes conducted reconnaissance-level surveys of the Arden Pond Mitigation Site in September and October of 2020. The surveys were conducted to document vegetation communities and to map elderberry (*Sambucus* ssp.) shrubs present within and adjacent to the Arden Pond Mitigation Site. Elderberry shrubs were mapped because they are the sole hosts for the federally listed valley elderberry longhorn beetle (*Desmocerus californicus dimorphus*; VELB). The VELB surveys were conducted consistent with the methods described in U.S. Fish and Wildlife Service (USFWS) Framework for Assessing Impacts to the Valley Elderberry Longhorn Beetle for VELB (USFWS, 2017).

Vegetative Communities

Natural communities within the Arden Pond Mitigation Site includes open water, grassland, native woodland (includes both mixed oak woodland and riparian woodland), non-native herbaceous, non-native woodland, and disturbed/developed (**Figure 3**).

Annual Grassland

Common grass species observed in this community include wild oat (*Avena barbata*), bromes (*Bromus diandrus*, *B. hordeaceus*), foxtail barley (*Hordeum murinum*), rattail sixweeks grass (*Festuca myuros*), Bermuda grass (*Cynodon dactylon*), and Pacific bentgrass (*Agrostis avenacea*).Native woodland includes valley oak (*Quercus lobata*), coast live oak (*Quercus agrifolia*), interior live oak (*Quercus wislizeni*), northern California black walnut

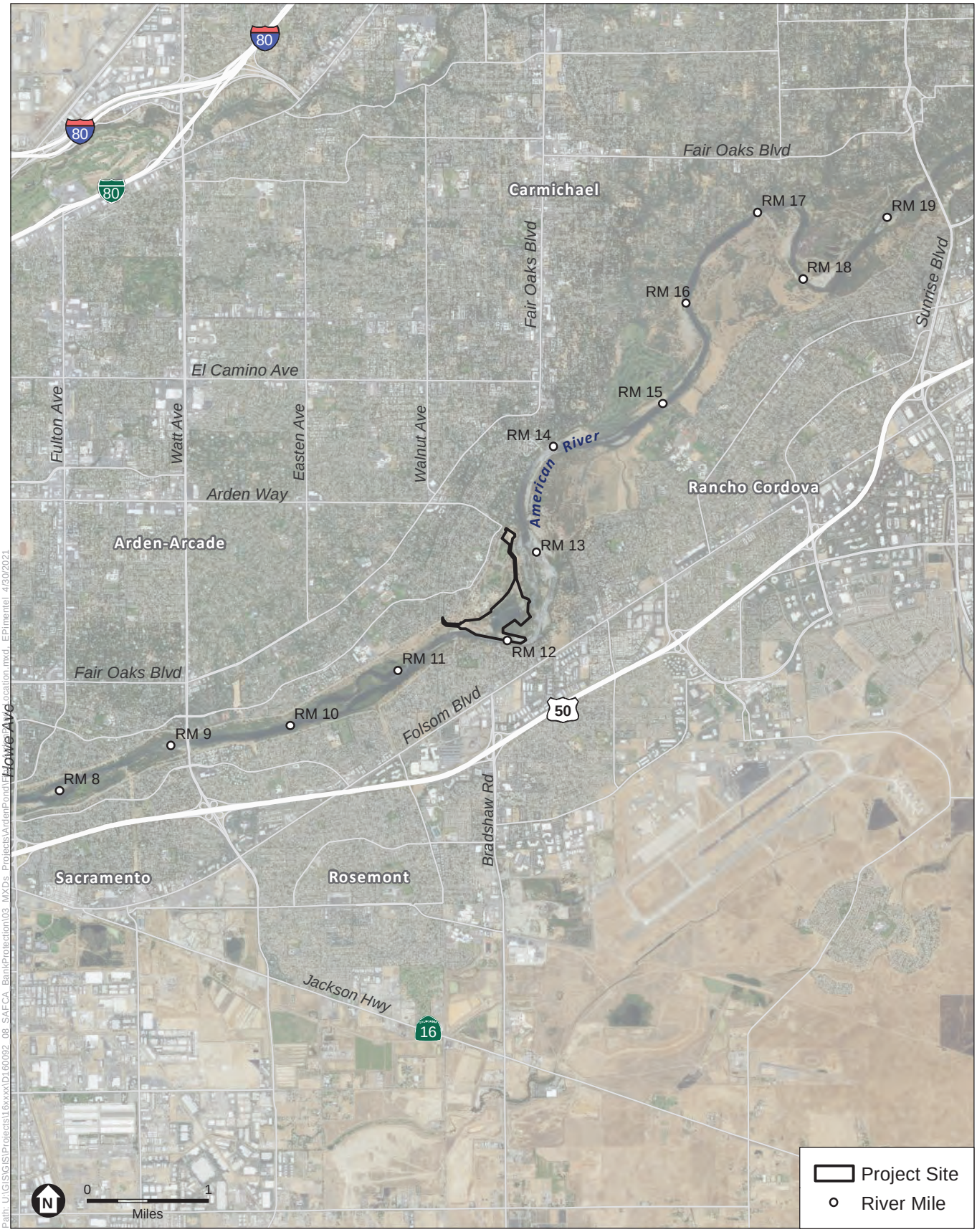

SOURCE: USDA, 2018; NHC, 2021; HDR, 2021; ESA 2021

ARCF 2016 American River Contract 2

Figure 1
Arden Pond Mitigation Site Location Map

ESA

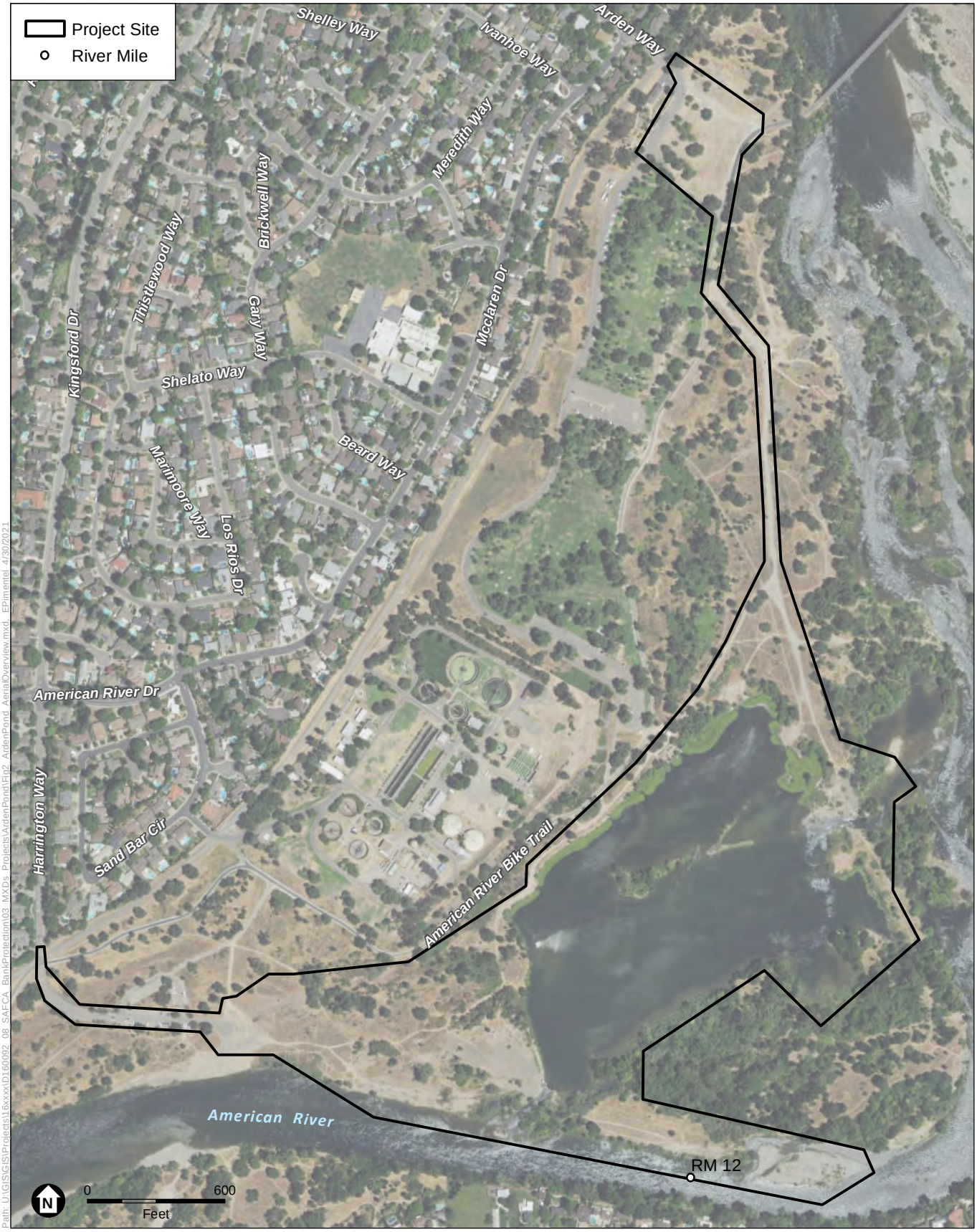

SOURCE: USDA, 2018; NHC, 2021; HDR, 2021; ESA 2021

ARCF 2016 American River Contract 2

Figure 2
Arden Pond Mitigation Site Study Area

ESA

(*Juglans hindsii*), and California bay (*Umbellularia californica*) with an understory comprised of California rose (*Rosa californica*), California blackberry (*Rubus ursinus*), Himalayan blackberry (*Rubus armeniacus*), and coyote brush (*Baccharis pilularis* ssp. *consanguinea*).

An assemblage of native and non-native forbs is also present in these grasslands. Some common native forbs observed include Canada horseweed (*Erigeron canadensis*), telegraph weed (*Heterotheca grandiflora*), ragweed (*Ambrosia psilostachya*), elegant clarkia (*Clarkia unguiculata*), and turkey mullein (*Croton setigerus*). Among the many common non-native forbs observed are hairy vetch (*Vicia villosa*), cutleaf geranium (*Geranium dissectum*), Italian thistle (*Carduus pycnocephalus*), yellow star thistle (*Centaurea solstitialis*), prickly lettuce (*Lactuca serriola*), poison hemlock (*Conium maculatum*), wild radish (*Raphanus sativus*), wild mustard (*Hirschfeldia incana*), rose clover (*Trifolium hirtum*), and annual yellow clover (*Melilotus indicus*).

Annual grassland provides little cover for most wildlife, yet numerous species forage and several species breed in this habitat type. Grasslands attract bumble bees and other insects that rely on flowering grassland species. They also attract reptiles and amphibians such as western fence lizard (*Sceloporus occidentalis*), common garter snake (*Thamnophis sirtalis*), gopher snake (*Pituophis melanoleucus*), and Sierran treefrog (*Pseudacris regilla*); and birds such as California quail (*Callipepla californica*), western bluebird (*Sialia mexicana*), and lesser goldfinch (*Carduelis psaltria*).

Common small mammals expected to occur in grasslands include western harvest mouse (*Reithrodontomys megalotis*), deer mouse (*Mus musculus*), California vole (*Microtus californicus*), black-tailed jackrabbit (*Lepus californicus*), black-tailed deer (*Odocoileus hemionus*), coyote (*Canis latrans*), and Botta's pocket gopher (*Thomomys bottae*). Small rodents, reptiles, and invertebrates attract raptors (birds of prey) including red-tailed hawk (*Buteo jamaicensis*), red-shouldered hawk (*Accipiter striatus*), and American kestrel (*Falco sparverius*), and special-status birds such as white-tailed kite (*Elanus leucurus*), burrowing owl (*Athene cunicularia*), and Swainson's hawk (*Buteo swainsoni*).

Non-native grasslands are important foraging grounds for aerial and ground-foraging insect eaters such as Myotis (*Myotis* sp.) bat species and pallid bats (*Antrozous pallidus*).

Mixed Oak Woodland

Mixed oak woodlands that occur in relatively higher elevation portions of the Arden Pond Mitigation Site are dominated by coast live oak (*Quercus agrifolia*), valley oak (*Q. lobata*), and interior live oak (*Q. wislizeni*) (**Figure 3**). Northern California black walnut (*Juglans hindsii*) and California bay (*Umbellularia californica*) are less frequent contributors to the tree canopy.

The oak woodlands support a variety of understory plant species and vegetative structures. When no shrub layer is present, annual grassland is the dominant understory and includes the common species described above for this community. When oak woodlands support understory shrubs, common native shrubs observed include California rose (*Rosa californica*), California blackberry (*Rubus ursinus*), blue elderberry (*Sambucus nigra* ssp. *caerulea*), and coyote brush (*Baccharis pilularis* ssp. *consanguinea*). Himalayan blackberry (*Rubus armeniacus*), a non-native shrub occurs in the understory of oak woodlands.

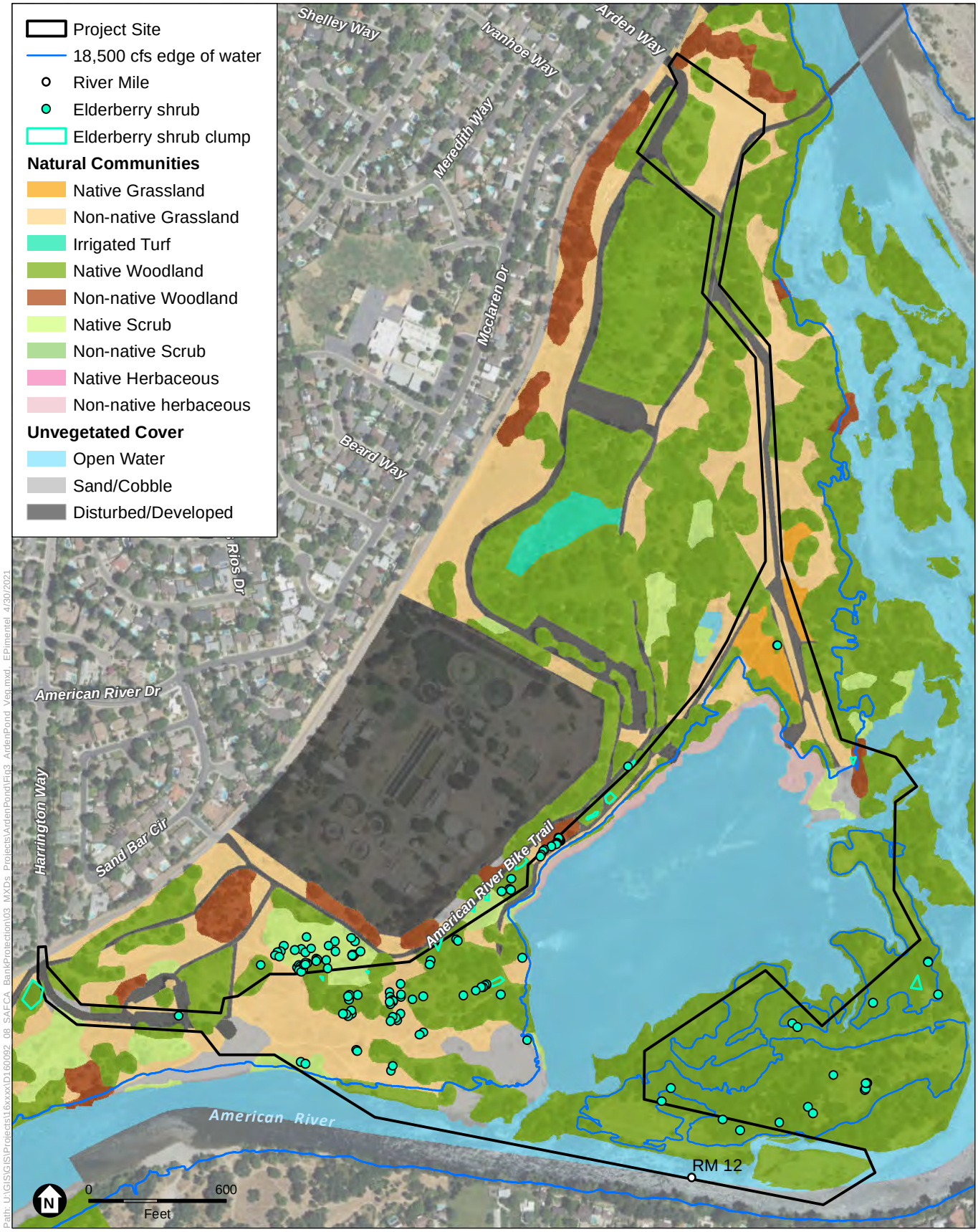

SOURCE: USDA, 2018; NHC, 2021; HDR, 2021; ESA 2021

ARCF 2016 American River Contract 2

Figure 3
Natural Communities of the Lower American River Arden Pond Mitigation Site

ESA

Animals present in oak woodland habitat include those that rely heavily on acorns, such as the acorn disseminators western scrub jay (*Aphelocoma californica*), acorn woodpecker (*Melanerpes formicivorus*), and western gray squirrel (*Sciurus griseus*). Wild turkey (*Meleagris gallopavo*), California quail, and black-tailed deer use acorns as a major food source. Deer also use the foliage of several hardwoods.

Oak titmouse (*Baeolophus inornatus*), dark-eyed junco (*Junco hyemalis*), ash-throated flycatcher (*Myiarchus tuberculifer*), northern flicker (*Colaptes auratus*), lesser goldfinch, and great horned owl (*Bubo virginianus*) nest in woodland habitat. Cavity nesters include western bluebird and ash-throated flycatcher. Special-status birds such as Cooper's hawk (*Accipiter cooperii*) and sharp-shinned hawk (*A. striatus*) are known to nest in these woodlands. The pallid bat, also a special-status species, may inhabit these woodlands as well.

Amphibians and reptiles can be found on the woodland floor where moisture is retained under fallen wood and in tree crevices. Among these species are California toad (*Anaxyrus boreas halophilus*) and Sierran treefrog. Reptiles include western fence lizard, southern alligator lizard (*Elgaria multicarinata* ssp. *multicarinata*), ringneck snake (*Diadophis punctatus*), gopher snake, western rattlesnake (*Crotalus viridis helleri*), and California king snake (*Lampropeltis zonata*).

Upland Scrub

Upland scrub habitat consists of areas dominated by native and non-native shrubs that have no tree cover and contain the common herbaceous species described above for annual grassland. Common native shrub species observed are coyote brush, blue elderberry, California rose, California blackberry, Himalayan blackberry, California grape (*Vitis californica*), and western redbud (*Cercis occidentalis*).

Many of the wildlife species described above for oak woodland also use adjacent upland scrub areas for foraging or cover.

Wetlands and Other Waters

A delineation conducted for the Arden Pond Mitigation Site on January 21, 2021 by Environmental Science Associates biologists identified approximately 77.18 acres of potential waters of the United States. This includes 56.96 acres of perennial riverine (i.e., American River), 17.49 acres of seasonally flooded forested wetlands that are comprised of a riparian woodland overstory and a riparian scrub understory, 2.11 acres of seasonally flooded scrub, which is comprised primarily of riparian scrub with no overstory, and 0.62 acres of emergent wetland occur within Arden Pond Mitigation Site(Appendix C).

Wetland and other waters habitat for the Arden Pond Mitigation Site are described below.

Riparian Scrub (Scrub-shrub)

Riparian scrub habitat consists of shrub-dominated areas that are subject to hydrologic influence from the American River. These areas are dominated by sandbar willow (*Salix exigua*), arroyo willow (*S. lasiolepis*), common button bush (*Cephalanthus occidentalis*), California rose, California blackberry, California wild grape, blue elderberry, and Himalayan blackberry.

Areas that experience high flows typically do not support herb species, and cobbles tend to be the dominant ground cover. Areas that experience slower flows support a variety of herb species including mugwort (*Artemisia douglasiana*), marsh brittlegrass (*Setaria parviflora*), Santa Barbara sedge (*Carex barbarae*), horsetails

(*Equisetum arvense* and *E. hymale* ssp. *affine*), rushes (*Juncus balticus*, *J. bufonius*, *J. effusus*, and *J. patens*), beardless wildrye (*Elymus triticoides*), and water iris (*Iris pseudacorus*).

Riparian scrub supports large numbers of insects and attracts passerine birds, including several species of flycatchers, warblers, and hummingbirds.

Riparian Woodland

Riparian woodlands are tree-dominated areas that are subject to frequent hydrologic influence from the American River. These areas are dominated by Fremont cottonwood (*Populus fremontii*), Goodding's willow (*Salix gooddingii*), red willow (*S. laevigata*), white alder (*Alnus rhombifolia*), Oregon ash (*Fraxinus latifolia*), and/or California sycamore (*Platanus racemosa*). Pacific willow (*Salix lasiolepis*), valley oak, American elm (*Ulmus americana*), and black locust (*Robinia pseudoacacia*) are less frequent contributors to the tree canopy. Riparian woodlands support a variety of shrubs and herbs similar to those described above for the riparian scrub community.

Many wildlife species depend on riparian woodlands for water, food, and cover. Several raptor species—red-shouldered hawk, Cooper's hawk, great horned owl, and the State-listed Swainson's hawk—build their nests in the crowns of cottonwood, valley oak, and other large trees that grow on the landside and waterside of the levees. Natural cavities and woodpecker holes provide nesting sites for cavity-nesting species, including wood duck (*Aix sponsa*), American kestrel, tree swallow (*Tachycineta bicolor*), western bluebird, and western screech owl (*Megascops kennicottii*).

Riverine

Riverine habitat consists of inundated areas, including the American River. Such areas support submerged non-native aquatic vegetation: Brazilian waterweed (*Egeria densa*), curly pondweed (*Potamogeton crispus*), and water primrose (*Ludwigia hexapetala*). Many bird species use open waters for resting, hunting, and escape cover. Common species include gulls, waterfowl, and osprey (*Pandion haliaetus*). Shorelines provide hunting grounds for wading birds such as herons and egrets, and for kingfisher, waterfowl, and shorebirds. Flycatchers, swallows, and other insectivorous birds catch their prey over water. Mammal species that occur in this habitat type include river otter (*Lontra canadensis*) and beaver (*Castor canadensis*). Instream woody structure along the shoreline of riverine habitat provides perching habitat for bird species such as black phoebe (*Sayornis nigricans*) and resting or basking habitat for other species (e.g., western pond turtle [*Actinemys marmorata*] and river otter).

Emergent Wetland

Emergent wetland is dominated by perennial aquatic emergent vegetation and annual hydrophytic forbs. Vegetation is typically dominated by spikerush (*Eleocharis macrostachya*), rushes (*Juncus* spp.), or vervain (*Verbena bonariensis*). The emergent wetland on the north side of the lagoon is disturbed by frequent foot traffic and has compacted soils. Emergent wetlands are among the most productive wildlife habitats in California. They provide food, cover, and water for birds, mammals, reptiles, and amphibians. Many species rely on fresh emergent wetlands for their entire life cycle.

Non-native Woodland

Non-native woodland includes single-species tree stands of either Australian pine (*Casuarina equisetifolia*), black locust, or tree of heaven (*Ailanthus altissima*).

Bird species that may use this habitat types include scrub jay, Northern mockingbird (*Mimus polyglottos*), house finch (*Carpodacus mexicanus*), California quail, and western bluebird. Common mammals include black-tailed deer, raccoon (*Procyon lotor*), and opossum (*Didelphis virginiana*). Gopher snake and western fence lizard also occur in this habitat type.

Federally Listed and State-Listed Wildlife Species

Valley Elderberry Longhorn Beetle

The valley elderberry longhorn beetle is Federally listed as threatened. Suitable habitat for the VELB is typically defined as live elderberry (*Sambucus* spp.) stems measuring at least one inch in diameter at ground level. These beetles seldom occur above 3,000 feet in elevation. They are generally found along waterways and in floodplains that support remnant stands of riparian vegetation. The VELB is completely dependent on its host plant, the elderberry, which is a common component of the riparian forests and adjacent upland habitats of California's Central Valley and foothills. Elderberry shrubs with VELB populations occur in a variety of habitats and plant communities, but are most often found in riparian areas (USFWS, 1999, 2017).

Records for this species are restricted to small, scattered populations along the Sacramento, American, San Joaquin, Kings, Kaweah, and Tule Rivers and their tributaries. However, the species has the potential to occupy shrubs in the Central Valley and Sierra Nevada foothills. For this reason, elderberry shrubs of sufficient size (measuring at least one inch in diameter at ground level) are considered suitable habitat for this species. There are documented occurrences of VELB in the Arden Pond Mitigation Site from 1974 to 2014. This site is described in CNDDB as being one of the earliest known populations. Fresh exit holes were observed during this survey in 2020 (Environmental Science Associates, 2020).

Yellow-billed Cuckoo

The western yellow-billed cuckoo is a subspecies of the yellow-billed cuckoo and has been recognized through designation of a distinct population segment (USFWS, 2001). In 1988, the cuckoo was listed by the State as endangered under the California Endangered Species Act (CDFW, 2019c). In 2014, the cuckoo was Federally listed as threatened under the Federal Endangered Species Act, and critical habitat was proposed throughout its range, including a 69-mile-long, contiguous segment of the Sacramento River from Red Bluff to Colusa (USFWS, 2014a, 2014b). The cuckoo is typically found in riparian forests with dense deciduous trees and shrubs, primarily in riparian forests and associated bottomlands dominated by willow, cottonwood, or mesquite (Gaines and Laymon, 1984; Laymon and Halterman, 1987; Hughes, 1999; Halterman et al., 2001).

This subspecies was once common throughout California (Grinnell and Miller, 1944), but the population has declined over the last 100 years following extensive loss of riparian habitat. In California, cuckoos are consistently found in only a few isolated areas: the Sacramento Valley (between Red Bluff and Colusa), the Feather River (between Gridley and Nicolaus), the South Fork of the Kern River, and several Lower Colorado River Multi-Species Conservation Program restoration sites on the California side of the lower Colorado River (Gaines and Laymon, 1984; Laymon and Halterman, 1989; Laymon, 1998; Halterman et al., 2001; Dettling and Seavy, 2012).

Until recently, the Upper Sacramento River was believed to have one of the largest cuckoo populations in California. However, surveys have documented a dramatic decline in this population (Halterman et al., 2001; Dettling and Howell, 2011; Dettling et al., 2014). Riparian vegetation in this area has increased by almost 5,000

acres since 1996 as a result of restoration efforts (Golet et al., 2008). Gaines and Laymon (1984) suggested, however, that many large patches along the Sacramento River in Tehama County and along the Feather River appeared to be unoccupied even though they apparently represent suitable habitat. Follow-up surveys were conducted in 1987 and 1999, and between one and six individuals were found along the Feather River between Oroville and Nicolaus (Laymon and Halterman, 1989; Halterman et al., 2001).

Until very recently, the last documented occurrence in the CNDDB in the vicinity of the Arden Pond Mitigation Site was from the late 1800s. However, on July 27, 2019, a cuckoo vocalization was documented approximately three miles downstream on a heavily forested island in the American River (Ron Melcer Jr., Delta Stewardship Council, pers. comm., July 28, 2019). The bird was not observed and the nesting status is unknown.

The Arden Pond Mitigation Site provides marginal remnant riparian habitat that may be used for foraging or dispersal. However, the riparian habitat in the Arden Pond Mitigation Site does not meet the typical size requirements (25 contiguous acres or more) for home ranges of nesting yellow-billed cuckoos (USFWS, 2001).

Swainson's Hawk

Swainson's hawk is State-listed as threatened. It once occupied large grassland and shrub steppe habitats, as well as canyons, foothills, and smaller interior valleys in otherwise mountainous regions. Currently, the species is most common in the Central Valley and Great Basin. Nesting habitat for Swainson's hawk includes mature trees with relatively dense canopies such as oaks or cottonwoods in or near riparian habitat, agricultural fields, or suburban neighborhoods near suitable foraging habitat. They forage in grasslands, irrigated pastures, and grain fields. In California, Swainson's hawks begin nesting in late March, and the young usually leave the nest (fledge) by August.

The closest CNDDB occurrence of Swainson's hawk is approximately 1.5 miles northeast of the Arden Pond Mitigation Site. The pair was last observed nesting in 2004. More recently in 2010, a pair was observed 2.5 miles south of Arden Pond. Nesting was confirmed and two juveniles fledged. Additionally, there has been a regularly documented nest just upstream of Howe Avenue (Sorgen, K. C. pers. comm., 2019) and a potential nesting pair was observed in May 2019 by a DWR survey team on the river's right bank just downstream of Watt Ave, approximately 3.5 miles west of the Arden Pond Mitigation Site (Lori Price, pers. comm., 2019). The large trees within the riparian corridor and adjacent parks could provide nesting sites and annual grasslands and nearby parks provide suitable foraging habitat.

Non-listed Special-Status Wildlife Species

Western Pond Turtle

The western pond turtle is a California species of special concern. This moderate-sized aquatic turtle is commonly found in ponds, lakes, marshes, rivers, streams, and irrigation ditches with rocky or muddy substrates. Its habitat often exhibits shoreline basking areas that may or may not be bordered by aquatic vegetation. Aquatic sites are often within woodlands, grasslands, and open forests, between sea level and 6,000 feet in elevation. Pond turtles bask on logs or other objects when water temperatures are lower than air temperatures. Their nests are created in upland areas with friable soils, often up to 0.25 miles from an aquatic site (Jennings and Hayes, 1994; Stebbins, 2003; Zeiner et al., 1988).

Western pond turtles are discontinuously distributed throughout California west of the Cascade-Sierran crest (Jennings and Hayes, 1994). They were documented by the CNDDB within the nine-quadrangle area and are likely to occur in the pond.

Cooper's Hawk

The Cooper's hawk is a CDFW watch list species. This medium-sized accipiter is a resident of wooded areas throughout California, with breeding described throughout the Coast Ranges and Sierra Nevada foothills. The Cooper's hawk forages mostly on small birds and mammals, although it will also take reptiles and amphibians. The species' peak nesting season is May through July, although nesting may occur any time from March to August (Zeiner et al., 1990a).

There is one known CNDDB occurrences of Cooper's hawk just upstream of the Arden Pond Mitigation Site documented in 1988 (CDFW, 2021a). However, there are several occurrences throughout the American River Parkway documented as recently as 2008. Woodland habitat in and near the Arden Pond Mitigation Site provides potential nesting opportunities for this species.

White-Tailed Kite

The white-tailed kite is a fully protected species under the California Fish and Game Code. This species nests primarily in riparian and lowland habitats often associated with agricultural areas throughout cismontane California. White-tailed kites typically nest in dense vegetation at the tops of oaks, willows, or other native trees. They prey primarily on voles and other diurnal mammals (CDFG, 2005). Their numbers and range have increased in the past few decades (CDFG, 2005).

There are several occurrences of white-tailed kite throughout the American River Parkway and there is one known CNDDB occurrences in the Arden Pond Mitigation Site documented in 2009 (CDFW 2021). The Arden Pond Mitigation Site provides trees suitable for nesting and potential foraging habitat is available along the levees and in nearby parks and open grasslands. White-tailed kites were not observed during the surveys.

Other Breeding and Migratory Birds

The Federal Migratory Bird Treaty Act and California Fish and Game Code protect raptors, most native migratory birds, and breeding birds that could be present in the Arden Pond Mitigation Site. Arden Pond provides high-quality foraging and nesting opportunities for a variety of resident and migratory birds. Common raptor species that may nest in the mature trees of the parkway could include red-tailed hawk, red-shouldered hawk, and great horned owl. Wading birds such as the great egret and the great blue heron are known to nest upstream and downstream of the Arden Pond Mitigation Site, and have been observed foraging in the Arden Pond Mitigation Site. Additionally, Arden Pond provides habitat for nesting waterfowl and shorebirds.

Western Red Bat

The western red bat is a California species of special concern. This is a riparian obligate species (i.e., dependent on riparian habitat) that is ubiquitous throughout California except the northern Great Basin region. Western red bats roost individually in dense clumps of tree foliage in riparian areas, orchards, and suburban areas. They are primarily moth specialists, but will forage for a variety of other insects. Individuals have been observed foraging around street lamps and floodlights in suburban areas (WBWG, 2005).

Based on its tendency to roost within tree foliage, this species may be intermittently present in the riparian and woodland habitat in the Arden Pond Mitigation Site; however, roosting occurrences are not reported by the CNDDB within five miles of the Arden Pond Mitigation Site or within the nine-quadrangle area that includes the Arden Pond Mitigation Site.

Critical Habitat for Listed Wildlife Species

USFWS defines the term “critical habitat” in the Federal Endangered Species Act as a specific geographic area(s) that contains features essential for the conservation of a threatened or endangered species and that may require special management and protection. The Arden Pond Mitigation Site is not within designated critical habitat for any listed terrestrial wildlife species.

References

Baldwin, B. G., D. H. Goldman, D. J. Keil, R. Patterson, T. J. Rosatti, and D. H. Wilken, eds. 2012. *The Jepson Manual: Vascular Plants of California*, second edition. Berkeley: University of California Press.

Calflora. 2019. Information on California plants for education, research, and conservation [web application]. Berkeley, CA: The Calflora Database [a nonprofit organization]. Available: http://www.calflora.org/. Accessed July 2019.

California Department of Fish and Game (CDFG). 1999a. California Wildlife Habitat Relationships System California Interagency Wildlife Task Group: Bank Swallow.

———. 1999b. California Wildlife Habitat Relationships System California Interagency Wildlife Task Group: Western Burrowing Owl.

———. 2005. California Wildlife Habitat Relationships System California Interagency Wildlife Task Group: White-Tailed Kite.

California Department of Fish and Wildlife (CDFW). 2018. California Sensitive Natural Communities. October 15, 2018.

———. 2020a. California Natural Diversity Database (CNDDB) search for the U.S. Geological Survey 7.5-minute Sacramento East topographic quadrangle, and surrounding eight quadrangles. Information accessed May 4, 2021.

Dettling, M. D., and C. A. Howell. 2011. *Status of the Yellow-Billed Cuckoo along the Sacramento River in 2010*. Report to California Department of Fish and Game. PRBO Contribution #1794.

Dettling, M. D., and N. E. Seavy. 2012. *Yellow-Billed Cuckoo Survey Effort along the Sacramento and Feather Rivers*. Report to the California Department of Fish and Game. PRBO Contribution #1915.

Dettling, M. D., N. E. Seavy, and T. Gardali. 2014. *Current Status of Western Yellow-Billed Cuckoo along the Sacramento River*. AOU Joint Venture Annual Meeting, oral presentation. Estes Park, CO. September 9, 2014.

Environmental Science Associates. 2020. *American River Common Features 2016 Project American River Erosion Protection American River Contract 3 Detailed Revised Draft Resource Assessment.* October 2020.

Gaines, D., and S. A. Laymon. 1984. Decline, status and preservation of the yellow-billed cuckoo in California. *Western Birds* 15:49–80.

Golet, G. H., T. Gardali, C. A. Howell, J. Hunt, R. A. Luster, W. Rainey, M. D. Roberts, J. Silveira, H. Swaggerty, and N. Williams. 2008. Wildlife responses to riparian restoration on the Sacramento River. *San Francisco Estuary and Watershed Science* 6(2): Article 1.

Grinnell, J., and A. H. Miller. 1944. *The Distribution of the Birds of California*. Pacific Coast Avifauna No. 27, publ. 1944, reprinted by Artemisia Press in 1986. Lee Vining, CA.

Halterman, M. D., D. S. Gilmer, S. A. Laymon, and G. A. Falxa. 2001. *Status of the Yellow-Billed Cuckoo in California: 1999–2000*. May. USGS-BRD-WERC. Final report submitted to U.S. Fish and Wildlife Service and U.S. Bureau of Reclamation.

Hughes, J. M. 1999. Yellow-billed cuckoo (*Coccyzus americanus*). No. 148 in A. Poole and F. Gill, eds., *The Birds of North America*. Philadelphia, PA: The Birds of North America, Inc.

Jennings, M. R., and M. P. Hayes. 1994. *Amphibian and Reptile Species of Special Concern in California*. Final report submitted to the California Department of Fish and Game, Inland Fisheries Division, Rancho Cordova, CA.

Jepson Flora Project (eds.). 2019. Jepson eFlora. Available: ucjeps.berkeley.edu/eflora/. Accessed July 2019.

Laymon, S. A. 1998. Yellow-billed cuckoo (*Coccyzus americanus*). In *The Riparian Bird Conservation Plan: A Strategy for Reversing the Decline of Riparian-Associated Birds in California*. California Partners in Flight. Available: http://www.prbo.org/calpif/htmldocs/species/riparian/yellow-billed_cuckoo.htm.

Laymon, S. A., and M. D. Halterman. 1987. Can the western subspecies of the yellow-billed cuckoo be saved from extinction? *Western Birds* 18:19–25.

———. 1989. *A proposed habitat management plan for yellow-billed cuckoos in California*. Pages 272–277 in D. L. Abell (tech. coord.), *Proceedings of the California Riparian Systems Conference: Protection, Management, and Restoration for the 1990s*, September 22–24, 1988, Davis, CA. General Technical Report PSW-GTR-110. U.S. Forest Service, Pacific Southwest Forest and Range Experiment Station, Berkeley, CA.

Mayer, K. E., and W. F. Laudenslayer Jr. (eds.) 1988. *A Guide to Wildlife Habitats of California*. Sacramento: California Department of Fish and Game.

Price, Lori. 2019. Personal communication. Environmental Scientist, Flood Projects Office, California Department of Water Resources, Sacramento, CA. Comments on an administrative draft of this report. August 30, 2019.

Sawyer, J. O., T. Keeler-Wolf, and J. M. Evens. 2009. *A Manual of California Vegetation*, second edition. Sacramento: California Native Plant Society.

Shuford, W. D., and T. Gardali (eds.). 2008. *California Bird Species of Special Concern. Studies of Western Birds 1*. Camarillo and Sacramento, CA: Western Field Ornithologists and California Department of Fish and Game.

Sorgen, K.C. 2019. Personal communication. Senior Natural Resources Specialist, Sacramento Area Flood Control Agency, Sacramento, CA. Comments on an administrative draft of this report. September 10, 2019.

Stebbins, R. C. 2003. *A Field Guide to Western Reptiles and Amphibians*. Third edition. Boston, MA: Houghton Mifflin Company.

U.S. Army Corps of Engineers (Corps). 2016. *American River Watershed Common Features General Reevaluation Report, Final Environmental Impact Statement/Environmental Impact Report*. State Clearinghouse No. 2005072046. December 2015, revised May 2016.

U.S. Fish and Wildlife Service (USFWS). 1999. *Conservation Guidelines for Valley Elderberry Longhorn Beetle, Sacramento, California*.

———. 2001. Endangered and Threatened Wildlife and Plants; 12-Month Finding for a Petition to List the Yellow-Billed Cuckoo (*Coccyzus americanus*) in the Western Continental United States. *Federal Register* 66:38611–38626, July 25, 2001.

———. 2014a. Endangered and Threatened Wildlife and Plants; Determination of Threatened Status for the Western Distinct Population Segment of the Yellow-billed Cuckoo (*Coccyzus americanus*). Final Determination. *Federal Register* 79:59991–60038, October 3, 2014.

———. 2014b. Endangered and Threatened Wildlife and Plants; Designation of Critical Habitat for the Western Distinct Population Segment of the Yellow-Billed Cuckoo; Proposed Rule. *Federal Register* 79:48548–48652, August 15, 2014.

———. 2017. *Framework for Assessing Impacts to the Valley Elderberry Longhorn Beetle* (Desmocerus californicus dimorphus).

Western Bat Working Group (WBWG). 2005. Western Bat Working Group Species Accounts for all Bats. Available: http://www.wbwg.org/speciesinfo/species_accounts/allbats.pdf.

Williams, D. F. 1986. *Mammalian Species of Special Concern in California*. Wildlife Management Division Administrative Report 86-1. Sacramento: California Department of Fish and Game. June 1986.

Zeiner, D. C., W. F. Laudenslayer Jr., and K. E. Mayer (comp. eds.). 1988. *California's Wildlife. Volume I: Amphibians and Reptiles.* California Statewide Wildlife Habitat Relationships System. Sacramento: California Department of Fish and Game.

Zeiner, D. C., W. F. Laudenslayer, Jr., K. E. Mayer, and M. White (eds.). 1990a. *California's Wildlife. Volume II: Birds.* Sacramento: California Department of Fish and Game.

———. 1990b. *California's Wildlife. Volume III: Mammals.* Sacramento: California Department of Fish and Game.

B4 Memorandum Documenting the Reconnaissance Level Survey Conducted for the Rossmoor and Stockpile Locations for the American River Watershed Common Features Project

memorandum

date	March 9, 2021
to	KC Sorgen, SAFCA
cc	
from	Christy Dawson, ESA
subject	Memorandum Documenting the Reconnaissance Level Survey Conducted for the Rossmoor and Stockpile Locations for the American River Watershed Common Features Project

Introduction

The purpose of this memorandum is to document the results of the reconnaissance level survey conducted within the Rossmoor Mitigation Sites and Stockpile Locations proposed for the American River Watershed Common Features Project. The study area includes Rossmoor East and West Mitigation Sites and the Potential Benvenuti and City/Two Rivers and PG&E Stockpile Locations. The locations of the study area are shown on **Figure 1**.

Methodology

Environmental Science Associates (ESA) biologists Kelly Bayne and Chuck Hughes conducted a reconnaissance-level survey of the study area on January 11, 2021. The survey was conducted to document vegetation communities and to map elderberry (*Sambucus* ssp.) shrubs present within and adjacent to the study area. Elderberry shrubs were mapped because they are the sole hosts for the federally listed valley elderberry longhorn beetle (*Desmocerus californicus dimorphus*; VELB). The VELB surveys were conducted consistent with the methods described in U.S. Fish and Wildlife Service (USFWS) Framework for Assessing Impacts to the Valley Elderberry Longhorn Beetle for VELB (USFWS, 2017).

Vegetative Communities

Rossmoor Mitigation Sites

Natural communities within the Rossmoor mitigation east and west sites include non-native grassland and native woodland. Non-native grassland and native woodland also occurs to the west of the Rossmore mitigation sites and to the east of the American River. Vegetation communities within and in the vicinity of the Rossmoor mitigation sites are shown in **Figure 2**.

The grasslands consist mainly of non-native grasses and forbs including wild oat (*Avena barbata*), bromes (*Bromus diandrus, B. hordeaceus*), foxtail barley (*Hordeum murinum*), rattail sixweeks grass (*Festuca myuros*), Bermuda grass (*Cynodon dactylon*), hairy vetch (*Vicia villosa*), cutleaf geranium (*Geranium dissectum*), Italian thistle (*Carduus pycnocephalus*), yellow star thistle (*Centaurea solstitialis*), prickly lettuce (*Lactuca serriola*),

poison hemlock (*Conium maculatum*), wild radish (*Raphanus sativus*), wild mustard (*Hirschfeldia incana*), rose clover (*Trifolium hirtum*), white sweet clover (*Melilotus indicus*), Canada horseweed (*Erigeron canadensis*), telegraph weed (*Heterotheca grandiflora*), ragweed (*Ambrosia psilostachya*), and turkey-mullein (*Croton setigerus*).

Native woodland includes valley oak (*Quercus lobata*), coast live oak (*Quercus agrifolia*), interior live oak (*Quercus wislizeni*), Northern California black walnut (*Juglans hindsii*), and California bay (*Umbellularia californica*) with an understory comprised of California rose (*Rosa californica*), California blackberry (*Rubus ursinus*), Himalayan blackberry (*Rubus armeniacus*), and coyote brush (*Baccharis pilularis* ssp. *consanguinea*).

Potential Stockpile Locations

No natural vegetative communities occur within the potential stockpile locations. Non-native communities include disturbed areas associated with a graded parking lot comprised of minimal weedy vegetation and mowed/tilled lots with extensive amounts of garbage scattered throughout. Non-native grasses and forbs including wild oat, yellow star thistle, bromes, and foxtail barley occur throughout the disturbed areas. A single mature oak (*Quercus* sp.) tree occurs within the City/Two Rivers and PG&E stockpile location. Limits of the exact stockpile locations are unknown at this time; however, **Figure 3** identifies the proposed vicinity.

Critical Habitat

The USFWS designated critical habitat for VELB to the west of the Rossmoor east and west mitigation sites (**Figure 4**). As shown in **Figure 2**, blue elderberry (*Sambucus nigra* ssp. *caerulea*) shrubs occur in the non-native grassland and the native woodland to the west of the Rossmoor mitigation sites. The elderberry shrubs were mapped as a point for a single shrub or as a polygon for clump of shrubs located within 16 feet of each other. There is no designated critical habitat for VELB mapped in the vicinity of the potential stockpile locations.

References

U.S. Fish and Wildlife Service (USFWS). 2017. *Framework for Assessing Impacts to the Valley Elderberry Longhorn Beetle* (*Desmocerus californicus dimorphus*).

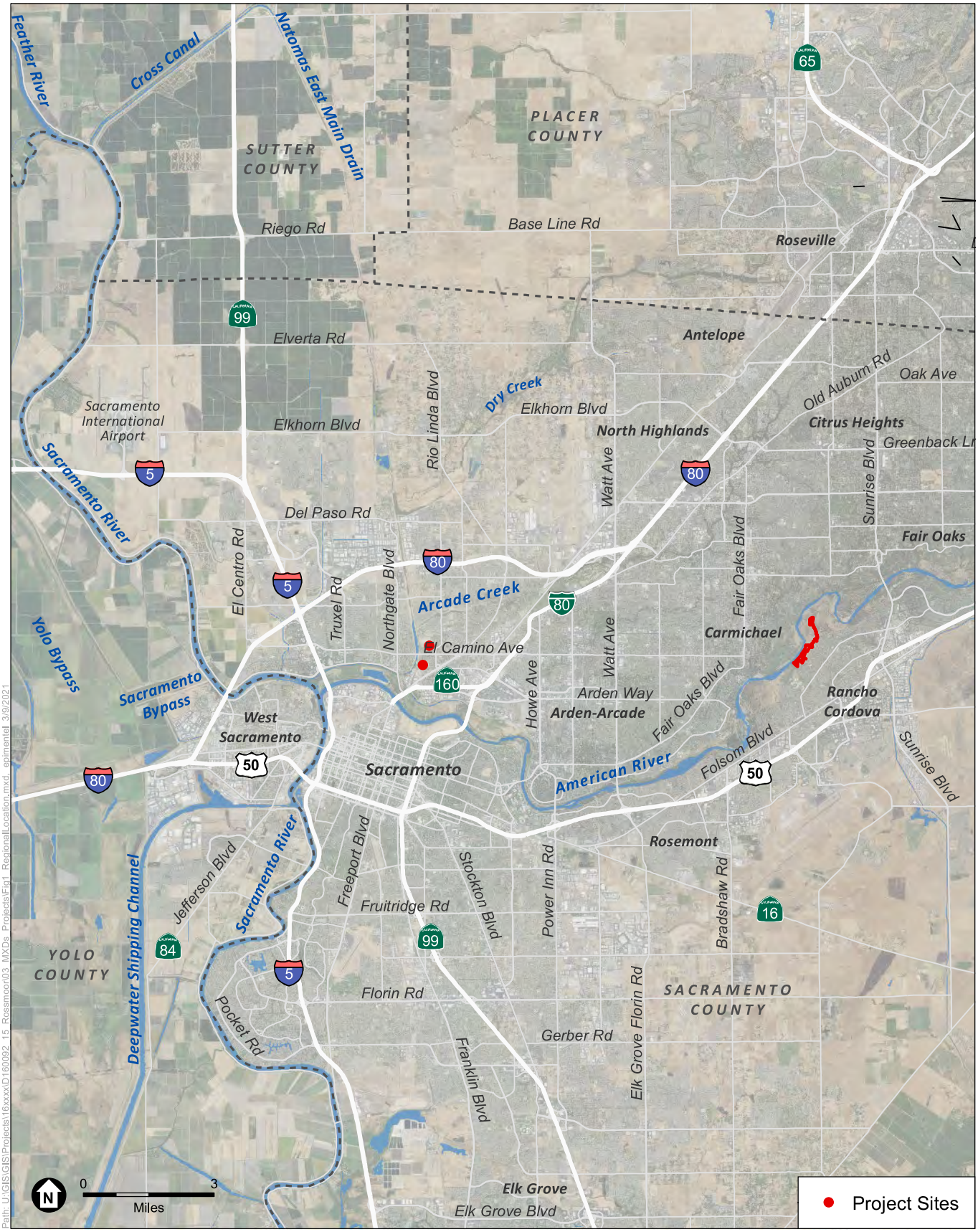

SOURCE: Esri, 2018; USDA, 2018; ESA, 2021

ARCF 2016 American Rivert Contract 2

Figure 1
Regional Location

ESA

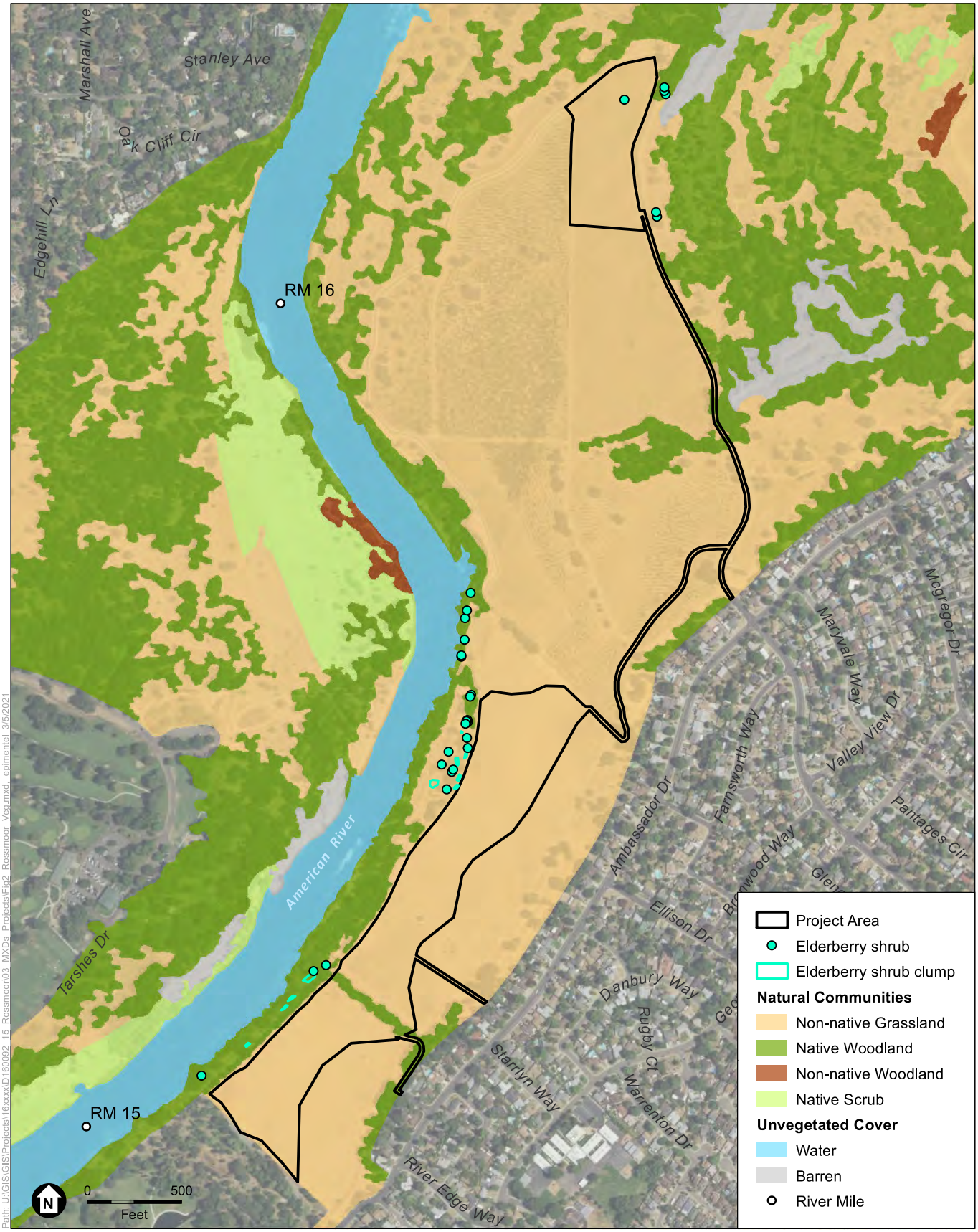

SOURCE: DigitalGlobe, 2018; CDFW, 2012; NHC, 2020; USACE, 2021; ESA, 2021

ARCF 2016 American River Contract 2

Figure 2
Natural Communities of the Lower American River
Rossmoor Mitigation Sites West and East

ESA

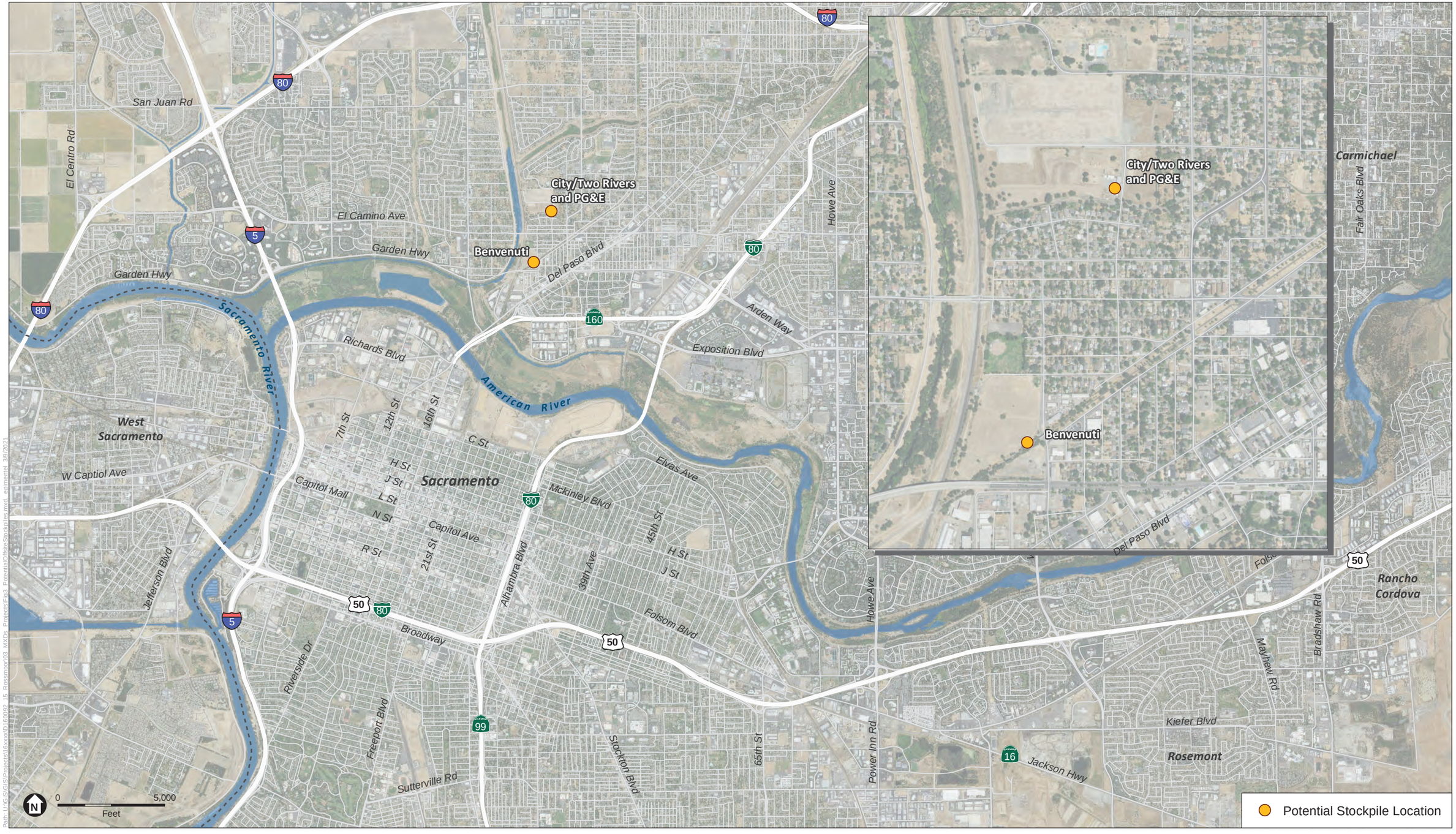

SOURCE: USDA, 2018; ESA, 2021

ARCF 2016 American Rivert Contract 2

Figure 3
Potential Stockpile Locations

ESA

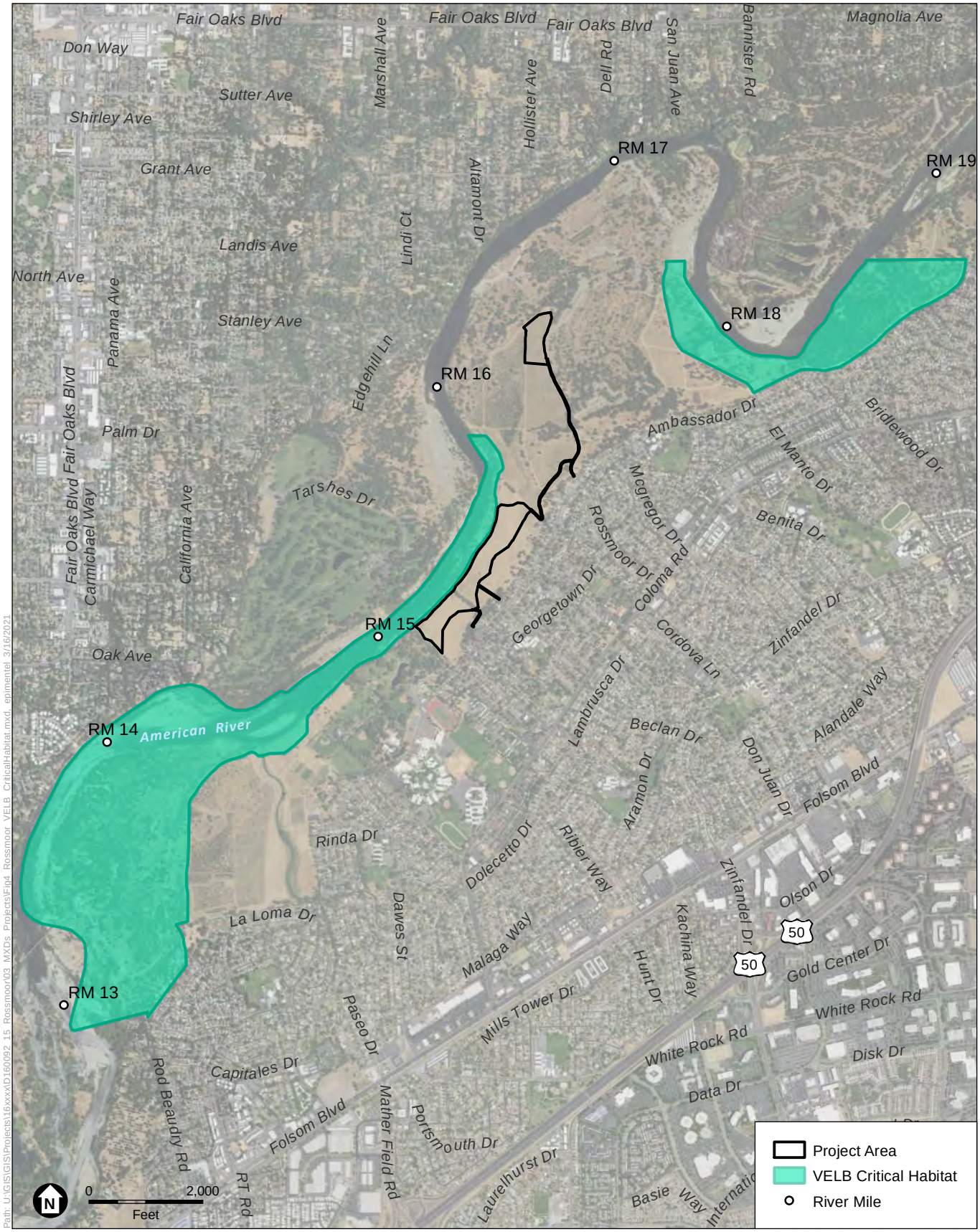

SOURCE: DigitalGlobe, 2018; USFWS, 2021; NHC, 2020; USACE, 2021; ESA, 2021

ARCF 2016 American River Contract 2

Figure 4
VELB Critical Habitat
Rossmoor Mitigation Sites West and East

ESA

Appendix C

Aquatic Resource Delineations for Subreach 2 and Arden Pond

C1 American River Common Features 2016 Project American River Contract 1 and 2 Aquatic Resources Delineation Report

AMERICAN RIVER COMMON FEATURES 2016 PROJECT
AMERICAN RIVER CONTRACT 1 AND 2

Aquatic Resources Delineation Report

Prepared for
Sacramento Area Flood Control Agency

April 2021

AMERICAN RIVER COMMON FEATURES 2016 PROJECT
AMERICAN RIVER CONTRACT 1 AND 2

Aquatic Resources Delineation Report

Prepared for
Sacramento Area Flood Control Agency

April 2021

2600 Capitol Avenue
Suite 200
Sacramento, CA 95816
916.564.4500
www.esassoc.com

ESA

Bend	Oakland	San Diego
Camarillo	Orlando	San Francisco
Delray Beach	Pasadena	Santa Monica
Destin	Petaluma	Sarasota
Irvine	Portland	Seattle
Los Angeles	Sacramento	Tampa

D160092.08

OUR COMMITMENT TO SUSTAINABILITY | ESA helps a variety of public and private sector clients plan and prepare for climate change and emerging regulations that limit GHG emissions. ESA is a registered assessor with the California Climate Action Registry, a Climate Leader, and founding reporter for the Climate Registry. ESA is also a corporate member of the U.S. Green Building Council and the Business Council on Climate Change (BC3). Internally, ESA has adopted a Sustainability Vision and Policy Statement and a plan to reduce waste and energy within our operations. This document was produced using recycled paper.

TABLE OF CONTENTS

American River Common Features 2016 Project
American River Contract 1 and 2
Aquatic Resources Delineation Report

Page

Chapter 1, Introduction 1
1.1 Purpose 1
1.2 Location 1
1.3 Responsible Parties 4
1.4 Directions to Site 4

Chapter 2, Methods 5
2.1 Pre-field Review 5
2.2 Field Survey Methods 5
2.3 Mapping and Acreage Calculations 6
2.4 Limitations 6

Chapter 3, Regulatory Setting 7
3.1 Waters of the U.S. 7

Chapter 4, Setting 9
4.1 Project Area 9
4.2 Soils 9
4.3 Hydrology 10
4.4 Vegetation 10

Chapter 5, Results 11
5.1 Aquatic Resources 11
5.2 2015 Clean Water Rule Analysis 17
5.3 Conclusions 18

Chapter 6, References 19

Appendices

A. Wetland Determination Data Forms
B. Custom Soil Resource Report
C. FEMA Flood Insurance Rate Map
D. Photographs
E. Aquatic Resources Spreadsheet

Page

List of Figures

Figure 1-1 Regional Location 2
Figure 1-2 Project Area 3
Figure 5-1 Aquatic Resources Delineation Map.....12

List of Tables

Table 1 Aquatic Resources 11
Table 2 Application of the 2015 Clean Water Rule to Aquatic Resources 17

CHAPTER 1
Introduction

This report documents the results and conclusions of an aquatic resources delineation conducted for the American River Common Features 2016 Project, American River Contract 1 and 2 (Project). The Project is located in the City of Sacramento along the American River (**Figure 1-1**). The project area encompasses portions of the river as well as adjoining levees and other adjacent areas (**Figure 1-2**). The delineation was conducted on behalf of the U.S. Army Corps of Engineers (Corps), Central Valley Flood Protection Board, and Sacramento Area Flood Control Agency (SAFCA) (Project Partners).

1.1 Purpose

The purpose of this investigation is to describe and delineate all potential wetlands and other waters of the U.S. within the project area that may be subject to regulation under Section 404 of the Clean Water Act. The boundaries of the aquatic features reflected in this report were delineated based on field and other data and reflect the best professional judgment of investigators. All conclusions presented should be considered preliminary and subject to change pending review and verification by the Corps.

1.2 Location

The project area comprises approximately 149.21 acres. It extends from Paradise Bend at approximately river mile 5.4, near the City of Sacramento's Glenn Hall Park, upstream along the American River to just past the Howe Avenue Bridge at approximately river mile 7.9. The project area is mostly within the American River Parkway and includes several paved, gravel and dirt trails. It includes all or portions of the Campus Commons Golf Course, the H Street Bridge, the Guy West Bridge, the Howe Avenue Bridge, and University Park. An aerial photograph map of the project area is provided in Figure 1-2.

The project area falls within Sections 3, 10, and 11 (Township 8 North, Range 5 East) of the Sacramento East, California U.S. Geological Survey (USGS) 7.5-minute series quadrangle. The approximate centroid of the project area is 38.567864º North, 121.422750º West. Elevation ranges from approximately 17 to 47 feet above mean sea level. The project area is in the mapped floodplain of the American River (FEMA, 2019). USGS Hydrologic Unit Code = 18020111. Located entirely in Sacramento County, California.

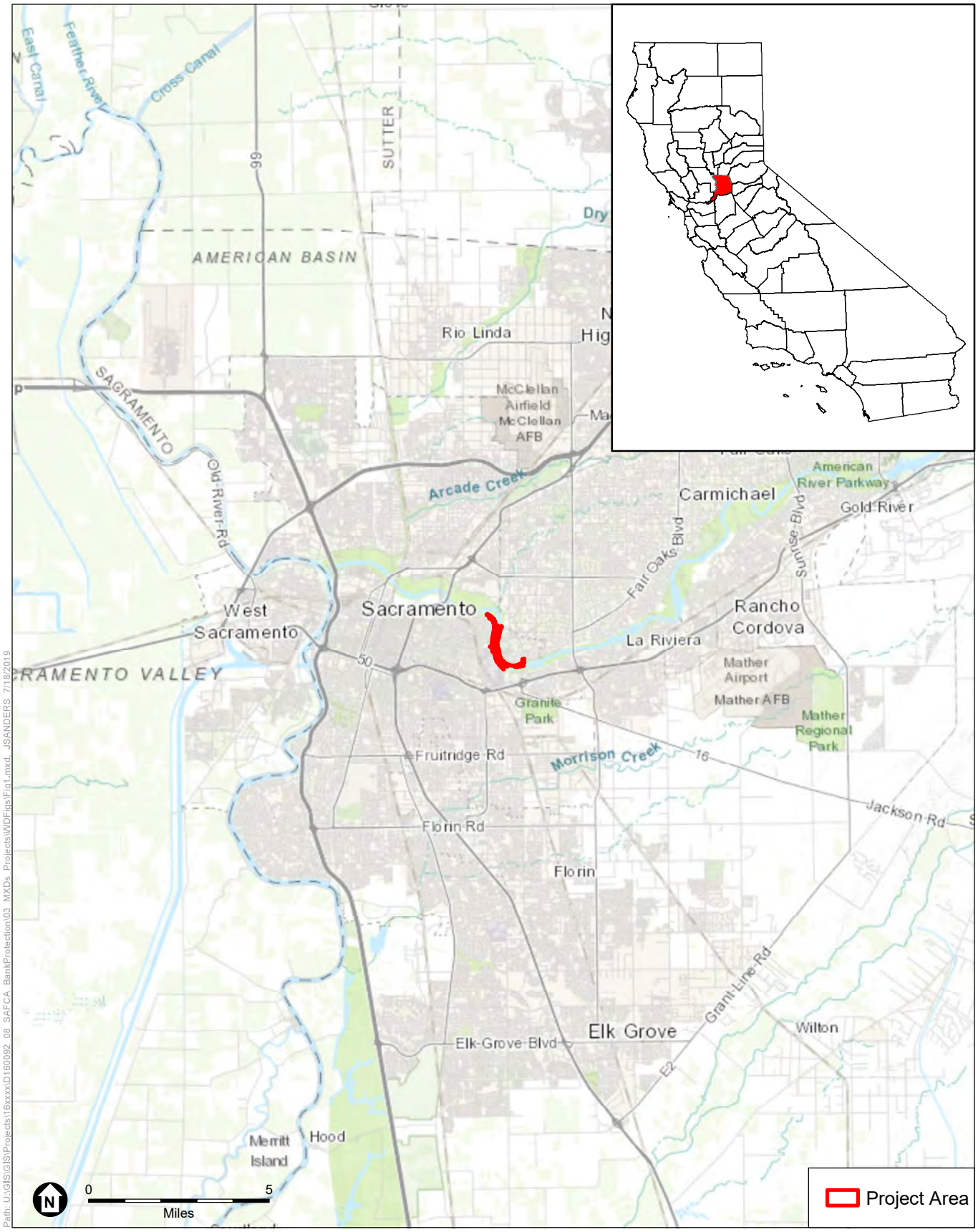

SOURCE: ESA 2019

D160092.08. Lower American River Erosion Repair Project

Figure 1-1
Regional Location

ESA

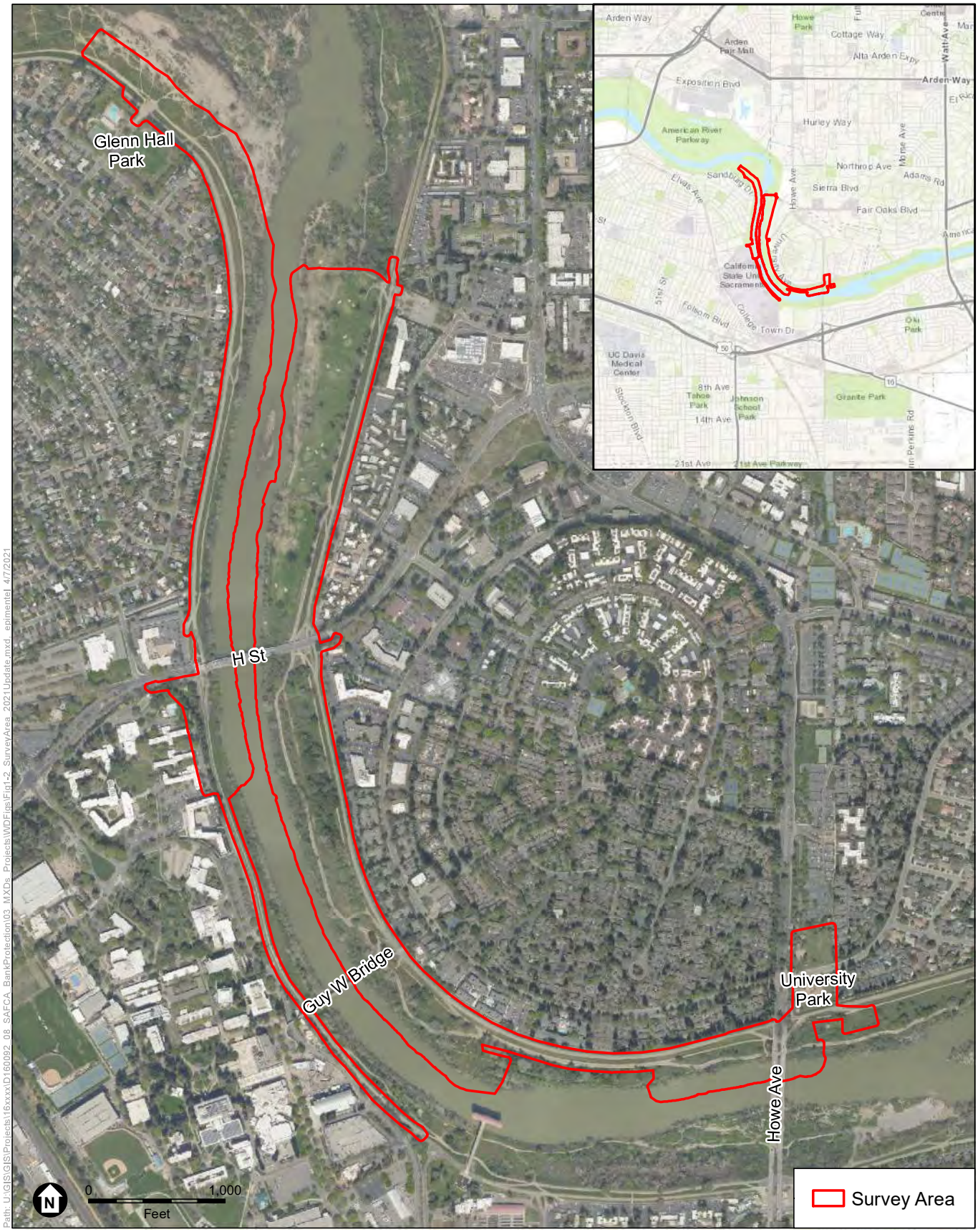

SOURCE: Esri, 2018; NHC, 2021; ESA, 2021

American River Common Features 2016 Project American River Contract 1 and 2

Figure 1-2
Survey Area

ESA

1.3 Responsible Parties

The Project owner is:

U.S. Army Corps of Engineers, Sacramento District
1325 J Street
Sacramento, California 95814-2922

The point of contact for this report is:

Mr. Gerrit Platenkamp, Ph.D., Project Manager
Environmental Science Associates
2600 Capitol Avenue, Suite 200
Sacramento, CA 95816
(916) 564-4500
gplatenkamp@esassoc.com

1.4 Directions to Site

Since the project area encompasses both banks of the American River, directions are given separately for points of access for both banks from downtown Sacramento.

Directions to the left bank access point at Glenn Hall Park:

- Take J Street east about 3.5 miles to Carlson Drive.
- Turn left onto Carlson Drive.
- Travel north on Carlson Drive for about 1.0 mile to the Glenn Hall Park parking lot.

Directions to the right bank access point at Campus Commons Golf Course:

- Take J Street east about 4.1 miles to Cadillac Drive (J Street turns into Fair Oaks Boulevard after crossing the bridge over the American River).
- Turn left onto Cadillac Drive.
- Travel about 0.4 mile on Cadillac Drive to the Campus Commons Golf Course parking lot.

CHAPTER 2
Methods

2.1 Pre-field Review

Prior to conducting fieldwork, the following background tasks were performed:

- Review of current and historic Sacramento East, California U.S. Geologic Survey (USGS) topographic maps (USGS, 2019);
- Review of current and historic aerial photography (Google, Inc., 2019);
- Review of the online soil survey (NRCS, 2019a) for information about soils and geomorphology;
- Review of the National Hydric Soils List (NRCS, 2019b) to determine if any soil mapping unit components are considered hydric;
- Review of the National Wetlands Inventory (U.S Fish and Wildlife Service [USFWS], 2019);
- Review of the Sacramento Corps District Navigable Waterways (Corps, 2019); and
- Review of the Federal Emergency Management Agency (FEMA) Flood Insurance Rate Map (FIRM) (FEMA, 2019).

2.2 Field Survey Methods

Field investigations were conducted by Environmental Science Associates (ESA) biologists Chuck Hughes and Joseph Sanders on July 8, 2019 and by Chuck Hughes and Emily Dorrance on July 24, 2019. The delineation used the "Routine Determination Method" as described in the *1987 Corps of Engineers Wetland Delineation Manual* (Environmental Laboratory, 1987), hereafter called the "1987 Manual." The 1987 Manual was used in conjunction with the *Regional Supplement to the Corps of Engineers Wetland Delineation Manual: Arid West Region (Version 2.0)* (USACE, 2008), hereafter called the "Arid West Supplement." For areas where the 1987 Manual and the Arid West Supplement differ, the Arid West Supplement was followed. In addition, the *Guide to Ordinary High Water Mark (OHWM) delineation for non-perennial streams in the western mountains, valleys, and coast region of the United States* (USACE, 2014) was used to identify the lateral limits of streams. Although the American River is a perennial watercourse, the Corps does not have an OHWM manual for perennial streams.

The Arid West Supplement is applicable for use at the site because the project area experiences hot, dry summers typical of a Mediterranean climate, and the surrounding landscape in the bottom of the valley is dominated by oaks (Corps, 2008). The Arid West Supplement was used for this

delineation based on landscape, site conditions, vegetation, and climate. The Western Mountains, Valleys, and Coast Region OHWM guide was used for delineating the boundaries of other waters. The Western Mountains OHWM guide was used because watercourses in the vicinity of the project area are more similar to those described by that guide than those described by the Arid West OHWM Guide.

ESA assessed presence or absence of positive indicators for wetland vegetation, soils, and hydrology per the 1987 Manual and Arid West Supplement. Data points were recorded on Arid West wetland determination data forms (**Appendix A)**.

At each data point, a visual assessment of the plant cover by species was made. Dominant species were assessed using the "50/20" rule per the Arid West Supplement. Plants were identified to species using *The Jepson Manual: Vascular Plants of California, second edition* (Baldwin et al., 2012). The *Arid West 2016 Regional Wetland Plant List* (Lichvar et al., 2016) was used to determine the wetland indicator status of all plants. Soils at each data point were characterized by color, texture, organic matter accumulation, and the presence or absence of hydric soil indicators. Color was described using the *Munsell Soil Color Book* (Munsell Color, 2015). Presence of wetland hydrology was determined at each data point by presence of one or more of the primary and/or secondary indicators, per the Arid West Supplement.

For "other waters of the U.S." to be considered jurisdictional, these features must exhibit a defined bed and bank and an OHWM.

2.3 Mapping and Acreage Calculations

Data points, and some point locations of the OHWM, were recorded using a Global Positioning System (GPS) unit (Trimble GeoXT) with real-time differential correction and an instrument-rated mapping accuracy of +/- 1 meter. Field indicators of the OHWM matched well with the water elevation at an American River flow of 18,500 cubic feet per second (cfs). The 18,500 cfs elevation is the 2-year flood event and was used for the OHWM throughout the project area. The 18,500 cfs elevation was based on hydraulic modeling and provided digitally by Northwest Hydraulic Consultants in 2018.

Terrestrial areas below the OHWM but above the water's edge with at least 5 percent vegetation cover were identified based on aerial photography and mapped as wetlands. GPS and aerial photograph information were combined in ArcGIS. Acreage of wetland and waters, and the length of linear features were determined using ArcGIS.

2.4 Limitations

No problems or limitations were encountered during the field investigations.

CHAPTER 3
Regulatory Setting

3.1 Waters of the U.S.

In 2015, the Corps and the Environmental Protection Agency (EPA) issued the Clean Water Rule detailing the process for determining Clean Water Act (CWA) jurisdiction over waters of the U.S. The rule is currently in effect in California and 21 other states. The 2015 Clean Water Rule (33 CFR 328.3) includes a detailed process for determining which areas may be subject to jurisdiction under the CWA, and defines features that are and are not waters of the U.S. Waters of the U.S. include all Traditional Navigable Waters (TNW) and may include certain wetlands and other waters such as perennial, intermittent and ephemeral streams that are tributaries to a TNW, as described below.

Some features require a significant nexus test to determine if they are waters of the U.S. The significant nexus test includes consideration of hydrologic and ecologic factors. The significant nexus test takes into account physical indicators of flow (evidence of an OHWM), if a hydrologic connection to a TNW exists, and if the aquatic functions of the water body have a significant effect (more than speculative or insubstantial) on the chemical, physical, and biological integrity of a TNW. A significant nexus test includes similarly situated waters in the watershed. The Corps and EPA apply the significant nexus standard to assess the flow characteristics and functions of a potential water of the U.S. to determine if it significantly affects the chemical, physical, and biological integrity of the downstream TNW.

3.1.1 Traditional Navigable Water

Navigable waters of the United States are defined in 33 CFR § 329.4 as "…those waters that are subject to the ebb and flow of the tide and/or are presently used, or have been used in the past, or may be susceptible for use to transport interstate or foreign commerce. A determination of navigability, once made, applies laterally over the entire surface of the waterbody, and is not extinguished by later actions or events which impede or destroy navigable capacity." Traditional navigable waters include all of the "navigable waters of the United States" as defined in 33 CFR § Part 329.4 as well as by numerous decision of the federal courts; those water bodies the Corps has determined are a navigable water of the U.S. pursuant to 33. CFR § 329.14; plus all other waters that are navigable-in-fact.

3.1.2 Ephemeral, Intermittent, and Perennial Streams

An ephemeral stream has flowing water only during, and for a short duration after, precipitation events in a typical year. Ephemeral stream beds are located above the water table year-round.

Groundwater is not a source of water for the stream, and runoff from rainfall is the primary source of water for stream flow. An intermittent stream has flowing water during certain times of the year, when groundwater provides water for stream flow. During dry periods, intermittent streams may not have flowing water. Runoff from rainfall is a supplemental source of water for stream flow. A perennial stream has flowing water year-round during a typical year (82 Federal Register 1860).

3.1.3 Wetlands

Wetlands include those areas that are inundated or saturated by surface or groundwater at a frequency and duration sufficient to support, and that under normal circumstances do support, a prevalence of vegetation typically adapted for life in saturated soil conditions. Wetlands generally include swamps, marshes, bogs, and similar areas. Vernal pools and seasonal wetlands are other examples. As noted previously, three positive parameters must normally be present for an area to be considered a wetland: (1) a dominance of wetland vegetation, (2) presence of hydric soils, and (3) presence of wetland hydrology.

CHAPTER 4
Setting

4.1 Project Area

The project area is in the Sacramento Valley in an urbanized area and is dominated by the American River Parkway. Levees contain the river on both sides. In some locations, the river's OHWM is immediately adjacent to river, and in others it is up to approximately 590 feet away.

In the project area, the right bank has much more upland between the OHWM and the levee. Along most of the right bank in the project area, there is a steep or vertical slope from the OHWM down to the low-flow channel of the river, and areas between the OHWM and the levee are nearly flat. Several trails, and the Campus Commons Golf Course, are located in the flat area between the OHWM and the levee.

On the left bank of the river, the OHWM is at or near the toe of the levee and there is no level floodplain present. Rip-rap has been placed below the OHWM in several locations to protect the levee.

Areas on the land side of the levees in the project area include University Park, an area adjacent to J Street, and a small portion of Glenn Hall Park. These areas are either developed or highly disturbed due to the surrounding urbanization.

The climate in the region consists of cool, wet winters and hot, dry summers. The mean annual precipitation in Sacramento is 20.27 inches and temperatures range from a mean annual maximum of 73.1 degrees Fahrenheit to an average minimum temperature of 49.8 degrees Fahrenheit (Western Regional Climate Center, 2019; NWSFO, 2019). Precipitation from July 1, 2018 through June 30, 2019 totaled 26.11 inches, which is 129% of the average annual rainfall (NWSFO, 2019). The previous winter was wetter than normal, although the project area had normal dry summertime conditions during fieldwork.

4.2 Soils

A custom soil resource report for the project area was generated and can be found in **Appendix B**. The soil report identifies three map units other than water in the project area: riverwash, Rossmoor-urban land complex, 0 to 2 percent slopes, and xerofluvents, 0 to 2 percent slopes, flooded. A brief description of the primary soils within each map unit is provided below (NRCS, 1993; 2019a). All colors refer to moist soil. All of the map units have major or minor components on the national hydric soil list where the necessary landform occurs (floodplains or channels; NRCS, 2019b).

Riverwash. This map unit consists of unstabilized stratified silty to cobbly fluvial sediment. It is shifted by flowing water almost annually and may support little or no vegetation. Riverwash is excessively drained and subject to flooding during winter and spring.

Rossmoor fine sandy loam, 0–2% slopes. Rossmoor soils formed in alluvium from mixed rocks and occur on high floodplains. They are very deep and well-drained. Native vegetation is typically valley oaks with annual grasses and forbs. Flooding is rare due to protection from levees and upstream dams. A typical profile has:

0–29 inches	Dark brown (10YR 3/3) neutral fine sandy loam.
29–62 inches	Dark yellowish brown (10YR 3/4) neutral fine sandy loam.

Urban land. This consists of areas covered by impervious surfaces. The substrate is similar to Rossmoor soils, but may have been altered.

Xerofluvents, 0–2% slopes. These are soils formed in alluvium from mixed rocks and occur on low floodplains. They are very deep and excessively- to well-drained. Native vegetation is typically oaks and other hardwoods with annual grasses and forbs, with riparian vegetation along drainageways. They are occasionally to frequently flooded in the winter and spring and may be channeled by small drainageways formed during high water.

4.3 Hydrology

The project area is in the watershed of the American River (HUC 1802011102). Portions of the project area on the land side of the levees drain to the City storm drain system and ultimately to the American River via City pumps and culverts through the levees. Most of the project area is located within the mapped floodplain of the American River. Much of the area between the levees experiences flooding during times of high water. Base flood elevations have been determined for the project area (FEMA, 2019; **Appendix C**). The Lower American River in the project area is a traditional navigable water from Bradshaw Avenue downstream to the Sacramento River confluence (Corps, 2019).

4.4 Vegetation

Plant communities are assemblages of plant species that occur together in the same area, and are defined by species composition and relative abundance. Areas on the landward side of the levees are urbanized and contain maintained landscaping. The levee sides are maintained by mowing and generally kept free of woody shrubs and trees (see photos in **Appendix D**). The levees are dominated by nonnative grasses including wild oat (*Avena barbata*) and bromes (*Bromus* spp.). Level areas on the high floodplain of the right bank are dominated by mature native oaks (*Quercus* spp.), with a patchy shrub layer including California rose (*Rosa californica*), coyote brush (*Baccharis pilularis*), and invasive Himalayan blackberry (*Rubus armeniacus*). The herb layer is dominated by nonnative grasses and fobs. Vegetation in the forested wetlands is described below.

CHAPTER 5
Results

5.1 Aquatic Resources

The aquatic resources delineation identified approximately 37.6 acres of aquatic resources within the project area, consisting of the American River, forested wetland below the OHWM of the river, and an ephemeral ditch that drains a City stormwater pump outfall to the river. Aquatic resources were classified using the *Classification of Wetlands and Deepwater Habitats of the United States* ("Cowardin Classification") (FGDC, 2013). Details are provided in **Table 1** and described below. **Figure 5-1** and **Figures 5-1a** through **5-1c** show the location and extent of the aquatic resources. The Aquatic Resources Spreadsheet is in **Appendix E**.

TABLE 1
AQUATIC RESOURCES

Aquatic Resource (Map ID)	Cowardin Classification	Acres (linear feet)
Other Waters		
American River (LAR1–LAR4)	Riverine, Lower Perennial, Unconsolidated Bottom, Permanently Flooded (R2UBH)	22.43 (8,373)
Drainage Ditch (D1)	Riverine, Intermittent, Streambed (R4SB)	0.10 (329)
	Waters Total:	**22.53 (8,702)**
Wetlands		
Forested Wetland (FW1–FW7)	Palustrine, Forested, Seasonally Flooded (PFOC)	15.04
	Wetland Total:	**15.04**
	Grand Total:	**37.57 (8,702)**

SOURCE: ESA 2019

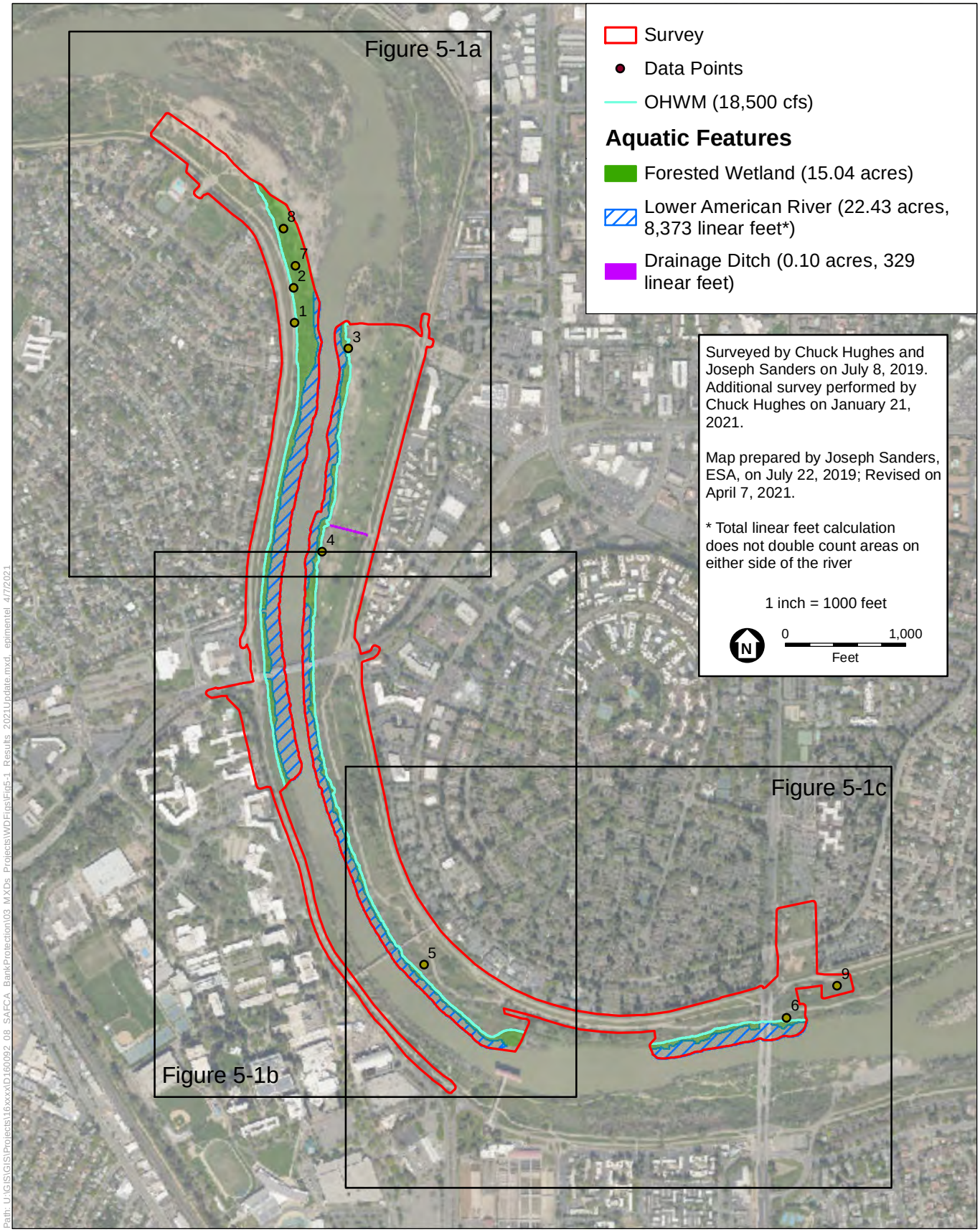

SOURCE: NHC, 2021; ESA, 2021

American River Common Features 2016 Project American River Contract 1 and 2

Figure 5-1
Aquatic Resources Delineation Map

ESA

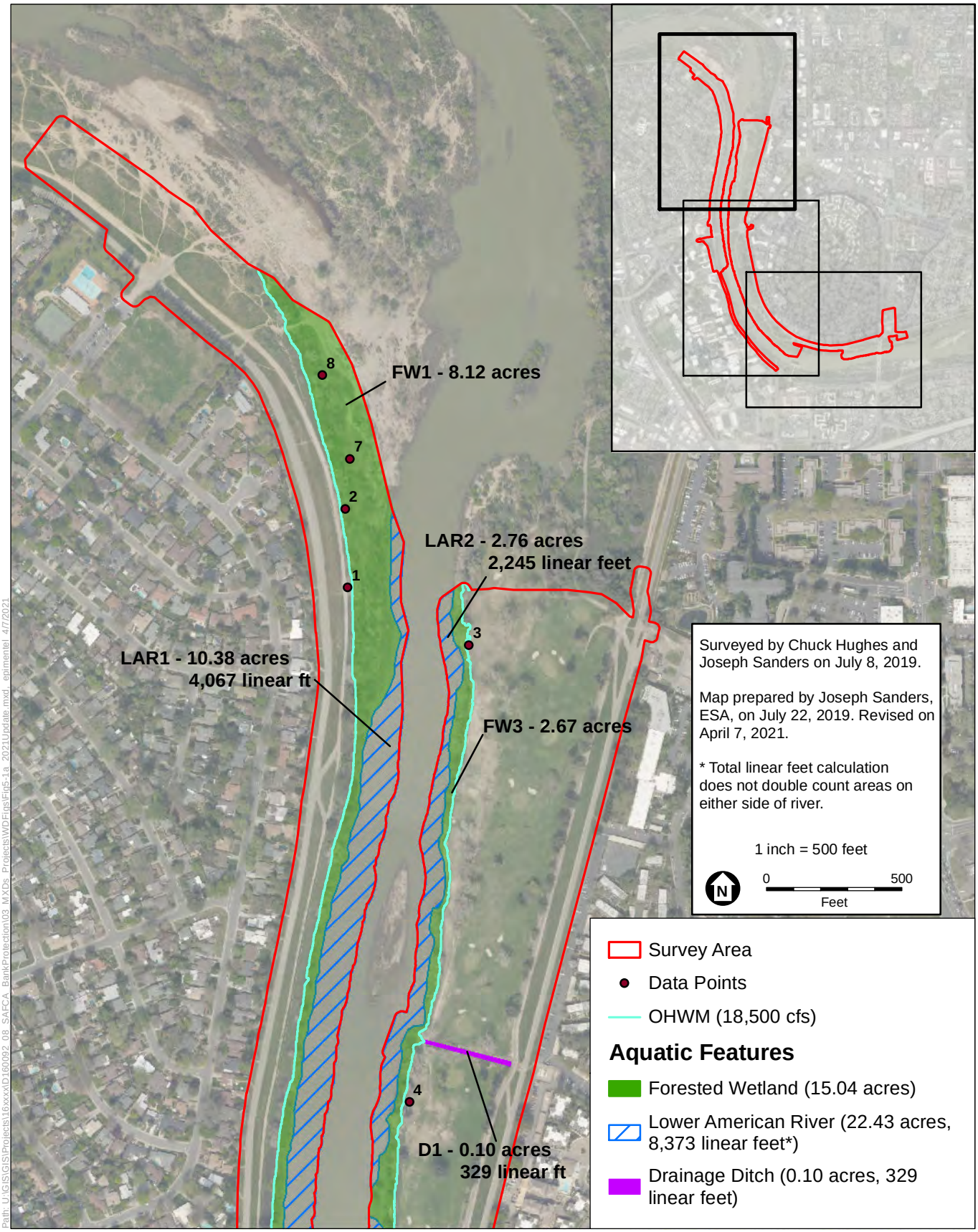

SOURCE: NHC, 2019; ESA, 2021

American River Common Features 2016 Project American River Contract 1 and 2

Figure 5-1a
Aquatic Resources Delineation Map

ESA

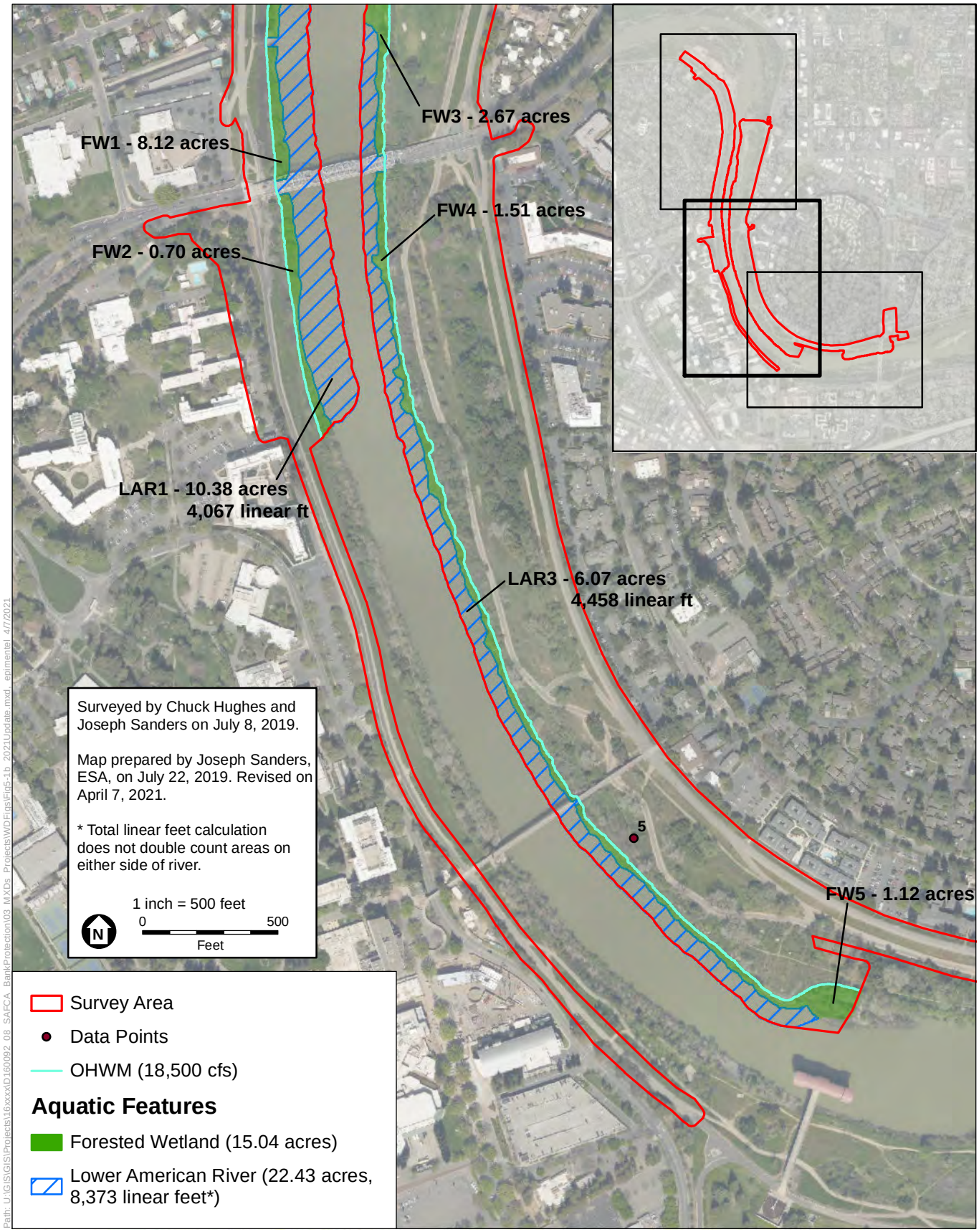

SOURCE: NHC, 2021; ESA, 2021

American River Common Features 2016 Project American River Contract 1 and 2

Figure 5-1b
Aquatic Resources Delineation Map

ESA

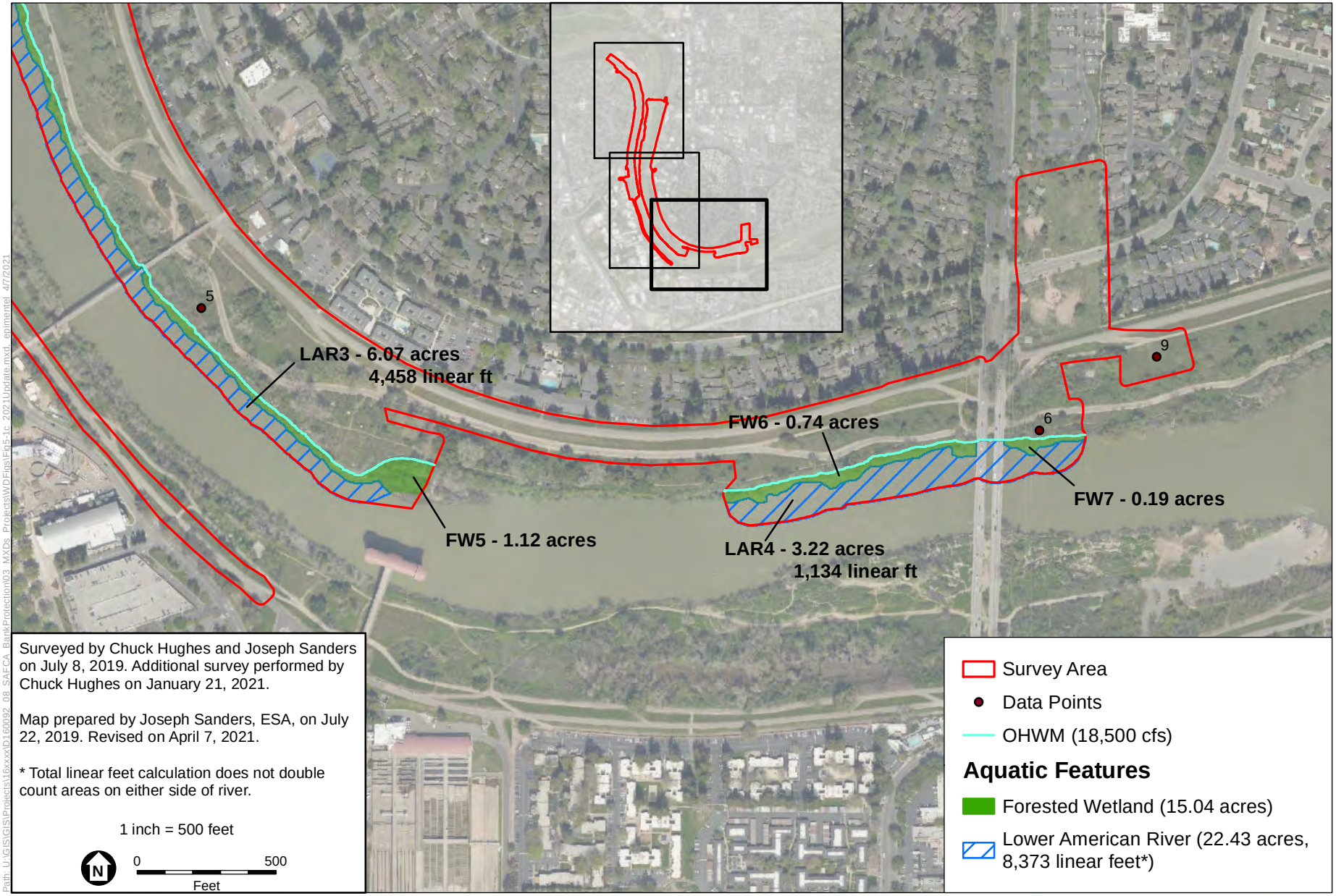

SOURCE: NHC, 2021; ESA, 2021

American River Common Features 2016 Project American River Contract 1 and 2

Figure 5-1c
Aquatic Resources Delineation Map

ESA

5.1.1 Other Waters

American River

The American River is a perennial, navigable watercourse. The bed in the project area consists of substrate ranging in size from mud to gravel. The OHWM was identified in the field based on changes in vegetation and scour (Appendix D, photos 1 and 2). OHWM indicators in the field matched the location of the 18,500 cfs flow elevation, and that elevation was used to delineate the OHWM boundary. Most of the river is unvegetated, or has sparse submerged aquatic vegetation including invasive Brazilian waterweed (OBL; *Egeria densa*) and curly pondweed (OBL; *Potamogeton crispus*). Areas below the 18,500 cfs OHWM elevation with at least 5% vegetation cover are identified as forested wetlands below the OHWM and are discussed below.

Drainage Ditch

A single ephemeral drainage ditch was delineated within the project area; it originates at a set of stormwater culvert outfalls. The culverts begin at a stormwater sump facility on the land side of the levee. The culverts extend from the sump, through the levee, under a bicycle path, and outfall into the ditch. The ditch is lined with concrete, but there are cracks and areas of sediment that support hydrophytic vegetation. The OHWM was identified based on the break in slope. The ditch flows through Campus Commons Golf Course and drains into the American River. There is a golf cart bridge over the ditch near the river. The ditch's hydrology is primarily influenced by discharges from the City's stormwater sump facility.

5.1.2 Wetlands

Forested Wetland

Vegetated areas below the OHWM of the American River are mapped as forested wetlands. Soils consist of riverwash, with stratified layers of fine to coarse sand, and cobble present in many locations. Recent alluvium is a naturally problematic soil as annual erosion/deposition and low organic matter may disrupt hydric indicator formation (Corps, 2008). No hydric soil indicators were met. Data point 7 had redox concentrations present, but the matrix was insufficiently depleted to meet a hydric soil indicator. Hydric soils were assumed because riverwash is naturally problematic, and because the forested wetland is below the OHWM of the river and floods on average at least once every two years. Wetland hydrology indicators consisted of fine sediments deposited on stems and woody debris from high water in early 2019, the FAC-Neutral test, and seasonal inundation visible on aerial photography. The hydrophytic vegetation parameter was met. The forested wetland has a plant community dominated by riparian trees including Fremont cottonwood (FAC; *Populus fremontii* ssp. *fremontii*), box elder (FACW; *Acer negundo* var. *californicum*), Oregon ash (FACW; *Fraxinus latifolia*), and white alder (FACW; *Alnus rhombifolia*). Much of the forested wetland has a well-developed understory/shrub layer dominated by willows (FACW; *Salix* spp.), invasive Himalayan blackberry (FAC), and California rose (FAC). Creeping wild rye (FAC; *Elymus triticoides*), nutsedge (FACW; *Cyperus eragrostis*), and curly dock (FAC; *Rumex* spp.) are common in the herb layer.

5.2 2015 Clean Water Rule Analysis

Following the delineation of aquatic resources, all features were evaluated to determine if they may be regulated under the CWA per the parameters set forth in the 2015 Clean Water Rule (CWR). **Table 2** summarizes the results of this assessment for all aquatic resources in the project area.

TABLE 2
APPLICATION OF THE 2015 CLEAN WATER RULE TO AQUATIC RESOURCES

Aquatic Resource (Map ID)	33 CFR 328.3 Waters Type	Waters of the U.S. (ac)	Excluded by Rule (ac)	Rationale
Waters				
American River (LAR1–LAR4)	(a)(1) – Navigable Water	22.43	--	Determined navigable by the Corps (2019).
Drainage Ditch (D1)	(b)(3)(i) – Ephemeral Ditch (b)(6) – Stormwater Control Feature	--	0.10	Excavated in uplands and not a relocated tributary. Source of hydrology is City stormwater pump.
Wetlands				
Forested Wetland (FW1–FW7)	(a)(6) – Adjacent	15.04	--	Adjacent to and within the OHWM of the American River.
	Total:	**37.47**	**0.10**	

5.2.1 American River

The American River is a perennial channel identified as a TNW along the entire reach in the project area by the Corps (2019). Navigable waterways that are or may be used in interstate or foreign commerce are included within the definition of waters of the U.S. at 33 CFR 328.3(a)(1).

5.2.2 Drainage Ditch

The drainage ditch begins at a culvert outfall from a pump for the City stormwater system. The ditch appears to have been excavated in uplands and no tributaries drain into it. There are no tributaries shown in the location of the ditch on topographic maps prior to development in the area (see portion of 1949 quad map in Appendix D, photograph 11). The ditch is ephemeral because the sole source of hydrology (other than direct precipitation) is stormwater discharges from the sump pump. Groundwater is not a hydrologic source for the ditch.

Ditches with ephemeral flow that are not a relocated tributary or excavated in a tributary are not waters of the U.S. (33 CFR 328.3(b)(3)(i)). Furthermore, the purpose of the ditch is to convey stormwater from the City pump to the American River. Stormwater control features constructed in dry land to convey stormwater are also not jurisdictional waters of the U.S. (33 CFR 328.3(b)(6)).

5.2.3 Forested Wetland

The forested wetland is below the OHWM of the American River and is adjacent to the river. The forested wetland is a waters of the U.S. because it is directly adjacent to a navigable water (33 CFR 328.3(a)(6)).

5.3 Conclusions

A total of 37.47 acres of potential waters of the U.S., consisting of the American River and forested wetland, occur in the project area. A total of 0.10 acre of drainage ditch which does not meet the definition of waters of the U.S. also occurs within the project area.

This report documents the wetland boundary delineation and best professional judgment of ESA investigators. All conclusions presented should be considered preliminary and subject to change pending official review and preliminary jurisdictional determination in writing by the Corps.

CHAPTER 6
References

Baldwin, B.G., D.H. Goldman, D.J. Keil, R. Patterson, T.J. Rosatti, and D.H. Wilken, editors, 2012. The Jepson manual: Vascular plants of California, second edition. University of California Press, Berkeley, CA.

Environmental Laboratory, 1987. Corps of Engineers Wetland Delineation Manual (Technical Report Y-87-1). U.S. Army Corps of Engineers Waterways Experimental Station. Vicksburg, MS.

Federal Emergency Management Agency (FEMA), 2019. FEMA Flood Map Service Center; Flood Insurance Rate Map (FIRM). Accessed July 2019. Available: https://msc.fema.gov/portal/home

Federal Geographic Data Committee (FGDC), 2013. Classification of Wetlands and Deepwater Habitats of the United States. FGDC-STD-004-2013. Second Edition. Wetlands Subcommittee, Federal Geographic Data Committee and U.S. Fish and Wildlife Service, Washington, D.C.

Google, Inc., 2019. Google Earth (Version 7.3.2.5776) [Software]. Available: www.google.com/earth/. Accessed June 2019.

Lichvar, R.W., D.L. Banks, W.M. Kirchner, and N.C. Melvin, 2016. *The National Wetland Plant List*: 2016 Wetland Ratings. Phytoneuron 2016-30: 1-17.

Munsell Color, 2015. *Munsell Soil Color Charts*, revised edition. Macbeth Division of Kollmorgen Instruments Corporation, New Windsor, NY.

National Weather Service Forecast Office (NWSFO), 2019. Preliminary monthly climate data for downtown Sacramento, CA. Accessed July 2019. Available: https://w2.weather.gov/climate/index.php?wfo=sto

Natural Resources Conservation Service (NRCS), U.S. Department of Agriculture, 1993. Soil survey of Sacramento County, California.

———, 2019a. Online Soil Survey. Available: https://websoilsurvey.sc.egov.usda.gov/App/HomePage.htm. Accessed July 2019.

———, 2019b. List of Hydric Soils. Available: www.nrcs.usda.gov/wps/portal/nrcs/main/soils/use/hydric. Accessed July 2019.

U.S. Army Corps of Engineers (Corps), 2008. Regional Supplement to the Corps of Engineers Wetland Delineation Manual: Arid West Region (Version 2.0) ed. J.S. Wakeley,

R.W. Lichvar, and C.V. Noble. ERDC/EL TR-06-16. Vicksburg, MS: U.S. Army Engineer Research and Development Center.

———, 2014. A guide to ordinary high water mark (OHWM) delineation for non-perennial streams in the western mountains, valleys, and coast region of the United States. Technical Report ERDC/CRREL TR-14-13. U.S. Army Engineer Research and Development Center, Vicksburg, MS.

———, 2019. Navigable waterways in the Sacramento District. Available: www.spk.usace.army.mil/Missions/Regulatory/Jurisdiction/Navigable-Waters-of-the-US/. Accessed July 2019.

U.S. Fish and Wildlife Service (USFWS), 2019. National Wetlands Inventory. Available: www.fws.gov/wetlands/Data/Mapper.html. Accessed June 2019.

U.S. Geological Survey (USGS), 2019. USGS Historical Topographic Map Explorer. Available: http://historicalmaps.arcgis.com/usgs/. Accessed June 2019.

Western Regional Climate Center, 2019. Period of Record General Climate Summary for Sacramento 5 ESE, California (047633), 1877 –2016. Available: www.wrcc.dri.edu/coopmap. Accessed July 2019.

Appendix A
Wetland Determination Data Forms

WETLAND DETERMINATION DATA FORM – Arid West Region
Routine Wetland Determination
(September 2008 V2.0 COE Arid West Wetlands Delineation Manual)

Project/Site: Lower American River City/County: Sacramento Sampling Date: July 8, 2019
Applicant/Owner: SAFCA State: CA Sampling Point: **1**
Investigator(s): Chuck Hughes and Joseph Sanders Section, Township, Range: See Report
Landform (hillslope, terrace, etc.): Levee slope Local relief (concave, convex, none): Linear-none Slope (%): 45
Subregion (LRR): C Lat: See Report Long: _____ Datum: _____
Soil Map Unit Name: Riverwash NWI classification: None
Are climatic/hydrologic conditions on the site typical for this time of the year? Yes ☒ No ☐ (If no, explain in remarks.)
Are Vegetation ☐ Soil ☐, Or Hydrology ☐ significantly disturbed? Are "Normal Circumstances" present? Yes ☒ No ☐
Are Vegetation ☐ Soil ☐, Or Hydrology ☐ Naturally problematic? (If needed, explain any answers in remarks.)

SUMMARY OF FINDINGS – Attach site map showing sampling point locations, transects, important features, etc.

Hydrophytic Vegetation Present?	Yes ☐	No ☒			
Hydric Soil Present?	Yes ☐	No ☒	Is the Sampled Area within a Wetland?	Yes ☐	No ☒
Wetland Hydrology Present?	Yes ☐	No ☒			

Remarks:

VEGETATION

Tree Stratum: ((Plot size:_____)	**Absolute % Cover**	**Dominant Species?**	**Indicator Status**
1.			
2.			
3.			
4.			
Total Cover:			

Sapling/Shrub Stratum: (Plot size:__6' radius___)			
1. Rubus armeniacus	5	D	FAC
2.			
3.			
4.			
5.			
Total Cover:	5		

Herb Stratum: (Plot size:_____6' radius_____)			
1. Avena barbata	10		UPL
2. Agrostis avenacea	5		FACW
3. Vicia villosa	30	D	UPL
4. Trifolium hirtum	20		UPL
5. Bromus diandrus	25	D	UPL
6. Hirschfeldia incana	7		UPL
7. Hordeum murinum ssp. leporinum	8		FACU
8.			
Total Cover:	105		

Woody Vine Stratum: (Plot size:_____)			
1.			
2.			
Total Cover:			

% Bare Ground in Herb Stratum 5 % Cover of Biotic Crust 0

Dominance Test worksheet:

Number of Dominant Species That Are OBL, FACW or FAC: 1 (A)
Total Number of Dominant Species Across All Strata: 3 (B)
Percent of Dominant Species That Are OBL, FACW, or FAC: 33% (A/B)

Prevalence Index worksheet:

Total % Cover of:		Multiply by:
OBL Species:		x 1 =
FACW Species		x 2 =
FAC Species		x 3 =
FACU Species		x 4 =
UPL Species		x 5 =
Column Totals:	(A)	(B)

Prevalence Index = B/A =

Hydrophytic Vegetation Indicators:
- ☐ Dominance Test is >50%
- ☐ Prevalence Index is ≤3.0[1]
- ☐ Morphological Adaptations[1] (Provide supporting data in Remarks or on a separate sheet)
- ☐ Problematic Hydrophytic Vegetation[1] (Explain)

[1]Indicators of Hydric soil and wetland hydrology must be present.

Hydrophytic Vegetation Present? Yes ☐ No ☒

Remarks:

SOIL

Sampling Point: **1**

Profile Description: (Describe the depth needed to document the Indicator or confirm the absence of Indicators.)

Depth	Matrix		Redox Features					
Inches	Color (moist)	%	Color (moist)	%	Type[1]	Loc[2]	Texture	Remarks
0-10	10YR 3/4	100	--				Fine sand	Cobble present
>10							Cobble	

[1]Type : C=Concentration, D=Depletion, RM=Reduced Matrix, CS=Covered or Coated Sand Grains [2]Location: PL=Pore Lining, M=Matrix

Hydric Soil Indicators: (Applicable to all LRRs, unless otherwise noted.)

- ☐ Histosol (A1)
- ☐ Histic Epipedon (A2)
- ☐ Black Histic (A3)
- ☐ Hydrogen Sulfide (A4)
- ☐ Stratified Layers (A5) **(LRR C)**
- ☐ 1 cm Muck (A9) **(LRR D)**
- ☐ Depleted Below Dark Surface (A11)
- ☐ Thick Dark Surface (A12)
- ☐ Sandy Mucky Mineral (S1)
- ☐ Sandy Gleyed Matrix (S4)
- ☐ Sandy Redox (S5)
- ☐ Stripped Matrix (S6)
- ☐ Loamy Mucky Mineral (F1)
- ☐ Loamy Gleyed Matrix (F2)
- ☐ Depleted Matrix (F3)
- ☐ Redox Dark Surface (F6)
- ☐ Depleted Dark Surface (F7)
- ☐ Redox Depressions (F8)
- ☐ Vernal Pools (F9)

Indicators for Problematic Hydric Soils[3]:

- ☐ 1 cm Muck (A9) (**LRR C**)
- ☐ 2 cm Muck (A10) (**LRR B**)
- ☐ Reduced Vertic (F18)
- ☐ Red Parent Material (TF2)
- ☐ Other (Explain in Remarks)

[3]Indicators of hydrophytic vegetation and wetland hydrology must be present, unless disturbed or problematic.

Restrictive Layer (if present):

Type: _____

Depth (inches): _____

Hydric Soil Present? **Yes** ☐ **No** ☒

Remarks:

HYDROLOGY

Wetland Hydrology Indicators:

Primary Indicators (minimum of one required; check all that apply)

- ☐ Surface water (A1)
- ☐ High water Table (A2)
- ☐ Saturation (A3)
- ☐ Water Marks (B1) (**Nonriverine**)
- ☐ Sediment Deposits (B2) (**Nonriverine**)
- ☐ Drift Deposits (B3) (**Nonriverine**)
- ☐ Surface Soil Cracks (B6)
- ☐ Inundation Visible on Aerial Imagery (B7)
- ☐ Water-Stained Leaves (B9)
- ☐ Salt Crust (B11)
- ☐ Biotic Crust (B12)
- ☐ Aquatic Invertebrates (B13)
- ☐ Hydrogen Sulfide Odor (C1)
- ☐ Oxidized Rhizospheres along Living Roots (C3)
- ☐ Presence of Reduced Iron (C4)
- ☐ Recent Iron Reduction in Tilled Soils (C6)
- ☐ Thin Muck Surface (C7)
- ☐ Other (Explain in Remarks)

Secondary Indicators (2or more required)

- ☐ Water Marks (B1) (**Riverine**)
- ☐ Sediment Deposits (B2) (**Riverine**)
- ☐ Drift Deposits (B3) (**Riverine**)
- ☐ Drainage Patterns (B10)
- ☐ Dry-Season Water Table (C2)
- ☐ Crayfish Burrows (C8)
- ☐ Saturation Visible-Aerial Imagery (C9)
- ☐ Shallow Aquitard (D3)
- ☐ FAC-Neutral test (D5)

Field Observations:

Surface Water Present? Yes ☐ No ☒ Depth (inches): _____

Water Table Present? Yes ☐ No ☒ Depth (inches): _____

Saturation Present? (includes capillary fringe) Yes ☐ No ☒ Depth (inches): _____

Wetland Hydrology Present? **Yes** ☐ **No** ☒

Describe Recorded Data (stream gauge, monitoring well, aerial photos, previous inspections, if available:

Remarks:

WETLAND DETERMINATION DATA FORM – Arid West Region
Routine Wetland Determination
(September 2008 V2.0 COE Arid West Wetlands Delineation Manual)

Project/Site: Lower American River City/County: Sacramento Sampling Date: July 8, 2019
Applicant/Owner: SAFCA State: CA Sampling Point: **2**
Investigator(s): Chuck Hughes and Joseph Sanders Section, Township, Range: See Report
Landform (hillslope, terrace, etc.): Sandbar Local relief (concave, convex, none): convex-convex Slope (%): ~0
Subregion (LRR): C Lat: See Report Long: Datum:
Soil Map Unit Name: Riverwash NWI classification: none
Are climatic/hydrologic conditions on the site typical for this time of the year? Yes ☒ No ☐ (If no, explain in remarks.)
Are Vegetation ☐ Soil ☐, Or Hydrology ☐ significantly disturbed? Are "Normal Circumstances" present? Yes ☒ No ☐
Are Vegetation ☐ Soil ☒, Or Hydrology ☐ Naturally problematic? (If needed, explain any answers in remarks.)

SUMMARY OF FINDINGS – Attach site map showing sampling point locations, transects, important features, etc.

Hydrophytic Vegetation Present?	Yes ☒	No ☐			
Hydric Soil Present?	Yes ☒	No ☐	Is the Sampled Area		
Wetland Hydrology Present?	Yes ☒	No ☐	within a Wetland?	Yes ☒	No ☐

Remarks:

VEGETATION

Tree Stratum: ((Plot size:__10' radius_____)	**Absolute % Cover**	**Dominant Species?**	**Indicator Status**
1. *Fraxinus latifolia*	85	D	FACW
2. *Populus fremontii*	10		FAC
3.			
4.			
Total Cover:	95		

Sapling/Shrub Stratum: (Plot size:___10' radius__)			
1. Fraxinus latifolia	5	D	FACW
2.			
3.			
4.			
5.			
Total Cover:	5		

Herb Stratum: (Plot size:____6' radius_____)			
1. Artemisia douglasiana	5	D	FAC
2. Elymus triticoides	5	D	FAC
3.			
4.			
5.			
6.			
7.			
8.			
Total Cover:	10		

Woody Vine Stratum: (Plot size:_____)			
1.			
2.			
Total Cover:			

% Bare Ground in Herb Stratum 90 % Cover of Biotic Crust 0

Dominance Test worksheet:

Number of Dominant Species That Are OBL, FACW or FAC: 3 (A)
Total Number of Dominant Species Across All Strata: 3 (B)
Percent of Dominant Species That Are OBL, FACW, or FAC: 100% (A/B)

Prevalence Index worksheet:

Total % Cover of:	Multiply by:
OBL Species:	x 1 =
FACW Species	x 2 =
FAC Species	x 3 =
FACU Species	x 4 =
UPL Species	x 5 =
Column Totals: (A)	(B)

Prevalence Index = B/A =

Hydrophytic Vegetation Indicators:
- ☒ Dominance Test is >50%
- ☐ Prevalence Index is ≤3.0[1]
- ☐ Morphological Adaptations[1] (Provide supporting data in Remarks or on a separate sheet)
- ☐ Problematic Hydrophytic Vegetation[1] (Explain)

[1]Indicators of Hydric soil and wetland hydrology must be present.

Hydrophytic Vegetation Present? Yes ☒ No ☐

Remarks:

SOIL

Sampling Point: **2**

Profile Description: (Describe the depth needed to document the Indicator or confirm the absence of Indicators.)

Depth	Matrix		Redox Features					
Inches	Color (moist)	%	Color (moist)	%	Type[1]	Loc[2]	Texture	Remarks
0-14	10YR 3/3	100					Fine sand	

[1]Type : C=Concentration, D=Depletion, RM=Reduced Matrix, CS=Covered or Coated Sand Grains [2]Location: PL=Pore Lining, M=Matrix

Hydric Soil Indicators: (Applicable to all LRRs, unless otherwise noted.)

- ☐ Histosol (A1)
- ☐ Histic Epipedon (A2)
- ☐ Black Histic (A3)
- ☐ Hydrogen Sulfide (A4)
- ☐ Stratified Layers (A5) **(LRR C)**
- ☐ 1 cm Muck (A9) **(LRR D)**
- ☐ Depleted Below Dark Surface (A11)
- ☐ Thick Dark Surface (A12)
- ☐ Sandy Mucky Mineral (S1)
- ☐ Sandy Gleyed Matrix (S4)
- ☐ Sandy Redox (S5)
- ☐ Stripped Matrix (S6)
- ☐ Loamy Mucky Mineral (F1)
- ☐ Loamy Gleyed Matrix (F2)
- ☐ Depleted Matrix (F3)
- ☐ Redox Dark Surface (F6)
- ☐ Depleted Dark Surface (F7)
- ☐ Redox Depressions (F8)
- ☐ Vernal Pools (F9)

Indicators for Problematic Hydric Soils[3]:

- ☐ 1 cm Muck (A9) (**LRR C**)
- ☐ 2 cm Muck (A10) (**LRR B**)
- ☐ Reduced Vertic (F18)
- ☐ Red Parent Material (TF2)
- ☒ Other (Explain in Remarks)

[3]Indicators of hydrophytic vegetation and wetland hydrology must be present, unless disturbed or problematic.

Restrictive Layer (if present):
Type: _____
Depth (inches): _____

Hydric Soil Present? **Yes** ☒ **No** ☐

Remarks:
Soil is recently deposited alluvium, in the active floodplain of the American River below OHWM

HYDROLOGY

Wetland Hydrology Indicators:

Primary Indicators (minimum of one required; check all that apply)

- ☐ Surface water (A1)
- ☐ High water Table (A2)
- ☐ Saturation (A3)
- ☐ Water Marks (B1) (**Nonriverine**)
- ☐ Sediment Deposits (B2) (**Nonriverine**)
- ☐ Drift Deposits (B3) (**Nonriverine**)
- ☐ Surface Soil Cracks (B6)
- ☐ Inundation Visible on Aerial Imagery (B7)
- ☐ Water-Stained Leaves (B9)
- ☐ Salt Crust (B11)
- ☐ Biotic Crust (B12)
- ☐ Aquatic Invertebrates (B13)
- ☐ Hydrogen Sulfide Odor (C1)
- ☐ Oxidized Rhizospheres along Living Roots (C3)
- ☐ Presence of Reduced Iron (C4)
- ☐ Recent Iron Reduction in Tilled Soils (C6)
- ☐ Thin Muck Surface (C7)
- ☐ Other (Explain in Remarks)

Secondary Indicators (2or more required)

- ☐ Water Marks (B1) (**Riverine**)
- ☒ Sediment Deposits (B2) (**Riverine**)
- ☐ Drift Deposits (B3) (**Riverine**)
- ☐ Drainage Patterns (B10)
- ☐ Dry-Season Water Table (C2)
- ☐ Crayfish Burrows (C8)
- ☐ Saturation Visible-Aerial Imagery (C9)
- ☐ Shallow Aquitard (D3)
- ☒ FAC-Neutral test (D5)

Field Observations:

Surface Water Present? Yes ☐ No ☒ Depth (inches): _____
Water Table Present? Yes ☐ No ☒ Depth (inches): _____
Saturation Present? Yes ☐ No ☒ Depth (inches): _____
(includes capillary fringe)

Wetland Hydrology Present? **Yes** ☒ **No** ☐

Describe Recorded Data (stream gauge, monitoring well, aerial photos, previous inspections, if available:

Remarks: Fines deposited on leaf litter.

WETLAND DETERMINATION DATA FORM – Arid West Region
Routine Wetland Determination
(September 2008 V2.0 COE Arid West Wetlands Delineation Manual)

Project/Site: Lower American River City/County: Sacramento Sampling Date: July 8, 2019
Applicant/Owner: SAFCA State: CA Sampling Point: **3**
Investigator(s): Chuck Hughes and Joseph Sanders Section, Township, Range: See Report
Landform (hillslope, terrace, etc.): Terrace Local relief (concave, convex, none): None Slope (%): ~1
Subregion (LRR): C Lat: See Report Long: Datum:
Soil Map Unit Name: Water NWI classification: R2UBH
Are climatic/hydrologic conditions on the site typical for this time of the year? Yes ☒ No ☐ (If no, explain in remarks.)
Are Vegetation ☐ Soil ☐, Or Hydrology ☐ significantly disturbed? Are "Normal Circumstances" present? Yes ☒ No ☐
Are Vegetation ☐ Soil ☐, Or Hydrology ☐ Naturally problematic? (If needed, explain any answers in remarks.)

SUMMARY OF FINDINGS – Attach site map showing sampling point locations, transects, important features, etc.

Hydrophytic Vegetation Present?	Yes ☐	No ☒			
Hydric Soil Present?	Yes ☐	No ☒	Is the Sampled Area within a Wetland?	Yes ☐	No ☒
Wetland Hydrology Present?	Yes ☐	No ☒			

Remarks: DP is between OHWM and golf course fairway.

VEGETATION

Tree Stratum: ((Plot size:_____)	**Absolute % Cover**	**Dominant Species?**	**Indicator Status**
1.			
2.			
3.			
4.			
Total Cover:			

Sapling/Shrub Stratum: (Plot size:_____)			
1.			
2.			
3.			
4.			
5.			
Total Cover:			

Herb Stratum: (Plot size:_____6' radius_____)			
1. Melilotus albus	5		FACU
2. Artemisia douglasiana	8		FAC
3. Erigeron canadensis	40	D	FACU
4. Chenopodium album	10		FACU
5. Euphorbia maculata	20	D	FACU
6. Cynodon dactylon	10		FACU
7. Hirschfeldia incana	5		UPL
8. Kickxia elatine	5		UPL
Total Cover:	103		

Woody Vine Stratum: (Plot size:_____)			
1.			
2.			
Total Cover:			

% Bare Ground in Herb Stratum 5 % Cover of Biotic Crust 0

Dominance Test worksheet:

Number of Dominant Species That Are OBL, FACW or FAC: 0 (A)
Total Number of Dominant Species Across All Strata: 2 (B)
Percent of Dominant Species That Are OBL, FACW, or FAC: 0% (A/B)

Prevalence Index worksheet:

Total % Cover of:		Multiply by:
OBL Species:		x 1 =
FACW Species		x 2 =
FAC Species		x 3 =
FACU Species		x 4 =
UPL Species		x 5 =
Column Totals:	(A)	(B)

Prevalence Index = B/A =

Hydrophytic Vegetation Indicators:
- ☐ Dominance Test is >50%
- ☐ Prevalence Index is ≤3.0[1]
- ☐ Morphological Adaptations[1] (Provide supporting data in Remarks or on a separate sheet)
- ☐ Problematic Hydrophytic Vegetation[1] (Explain)

[1]Indicators of Hydric soil and wetland hydrology must be present.

Hydrophytic Vegetation Present? Yes ☐ No ☒

Remarks:

SOIL

Sampling Point: **3**

Profile Description: (Describe the depth needed to document the Indicator or confirm the absence of Indicators.)

Depth	Matrix		Redox Features					
Inches	Color (moist)	%	Color (moist)	%	Type[1]	Loc[2]	Texture	Remarks
0-8	10YR 3/3	100	--				Fine sand	
>8							Cobble	

[1]Type : C=Concentration, D=Depletion, RM=Reduced Matrix, CS=Covered or Coated Sand Grains [2]Location: PL=Pore Lining, M=Matrix

Hydric Soil Indicators: (Applicable to all LRRs, unless otherwise noted.)

- ☐ Histosol (A1)
- ☐ Histic Epipedon (A2)
- ☐ Black Histic (A3)
- ☐ Hydrogen Sulfide (A4)
- ☐ Stratified Layers (A5) **(LRR C)**
- ☐ 1 cm Muck (A9) **(LRR D)**
- ☐ Depleted Below Dark Surface (A11)
- ☐ Thick Dark Surface (A12)
- ☐ Sandy Mucky Mineral (S1)
- ☐ Sandy Gleyed Matrix (S4)
- ☐ Sandy Redox (S5)
- ☐ Stripped Matrix (S6)
- ☐ Loamy Mucky Mineral (F1)
- ☐ Loamy Gleyed Matrix (F2)
- ☐ Depleted Matrix (F3)
- ☐ Redox Dark Surface (F6)
- ☐ Depleted Dark Surface (F7)
- ☐ Redox Depressions (F8)
- ☐ Vernal Pools (F9)

Indicators for Problematic Hydric Soils[3]:

- ☐ 1 cm Muck (A9) (**LRR C**)
- ☐ 2 cm Muck (A10) (**LRR B**)
- ☐ Reduced Vertic (F18)
- ☐ Red Parent Material (TF2)
- ☐ Other (Explain in Remarks)

[3]Indicators of hydrophytic vegetation and wetland hydrology must be present, unless disturbed or problematic.

Restrictive Layer (if present):
Type: _____
Depth (inches): _____

Hydric Soil Present? **Yes** ☐ **No** ☒

Remarks:

HYDROLOGY

Wetland Hydrology Indicators:

Primary Indicators (minimum of one required; check all that apply)

- ☐ Surface water (A1)
- ☐ High water Table (A2)
- ☐ Saturation (A3)
- ☐ Water Marks (B1) (**Nonriverine**)
- ☐ Sediment Deposits (B2) (**Nonriverine**)
- ☐ Drift Deposits (B3) (**Nonriverine**)
- ☐ Surface Soil Cracks (B6)
- ☐ Inundation Visible on Aerial Imagery (B7)
- ☐ Water-Stained Leaves (B9)
- ☐ Salt Crust (B11)
- ☐ Biotic Crust (B12)
- ☐ Aquatic Invertebrates (B13)
- ☐ Hydrogen Sulfide Odor (C1)
- ☐ Oxidized Rhizospheres along Living Roots (C3)
- ☐ Presence of Reduced Iron (C4)
- ☐ Recent Iron Reduction in Tilled Soils (C6)
- ☐ Thin Muck Surface (C7)
- ☐ Other (Explain in Remarks)

Secondary Indicators (2or more required)

- ☐ Water Marks (B1) (**Riverine**)
- ☐ Sediment Deposits (B2) (**Riverine**)
- ☐ Drift Deposits (B3) (**Riverine**)
- ☐ Drainage Patterns (B10)
- ☐ Dry-Season Water Table (C2)
- ☐ Crayfish Burrows (C8)
- ☐ Saturation Visible-Aerial Imagery (C9)
- ☐ Shallow Aquitard (D3)
- ☐ FAC-Neutral test (D5)

Field Observations:

Surface Water Present? Yes ☐ No ☒ Depth (inches): _____
Water Table Present? Yes ☐ No ☒ Depth (inches): _____
Saturation Present? Yes ☐ No ☒ Depth (inches): _____
(includes capillary fringe)

Wetland Hydrology Present? **Yes** ☐ **No** ☒

Describe Recorded Data (stream gauge, monitoring well, aerial photos, previous inspections, if available:

Remarks:

WETLAND DETERMINATION DATA FORM – Arid West Region
Routine Wetland Determination
(September 2008 V2.0 COE Arid West Wetlands Delineation Manual)

Project/Site: Lower American River City/County: Sacramento Sampling Date: July 8, 2019
Applicant/Owner: SAFCA State: CA Sampling Point: **4**
Investigator(s): Chuck Hughes and Joseph Sanders Section, Township, Range: See Report
Landform (hillslope, terrace, etc.): Terrace Local relief (concave, convex, none): convex-linear Slope (%): ~1
Subregion (LRR): C Lat: See Report Long: Datum:
Soil Map Unit Name: Water NWI classification: PFOC
Are climatic/hydrologic conditions on the site typical for this time of the year? Yes ☒ No ☐ (If no, explain in remarks.)
Are Vegetation ☐ Soil ☐, Or Hydrology ☐ significantly disturbed? Are "Normal Circumstances" present? Yes ☒ No ☐
Are Vegetation ☐ Soil ☐, Or Hydrology ☐ Naturally problematic? (If needed, explain any answers in remarks.)

SUMMARY OF FINDINGS – Attach site map showing sampling point locations, transects, important features, etc.

Hydrophytic Vegetation Present?	Yes ☐	No ☒			
Hydric Soil Present?	Yes ☐	No ☒	Is the Sampled Area within a Wetland?	Yes ☐	No ☒
Wetland Hydrology Present?	Yes ☐	No ☒			

Remarks:

VEGETATION

Tree Stratum: ((Plot size:_____)	**Absolute % Cover**	**Dominant Species?**	**Indicator Status**
1.			
2.			
3.			
4.			
Total Cover:			

Sapling/Shrub Stratum: (Plot size:__6' radius___)			
1. Morus alba	5	D	FACU
2.			
3.			
4.			
5.			
Total Cover:	5		

Herb Stratum: (Plot size:_____6' radius_____)			
1. Elymus triticoides	50	D	FAC
2. Ambrosia psilostachya	30	D	FACU
3. Agrostis avenacea	20		FACW
4. Ligustrum lucida	2		UPL
5. Galium aparine	2		FACU
6.			
7.			
8.			
Total Cover:	104		

Woody Vine Stratum: (Plot size:_____)			
1.			
2.			
Total Cover:			

% Bare Ground in Herb Stratum 0 % Cover of Biotic Crust 0

Dominance Test worksheet:

Number of Dominant Species That Are OBL, FACW or FAC: 1 (A)
Total Number of Dominant Species Across All Strata: 3 (B)
Percent of Dominant Species That Are OBL, FACW, or FAC: 33% (A/B)

Prevalence Index worksheet:

Total % Cover of:		Multiply by:
OBL Species:		x 1 =
FACW Species		x 2 =
FAC Species		x 3 =
FACU Species		x 4 =
UPL Species		x 5 =
Column Totals:	(A)	(B)

Prevalence Index = B/A =

Hydrophytic Vegetation Indicators:
- ☐ Dominance Test is >50%
- ☐ Prevalence Index is ≤3.0[1]
- ☐ Morphological Adaptations[1] (Provide supporting data in Remarks or on a separate sheet)
- ☐ Problematic Hydrophytic Vegetation[1] (Explain)

[1]Indicators of Hydric soil and wetland hydrology must be present.

Hydrophytic Vegetation Present? Yes ☐ No ☒

Remarks:

SOIL

Sampling Point: **4**

Profile Description: (Describe the depth needed to document the Indicator or confirm the absence of Indicators.)

Depth	Matrix		Redox Features					
Inches	Color (moist)	%	Color (moist)	%	Type[1]	Loc[2]	Texture	Remarks
0-14	10YR 3/4	100					Fine sand	

[1]Type : C=Concentration, D=Depletion, RM=Reduced Matrix, CS=Covered or Coated Sand Grains [2]Location: PL=Pore Lining, M=Matrix

Hydric Soil Indicators: (Applicable to all LRRs, unless otherwise noted.)

- ☐ Histosol (A1)
- ☐ Histic Epipedon (A2)
- ☐ Black Histic (A3)
- ☐ Hydrogen Sulfide (A4)
- ☐ Stratified Layers (A5) **(LRR C)**
- ☐ 1 cm Muck (A9) **(LRR D)**
- ☐ Depleted Below Dark Surface (A11)
- ☐ Thick Dark Surface (A12)
- ☐ Sandy Mucky Mineral (S1)
- ☐ Sandy Gleyed Matrix (S4)
- ☐ Sandy Redox (S5)
- ☐ Stripped Matrix (S6)
- ☐ Loamy Mucky Mineral (F1)
- ☐ Loamy Gleyed Matrix (F2)
- ☐ Depleted Matrix (F3)
- ☐ Redox Dark Surface (F6)
- ☐ Depleted Dark Surface (F7)
- ☐ Redox Depressions (F8)
- ☐ Vernal Pools (F9)

Indicators for Problematic Hydric Soils[3]:

- ☐ 1 cm Muck (A9) (**LRR C**)
- ☐ 2 cm Muck (A10) (**LRR B**)
- ☐ Reduced Vertic (F18)
- ☐ Red Parent Material (TF2)
- ☐ Other (Explain in Remarks)

[3]Indicators of hydrophytic vegetation and wetland hydrology must be present, unless disturbed or problematic.

Restrictive Layer (if present):

Type: _____

Depth (inches): _____

Hydric Soil Present? **Yes** ☐ **No** ☒

Remarks:

HYDROLOGY

Wetland Hydrology Indicators:

Primary Indicators (minimum of one required; check all that apply)

- ☐ Surface water (A1)
- ☐ High water Table (A2)
- ☐ Saturation (A3)
- ☐ Water Marks (B1) (**Nonriverine**)
- ☐ Sediment Deposits (B2) (**Nonriverine**)
- ☐ Drift Deposits (B3) (**Nonriverine**)
- ☐ Surface Soil Cracks (B6)
- ☐ Inundation Visible on Aerial Imagery (B7)
- ☐ Water-Stained Leaves (B9)
- ☐ Salt Crust (B11)
- ☐ Biotic Crust (B12)
- ☐ Aquatic Invertebrates (B13)
- ☐ Hydrogen Sulfide Odor (C1)
- ☐ Oxidized Rhizospheres along Living Roots (C3)
- ☐ Presence of Reduced Iron (C4)
- ☐ Recent Iron Reduction in Tilled Soils (C6)
- ☐ Thin Muck Surface (C7)
- ☐ Other (Explain in Remarks)

Secondary Indicators (2or more required)

- ☐ Water Marks (B1) (**Riverine**)
- ☐ Sediment Deposits (B2) (**Riverine**)
- ☐ Drift Deposits (B3) (**Riverine**)
- ☐ Drainage Patterns (B10)
- ☐ Dry-Season Water Table (C2)
- ☐ Crayfish Burrows (C8)
- ☐ Saturation Visible-Aerial Imagery (C9)
- ☐ Shallow Aquitard (D3)
- ☐ FAC-Neutral test (D5)

Field Observations:

Surface Water Present? Yes ☐ No ☒ Depth (inches): _____

Water Table Present? Yes ☐ No ☒ Depth (inches): _____

Saturation Present? (includes capillary fringe) Yes ☐ No ☒ Depth (inches): _____

Wetland Hydrology Present? **Yes** ☐ **No** ☒

Describe Recorded Data (stream gauge, monitoring well, aerial photos, previous inspections, if available:

Remarks:

WETLAND DETERMINATION DATA FORM – Arid West Region
Routine Wetland Determination
(September 2008 V2.0 COE Arid West Wetlands Delineation Manual)

Project/Site: Lower American River City/County: Sacramento Sampling Date: July 8, 2019
Applicant/Owner: SAFCA State: CA Sampling Point: **5**
Investigator(s): Chuck Hughes and Joseph Sanders Section, Township, Range: See Report
Landform (hillslope, terrace, etc.): Terrace Local relief (concave, convex, none): concave-concave Slope (%): 0
Subregion (LRR): C Lat: See Report Long: Datum:
Soil Map Unit Name: Xerofluvents NWI classification: None
Are climatic/hydrologic conditions on the site typical for this time of the year? Yes ☒ No ☐ (If no, explain in remarks.)
Are Vegetation ☐ Soil ☐, Or Hydrology ☐ significantly disturbed? Are "Normal Circumstances" present? Yes ☒ No ☐
Are Vegetation ☐ Soil ☐, Or Hydrology ☐ Naturally problematic? (If needed, explain any answers in remarks.)

SUMMARY OF FINDINGS – Attach site map showing sampling point locations, transects, important features, etc.

Hydrophytic Vegetation Present?	Yes ☐	No ☒			
Hydric Soil Present?	Yes ☐	No ☒	Is the Sampled Area		
Wetland Hydrology Present?	Yes ☐	No ☒	within a Wetland?	Yes ☐	No ☒

Remarks: Small depression on floodplain.

VEGETATION

Tree Stratum: ((Plot size:_____10' radius_____)	**Absolute % Cover**	**Dominant Species?**	**Indicator Status**
1. *Robinia pseudoacacia*	50	D	FACU
2.			
3.			
4.			
Total Cover:	50		

Sapling/Shrub Stratum: (Plot size:_____)			
1.			
2.			
3.			
4.			
5.			
Total Cover:			

Herb Stratum: (Plot size:___6' radius_____)			
1. Rubus ursinus	10		FAC
2. Agrostis avenacea	30	D	FACW
3. Bromus diandrus	35	D	UPL
4. Artemisia douglasiana	20		FAC
5. Hordeum murinum ssp. leporinum	20		FACU
6.			
7.			
8.			
Total Cover:	115		

Woody Vine Stratum: (Plot size:_____)			
1.			
2.			
Total Cover:			

% Bare Ground in Herb Stratum 15 % Cover of Biotic Crust 0

Dominance Test worksheet:

Number of Dominant Species That Are OBL, FACW or FAC: 1 (A)
Total Number of Dominant Species Across All Strata: 3 (B)
Percent of Dominant Species That Are OBL, FACW, or FAC: 33% (A/B)

Prevalence Index worksheet:

Total % Cover of:	Multiply by:
OBL Species:	x 1 =
FACW Species	x 2 =
FAC Species	x 3 =
FACU Species	x 4 =
UPL Species	x 5 =
Column Totals: (A)	(B)

Prevalence Index = B/A =

Hydrophytic Vegetation Indicators:
- ☐ Dominance Test is >50%
- ☐ Prevalence Index is ≤3.0[1]
- ☐ Morphological Adaptations[1] (Provide supporting data in Remarks or on a separate sheet)
- ☐ Problematic Hydrophytic Vegetation[1] (Explain)

[1]Indicators of Hydric soil and wetland hydrology must be present.

Hydrophytic Vegetation Present? Yes ☐ No ☒

Remarks:

SOIL

Sampling Point: **5**

Profile Description: (Describe the depth needed to document the Indicator or confirm the absence of Indicators.)

Depth	Matrix		Redox Features					
Inches	Color (moist)	%	Color (moist)	%	Type[1]	Loc[2]	Texture	Remarks
0-14	10YR 3/3	100					Fine sandy loam	

[1]Type : C=Concentration, D=Depletion, RM=Reduced Matrix, CS=Covered or Coated Sand Grains [2]Location: PL=Pore Lining, M=Matrix

Hydric Soil Indicators: (Applicable to all LRRs, unless otherwise noted.)

- ☐ Histosol (A1)
- ☐ Histic Epipedon (A2)
- ☐ Black Histic (A3)
- ☐ Hydrogen Sulfide (A4)
- ☐ Stratified Layers (A5) **(LRR C)**
- ☐ 1 cm Muck (A9) **(LRR D)**
- ☐ Depleted Below Dark Surface (A11)
- ☐ Thick Dark Surface (A12)
- ☐ Sandy Mucky Mineral (S1)
- ☐ Sandy Gleyed Matrix (S4)
- ☐ Sandy Redox (S5)
- ☐ Stripped Matrix (S6)
- ☐ Loamy Mucky Mineral (F1)
- ☐ Loamy Gleyed Matrix (F2)
- ☐ Depleted Matrix (F3)
- ☐ Redox Dark Surface (F6)
- ☐ Depleted Dark Surface (F7)
- ☐ Redox Depressions (F8)
- ☐ Vernal Pools (F9)

Indicators for Problematic Hydric Soils[3]:

- ☐ 1 cm Muck (A9) (**LRR C**)
- ☐ 2 cm Muck (A10) (**LRR B**)
- ☐ Reduced Vertic (F18)
- ☐ Red Parent Material (TF2)
- ☐ Other (Explain in Remarks)

[3]Indicators of hydrophytic vegetation and wetland hydrology must be present, unless disturbed or problematic.

Restrictive Layer (if present):
Type: _____
Depth (inches): _____

Hydric Soil Present? **Yes** ☐ **No** ☒

Remarks:

HYDROLOGY

Wetland Hydrology Indicators:

Primary Indicators (minimum of one required; check all that apply)

- ☐ Surface water (A1)
- ☐ High water Table (A2)
- ☐ Saturation (A3)
- ☐ Water Marks (B1) (**Nonriverine**)
- ☐ Sediment Deposits (B2) (**Nonriverine**)
- ☐ Drift Deposits (B3) (**Nonriverine**)
- ☐ Surface Soil Cracks (B6)
- ☐ Inundation Visible on Aerial Imagery (B7)
- ☐ Water-Stained Leaves (B9)
- ☐ Salt Crust (B11)
- ☐ Biotic Crust (B12)
- ☐ Aquatic Invertebrates (B13)
- ☐ Hydrogen Sulfide Odor (C1)
- ☐ Oxidized Rhizospheres along Living Roots (C3)
- ☐ Presence of Reduced Iron (C4)
- ☐ Recent Iron Reduction in Tilled Soils (C6)
- ☐ Thin Muck Surface (C7)
- ☐ Other (Explain in Remarks)

Secondary Indicators (2or more required)

- ☐ Water Marks (B1) (**Riverine**)
- ☐ Sediment Deposits (B2) (**Riverine**)
- ☐ Drift Deposits (B3) (**Riverine**)
- ☐ Drainage Patterns (B10)
- ☐ Dry-Season Water Table (C2)
- ☐ Crayfish Burrows (C8)
- ☐ Saturation Visible-Aerial Imagery (C9)
- ☐ Shallow Aquitard (D3)
- ☐ FAC-Neutral test (D5)

Field Observations:

Surface Water Present? Yes ☐ No ☒ Depth (inches): _____
Water Table Present? Yes ☐ No ☒ Depth (inches): _____
Saturation Present? Yes ☐ No ☒ Depth (inches): _____
(includes capillary fringe)

Wetland Hydrology Present? **Yes** ☐ **No** ☒

Describe Recorded Data (stream gauge, monitoring well, aerial photos, previous inspections, if available:

Remarks:

WETLAND DETERMINATION DATA FORM – Arid West Region
Routine Wetland Determination
(September 2008 V2.0 COE Arid West Wetlands Delineation Manual)

Project/Site: Lower American River City/County: Sacramento Sampling Date: July 8, 2019
Applicant/Owner: SAFCA State: CA Sampling Point: **6**
Investigator(s): Chuck Hughes and Joseph Sanders Section, Township, Range: See Report
Landform (hillslope, terrace, etc.): Terrace Local relief (concave, convex, none): Convex-linear Slope (%): ~1
Subregion (LRR): C Lat: See Report Long: _____ Datum: _____
Soil Map Unit Name: Water NWI classification: R2UBH
Are climatic/hydrologic conditions on the site typical for this time of the year? Yes ☒ No ☐ (If no, explain in remarks.)
Are Vegetation ☐ Soil ☐, Or Hydrology ☐ significantly disturbed? Are "Normal Circumstances" present? Yes ☒ No ☐
Are Vegetation ☐ Soil ☐, Or Hydrology ☐ Naturally problematic? (If needed, explain any answers in remarks.)

SUMMARY OF FINDINGS – Attach site map showing sampling point locations, transects, important features, etc.

Hydrophytic Vegetation Present?	Yes ☒	No ☐			
Hydric Soil Present?	Yes ☐	No ☒	Is the Sampled Area within a Wetland?	Yes ☐	No ☒
Wetland Hydrology Present?	Yes ☐	No ☒			

Remarks:

VEGETATION

Tree Stratum: ((Plot size:_____)	**Absolute % Cover**	**Dominant Species?**	**Indicator Status**
1.			
2.			
3.			
4.			
Total Cover:			

Sapling/Shrub Stratum: (Plot size:__10' radius___)			
1. Juglans hindsii	5	D	FAC
2.			
3.			
4.			
5.			
Total Cover:	5		

Herb Stratum: (Plot size:_____6' radius_____)			
1. Carex barbarae	45	D	FAC
2. Elymus triticoides	8		FAC
3. Galium aparine	5		FACU
4. Agrostis avenacea	30	D	FACW
5. Artemisia douglasiana	1		FAC
6.			
7.			
8.			
Total Cover:	89		

Woody Vine Stratum: (Plot size:_____)			
1.			
2.			
Total Cover:			

% Bare Ground in Herb Stratum 15 % Cover of Biotic Crust 0

Dominance Test worksheet:

Number of Dominant Species That Are OBL, FACW or FAC: 3 (A)
Total Number of Dominant Species Across All Strata: 3 (B)
Percent of Dominant Species That Are OBL, FACW, or FAC: 100% (A/B)

Prevalence Index worksheet:

Total % Cover of:		Multiply by:
OBL Species:		x 1 =
FACW Species		x 2 =
FAC Species		x 3 =
FACU Species		x 4 =
UPL Species		x 5 =
Column Totals:	(A)	(B)

Prevalence Index = B/A =

Hydrophytic Vegetation Indicators:
- ☒ Dominance Test is >50%
- ☐ Prevalence Index is ≤3.0[1]
- ☐ Morphological Adaptations[1] (Provide supporting data in Remarks or on a separate sheet)
- ☐ Problematic Hydrophytic Vegetation[1] (Explain)

[1]Indicators of Hydric soil and wetland hydrology must be present.

Hydrophytic Vegetation Present? Yes ☒ No ☐

Remarks:

SOIL

Sampling Point: **6**

Profile Description: (Describe the depth needed to document the Indicator or confirm the absence of Indicators.)

Depth	Matrix		Redox Features					
Inches	Color (moist)	%	Color (moist)	%	Type[1]	Loc[2]	Texture	Remarks
0-14	10YR 2/2	100					Fine sand	

[1]Type : C=Concentration, D=Depletion, RM=Reduced Matrix, CS=Covered or Coated Sand Grains [2]Location: PL=Pore Lining, M=Matrix

Hydric Soil Indicators: (Applicable to all LRRs, unless otherwise noted.)

- ☐ Histosol (A1)
- ☐ Histic Epipedon (A2)
- ☐ Black Histic (A3)
- ☐ Hydrogen Sulfide (A4)
- ☐ Stratified Layers (A5) **(LRR C)**
- ☐ 1 cm Muck (A9) **(LRR D)**
- ☐ Depleted Below Dark Surface (A11)
- ☐ Thick Dark Surface (A12)
- ☐ Sandy Mucky Mineral (S1)
- ☐ Sandy Gleyed Matrix (S4)
- ☐ Sandy Redox (S5)
- ☐ Stripped Matrix (S6)
- ☐ Loamy Mucky Mineral (F1)
- ☐ Loamy Gleyed Matrix (F2)
- ☐ Depleted Matrix (F3)
- ☐ Redox Dark Surface (F6)
- ☐ Depleted Dark Surface (F7)
- ☐ Redox Depressions (F8)
- ☐ Vernal Pools (F9)

Indicators for Problematic Hydric Soils[3]:

- ☐ 1 cm Muck (A9) (**LRR C**)
- ☐ 2 cm Muck (A10) (**LRR B**)
- ☐ Reduced Vertic (F18)
- ☐ Red Parent Material (TF2)
- ☐ Other (Explain in Remarks)

[3]Indicators of hydrophytic vegetation and wetland hydrology must be present, unless disturbed or problematic.

Restrictive Layer (if present):

Type: _____

Depth (inches): _____

Hydric Soil Present? **Yes** ☐ **No** ☒

Remarks:

HYDROLOGY

Wetland Hydrology Indicators:

Primary Indicators (minimum of one required; check all that apply)

- ☐ Surface water (A1)
- ☐ High water Table (A2)
- ☐ Saturation (A3)
- ☐ Water Marks (B1) (**Nonriverine**)
- ☐ Sediment Deposits (B2) (**Nonriverine**)
- ☐ Drift Deposits (B3) (**Nonriverine**)
- ☐ Surface Soil Cracks (B6)
- ☐ Inundation Visible on Aerial Imagery (B7)
- ☐ Water-Stained Leaves (B9)
- ☐ Salt Crust (B11)
- ☐ Biotic Crust (B12)
- ☐ Aquatic Invertebrates (B13)
- ☐ Hydrogen Sulfide Odor (C1)
- ☐ Oxidized Rhizospheres along Living Roots (C3)
- ☐ Presence of Reduced Iron (C4)
- ☐ Recent Iron Reduction in Tilled Soils (C6)
- ☐ Thin Muck Surface (C7)
- ☐ Other (Explain in Remarks)

Secondary Indicators (2or more required)

- ☐ Water Marks (B1) (**Riverine**)
- ☐ Sediment Deposits (B2) (**Riverine**)
- ☐ Drift Deposits (B3) (**Riverine**)
- ☐ Drainage Patterns (B10)
- ☐ Dry-Season Water Table (C2)
- ☐ Crayfish Burrows (C8)
- ☐ Saturation Visible-Aerial Imagery (C9)
- ☐ Shallow Aquitard (D3)
- ☒ FAC-Neutral test (D5)

Field Observations:

Surface Water Present? Yes ☐ No ☒ Depth (inches): _____

Water Table Present? Yes ☐ No ☒ Depth (inches): _____

Saturation Present? (includes capillary fringe) Yes ☐ No ☒ Depth (inches): _____

Wetland Hydrology Present? **Yes** ☐ **No** ☒

Describe Recorded Data (stream gauge, monitoring well, aerial photos, previous inspections, if available:

Remarks:

WETLAND DETERMINATION DATA FORM – Arid West Region
Routine Wetland Determination
(September 2008 V2.0 COE Arid West Wetlands Delineation Manual)

Project/Site: Lower American River City/County: Sacramento Sampling Date: July 24, 2019
Applicant/Owner: SAFCA State: CA Sampling Point: **7**
Investigator(s): Chuck Hughes and Emily Dorrance Section, Township, Range: See Report
Landform (hillslope, terrace, etc.): Low flood plain Local relief (concave, convex, none): concave-concave Slope (%): ~0
Subregion (LRR): C Lat: See Report Long: Datum:
Soil Map Unit Name: Riverwash NWI classification: PFOA
Are climatic/hydrologic conditions on the site typical for this time of the year? Yes ☒ No ☐ (If no, explain in remarks.)
Are Vegetation ☐ Soil ☐, Or Hydrology ☐ significantly disturbed? Are "Normal Circumstances" present? Yes ☒ No ☐
Are Vegetation ☐ Soil ☒, Or Hydrology ☐ Naturally problematic? (If needed, explain any answers in remarks.)

SUMMARY OF FINDINGS – Attach site map showing sampling point locations, transects, important features, etc.

Hydrophytic Vegetation Present?	Yes ☒	No ☐			
Hydric Soil Present?	Yes ☒	No ☐	Is the Sampled Area within a Wetland?	Yes ☒	No ☐
Wetland Hydrology Present?	Yes ☒	No ☐			

Remarks:

VEGETATION

Tree Stratum: ((Plot size:_____)	**Absolute % Cover**	**Dominant Species?**	**Indicator Status**
1.			
2.			
3.			
4.			
Total Cover:			

Sapling/Shrub Stratum: (Plot size:__10' radius___)			
1. Salix exigua	5	D	FACW
2. Rubus armeniacus	5	D	FAC
3.			
4.			
5.			
Total Cover:	10		

Herb Stratum: (Plot size:_____6' radius_____)			
1. Cynodon dactylon	15	D	FACU
2. Rumex crispus	5		FAC
3. Rorippa curvisiliqua	3		OBL
4. Digitaria sanguinalis	2		FACU
5. Pseudognaphalium luteoalbum	2		FAC
6. Cyprus eragrostis	10	D	FACW
7.			
8.			
Total Cover:	37		

Woody Vine Stratum: (Plot size:_____)			
1.			
2.			
Total Cover:			

% Bare Ground in Herb Stratum 70 % Cover of Biotic Crust 0

Dominance Test worksheet:

Number of Dominant Species That Are OBL, FACW or FAC:	3	(A)
Total Number of Dominant Species Across All Strata:	4	(B)
Percent of Dominant Species That Are OBL, FACW, or FAC:	75%	(A/B)

Prevalence Index worksheet:

Total % Cover of:		Multiply by:
OBL Species:		x 1 =
FACW Species		x 2 =
FAC Species		x 3 =
FACU Species		x 4 =
UPL Species		x 5 =
Column Totals:	(A)	(B)

Prevalence Index = B/A =

Hydrophytic Vegetation Indicators:
- ☒ Dominance Test is >50%
- ☐ Prevalence Index is ≤3.0[1]
- ☐ Morphological Adaptations[1] (Provide supporting data in Remarks or on a separate sheet)
- ☐ Problematic Hydrophytic Vegetation[1] (Explain)

[1]Indicators of Hydric soil and wetland hydrology must be present.

Hydrophytic Vegetation Present? Yes ☒ No ☐

Remarks:

SOIL

Sampling Point: **7**

Profile Description: (Describe the depth needed to document the Indicator or confirm the absence of Indicators.)

Depth	Matrix		Redox Features					
Inches	Color (moist)	%	Color (moist)	%	Type[1]	Loc[2]	Texture	Remarks
0-5	10YR 3/3	95	10YR 4/6	5	C	M	Loamy sand	
>5							Course sand and cobble	

[1]Type : C=Concentration, D=Depletion, RM=Reduced Matrix, CS=Covered or Coated Sand Grains [2]Location: PL=Pore Lining, M=Matrix

Hydric Soil Indicators: (Applicable to all LRRs, unless otherwise noted.)

- ☐ Histosol (A1)
- ☐ Histic Epipedon (A2)
- ☐ Black Histic (A3)
- ☐ Hydrogen Sulfide (A4)
- ☐ Stratified Layers (A5) **(LRR C)**
- ☐ 1 cm Muck (A9) **(LRR D)**
- ☐ Depleted Below Dark Surface (A11)
- ☐ Thick Dark Surface (A12)
- ☐ Sandy Mucky Mineral (S1)
- ☐ Sandy Gleyed Matrix (S4)
- ☐ Sandy Redox (S5)
- ☐ Stripped Matrix (S6)
- ☐ Loamy Mucky Mineral (F1)
- ☐ Loamy Gleyed Matrix (F2)
- ☐ Depleted Matrix (F3)
- ☐ Redox Dark Surface (F6)
- ☐ Depleted Dark Surface (F7)
- ☐ Redox Depressions (F8)
- ☐ Vernal Pools (F9)

Indicators for Problematic Hydric Soils[3]:

- ☐ 1 cm Muck (A9) (**LRR C**)
- ☐ 2 cm Muck (A10) (**LRR B**)
- ☐ Reduced Vertic (F18)
- ☐ Red Parent Material (TF2)
- ☒ Other (Explain in Remarks)

[3]Indicators of hydrophytic vegetation and wetland hydrology must be present, unless disturbed or problematic.

Restrictive Layer (if present):
Type: _____
Depth (inches): _____

Hydric Soil Present? **Yes** ☒ **No** ☐

Remarks: Soil is recently deposited alluvium, where hydric indicators have not had time to form.

HYDROLOGY

Wetland Hydrology Indicators:

Primary Indicators (minimum of one required; check all that apply)

- ☐ Surface water (A1)
- ☐ High water Table (A2)
- ☐ Saturation (A3)
- ☐ Water Marks (B1) (**Nonriverine**)
- ☐ Sediment Deposits (B2) (**Nonriverine**)
- ☐ Drift Deposits (B3) (**Nonriverine**)
- ☐ Surface Soil Cracks (B6)
- ☒ Inundation Visible on Aerial Imagery (B7)
- ☐ Water-Stained Leaves (B9)
- ☐ Salt Crust (B11)
- ☐ Biotic Crust (B12)
- ☐ Aquatic Invertebrates (B13)
- ☐ Hydrogen Sulfide Odor (C1)
- ☐ Oxidized Rhizospheres along Living Roots (C3)
- ☐ Presence of Reduced Iron (C4)
- ☐ Recent Iron Reduction in Tilled Soils (C6)
- ☐ Thin Muck Surface (C7)
- ☐ Other (Explain in Remarks)

Secondary Indicators (2or more required)

- ☐ Water Marks (B1) (**Riverine**)
- ☒ Sediment Deposits (B2) (**Riverine**)
- ☐ Drift Deposits (B3) (**Riverine**)
- ☐ Drainage Patterns (B10)
- ☐ Dry-Season Water Table (C2)
- ☐ Crayfish Burrows (C8)
- ☐ Saturation Visible-Aerial Imagery (C9)
- ☐ Shallow Aquitard (D3)
- ☒ FAC-Neutral test (D5)

Field Observations:

Surface Water Present? Yes ☐ No ☒ Depth (inches): _____
Water Table Present? Yes ☐ No ☒ Depth (inches): _____
Saturation Present? Yes ☐ No ☒ Depth (inches): _____
(includes capillary fringe)

Wetland Hydrology Present? **Yes** ☒ **No** ☐

Describe Recorded Data (stream gauge, monitoring well, aerial photos, previous inspections, if available:

Remarks: Fines deposited on woody debris.

WETLAND DETERMINATION DATA FORM – Arid West Region
Routine Wetland Determination
(September 2008 V2.0 COE Arid West Wetlands Delineation Manual)

Project/Site: Lower American River City/County: Sacramento Sampling Date: July 24, 2019
Applicant/Owner: SAFCA State: CA Sampling Point: **8**
Investigator(s): Chuck Hughes and Emily Dorrance Section, Township, Range: See Report
Landform (hillslope, terrace, etc.): Low flood plain Local relief (concave, convex, none): concave-concave Slope (%): ~0
Subregion (LRR): C Lat: See Report Long: Datum:
Soil Map Unit Name: Riverwash NWI classification: None
Are climatic/hydrologic conditions on the site typical for this time of the year? Yes ☒ No ☐ (If no, explain in remarks.)
Are Vegetation ☐ Soil ☐, Or Hydrology ☐ significantly disturbed? Are "Normal Circumstances" present? Yes ☒ No ☐
Are Vegetation ☐ Soil ☒, Or Hydrology ☐ Naturally problematic? (If needed, explain any answers in remarks.)

SUMMARY OF FINDINGS – Attach site map showing sampling point locations, transects, important features, etc.

Hydrophytic Vegetation Present?	Yes ☒	No ☐			
Hydric Soil Present?	Yes ☒	No ☐	Is the Sampled Area within a Wetland?	Yes ☒	No ☐
Wetland Hydrology Present?	Yes ☒	No ☐			

Remarks:

VEGETATION

Tree Stratum: ((Plot size:_____)	**Absolute % Cover**	**Dominant Species?**	**Indicator Status**
1.			
2.			
3.			
4.			
Total Cover:			

Sapling/Shrub Stratum: (Plot size:_____)			
1.			
2.			
3.			
4.			
5.			
Total Cover:			

Herb Stratum: (Plot size:_____6' radius_____)			
1. Rumex crispus	20	D	FAC
2. Artemisia douglasiana	40	D	FAC
3. Cyprus eragrostis	15		FACW
4. Elymus triticoides	25	D	FAC
5.			
6.			
7.			
8.			
Total Cover:	100		

Woody Vine Stratum: (Plot size:_____)			
1.			
2.			
Total Cover:			

% Bare Ground in Herb Stratum 15 % Cover of Biotic Crust 0

Dominance Test worksheet:

Number of Dominant Species That Are OBL, FACW or FAC: 3 (A)
Total Number of Dominant Species Across All Strata: 3 (B)
Percent of Dominant Species That Are OBL, FACW, or FAC: 100% (A/B)

Prevalence Index worksheet:

Total % Cover of:	Multiply by:
OBL Species:	x 1 =
FACW Species	x 2 =
FAC Species	x 3 =
FACU Species	x 4 =
UPL Species	x 5 =
Column Totals: (A)	(B)

Prevalence Index = B/A =

Hydrophytic Vegetation Indicators:
- ☒ Dominance Test is >50%
- ☐ Prevalence Index is ≤3.0[1]
- ☐ Morphological Adaptations[1] (Provide supporting data in Remarks or on a separate sheet)
- ☐ Problematic Hydrophytic Vegetation[1] (Explain)

[1]Indicators of Hydric soil and wetland hydrology must be present.

Hydrophytic Vegetation Present? Yes ☒ No ☐

Remarks:

SOIL

Sampling Point: **8**

Profile Description: (Describe the depth needed to document the Indicator or confirm the absence of Indicators.)

Depth	Matrix		Redox Features					
Inches	Color (moist)	%	Color (moist)	%	Type[1]	Loc[2]	Texture	Remarks
0-12	10YR 3/4	100					Fine sandy loam	

[1]Type : C=Concentration, D=Depletion, RM=Reduced Matrix, CS=Covered or Coated Sand Grains [2]Location: PL=Pore Lining, M=Matrix

Hydric Soil Indicators: (Applicable to all LRRs, unless otherwise noted.)

- ☐ Histosol (A1)
- ☐ Histic Epipedon (A2)
- ☐ Black Histic (A3)
- ☐ Hydrogen Sulfide (A4)
- ☐ Stratified Layers (A5) **(LRR C)**
- ☐ 1 cm Muck (A9) **(LRR D)**
- ☐ Depleted Below Dark Surface (A11)
- ☐ Thick Dark Surface (A12)
- ☐ Sandy Mucky Mineral (S1)
- ☐ Sandy Gleyed Matrix (S4)
- ☐ Sandy Redox (S5)
- ☐ Stripped Matrix (S6)
- ☐ Loamy Mucky Mineral (F1)
- ☐ Loamy Gleyed Matrix (F2)
- ☐ Depleted Matrix (F3)
- ☐ Redox Dark Surface (F6)
- ☐ Depleted Dark Surface (F7)
- ☐ Redox Depressions (F8)
- ☐ Vernal Pools (F9)

Indicators for Problematic Hydric Soils[3]:

- ☐ 1 cm Muck (A9) (**LRR C**)
- ☐ 2 cm Muck (A10) (**LRR B**)
- ☐ Reduced Vertic (F18)
- ☐ Red Parent Material (TF2)
- ☒ Other (Explain in Remarks)

[3]Indicators of hydrophytic vegetation and wetland hydrology must be present, unless disturbed or problematic.

Restrictive Layer (if present):

Type: _____

Depth (inches): _____

Hydric Soil Present? **Yes** ☒ **No** ☐

Remarks: Soil is recently deposited alluvium, where hydric indicators have not had time to form.

HYDROLOGY

Wetland Hydrology Indicators:

Primary Indicators (minimum of one required; check all that apply)

- ☐ Surface water (A1)
- ☐ High water Table (A2)
- ☐ Saturation (A3)
- ☐ Water Marks (B1) (**Nonriverine**)
- ☐ Sediment Deposits (B2) (**Nonriverine**)
- ☐ Drift Deposits (B3) (**Nonriverine**)
- ☐ Surface Soil Cracks (B6)
- ☒ Inundation Visible on Aerial Imagery (B7)
- ☐ Water-Stained Leaves (B9)
- ☐ Salt Crust (B11)
- ☐ Biotic Crust (B12)
- ☐ Aquatic Invertebrates (B13)
- ☐ Hydrogen Sulfide Odor (C1)
- ☐ Oxidized Rhizospheres along Living Roots (C3)
- ☐ Presence of Reduced Iron (C4)
- ☐ Recent Iron Reduction in Tilled Soils (C6)
- ☐ Thin Muck Surface (C7)
- ☐ Other (Explain in Remarks)

Secondary Indicators (2or more required)

- ☐ Water Marks (B1) (**Riverine**)
- ☒ Sediment Deposits (B2) (**Riverine**)
- ☐ Drift Deposits (B3) (**Riverine**)
- ☐ Drainage Patterns (B10)
- ☐ Dry-Season Water Table (C2)
- ☐ Crayfish Burrows (C8)
- ☐ Saturation Visible-Aerial Imagery (C9)
- ☐ Shallow Aquitard (D3)
- ☐ FAC-Neutral test (D5)

Field Observations:

Surface Water Present? Yes ☐ No ☒ Depth (inches): _____

Water Table Present? Yes ☐ No ☒ Depth (inches): _____

Saturation Present? (includes capillary fringe) Yes ☐ No ☒ Depth (inches): _____

Wetland Hydrology Present? **Yes** ☒ **No** ☐

Describe Recorded Data (stream gauge, monitoring well, aerial photos, previous inspections, if available:

Remarks: Fines deposited on vegetation stems.

Appendix B
Custom Soil Resource Report

United States Department of Agriculture

Natural Resources Conservation Service

A product of the National Cooperative Soil Survey, a joint effort of the United States Department of Agriculture and other Federal agencies, State agencies including the Agricultural Experiment Stations, and local participants

Custom Soil Resource Report for Sacramento County, California

SAFCA Lower American River Bank Protection: Subreach 2

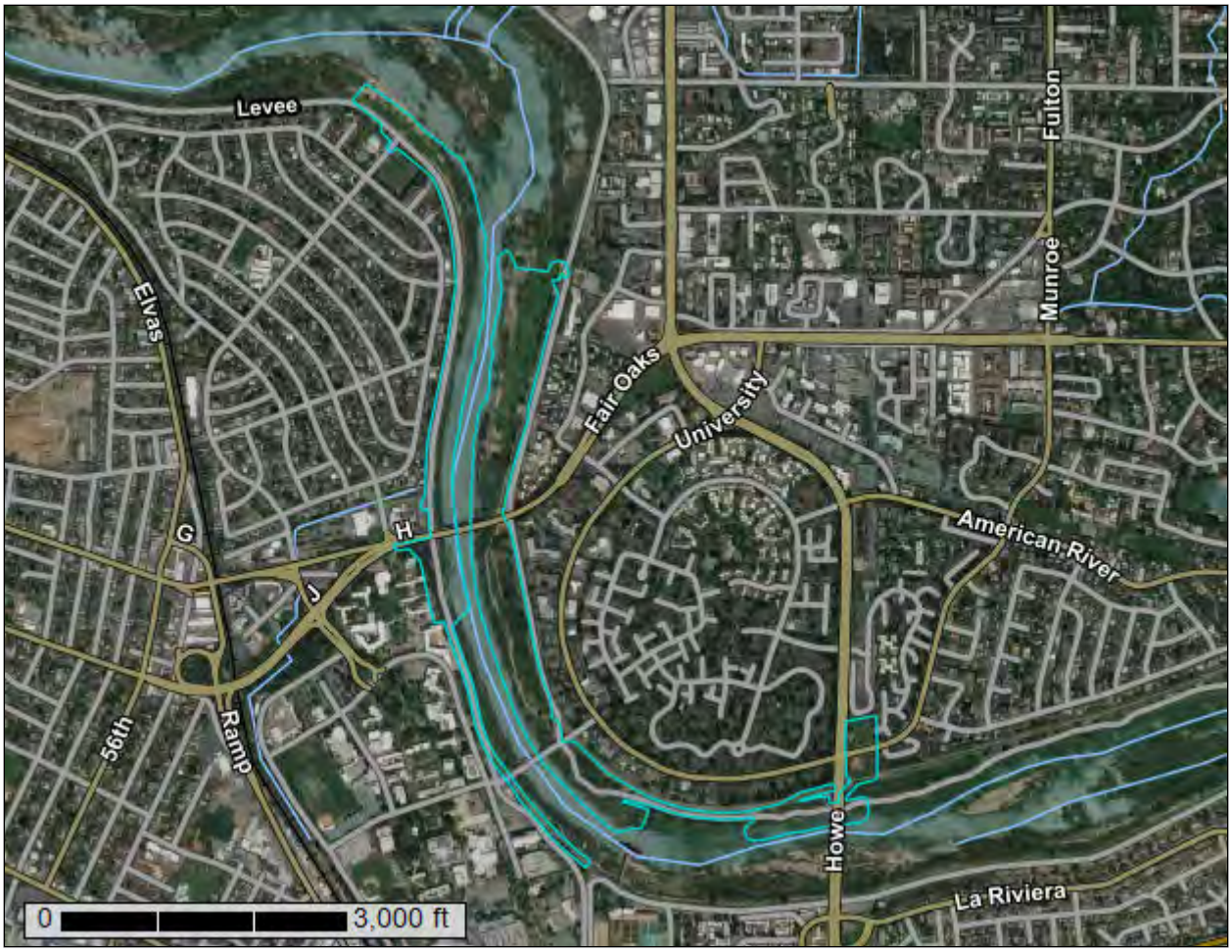

June 21, 2019

Preface

Soil surveys contain information that affects land use planning in survey areas. They highlight soil limitations that affect various land uses and provide information about the properties of the soils in the survey areas. Soil surveys are designed for many different users, including farmers, ranchers, foresters, agronomists, urban planners, community officials, engineers, developers, builders, and home buyers. Also, conservationists, teachers, students, and specialists in recreation, waste disposal, and pollution control can use the surveys to help them understand, protect, or enhance the environment.

Various land use regulations of Federal, State, and local governments may impose special restrictions on land use or land treatment. Soil surveys identify soil properties that are used in making various land use or land treatment decisions. The information is intended to help the land users identify and reduce the effects of soil limitations on various land uses. The landowner or user is responsible for identifying and complying with existing laws and regulations.

Although soil survey information can be used for general farm, local, and wider area planning, onsite investigation is needed to supplement this information in some cases. Examples include soil quality assessments (http://www.nrcs.usda.gov/wps/portal/nrcs/main/soils/health/) and certain conservation and engineering applications. For more detailed information, contact your local USDA Service Center (https://offices.sc.egov.usda.gov/locator/app?agency=nrcs) or your NRCS State Soil Scientist (http://www.nrcs.usda.gov/wps/portal/nrcs/detail/soils/contactus/?cid=nrcs142p2_053951).

Great differences in soil properties can occur within short distances. Some soils are seasonally wet or subject to flooding. Some are too unstable to be used as a foundation for buildings or roads. Clayey or wet soils are poorly suited to use as septic tank absorption fields. A high water table makes a soil poorly suited to basements or underground installations.

The National Cooperative Soil Survey is a joint effort of the United States Department of Agriculture and other Federal agencies, State agencies including the Agricultural Experiment Stations, and local agencies. The Natural Resources Conservation Service (NRCS) has leadership for the Federal part of the National Cooperative Soil Survey.

Information about soils is updated periodically. Updated information is available through the NRCS Web Soil Survey, the site for official soil survey information.

The U.S. Department of Agriculture (USDA) prohibits discrimination in all its programs and activities on the basis of race, color, national origin, age, disability, and where applicable, sex, marital status, familial status, parental status, religion, sexual orientation, genetic information, political beliefs, reprisal, or because all or a part of an individual's income is derived from any public assistance program. (Not all prohibited bases apply to all programs.) Persons with disabilities who require

alternative means for communication of program information (Braille, large print, audiotape, etc.) should contact USDA's TARGET Center at (202) 720-2600 (voice and TDD). To file a complaint of discrimination, write to USDA, Director, Office of Civil Rights, 1400 Independence Avenue, S.W., Washington, D.C. 20250-9410 or call (800) 795-3272 (voice) or (202) 720-6382 (TDD). USDA is an equal opportunity provider and employer.

Contents

Preface.....2
How Soil Surveys Are Made.....5
Soil Map.....8
Soil Map.....9
Legend.....10
Map Unit Legend.....11
Map Unit Descriptions.....11
Sacramento County, California.....13
203—Riverwash.....13
205—Rossmoor-Urban land complex, 0 to 2 percent slopes.....14
242—Xerofluvents, 0 to 2 percent slopes, flooded.....15
247—Water.....16
References.....17

How Soil Surveys Are Made

Soil surveys are made to provide information about the soils and miscellaneous areas in a specific area. They include a description of the soils and miscellaneous areas and their location on the landscape and tables that show soil properties and limitations affecting various uses. Soil scientists observed the steepness, length, and shape of the slopes; the general pattern of drainage; the kinds of crops and native plants; and the kinds of bedrock. They observed and described many soil profiles. A soil profile is the sequence of natural layers, or horizons, in a soil. The profile extends from the surface down into the unconsolidated material in which the soil formed or from the surface down to bedrock. The unconsolidated material is devoid of roots and other living organisms and has not been changed by other biological activity.

Currently, soils are mapped according to the boundaries of major land resource areas (MLRAs). MLRAs are geographically associated land resource units that share common characteristics related to physiography, geology, climate, water resources, soils, biological resources, and land uses (USDA, 2006). Soil survey areas typically consist of parts of one or more MLRA.

The soils and miscellaneous areas in a survey area occur in an orderly pattern that is related to the geology, landforms, relief, climate, and natural vegetation of the area. Each kind of soil and miscellaneous area is associated with a particular kind of landform or with a segment of the landform. By observing the soils and miscellaneous areas in the survey area and relating their position to specific segments of the landform, a soil scientist develops a concept, or model, of how they were formed. Thus, during mapping, this model enables the soil scientist to predict with a considerable degree of accuracy the kind of soil or miscellaneous area at a specific location on the landscape.

Commonly, individual soils on the landscape merge into one another as their characteristics gradually change. To construct an accurate soil map, however, soil scientists must determine the boundaries between the soils. They can observe only a limited number of soil profiles. Nevertheless, these observations, supplemented by an understanding of the soil-vegetation-landscape relationship, are sufficient to verify predictions of the kinds of soil in an area and to determine the boundaries.

Soil scientists recorded the characteristics of the soil profiles that they studied. They noted soil color, texture, size and shape of soil aggregates, kind and amount of rock fragments, distribution of plant roots, reaction, and other features that enable them to identify soils. After describing the soils in the survey area and determining their properties, the soil scientists assigned the soils to taxonomic classes (units). Taxonomic classes are concepts. Each taxonomic class has a set of soil characteristics with precisely defined limits. The classes are used as a basis for comparison to classify soils systematically. Soil taxonomy, the system of taxonomic classification used in the United States, is based mainly on the kind and character of soil properties and the arrangement of horizons within the profile. After the soil

scientists classified and named the soils in the survey area, they compared the individual soils with similar soils in the same taxonomic class in other areas so that they could confirm data and assemble additional data based on experience and research.

The objective of soil mapping is not to delineate pure map unit components; the objective is to separate the landscape into landforms or landform segments that have similar use and management requirements. Each map unit is defined by a unique combination of soil components and/or miscellaneous areas in predictable proportions. Some components may be highly contrasting to the other components of the map unit. The presence of minor components in a map unit in no way diminishes the usefulness or accuracy of the data. The delineation of such landforms and landform segments on the map provides sufficient information for the development of resource plans. If intensive use of small areas is planned, onsite investigation is needed to define and locate the soils and miscellaneous areas.

Soil scientists make many field observations in the process of producing a soil map. The frequency of observation is dependent upon several factors, including scale of mapping, intensity of mapping, design of map units, complexity of the landscape, and experience of the soil scientist. Observations are made to test and refine the soil-landscape model and predictions and to verify the classification of the soils at specific locations. Once the soil-landscape model is refined, a significantly smaller number of measurements of individual soil properties are made and recorded. These measurements may include field measurements, such as those for color, depth to bedrock, and texture, and laboratory measurements, such as those for content of sand, silt, clay, salt, and other components. Properties of each soil typically vary from one point to another across the landscape.

Observations for map unit components are aggregated to develop ranges of characteristics for the components. The aggregated values are presented. Direct measurements do not exist for every property presented for every map unit component. Values for some properties are estimated from combinations of other properties.

While a soil survey is in progress, samples of some of the soils in the area generally are collected for laboratory analyses and for engineering tests. Soil scientists interpret the data from these analyses and tests as well as the field-observed characteristics and the soil properties to determine the expected behavior of the soils under different uses. Interpretations for all of the soils are field tested through observation of the soils in different uses and under different levels of management. Some interpretations are modified to fit local conditions, and some new interpretations are developed to meet local needs. Data are assembled from other sources, such as research information, production records, and field experience of specialists. For example, data on crop yields under defined levels of management are assembled from farm records and from field or plot experiments on the same kinds of soil.

Predictions about soil behavior are based not only on soil properties but also on such variables as climate and biological activity. Soil conditions are predictable over long periods of time, but they are not predictable from year to year. For example, soil scientists can predict with a fairly high degree of accuracy that a given soil will have a high water table within certain depths in most years, but they cannot predict that a high water table will always be at a specific level in the soil on a specific date.

After soil scientists located and identified the significant natural bodies of soil in the survey area, they drew the boundaries of these bodies on aerial photographs and

identified each as a specific map unit. Aerial photographs show trees, buildings, fields, roads, and rivers, all of which help in locating boundaries accurately.

Soil Map

The soil map section includes the soil map for the defined area of interest, a list of soil map units on the map and extent of each map unit, and cartographic symbols displayed on the map. Also presented are various metadata about data used to produce the map, and a description of each soil map unit.

Custom Soil Resource Report
Soil Map

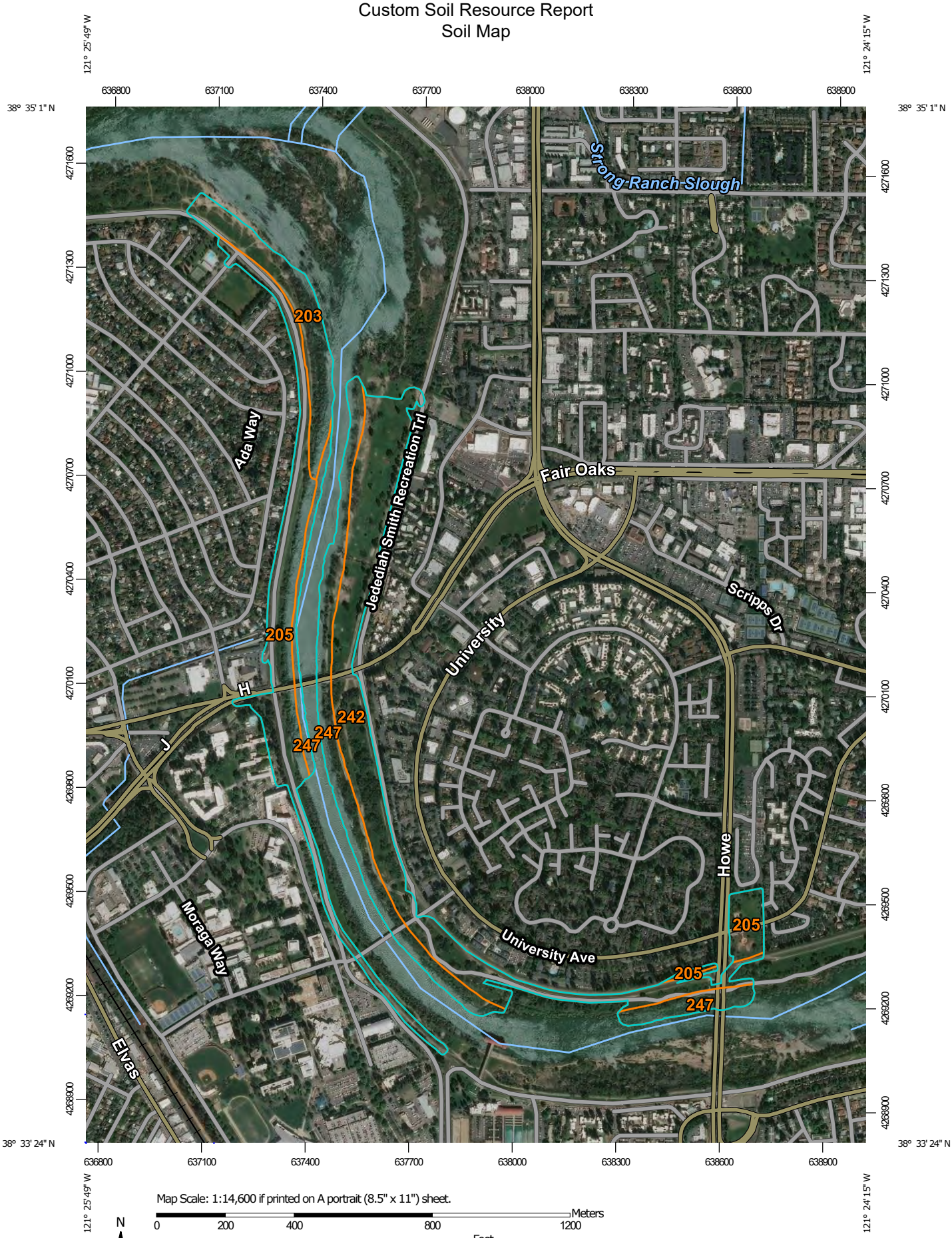

Map Scale: 1:14,600 if printed on A portrait (8.5" x 11") sheet.

N

Meters: 0 200 400 800 1200

Feet: 0 500 1000 2000 3000

Map projection: Web Mercator Corner coordinates: WGS84 Edge tics: UTM Zone 10N WGS84

MAP LEGEND

Area of Interest (AOI)

- Area of Interest (AOI)

Soils

- Soil Map Unit Polygons
- Soil Map Unit Lines
- Soil Map Unit Points

Special Point Features

- Blowout
- Borrow Pit
- Clay Spot
- Closed Depression
- Gravel Pit
- Gravelly Spot
- Landfill
- Lava Flow
- Marsh or swamp
- Mine or Quarry
- Miscellaneous Water
- Perennial Water
- Rock Outcrop
- Saline Spot
- Sandy Spot
- Severely Eroded Spot
- Sinkhole
- Slide or Slip
- Sodic Spot
- Spoil Area
- Stony Spot
- Very Stony Spot
- Wet Spot
- Other
- Special Line Features

Water Features

- Streams and Canals

Transportation

- Rails
- Interstate Highways
- US Routes
- Major Roads
- Local Roads

Background

- Aerial Photography

MAP INFORMATION

The soil surveys that comprise your AOI were mapped at 1:24,000.

Please rely on the bar scale on each map sheet for map measurements.

Source of Map: Natural Resources Conservation Service
Web Soil Survey URL:
Coordinate System: Web Mercator (EPSG:3857)

Maps from the Web Soil Survey are based on the Web Mercator projection, which preserves direction and shape but distorts distance and area. A projection that preserves area, such as the Albers equal-area conic projection, should be used if more accurate calculations of distance or area are required.

This product is generated from the USDA-NRCS certified data as of the version date(s) listed below.

Soil Survey Area: Sacramento County, California
Survey Area Data: Version 17, Sep 14, 2018

Soil map units are labeled (as space allows) for map scales 1:50,000 or larger.

Date(s) aerial images were photographed: Oct 12, 2016—Mar 28, 2017

The orthophoto or other base map on which the soil lines were compiled and digitized probably differs from the background imagery displayed on these maps. As a result, some minor shifting of map unit boundaries may be evident.

Map Unit Legend

Map Unit Symbol	Map Unit Name	Acres in AOI	Percent of AOI
203	Riverwash	15.6	11.7%
205	Rossmoor-Urban land complex, 0 to 2 percent slopes	35.7	26.7%
242	Xerofluvents, 0 to 2 percent slopes, flooded	49.4	37.1%
247	Water	32.7	24.5%
Totals for Area of Interest		**133.3**	**100.0%**

Map Unit Descriptions

The map units delineated on the detailed soil maps in a soil survey represent the soils or miscellaneous areas in the survey area. The map unit descriptions, along with the maps, can be used to determine the composition and properties of a unit.

A map unit delineation on a soil map represents an area dominated by one or more major kinds of soil or miscellaneous areas. A map unit is identified and named according to the taxonomic classification of the dominant soils. Within a taxonomic class there are precisely defined limits for the properties of the soils. On the landscape, however, the soils are natural phenomena, and they have the characteristic variability of all natural phenomena. Thus, the range of some observed properties may extend beyond the limits defined for a taxonomic class. Areas of soils of a single taxonomic class rarely, if ever, can be mapped without including areas of other taxonomic classes. Consequently, every map unit is made up of the soils or miscellaneous areas for which it is named and some minor components that belong to taxonomic classes other than those of the major soils.

Most minor soils have properties similar to those of the dominant soil or soils in the map unit, and thus they do not affect use and management. These are called noncontrasting, or similar, components. They may or may not be mentioned in a particular map unit description. Other minor components, however, have properties and behavioral characteristics divergent enough to affect use or to require different management. These are called contrasting, or dissimilar, components. They generally are in small areas and could not be mapped separately because of the scale used. Some small areas of strongly contrasting soils or miscellaneous areas are identified by a special symbol on the maps. If included in the database for a given area, the contrasting minor components are identified in the map unit descriptions along with some characteristics of each. A few areas of minor components may not have been observed, and consequently they are not mentioned in the descriptions, especially where the pattern was so complex that it was impractical to make enough observations to identify all the soils and miscellaneous areas on the landscape.

The presence of minor components in a map unit in no way diminishes the usefulness or accuracy of the data. The objective of mapping is not to delineate pure taxonomic classes but rather to separate the landscape into landforms or

landform segments that have similar use and management requirements. The delineation of such segments on the map provides sufficient information for the development of resource plans. If intensive use of small areas is planned, however, onsite investigation is needed to define and locate the soils and miscellaneous areas.

An identifying symbol precedes the map unit name in the map unit descriptions. Each description includes general facts about the unit and gives important soil properties and qualities.

Soils that have profiles that are almost alike make up a *soil series*. Except for differences in texture of the surface layer, all the soils of a series have major horizons that are similar in composition, thickness, and arrangement.

Soils of one series can differ in texture of the surface layer, slope, stoniness, salinity, degree of erosion, and other characteristics that affect their use. On the basis of such differences, a soil series is divided into *soil phases*. Most of the areas shown on the detailed soil maps are phases of soil series. The name of a soil phase commonly indicates a feature that affects use or management. For example, Alpha silt loam, 0 to 2 percent slopes, is a phase of the Alpha series.

Some map units are made up of two or more major soils or miscellaneous areas. These map units are complexes, associations, or undifferentiated groups.

A *complex* consists of two or more soils or miscellaneous areas in such an intricate pattern or in such small areas that they cannot be shown separately on the maps. The pattern and proportion of the soils or miscellaneous areas are somewhat similar in all areas. Alpha-Beta complex, 0 to 6 percent slopes, is an example.

An *association* is made up of two or more geographically associated soils or miscellaneous areas that are shown as one unit on the maps. Because of present or anticipated uses of the map units in the survey area, it was not considered practical or necessary to map the soils or miscellaneous areas separately. The pattern and relative proportion of the soils or miscellaneous areas are somewhat similar. Alpha-Beta association, 0 to 2 percent slopes, is an example.

An *undifferentiated group* is made up of two or more soils or miscellaneous areas that could be mapped individually but are mapped as one unit because similar interpretations can be made for use and management. The pattern and proportion of the soils or miscellaneous areas in a mapped area are not uniform. An area can be made up of only one of the major soils or miscellaneous areas, or it can be made up of all of them. Alpha and Beta soils, 0 to 2 percent slopes, is an example.

Some surveys include *miscellaneous areas*. Such areas have little or no soil material and support little or no vegetation. Rock outcrop is an example.

Sacramento County, California

203—Riverwash

Map Unit Setting

National map unit symbol: hhpj
Elevation: 20 to 130 feet
Mean annual precipitation: 18 to 20 inches
Mean annual air temperature: 61 degrees F
Frost-free period: 250 to 300 days
Farmland classification: Not prime farmland

Map Unit Composition

Riverwash: 85 percent
Xerofluvents and similar soils: 15 percent
Estimates are based on observations, descriptions, and transects of the mapunit.

Description of Riverwash

Setting

Landform: Flood plains
Landform position (two-dimensional): Toeslope
Landform position (three-dimensional): Tread
Down-slope shape: Linear
Across-slope shape: Linear
Parent material: Gravelly alluvium

Typical profile

H1 - 0 to 60 inches: variable

Properties and qualities

Slope: 0 to 2 percent
Runoff class: Negligible
Depth to water table: About 0 inches
Frequency of flooding: Frequent

Interpretive groups

Land capability classification (irrigated): None specified
Land capability classification (nonirrigated): 8w
Hydric soil rating: Yes

Description of Xerofluvents

Setting

Landform: Flood plains
Landform position (two-dimensional): Toeslope
Landform position (three-dimensional): Tread
Down-slope shape: Linear
Across-slope shape: Linear

Properties and qualities

Depth to restrictive feature: More than 80 inches
Depth to water table: More than 80 inches
Frequency of flooding: None
Frequency of ponding: None

Interpretive groups

Land capability classification (irrigated): None specified
Land capability classification (nonirrigated): 7w
Hydric soil rating: No

205—Rossmoor-Urban land complex, 0 to 2 percent slopes

Map Unit Setting

National map unit symbol: hhpl
Elevation: 30 to 110 feet
Mean annual precipitation: 20 inches
Mean annual air temperature: 61 degrees F
Frost-free period: 275 to 300 days
Farmland classification: Not prime farmland

Map Unit Composition

Rossmoor and similar soils: 55 percent
Urban land: 30 percent
Minor components: 15 percent
Estimates are based on observations, descriptions, and transects of the mapunit.

Description of Rossmoor

Setting

Landform: Flood plains
Landform position (two-dimensional): Toeslope
Landform position (three-dimensional): Tread
Down-slope shape: Linear
Across-slope shape: Linear
Parent material: Alluvium

Typical profile

H1 - 0 to 6 inches: fine sandy loam
H2 - 6 to 62 inches: fine sandy loam

Properties and qualities

Slope: 0 to 2 percent
Depth to restrictive feature: More than 80 inches
Natural drainage class: Well drained
Runoff class: Very low
Capacity of the most limiting layer to transmit water (Ksat): High (1.98 to 5.95 in/hr)
Depth to water table: More than 80 inches
Frequency of flooding: Rare
Frequency of ponding: None
Available water storage in profile: Moderate (about 7.8 inches)

Interpretive groups

Land capability classification (irrigated): None specified
Land capability classification (nonirrigated): 3c

Hydrologic Soil Group: A
Hydric soil rating: No

Description of Urban Land

Typical profile
H1 - 0 to 6 inches: variable

Interpretive groups
Land capability classification (irrigated): None specified
Land capability classification (nonirrigated): 8
Hydric soil rating: No

Minor Components

Columbia
Percent of map unit: 6 percent
Landform: Flood plains
Landform position (two-dimensional): Toeslope
Landform position (three-dimensional): Tread
Hydric soil rating: Yes

Americanos
Percent of map unit: 5 percent
Hydric soil rating: No

Unnamed, gravelly substratum
Percent of map unit: 2 percent
Hydric soil rating: No

Unnamed, unloamy sandamed
Percent of map unit: 2 percent
Hydric soil rating: No

242—Xerofluvents, 0 to 2 percent slopes, flooded

Map Unit Setting
National map unit symbol: hhqs
Elevation: 20 to 140 feet
Mean annual precipitation: 14 inches
Mean annual air temperature: 61 degrees F
Frost-free period: 250 to 300 days
Farmland classification: Not prime farmland

Map Unit Composition
Xerofluvents and similar soils: 90 percent
Minor components: 10 percent
Estimates are based on observations, descriptions, and transects of the mapunit.

Description of Xerofluvents

Setting

Landform: Flood plains
Landform position (two-dimensional): Toeslope
Landform position (three-dimensional): Tread
Down-slope shape: Linear
Across-slope shape: Linear
Parent material: Alluvium

Typical profile

H1 - 0 to 60 inches: variable

Properties and qualities

Slope: 0 to 2 percent
Depth to restrictive feature: More than 80 inches
Natural drainage class: Somewhat excessively drained
Runoff class: Very low
Depth to water table: More than 80 inches
Frequency of flooding: Occasional
Frequency of ponding: None

Interpretive groups

Land capability classification (irrigated): None specified
Land capability classification (nonirrigated): 6w
Hydric soil rating: Yes

Minor Components

Riverwash

Percent of map unit: 4 percent
Landform: Channels
Hydric soil rating: Yes

Rossmoor

Percent of map unit: 3 percent
Hydric soil rating: No

Xerorthents

Percent of map unit: 3 percent
Hydric soil rating: No

247—Water

Map Unit Composition

Water: 100 percent
Estimates are based on observations, descriptions, and transects of the mapunit.

References

American Association of State Highway and Transportation Officials (AASHTO). 2004. Standard specifications for transportation materials and methods of sampling and testing. 24th edition.

American Society for Testing and Materials (ASTM). 2005. Standard classification of soils for engineering purposes. ASTM Standard D2487-00.

Cowardin, L.M., V. Carter, F.C. Golet, and E.T. LaRoe. 1979. Classification of wetlands and deep-water habitats of the United States. U.S. Fish and Wildlife Service FWS/OBS-79/31.

Federal Register. July 13, 1994. Changes in hydric soils of the United States.

Federal Register. September 18, 2002. Hydric soils of the United States.

Hurt, G.W., and L.M. Vasilas, editors. Version 6.0, 2006. Field indicators of hydric soils in the United States.

National Research Council. 1995. Wetlands: Characteristics and boundaries.

Soil Survey Division Staff. 1993. Soil survey manual. Soil Conservation Service. U.S. Department of Agriculture Handbook 18. http://www.nrcs.usda.gov/wps/portal/nrcs/detail/national/soils/?cid=nrcs142p2_054262

Soil Survey Staff. 1999. Soil taxonomy: A basic system of soil classification for making and interpreting soil surveys. 2nd edition. Natural Resources Conservation Service, U.S. Department of Agriculture Handbook 436. http://www.nrcs.usda.gov/wps/portal/nrcs/detail/national/soils/?cid=nrcs142p2_053577

Soil Survey Staff. 2010. Keys to soil taxonomy. 11th edition. U.S. Department of Agriculture, Natural Resources Conservation Service. http://www.nrcs.usda.gov/wps/portal/nrcs/detail/national/soils/?cid=nrcs142p2_053580

Tiner, R.W., Jr. 1985. Wetlands of Delaware. U.S. Fish and Wildlife Service and Delaware Department of Natural Resources and Environmental Control, Wetlands Section.

United States Army Corps of Engineers, Environmental Laboratory. 1987. Corps of Engineers wetlands delineation manual. Waterways Experiment Station Technical Report Y-87-1.

United States Department of Agriculture, Natural Resources Conservation Service. National forestry manual. http://www.nrcs.usda.gov/wps/portal/nrcs/detail/soils/home/?cid=nrcs142p2_053374

United States Department of Agriculture, Natural Resources Conservation Service. National range and pasture handbook. http://www.nrcs.usda.gov/wps/portal/nrcs/detail/national/landuse/rangepasture/?cid=stelprdb1043084

United States Department of Agriculture, Natural Resources Conservation Service. National soil survey handbook, title 430-VI. http://www.nrcs.usda.gov/wps/portal/nrcs/detail/soils/scientists/?cid=nrcs142p2_054242

United States Department of Agriculture, Natural Resources Conservation Service. 2006. Land resource regions and major land resource areas of the United States, the Caribbean, and the Pacific Basin. U.S. Department of Agriculture Handbook 296. http://www.nrcs.usda.gov/wps/portal/nrcs/detail/national/soils/?cid=nrcs142p2_053624

United States Department of Agriculture, Soil Conservation Service. 1961. Land capability classification. U.S. Department of Agriculture Handbook 210. http://www.nrcs.usda.gov/Internet/FSE_DOCUMENTS/nrcs142p2_052290.pdf

Appendix C

FEMA Flood Insurance Rate Map

National Flood Hazard Layer FIRMette

FEMA

38°34'54.91"N

121°25'39.79"W

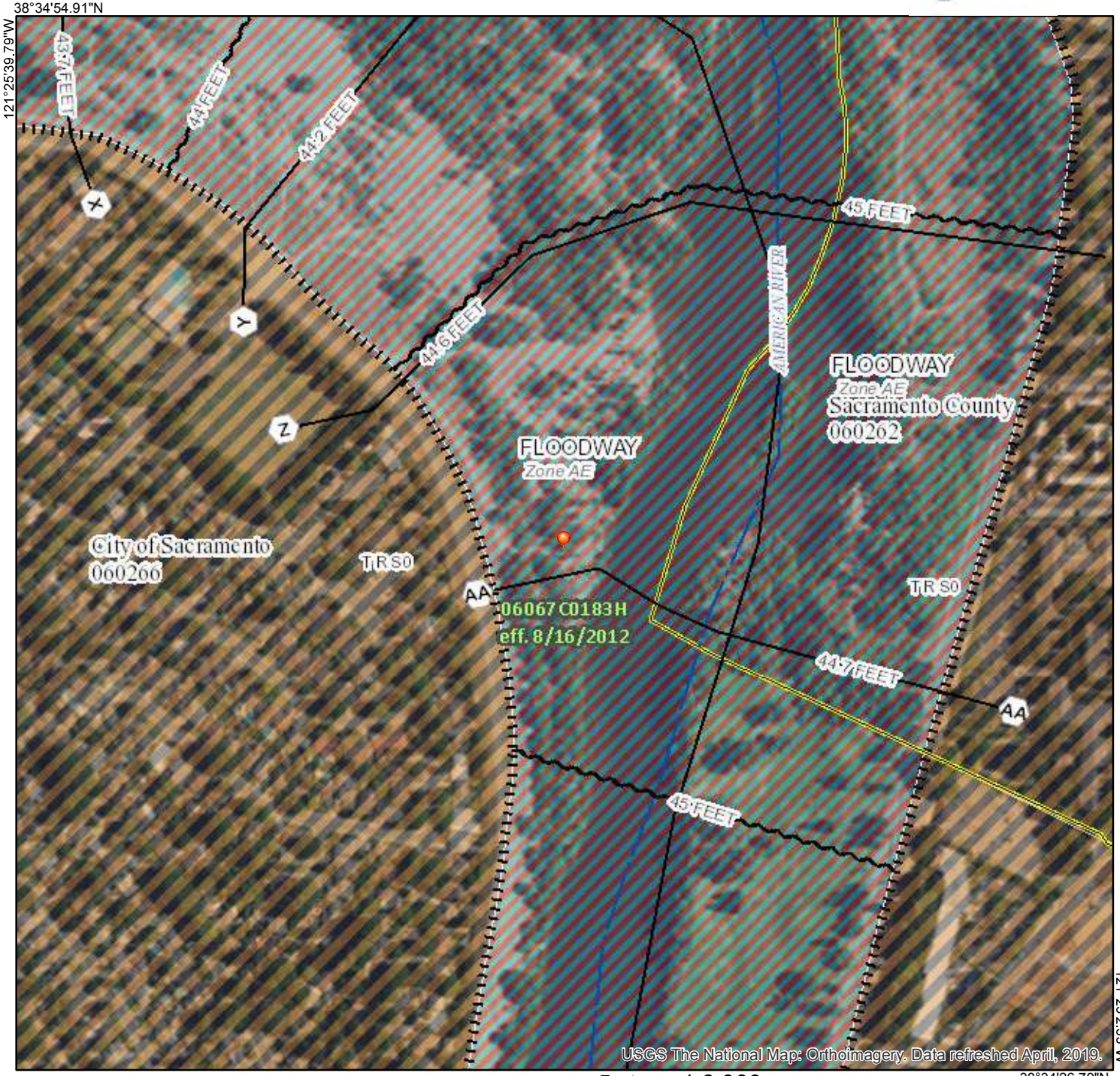

121°25'2.33"W

38°34'26.79"N

Feet 1:6,000

0 250 500 1,000 1,500 2,000

Legend

SEE FIS REPORT FOR DETAILED LEGEND AND INDEX MAP FOR FIRM PANEL LAYOUT

SPECIAL FLOOD HAZARD AREAS

- Without Base Flood Elevation (BFE) *Zone A, V, A99*
- With BFE or Depth *Zone AE, AO, AH, VE, AR*
- Regulatory Floodway

OTHER AREAS OF FLOOD HAZARD

- 0.2% Annual Chance Flood Hazard, Areas of 1% annual chance flood with average depth less than one foot or with drainage areas of less than one square mile *Zone X*
- Future Conditions 1% Annual Chance Flood Hazard *Zone X*
- Area with Reduced Flood Risk due to Levee. See Notes. *Zone X*
- Area with Flood Risk due to Levee *Zone D*

OTHER AREAS

- NO SCREEN Area of Minimal Flood Hazard *Zone X*
- Effective LOMRs
- Area of Undetermined Flood Hazard *Zone D*

GENERAL STRUCTURES

- Channel, Culvert, or Storm Sewer
- Levee, Dike, or Floodwall

OTHER FEATURES

- B 20.2 / 17.5 Cross Sections with 1% Annual Chance Water Surface Elevation
- 8 Coastal Transect
- 513 Base Flood Elevation Line (BFE)
- Limit of Study
- Jurisdiction Boundary
- Coastal Transect Baseline
- Profile Baseline
- Hydrographic Feature

MAP PANELS

- Digital Data Available
- No Digital Data Available
- Unmapped

N

The pin displayed on the map is an approximate point selected by the user and does not represent an authoritative property location.

This map complies with FEMA's standards for the use of digital flood maps if it is not void as described below. The basemap shown complies with FEMA's basemap accuracy standards

The flood hazard information is derived directly from the authoritative NFHL web services provided by FEMA. This map was exported on 7/22/2019 at 8:53:14 PM and does not reflect changes or amendments subsequent to this date and time. The NFHL and effective information may change or become superseded by new data over time.

This map image is void if the one or more of the following map elements do not appear: basemap imagery, flood zone labels, legend, scale bar, map creation date, community identifiers, FIRM panel number, and FIRM effective date. Map images for unmapped and unmodernized areas cannot be used for regulatory purposes.

National Flood Hazard Layer FIRMette

FEMA

38°34'40.90"N

121°25'33.61"W

121°24'56.15"W

38°34'12.77"N

Feet 1:6,000

0 250 500 1,000 1,500 2,000

Legend

SEE FIS REPORT FOR DETAILED LEGEND AND INDEX MAP FOR FIRM PANEL LAYOUT

SPECIAL FLOOD HAZARD AREAS
- Without Base Flood Elevation (BFE) *Zone A, V, A99*
- With BFE or Depth *Zone AE, AO, AH, VE, AR*
- Regulatory Floodway

OTHER AREAS OF FLOOD HAZARD
- 0.2% Annual Chance Flood Hazard, Areas of 1% annual chance flood with average depth less than one foot or with drainage areas of less than one square mile *Zone X*
- Future Conditions 1% Annual Chance Flood Hazard *Zone X*
- Area with Reduced Flood Risk due to Levee. See Notes. *Zone X*
- Area with Flood Risk due to Levee *Zone D*

OTHER AREAS
- NO SCREEN Area of Minimal Flood Hazard *Zone X*
- Effective LOMRs
- Area of Undetermined Flood Hazard *Zone D*

GENERAL STRUCTURES
- Channel, Culvert, or Storm Sewer
- Levee, Dike, or Floodwall

OTHER FEATURES
- B 20.2 / 17.5 Cross Sections with 1% Annual Chance Water Surface Elevation
- 8 Coastal Transect
- 513 Base Flood Elevation Line (BFE)
- Limit of Study
- Jurisdiction Boundary
- Coastal Transect Baseline
- Profile Baseline
- Hydrographic Feature

MAP PANELS
- Digital Data Available
- No Digital Data Available
- Unmapped

N

The pin displayed on the map is an approximate point selected by the user and does not represent an authoritative property location.

This map complies with FEMA's standards for the use of digital flood maps if it is not void as described below. The basemap shown complies with FEMA's basemap accuracy standards

The flood hazard information is derived directly from the authoritative NFHL web services provided by FEMA. This map was exported on 7/22/2019 at 8:40:03 PM and does not reflect changes or amendments subsequent to this date and time. The NFHL and effective information may change or become superseded by new data over time.

This map image is void if the one or more of the following map elements do not appear: basemap imagery, flood zone labels, legend, scale bar, map creation date, community identifiers, FIRM panel number, and FIRM effective date. Map images for unmapped and unmodernized areas cannot be used for regulatory purposes.

National Flood Hazard Layer FIRMette

FEMA

38°34'18.68"N

121°25'37.94"W

121°25'0.48"W

38°33'50.55"N

0 250 500 1,000 1,500 2,000 Feet

1:6,000

Legend

SEE FIS REPORT FOR DETAILED LEGEND AND INDEX MAP FOR FIRM PANEL LAYOUT

SPECIAL FLOOD HAZARD AREAS

- Without Base Flood Elevation (BFE) *Zone A, V, A99*
- With BFE or Depth *Zone AE, AO, AH, VE, AR*
- Regulatory Floodway

OTHER AREAS OF FLOOD HAZARD

- 0.2% Annual Chance Flood Hazard, Areas of 1% annual chance flood with average depth less than one foot or with drainage areas of less than one square mile *Zone X*
- Future Conditions 1% Annual Chance Flood Hazard *Zone X*
- Area with Reduced Flood Risk due to Levee. See Notes. *Zone X*
- Area with Flood Risk due to Levee *Zone D*

OTHER AREAS

- NO SCREEN Area of Minimal Flood Hazard *Zone X*
- Effective LOMRs
- Area of Undetermined Flood Hazard *Zone D*

GENERAL STRUCTURES

- Channel, Culvert, or Storm Sewer
- Levee, Dike, or Floodwall

OTHER FEATURES

- B 20.2 / 17.5 Cross Sections with 1% Annual Chance Water Surface Elevation
- 8 Coastal Transect
- 513 Base Flood Elevation Line (BFE)
- Limit of Study
- Jurisdiction Boundary
- Coastal Transect Baseline
- Profile Baseline
- Hydrographic Feature

MAP PANELS

- Digital Data Available
- No Digital Data Available
- Unmapped

N

The pin displayed on the map is an approximate point selected by the user and does not represent an authoritative property location.

This map complies with FEMA's standards for the use of digital flood maps if it is not void as described below. The basemap shown complies with FEMA's basemap accuracy standards

The flood hazard information is derived directly from the authoritative NFHL web services provided by FEMA. This map was exported on 7/22/2019 at 8:39:17 PM and does not reflect changes or amendments subsequent to this date and time. The NFHL and effective information may change or become superseded by new data over time.

This map image is void if the one or more of the following map elements do not appear: basemap imagery, flood zone labels, legend, scale bar, map creation date, community identifiers, FIRM panel number, and FIRM effective date. Map images for unmapped and unmodernized areas cannot be used for regulatory purposes.

National Flood Hazard Layer FIRMette

FEMA

38°33'54.04"N

121°25'36.08"W

121°24'58.63"W

38°33'25.91"N

Feet 1:6,000

0 250 500 1,000 1,500 2,000

Legend

SEE FIS REPORT FOR DETAILED LEGEND AND INDEX MAP FOR FIRM PANEL LAYOUT

SPECIAL FLOOD HAZARD AREAS
- Without Base Flood Elevation (BFE) *Zone A, V, A99*
- With BFE or Depth *Zone AE, AO, AH, VE, AR*
- Regulatory Floodway

OTHER AREAS OF FLOOD HAZARD
- 0.2% Annual Chance Flood Hazard, Areas of 1% annual chance flood with average depth less than one foot or with drainage areas of less than one square mile *Zone X*
- Future Conditions 1% Annual Chance Flood Hazard *Zone X*
- Area with Reduced Flood Risk due to Levee. See Notes. *Zone X*
- Area with Flood Risk due to Levee *Zone D*

OTHER AREAS
- NO SCREEN Area of Minimal Flood Hazard *Zone X*
- Effective LOMRs
- Area of Undetermined Flood Hazard *Zone D*

GENERAL STRUCTURES
- Channel, Culvert, or Storm Sewer
- Levee, Dike, or Floodwall

OTHER FEATURES
- B 20.2 / 17.5 Cross Sections with 1% Annual Chance Water Surface Elevation
- 8 Coastal Transect
- 513 Base Flood Elevation Line (BFE)
- Limit of Study
- Jurisdiction Boundary
- Coastal Transect Baseline
- Profile Baseline
- Hydrographic Feature

MAP PANELS
- Digital Data Available
- No Digital Data Available
- Unmapped

N

The pin displayed on the map is an approximate point selected by the user and does not represent an authoritative property location.

This map complies with FEMA's standards for the use of digital flood maps if it is not void as described below. The basemap shown complies with FEMA's basemap accuracy standards

The flood hazard information is derived directly from the authoritative NFHL web services provided by FEMA. This map was exported on 7/22/2019 at 8:38:23 PM and does not reflect changes or amendments subsequent to this date and time. The NFHL and effective information may change or become superseded by new data over time.

This map image is void if the one or more of the following map elements do not appear: basemap imagery, flood zone labels, legend, scale bar, map creation date, community identifiers, FIRM panel number, and FIRM effective date. Map images for unmapped and unmodernized areas cannot be used for regulatory purposes.

National Flood Hazard Layer FIRMette

FEMA

38°33'41.96"N

121°25'17.54"W

121°24'40.09"W

38°33'13.82"N

Feet 1:6,000

0 250 500 1,000 1,500 2,000

Legend

SEE FIS REPORT FOR DETAILED LEGEND AND INDEX MAP FOR FIRM PANEL LAYOUT

SPECIAL FLOOD HAZARD AREAS

- Without Base Flood Elevation (BFE) *Zone A, V, A99*
- With BFE or Depth *Zone AE, AO, AH, VE, AR*
- Regulatory Floodway

OTHER AREAS OF FLOOD HAZARD

- 0.2% Annual Chance Flood Hazard, Areas of 1% annual chance flood with average depth less than one foot or with drainage areas of less than one square mile *Zone X*
- Future Conditions 1% Annual Chance Flood Hazard *Zone X*
- Area with Reduced Flood Risk due to Levee. See Notes. *Zone X*
- Area with Flood Risk due to Levee *Zone D*

OTHER AREAS

- NO SCREEN Area of Minimal Flood Hazard *Zone X*
- Effective LOMRs
- Area of Undetermined Flood Hazard *Zone D*

GENERAL STRUCTURES

- Channel, Culvert, or Storm Sewer
- Levee, Dike, or Floodwall

OTHER FEATURES

- B 20.2 17.5 Cross Sections with 1% Annual Chance Water Surface Elevation
- 8 Coastal Transect
- 513 Base Flood Elevation Line (BFE)
- Limit of Study
- Jurisdiction Boundary
- Coastal Transect Baseline
- Profile Baseline
- Hydrographic Feature

MAP PANELS

- Digital Data Available
- No Digital Data Available
- Unmapped

N

The pin displayed on the map is an approximate point selected by the user and does not represent an authoritative property location.

This map complies with FEMA's standards for the use of digital flood maps if it is not void as described below. The basemap shown complies with FEMA's basemap accuracy standards

The flood hazard information is derived directly from the authoritative NFHL web services provided by FEMA. This map was exported on 7/22/2019 at 8:35:26 PM and does not reflect changes or amendments subsequent to this date and time. The NFHL and effective information may change or become superseded by new data over time.

This map image is void if the one or more of the following map elements do not appear: basemap imagery, flood zone labels, legend, scale bar, map creation date, community identifiers, FIRM panel number, and FIRM effective date. Map images for unmapped and unmodernized areas cannot be used for regulatory purposes.

National Flood Hazard Layer FIRMette

FEMA

38°33'42.44"N

121°24'57.77"W

121°24'20.31"W

38°33'14.31"N

Feet 1:6,000

0 250 500 1,000 1,500 2,000

Legend

SEE FIS REPORT FOR DETAILED LEGEND AND INDEX MAP FOR FIRM PANEL LAYOUT

SPECIAL FLOOD HAZARD AREAS

- Without Base Flood Elevation (BFE) *Zone A, V, A99*
- With BFE or Depth *Zone AE, AO, AH, VE, AR*
- Regulatory Floodway

OTHER AREAS OF FLOOD HAZARD

- 0.2% Annual Chance Flood Hazard, Areas of 1% annual chance flood with average depth less than one foot or with drainage areas of less than one square mile *Zone X*
- Future Conditions 1% Annual Chance Flood Hazard *Zone X*
- Area with Reduced Flood Risk due to Levee. See Notes. *Zone X*
- Area with Flood Risk due to Levee *Zone D*

OTHER AREAS

- NO SCREEN Area of Minimal Flood Hazard *Zone X*
- Effective LOMRs
- Area of Undetermined Flood Hazard *Zone D*

GENERAL STRUCTURES

- Channel, Culvert, or Storm Sewer
- Levee, Dike, or Floodwall

OTHER FEATURES

- B 20.2 / 17.5 Cross Sections with 1% Annual Chance Water Surface Elevation
- 8 Coastal Transect
- 513 Base Flood Elevation Line (BFE)
- Limit of Study
- Jurisdiction Boundary
- Coastal Transect Baseline
- Profile Baseline
- Hydrographic Feature

MAP PANELS

- Digital Data Available
- No Digital Data Available
- Unmapped

N

The pin displayed on the map is an approximate point selected by the user and does not represent an authoritative property location.

This map complies with FEMA's standards for the use of digital flood maps if it is not void as described below. The basemap shown complies with FEMA's basemap accuracy standards

The flood hazard information is derived directly from the authoritative NFHL web services provided by FEMA. This map was exported on 7/22/2019 at 8:33:46 PM and does not reflect changes or amendments subsequent to this date and time. The NFHL and effective information may change or become superseded by new data over time.

This map image is void if the one or more of the following map elements do not appear: basemap imagery, flood zone labels, legend, scale bar, map creation date, community identifiers, FIRM panel number, and FIRM effective date. Map images for unmapped and unmodernized areas cannot be used for regulatory purposes.

Appendix D
Photographs

Photograph 1

View upstream, along the left bank of the American River, upstream of the H Street Bridge. The shovel is on the OHWM at the 18,500 cfs elevation.

Photograph 2

View upstream, along the left bank of the American River, downstream of the H Street Bridge. The shovel is on the OHWM at the 18,500 cfs elevation. In much of the study area there is a distinct change from herbaceous vegetation to woody riparian at the OHWM.

Photograph 3
View of data point 7 in the forested wetland.

Photograph 4
View across the American River. The foreground is annual grassland on a levee slope. The bank on the far side of the river is very steep forested wetland.

Photograph 5
View of upland oaks and grasses on the high flood plain of the right bank of the river. This area contains numerous paved and dirt paths. The levee is in the background.

Photograph 6
The landscape at the Campus Commons Golf Course.

Photograph 7

View above the culvert outfall into the ditch. The culverts go through the levee, under the bike path, and outfall just past the wood fence.

Photograph 8

View looking upstream of data point 3 at the shovel. Campus Commons Golf Course is on the left.

Photograph 9
View of data point 6 at the shovel.

Photograph 10
View looking upstream near the north end of the study area where the riparian forest on the right is wide and relatively flat.

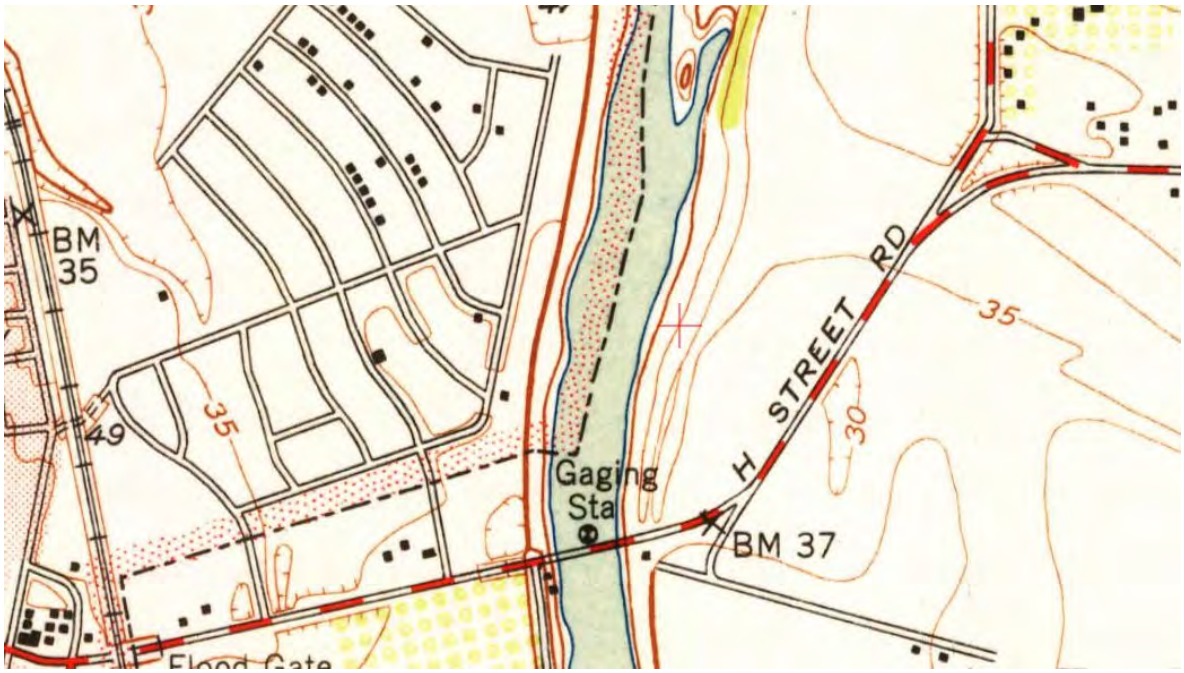

Photograph 11

A portion of the 1949 USGS quad map. The red crosshatch near the center is at the location of the drainage ditch that is currently in the study area.

Appendix E

Aquatic Resources Spreadsheet

Waters_Name	State	Cowardin_Code	HGM_Code	Meas_Type	Amount	Units	Waters_Type	Latitude	Longitude
American River	CALIFORNIA	R2UB		Area	22.26	ACRE	A1	38.56568700	-121.42236200
Drainage Ditch	CALIFORNIA	R4SB		Area	0.1	ACRE	EXCLDB3I	38.57202300	-121.42141300
Forested Wetland	CALIFORNIA	PFO		Area	15.2	ACRE	A6BOHWM	38.56568700	-121.42236200

C2 Arden Pond Aquatic Resources Delineation Report

ARDEN POND

Aquatic Resources Delineation Report

Prepared for
Sacramento Area Flood Control Agency

April 2021

ARDEN POND

Aquatic Resources Delineation Report

Prepared for
Sacramento Area Flood Control Agency

April 2021

2600 Capitol Avenue
Suite 200
Sacramento, CA 95816
916.564.4500
www.esassoc.com

ESA

Bend	Orlando	San Jose
Camarillo	Pasadena	Santa Monica
Delray Beach	Petaluma	Sarasota
Destin	Portland	Seattle
Irvine	Sacramento	Tampa
Los Angeles	San Diego	
Oakland	San Francisco	

160092.16

OUR COMMITMENT TO SUSTAINABILITY | ESA helps a variety of public and private sector clients plan and prepare for climate change and emerging regulations that limit GHG emissions. ESA is a registered assessor with the California Climate Action Registry, a Climate Leader, and founding reporter for the Climate Registry. ESA is also a corporate member of the U.S. Green Building Council and the Business Council on Climate Change (BC3). Internally, ESA has adopted a Sustainability Vision and Policy Statement and a plan to reduce waste and energy within our operations. This document was produced using recycled paper.

TABLE OF CONTENTS

Arden Pond
Aquatic Resources Delineation Report

Page

Chapter 1, Introduction 1
1.1 Purpose 1
1.2 Location 1
1.3 Responsible Parties 4
1.4 Directions to Site 4

Chapter 2, Methods 5
2.1 Pre-field Review 5
2.2 Field Survey Methods 5
2.3 Mapping and Acreage Calculations 6
2.4 Limitations 6

Chapter 3, Regulatory Setting 7
3.1 Rivers and Harbors Act of 1899 7
3.2 Waters of the U.S. 7
3.3 Waters of the State 12

Chapter 4, Setting 15
4.1 Project Area 15
4.2 Soils 16
4.3 Hydrology 16
4.4 Vegetation 16

Chapter 5, Results 19
5.1 Aquatic Resources 19
5.2 Regulatory Analysis 23
5.3 Conclusions 25

Chapter 6, References 27

Appendices

A. Wetland Determination Data Forms
B. Custom Soil Resource Report
C. FEMA Flood Insurance Rate Map
D. Photographs
E. Aquatic Resources Spreadsheet

Page

List of Figures

Figure 1-1 Regional Location 2
Figure 1-2 Survey Area 3
Figure 5-1a Aquatic Resources Delineation Map 21
Figure 5-1b Aquatic Resources Delineation Map 22

List of Tables

Table 1 Aquatic Resources 19
Table 2 Application of the “Waters of the United States” Definition to Aquatic Resources 23

CHAPTER 1
Introduction

This report documents the results and conclusions of an aquatic resources delineation conducted for the American River Common Features 2016 Project, American River Contract 2 (Project) for the Arden Pond area. The Project is located in Sacramento County along the American River (**Figure 1-1**). The project area encompasses portions of the river as well as the adjoining floodplain, including some developed areas such as parking lots, access roads, and bike trails (**Figure 1-2**). The delineation was conducted on behalf of the U.S. Army Corps of Engineers (Corps), Central Valley Flood Protection Board, and Sacramento Area Flood Control Agency (SAFCA) (Project Partners).

1.1 Purpose

The purpose of this investigation is to describe and delineate all potential wetlands and other waters of the U.S. within the project area that may be subject to regulation under Section 404 of the Clean Water Act (CWA). The boundaries of the aquatic features mapped in this report were delineated based on field and other data and reflect the best professional judgment of investigators. All conclusions presented should be considered preliminary and subject to change pending review and verification by the Corps.

1.2 Location

The project area comprises approximately 130.35 acres in Sacramento County, California. Most of the project area extends along a bend of the American River from the southern end of Harrington Way at approximately river mile 11.9 upstream to the William Pond Recreation Area at approximately river mile 13.2. The Project area includes potential access roads on both the upstream and downstream ends. The project area consists mostly of a lagoon adjacent to the main stem of the river, and adjacent floodplains. An aerial photograph map of the project area is provided in Figure 1-2.

The project area falls within Sections 4 and 5 (Township 8 North, Range 6 East) and Sections 32 and 33 (Township 9 North, Range 6 East) of the Carmichael, California U.S. Geological Survey (USGS) 7.5-minute series quadrangle. The approximate centroid of the project area is 38.582154º North, 121.334839º West. Elevation ranges from approximately 31 to 60 feet above mean sea level. Most of the project area is in the floodplain of the American River (FEMA 2021) and is a designated floodway regulated by the Central Valley Flood Protection Board (DWR 2021). The project area is entirely within the Lower American USGS Hydrologic Unit (18020111).

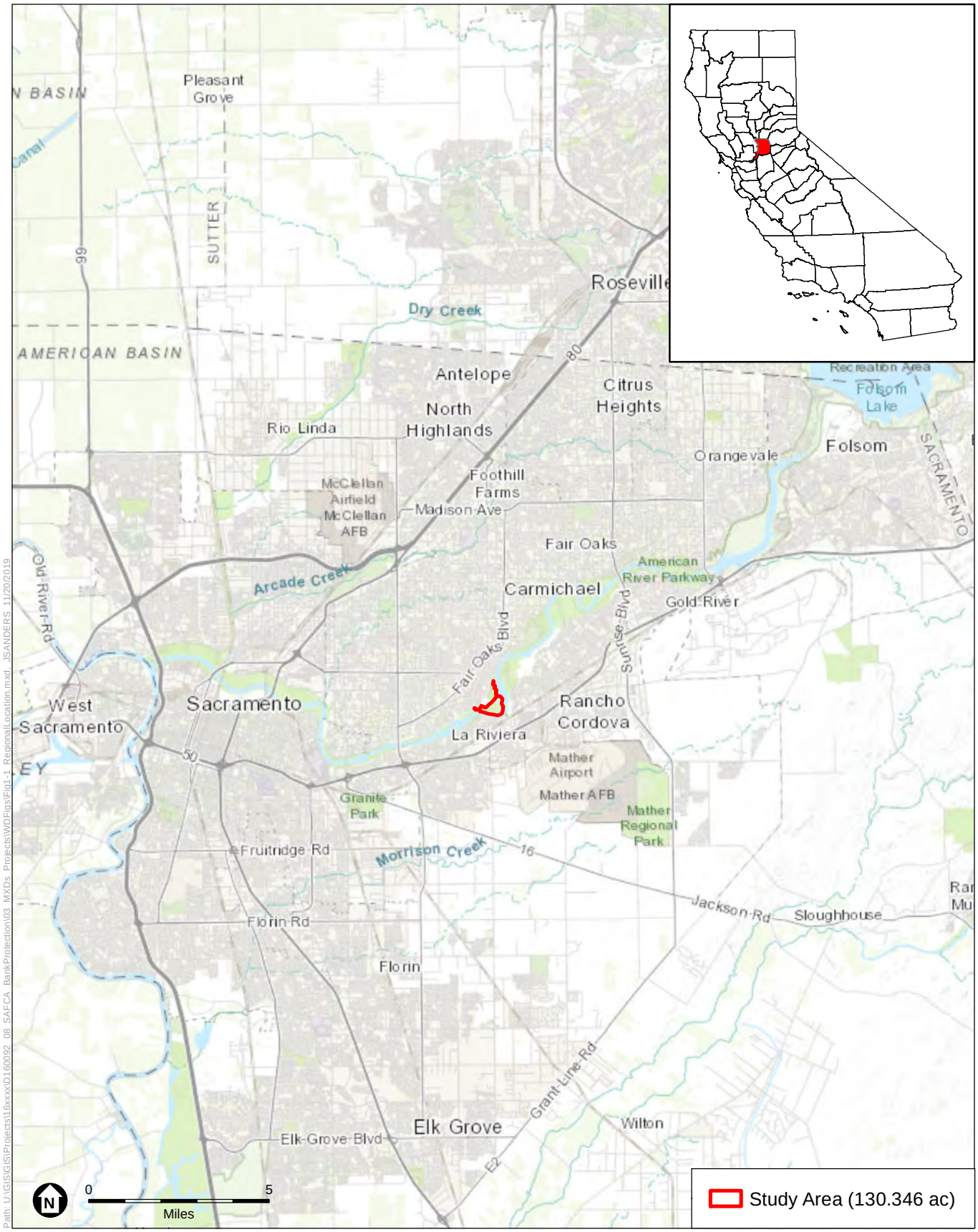

SOURCE: Esri, 2018; ESA, 2021

American River Watershed Features 201600092.16

Figure 1-1
Regional Location

ESA

SOURCE: Esri, 2018; ESA, 2021

American River Watershed Features 201600092.16

Figure 1-2
Survey Area

ESA

1.3 Responsible Parties

The Project owner is:

U.S. Army Corps of Engineers, Sacramento District
1325 J Street
Sacramento, California 95814-2922

The ESA point of contact for the project is:

Mr. David Beauchamp, Project Manager
Environmental Science Associates
2600 Capitol Avenue, Suite 200
Sacramento, CA 95816
(916) 564-4500
dbeauchamp@esassoc.com

1.4 Directions to Site

The easiest access to the Project is from the William Pond Recreation Area. From downtown Sacramento:

- Take Highway 50 east to the Watt Avenue exit.
- Turn left (north) onto Watt Avenue and go about 0.8 mile to the American River Drive exit.
- Turn right (east) onto American River Drive and go about 3.2 miles. American River Drive will become McClaren Drive.
- Turn right onto Arden Drive. The gate into William Pond Recreation Area is in about 200 feet. Go to the farthest parking lot in the Recreation Area to be nearest the main portion of the project area.

CHAPTER 2
Methods

2.1 Pre-field Review

Prior to conducting fieldwork, the following background tasks were performed:

- Review of current and historic U.S. Geologic Survey (USGS) topographic maps (USGS 2021);
- Review of current and historic aerial photography (Google, Inc. 2021, UCSB 2021);
- Review of the online soil survey (NRCS 2021a) for information about soils and geomorphology;
- Review of the National Hydric Soils List (NRCS 2021b) to determine if any soil mapping unit components are considered hydric;
- Review of the National Wetlands Inventory (U.S Fish and Wildlife Service [USFWS] 2021);
- Review of the Sacramento Corps District Navigable Waterways (Corps 2021); and
- Review of the Federal Emergency Management Agency (FEMA) Flood Insurance Rate Map (FIRM) (FEMA 2021).

2.2 Field Survey Methods

Field investigations were conducted by Environmental Science Associates (ESA) biologists Chuck Hughes and Kelly Bayne on January 21, 2021. The delineation used the "Routine Determination Method" as described in the *1987 Corps of Engineers Wetland Delineation Manual* (Environmental Laboratory 1987), hereafter called the "1987 Manual." The 1987 Manual was used in conjunction with the *Regional Supplement to the Corps of Engineers Wetland Delineation Manual: Arid West Region (Version 2.0)* (Corps 2008), hereafter called the "Arid West Supplement." For areas where the 1987 Manual and the Arid West Supplement differ, the Arid West Supplement was followed.

The Arid West Supplement is applicable for use because the project area experiences hot, dry summers typical of a Mediterranean climate, and the surrounding landscape in the bottom of the valley is dominated by oaks (Corps 2008). The Arid West Supplement was used for this delineation based on landscape, site conditions, vegetation, and climate.

ESA assessed presence or absence of positive indicators for wetland vegetation, soils, and hydrology per the 1987 Manual and Arid West Supplement. Data points were recorded on Arid West wetland determination data forms (**Appendix A**).

At each data point, a visual assessment of the plant cover by species was made. Dominant species were assessed using the "50/20" rule per the Arid West Supplement. Plants were identified to species using *The Jepson Manual: Vascular Plants of California, second edition* (Baldwin et al. 2012). The *National Wetland Plant List* (Corps 2018) was used to determine the wetland indicator status of all plants. Soils at each data point were characterized by color, texture, organic matter accumulation, and the presence or absence of hydric soil indicators. Color was described using the *Munsell Soil Color Book* (Kollmorgen Instruments Corporation 1990). Presence of wetland hydrology was determined at each data point by presence of one or more of the primary and/or secondary indicators, per the Arid West Supplement.

2.3 Mapping and Acreage Calculations

Data points and boundaries of wetlands above the ordinary high water mark (OHWM) were recorded using a Global Positioning System (GPS) with real-time differential correction and an instrument-rated mapping accuracy of +/- 1 meter. Field indicators of the OHWM as described by the Corps (2014) matched reasonably well with the water elevation at an American River flow of 18,500 cubic feet per second (cfs) based on previous work (ESA 2019). The 18,500 cubic feet per second (cfs) elevation is the 2-year flood event and was used for the OHWM throughout the project area. The 18,500 cfs elevation was based on hydraulic modeling and provided digitally by Northwest Hydraulic Consultants in 2018.

Areas below the OHWM with at least 5 percent vegetation cover were identified based on aerial photography and mapped as wetlands. GPS and aerial photograph information were combined in ArcGIS. Acreage of wetlands and waters, and the length of linear features were determined using ArcGIS.

2.4 Limitations

Emergent wetland 2 is in a low area with steep sides amongst dredge tailings that are overgrown with thick vegetation. As a result, the bottom was not accessible and no data point could be taken. The presence of emergent wetland 2 was assumed based on its landscape position, and similar circumstances and elevation compared to the nearby emergent wetlands 4 and 5. No other problems or limitations were encountered during the field investigations.

CHAPTER 3
Regulatory Setting

3.1 Rivers and Harbors Act of 1899

Section 10 of the Rivers and Harbors Act (RHA) (33 U.S.C. § 403) requires authorization from the Corps for work or structures in or affecting navigable waters of the U.S. The term “navigable waters of the U.S.” generally includes those waters that are subject to the ebb and flow of the tide and/or are presently used, or have been used in the past, or may be susceptible to use to transport interstate or foreign commerce. A determination of navigability, once made, applies laterally over the entire surface of the waterbody, and is not extinguished by later actions or events which impede or destroy navigable capacity (33 C.F.R. §329.4).

Section 14 of the RHA of 1899 (33 U.S.C. § 408), commonly referred to as “Section 408,” authorizes the Corps to grant permission to alter, occupy, or use a Corps civil works project if the Secretary determines that the activity will not be injurious to the public interest and will not impair the usefulness of the project.

3.2 Waters of the U.S.

The federal CWA establishes the basic structure for regulating discharges of pollutants into the waters of the U.S. and regulating quality standards for surface waters. The basis of the CWA was enacted in 1948 and was called the Federal Water Pollution Control Act, but the Act was significantly reorganized and expanded in 1972. "Clean Water Act" became the Act's common name with amendments in 1972.

The federal code of regulations (CFR) defines features that are and are not waters of the U.S. and defines key terms at 33 CFR 328.3:

(a) *Jurisdictional waters*. For purposes of the Clean Water Act, 33 U.S.C. 1251 *et seq*. and its implementing regulations, subject to the exclusions in paragraph (b) of this section, the term "waters of the United States" means:

(1) The territorial seas, and waters which are currently used, or were used in the past, or may be susceptible to use in interstate or foreign commerce, including waters which are subject to the ebb and flow of the tide;

(2) Tributaries;

(3) Lakes and ponds, and impoundments of jurisdictional waters; and

(4) Adjacent wetlands.

(b) *Non-jurisdictional waters*. The following are not "waters of the United States":

(1) Waters or water features that are not identified in paragraph (a)(1), (2), (3), or (4) of this section;

(2) Groundwater, including groundwater drained through subsurface drainage systems;

(3) Ephemeral features, including ephemeral streams, swales, gullies, rills, and pools;

(4) Diffuse stormwater run-off and directional sheet flow over upland;

(5) Ditches that are not waters identified in paragraph (a)(1) or (2) of this section, and those portions of ditches constructed in waters identified in paragraph (a)(4) of this section that do not satisfy the conditions of paragraph (c)(1) of this section;

(6) Prior converted cropland;

(7) Artificially irrigated areas, including fields flooded for agricultural production, that would revert to upland should application of irrigation water to that area cease;

(8) Artificial lakes and ponds, including water storage reservoirs and farm, irrigation, stock watering, and log cleaning ponds, constructed or excavated in upland or in non-jurisdictional waters, so long as those artificial lakes and ponds are not impoundments of jurisdictional waters that meet the conditions of paragraph (c)(6) of this section;

(9) Water-filled depressions constructed or excavated in upland or in non-jurisdictional waters incidental to mining or construction activity, and pits excavated in upland or in non-jurisdictional waters for the purpose of obtaining fill, sand, or gravel;

(10) Stormwater control features constructed or excavated in upland or in non-jurisdictional waters to convey, treat, infiltrate, or store stormwater run-off;

(11) Groundwater recharge, water reuse, and wastewater recycling structures, including detention, retention, and infiltration basins and ponds, constructed or excavated in upland or in non-jurisdictional waters; and

(12) Waste treatment systems.

(c) *Definitions*. In this section, the following definitions apply:

(1) *Adjacent wetlands*. The term *adjacent wetlands* means wetlands that:

(i) Abut, meaning to touch at least at one point or side of, a water identified in paragraph (a)(1), (2), or (3) of this section;

(ii) Are inundated by flooding from a water identified in paragraph (a)(1), (2), or (3) of this section in a typical year;

(iii) Are physically separated from a water identified in paragraph (a)(1), (2), or (3) of this section only by a natural berm, bank, dune, or similar natural feature; or

(iv) Are physically separated from a water identified in paragraph (a)(1), (2), or (3) of this section only by an artificial dike, barrier, or similar artificial structure so long as that structure allows for a direct hydrologic surface connection between the wetlands and the water identified in paragraph (a)(1), (2), or (3) of this section in a typical year, such as through a culvert, flood or tide gate, pump, or similar artificial feature. An adjacent wetland is jurisdictional in its entirety when a road or similar artificial structure divides the wetland, as long as the structure allows for a direct hydrologic surface connection through or over that structure in a typical year.

(2) *Ditch*. The term *ditch* means a constructed or excavated channel used to convey water.

(3) *Ephemeral*. The term *ephemeral* means surface water flowing or pooling only in direct response to precipitation (*e.g.*, rain or snow fall).

(4) *High tide line*. The term *high tide line* means the line of intersection of the land with the water's surface at the maximum height reached by a rising tide. The high tide line may be determined, in the absence of actual data, by a line of oil or scum along shore objects, a more or less continuous deposit of fine shell or debris on the foreshore or berm, other physical markings or characteristics, vegetation lines, tidal gages, or other suitable means that delineate the general height reached by a rising tide. The line encompasses spring high tides and other high tides that occur with periodic frequency but does not include storm surges in which there is a departure

from the normal or predicted reach of the tide due to the piling up of water against a coast by strong winds, such as those accompanying a hurricane or other intense storm.

(5) *Intermittent*. The term *intermittent* means surface water flowing continuously during certain times of the year and more than in direct response to precipitation (*e.g.*, seasonally when the groundwater table is elevated or when snowpack melts).

(6) *Lakes and ponds, and impoundments of jurisdictional waters*. The term *lakes and ponds, and impoundments of jurisdictional waters* means standing bodies of open water that contribute surface water flow to a water identified in paragraph (a)(1) of this section in a typical year either directly or through one or more waters identified in paragraph (a)(2), (3), or (4) of this section. A lake, pond, or impoundment of a jurisdictional water does not lose its jurisdictional status if it contributes surface water flow to a downstream jurisdictional water in a typical year through a channelized non-jurisdictional surface water feature, through a culvert, dike, spillway, or similar artificial feature, or through a debris pile, boulder field, or similar natural feature. A lake or pond, or impoundment of a jurisdictional water is also jurisdictional if it is inundated by flooding from a water identified in paragraph (a)(1), (2), or (3) of this section in a typical year.

(7) *Ordinary high water mark*. The term *ordinary high water mark* means that line on the shore established by the fluctuations of water and indicated by physical characteristics such as a clear, natural line impressed on the bank, shelving, changes in the character of soil, destruction of terrestrial vegetation, the presence of litter and debris, or other appropriate means that consider the characteristics of the surrounding areas.

(8) *Perennial*. The term *perennial* means surface water flowing continuously year-round.

(9) *Prior converted cropland*. The term *prior converted cropland* means any area that, prior to December 23, 1985, was drained or otherwise manipulated for the purpose, or having the effect, of making production of an agricultural product possible. EPA and the Corps will recognize designations of prior converted cropland made by the Secretary of Agriculture. An area is no longer considered *prior converted cropland* for purposes of the Clean Water Act when the area is abandoned and has reverted to wetlands, as defined in paragraph (c)(16) of this section. Abandonment occurs when prior converted cropland is not used for, or in support of, agricultural purposes at least once in the immediately preceding five years. For the purposes of the Clean Water Act, the EPA Administrator shall have the final authority to determine whether prior converted cropland has been abandoned.

(10) *Snowpack*. The term *snowpack* means layers of snow that accumulate over extended periods of time in certain geographic regions or at high elevation (*e.g.*, in northern climes or mountainous regions).

(11) *Tidal waters* and *waters subject to the ebb and flow of the tide*. The terms *tidal waters* and *waters subject to the ebb and flow of the tide* mean those waters that rise and fall in a predictable and measurable rhythm or cycle due to the gravitational pulls of the moon and sun. Tidal waters and waters subject to the ebb and flow of the tide end where the rise and fall of the water surface can no longer be practically measured in a predictable rhythm due to masking by hydrologic, wind, or other effects.

(12) *Tributary*. The term *tributary* means a river, stream, or similar naturally occurring surface water channel that contributes surface water flow to a water identified in paragraph (a)(1) of this section in a typical year either directly or through one or more waters identified in paragraph (a)(2), (3), or (4) of this section. A tributary must be perennial or intermittent in a typical year. The alteration or relocation of a tributary does not modify its jurisdictional status as long as it continues to satisfy the flow conditions of this definition. A tributary does not lose its jurisdictional status if it contributes surface water flow to a downstream jurisdictional water in a typical year through a channelized non-jurisdictional surface water feature, through a subterranean river, through a culvert, dam, tunnel, or similar artificial feature, or through a debris pile, boulder field, or similar natural feature. The term *tributary* includes a ditch that either relocates a tributary, is constructed in a tributary, or is constructed in an adjacent wetland as long as the ditch satisfies the flow conditions of this definition.

(13) *Typical year*. The term *typical year* means when precipitation and other climatic variables are within the normal periodic range (*e.g.*, seasonally, annually) for the geographic area of the applicable aquatic resource based on a rolling thirty-year period.

(14) *Upland*. The term *upland* means any land area that under normal circumstances does not satisfy all three wetland factors (*i.e.*, hydrology, hydrophytic vegetation, hydric soils) identified in paragraph (c)(16) of this section, and does not lie below the ordinary high water mark or the high tide line of a jurisdictional water.

(15) *Waste treatment system*. The term *waste treatment system* includes all components, including lagoons and treatment ponds (such as settling or cooling ponds), designed to either convey or retain, concentrate, settle, reduce, or remove pollutants, either actively or passively, from wastewater prior to discharge (or eliminating any such discharge).

(16) *Wetlands*. The term *wetlands* means areas that are inundated or saturated by surface or ground water at a frequency and duration sufficient to support, and that under normal circumstances do support, a prevalence of vegetation typically adapted for life in saturated soil conditions. Wetlands generally include swamps, marshes, bogs, and similar areas.

The Corps determines areas that qualify as wetlands through the use of regional delineation manuals. Under normal circumstances, three indicators of wetlands must be present, hydric soils, hydrophytic vegetation, and wetland hydrology in order for an area to qualify as a wetland. (Environmental Laboratory 1987).

The limits of jurisdiction are identified in 33 CFR 328.4 as:

(a) *Territorial Seas*. The limit of jurisdiction in the territorial seas is measured from the baseline in a seaward direction a distance of three nautical miles. (See 33 CFR 329.12)

(b) *Tidal Waters of the United States*. The landward limits of jurisdiction in tidal waters:

(1) Extends to the high tide line, or

(2) When adjacent non-tidal waters of the United States are present, the jurisdiction extends to the limits identified in paragraph (c) of this section.

(c) *Non-Tidal Waters of the United States*. The limits of jurisdiction in non-tidal waters:

(1) In the absence of adjacent wetlands, the jurisdiction extends to the ordinary high water mark, or

(2) When adjacent wetlands are present, the jurisdiction extends beyond the ordinary high water mark to the limit of the adjacent wetlands.

(3) When the water of the United States consists only of wetlands the jurisdiction extends to the limit of the wetland.

Section 401 of the CWA gives the state authority to grant, deny, or waive certification of proposed federally licensed or permitted activities resulting in discharge to waters of the U.S. The State Water Resources Control Board directly regulates multi-regional projects and supports the Section 401 certification and wetlands program statewide. The Regional Water Quality Control Boards regulate activities pursuant to Section 401(a)(1) of the federal CWA, which specifies that certification from the State is required for any applicant requesting a federal license or permit to conduct any activity including but not limited to the construction or operation of facilities that may result in any discharge into navigable waters. The certification shall originate from the State or appropriate interstate water pollution control agency in/where the discharge originates or will originate. Any such discharge will comply with the applicable provisions of Sections 301, 302, 303, 306, and 307 of the CWA.

3.3 Waters of the State

In accordance with the Porter-Cologne Water Quality Control Act, the State and Regional Water Boards are authorized to regulate discharges of waste, which includes discharges of dredged or fill material, that may affect waters of the state. “Waters of the state” include all waters of the United States. In 2000, the State Water Resources Control Board determined that all waters of the United States are also waters of the state by regulation, before any regulatory or judicial limitations on the federal definition of waters of the United States (California Code of Regulations Title 23,

Section 3831(w)). This regulation has remained in effect despite subsequent changes to the federal definition. Therefore, waters of the state include all of the following:

- Features determined by EPA or USACE to be "waters of the United States" in an approved jurisdictional determination.
- Waters of the United States upon which a USACE permitting decision was based.
- Features consistent with any current or historic final judicial interpretation of waters of the United States or any current or historic federal regulation defining waters of the United States under the federal CWA.

The State Board adopted the following state wetland definition which became effective in 2020:

> *An area is wetland if, under normal circumstances, (1) the area has continuous or recurrent saturation of the upper substrate caused by groundwater, or shallow surface water, or both; (2) the duration of such saturation is sufficient to cause anaerobic conditions in the upper substrate; and (3) the area's vegetation is dominated by hydrophytes or the area lacks vegetation.*

At the same time, the State Board adopted the following definition of waters of the state:

1. Natural wetlands,
2. Wetlands created by modification of a surface water of the state, and
3. Artificial wetlands that meet any of the following criteria:
    a. Approved by an agency as compensatory mitigation for impacts to other waters of the state, except where the approving agency explicitly identifies the mitigation as being of limited duration;
    b. Specifically identified in a water quality control plan as a wetland or other water of the state;
    c. Resulted from historic human activity, is not subject to ongoing operation and maintenance, and has become a relatively permanent part of the natural landscape; or
    d. Greater than or equal to one acre in size, unless the artificial wetland was constructed, and is currently used and maintained, primarily for one or more of the following purposes (i.e., the following artificial wetlands are not waters of the state unless they also satisfy the criteria set forth in 2, 3a, or 3b):
        i. Industrial or municipal wastewater treatment or disposal,
        ii. Settling of sediment,
        iii. Detention, retention, infiltration, or treatment of stormwater runoff and other pollutants or runoff subject to regulation under a municipal, construction, or industrial stormwater permitting program,
        iv. Treatment of surface waters,
        v. Agricultural crop irrigation or stock watering,
        vi. Fire suppression,
        vii. Industrial processing or cooling,

viii. Active surface mining – even if the site is managed for interim wetlands functions and values,

ix. Log storage,

x. Treatment, storage, or distribution of recycled water, or

xi. Maximizing groundwater recharge (this does not include wetlands that have incidental groundwater recharge benefits); or

xii. Fields flooded for rice growing.

All artificial wetlands that are less than an acre in size and do not satisfy the criteria set forth in 2, 3.a, 3.b, or 3.c are not waters of the state. If an aquatic feature meets the wetland definition, the burden is on the applicant to demonstrate that the wetland is not a water of the state.

CHAPTER 4
Setting

4.1 Project Area

The project area is in the Sacramento Valley in an urbanized region, although the project area contains relatively little development. The project area is almost entirely within the floodplain of the American River, with the River along the southern and eastern edges. The central feature within the project area is a lagoon to the side of the main channel of the River. There is often surface flow from the River both into and out of the lagoon. When the River is low there is no surface connection, although there may still be a subsurface connection.

Much of the project area, including the lagoon, has experienced extensive past disturbance. Early topographic maps (USGS 2021) indicate there was a high-water overflow channel in approximately the current location of the lagoon. There was gravel mining in the area for from approximately the 1950's to the 1970's. Topographic maps from 1950 and 1954 are labeled with "gravel pits" or "tailings". Gravel and aggregate sorting machinery and activity are visible on aerial photographs from 1952 and 1971 (UCSB 2021).

Gravel mining is not evident on aerial photographs after approximately 1981 (UCSB 2021). Since that time vegetation has re-grown in much of the project area, and many areas are not covered with woody trees and shrubs. Some areas that still experience fast currents during times of high water are scoured and have less dense vegetation and more exposed cobble and gravel.

The project area includes limited areas of development, mostly related to recreational uses. There is a paved driveway from the end of Harrington Way into a parking lot on the west side of the project area. There is a paved bicycle trail along much of the north side of the project area. The northernmost tip of the project area is a mostly dirt road into William Pond Recreation Area ending near Arden Way.

The climate in the region consists of cool, wet winters and hot, dry summers. The mean annual precipitation in Sacramento is 20.27 inches and temperatures range from a mean annual maximum of 73.1 degrees Fahrenheit to an average minimum temperature of 49.8 degrees Fahrenheit (Western Regional Climate Center 2021, NWSFO 2021). Precipitation from July 1, 2020 through January 21, 2021 (day of fieldwork) totaled 2.68 inches, which is 27% of the average accumulated precipitation for that period (NWSFO, 2019). The project area was experiencing a much drier than normal wet season at the time of fieldwork.

4.2 Soils

A custom soil resource report for the project area was generated (**Appendix B)**. The soil report identifies two map units other than water in the project area: xerofluvents, 0 to 2 percent slopes, flooded, and Rossmoor-urban land complex, 0 to 2 percent slopes. Nearly all of the project area outside of water is mapped as xerofluvents. A brief description of the primary soils within each map unit is provided below (NRCS 1993, 2021a). All colors refer to moist soil. All of the map units have major or minor components on the national hydric soils list where the necessary landform occurs (floodplains or channels; NRCS 2021b).

Xerofluvents, 0–2% slopes. These are soils formed in alluvium from mixed rocks and occur on low floodplains. They are very deep and excessively- to well-drained. Native vegetation is typically oaks and other hardwoods with annual grasses and forbs, with riparian vegetation along drainageways. They are occasionally to frequently flooded in the winter and spring and may be channeled by small drainageways formed during high water.

Rossmoor fine sandy loam, 0–2% slopes. Rossmoor soils formed in alluvium from mixed rocks and occur on high floodplains. They are very deep and well-drained. Native vegetation is typically valley oaks with annual grasses and forbs. Flooding is rare due to protection from levees and upstream dams. A typical profile has:

0–29 inches	Dark brown (10YR 3/3) neutral fine sandy loam.
29–62 inches	Dark yellowish brown (10YR 3/4) neutral fine sandy loam.

Urban land. This consists of areas covered by impervious surfaces. The substrate is similar to Rossmoor soils, but may have been altered.

4.3 Hydrology

The project area is in the watershed of the American River (HUC 1802011102). The project area is in the floodplain, and water either drains directly to the American River, or accumulates in small depressions within the old pits and mine tailings. Lower areas of the mine tailings are well-drained, and generally do not appear to contain surface water except when the American River is very high, based on aerial photographs and on-site vegetation. Base flood elevations have been determined for the project area (FEMA 2021, **Appendix C**). The navigable reach of the American River, as defined by the Corps (2021), begins in the project area near the point at which the lagoon drains into the American River. The River downstream of that point is a navigable water.

4.4 Vegetation

Plant communities are assemblages of plant species that occur together in the same area, and are defined by species composition and relative abundance. Forests and woodlands in the upland areas of the project area are largely dominated by native oaks (*Quercus lobata*, *Q. agrifolia*). The forest and woodland areas just above the OHWM have riparian trees similar to the forested wetlands described in Chapter 5.1. Some nonnative or invasive trees are present, including blue

gum (*Eucalyptus globulus*) and tree-of-heaven (*Ailanthus altissima*). The most common understory plant in the shrub layer is invasive Himalayan blackberry (*Rubus armeniacus*). Herbaceous areas in the open are mostly dominated by nonnatives including bromes (*Bromus* spp.), clovers (*Trifolium* spp.), yellow star-thistle (*Centaurea solstitialis*), and summer mustard (*Hirschfeldia incana*). Some patches of the native perennial grass creeping wildrye (*Elymus triticoides*) are present. Photographs are in **Appendix D**.

This page intentionally left blank

CHAPTER 5
Results

5.1 Aquatic Resources

The aquatic resources delineation identified approximately 80.185 acres of aquatic resources within the project area. Aquatic resources were classified using the *Classification of Wetlands and Deepwater Habitats of the United States* ("Cowardin Classification") (FGDC 2013). Details are provided in **Table 1** and described below. **Figure 5-1** shows the location and extent of the aquatic resources. The Aquatic Resources Spreadsheet is in **Appendix E**.

TABLE 1
AQUATIC RESOURCES

Aquatic Resource (Map ID)	Cowardin Classification	Acres (linear feet)
Other Waters		
American River	Main Channel: (Riverine, Lower Perennial, Unconsolidated Bottom, Permanently Flooded, R2UBH) Lagoon: (Palustrine, Unconsolidated Bottom, semi-permanently flooded, excavated, PUBFx)	59.961 (5,953)[1]
	Waters Total:	**59.961 (5,953)**
Wetlands		
Forested Wetland (FW1 – FW7)	Palustrine, Forested, Seasonally Flooded, Excavated (PFOCx)	17.487
Scrub-Shrub Wetland (SS1 – SS9)	Palustrine, Scrub-shrub, Seasonally Flooded, Excavated (PSSCx)	2.113
Emergent Wetland (EW1 – EW5)	Palustrine, Emergent, Persistent, Seasonally Flooded, Excavated (PEM1Cx)	0.624
	Wetland Total:	**20.224**
	Grand Total:	**80.185 (5,953)**

[1] Linear feet for the American River was measured along the approximate centerline of the main stem of the channel, not through the lagoon.

SOURCE: ESA 2021

5.1.1 Waters

American River

The American River is a perennial watercourse. The bed in the project area consists of substrate ranging in size from mud to cobble. OHWM indicators in the field approximately matched the location of the 18,500 cfs flow elevation (Appendix D, photo 3), and that elevation was used to delineate the OHWM boundary. The main channel of the American River bends around the eastern and southern sides of the project area. The project area boundary is near the centerline of the main channel. A perennial lagoon is off to the side of the main channel. Surface water flows into and out of the lagoon on either end at low areas of scoured cobble. Most of the lagoon contains water year-round. The inflow and outflow areas are exposed when water is low.

Most of the river is unvegetated, or has sparse submerged or aquatic floating vegetation along the margins including invasive water primrose (OBL; *Ludwigia* sp.). Areas below the 18,500 cfs OHWM elevation with at least 5 percent vegetation cover are identified as wetlands below the OHWM and are discussed below.

5.1.2 Wetlands

Forested Wetland

Vegetated areas dominated by mature trees below the OHWM of the American River are mapped as forested wetlands (FW 1 through 7). Soils consist of alluvium, with sandy soils or mud present in many locations. The forested wetland floods on average at least once every two years based on its position below the OHWM (18,500 cfs flow elevation). The forested wetland has a plant community dominated by riparian trees including Fremont cottonwood (FAC; *Populus fremontii* ssp. *fremontii*), box elder (FACW; *Acer negundo* var. *californicum*), Oregon ash (FACW; *Fraxinus latifolia*), and white alder (FACW; *Alnus rhombifolia*). Much of the forested wetland has a well-developed understory/shrub layer dominated by willows (FACW; *Salix* spp.), invasive Himalayan blackberry (FAC), and California rose (FAC; *Rosa californica*). Nutsedge (FACW; *Cyperus eragrostis*) and curly dock (FAC; *Rumex* spp.) are common in the herb layer.

Scrub-Shrub Wetland

Vegetated areas dominated by shrubs or sparse or immature trees below the OHWM of the American River are mapped as scrub-shrub wetlands (SS 1 through 9). The substrate in the scrub-shrub wetland often consists of cobble, gravel, or sand with little or no soil. The scrub-shrub wetland appears to be subjected to faster currents when water is high, and may be inundated more frequently than the forested wetland. Much of the scrub-shrub wetland is dominated by sandbar willow (FACW; *Salix exigua*). Tree and shrub species similar to the forested wetland also occur, but are generally less abundant and smaller in size than in the forested wetland. The herb layer is often absent or poorly developed, and often scoured cobble or gravel is present.

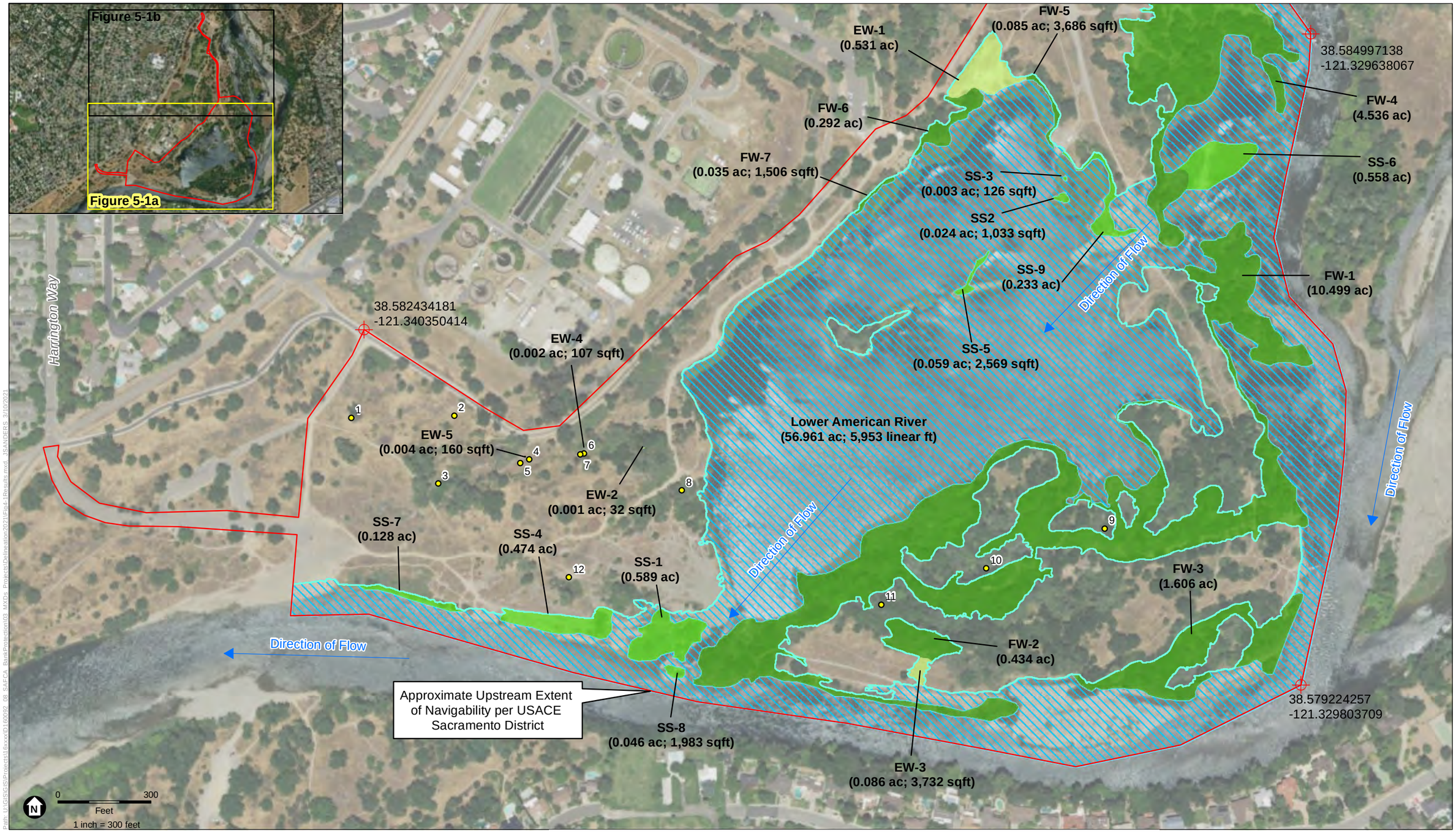

SOURCE: NAIP Imagery, 2016; NHC, 2019; ESA, 2021

Coordinate System: NAD 83
Projection: Lambery Conformal Conic
Datum: CA SP II, US Foot

ESA

Study Area (130.346 ac)
OHWM (18,500cfs WSE)
Data Points
Reference Points

Aquatic Features

Emergent Wetland (0.624 ac; 27,167 sqft)
Forested Wetland (17.487 ac; 761,713 sqft)
Scrub-Shrub Wetland (2.113 ac; 92,055 sqft)
Lower American River (56.961 ac; 2,481,210 sq ft; 5,953 linear ft)

American River Watershed Features 201600092.16

Figure 5-1a
Aquatic Resources Delineation Map

Path: U:\GIS\GIS\Projects\16xxx\D160092_08_SAFCA_BankProtection\03_MXDs_Projects\Delineation\2021\Fig4-1b.mxd, JSANDERS, 2/2/2021

SOURCE: NAIP Imagery, 2016; NHC, 2019; ESA, 2021

Coordinate System: NAD 83
Projection: Lambery Conformal Conic
Datum: CA SP II, US Foot

ESA

Study Area (130.346 ac)
OHWM (18,500cfs WSE)
Reference Points

Aquatic Features

Emergent Wetland (0.624 ac; 27,167 sqft)
Forested Wetland (17.487 ac; 761,713 sqft)
Lower American River (56.722 ac; 2,470,790 sq ft; 5,953 linear ft)

American River Watershed Features 201600092.16

Figure 5-1b
Aquatic Resources Delineation Map

Emergent Wetland

Emergent wetland is dominated by perennial aquatic emergent vegetation and annual hydrophytic forbs. There are two areas of emergent wetland below the OHWM of the American River (EW 1 and 3) and three much smaller emergent wetlands in low areas among the old mine tailings (EW 2, 4, and 5). Soils are typically sandy loams, often underlain by cobble at approximately 8 inches deep. Soils met the redox dark surface or redox depressions indicators. Hydrology is provided by either flooding from the American River, or from runoff from surrounding uplands for the small emergent wetlands amongst the mine tailings. Vegetation is typically dominated by spikerush (OBL; *Eleocharis macrostachya*), rushes (mostly FACW; *Juncus* spp.), or vervain (FACW; *Verbena bonariensis*). The emergent wetland on the north side of the lagoon is disturbed by frequent foot traffic and has compacted soils.

5.2 Regulatory Analysis

5.2.1 Waters of the U.S.

After the aquatic resources were delineated, all features were evaluated to determine whether they may be regulated under the CWA, using the parameters set forth under the current regulations defining waters of the U.S. **Table 2** summarizes the results of this assessment for all aquatic resources in the project area.

TABLE 2
APPLICATION OF THE "WATERS OF THE UNITED STATES" DEFINITION TO AQUATIC RESOURCES

Aquatic Resource	Waters of the U.S. (acres)	Excluded (acres)	Rationale
Other Waters			
American River	59.961	—	Downstream portion is a navigable water (33 CFR 328.3(a)(1)). Upstream portion is a tributary (33 CFR 328.3(a)(2)).
Wetlands			
Forested Wetlands 1–7	17.487	—	Adjacent wetlands (33 CFR 328.3(a)(4)).
Scrub-Shrub Wetlands 1–9	2.113	—	Adjacent wetlands (33 CFR 328.3(a)(4)).
Emergent Wetlands 1 and 3	0.617	—	Adjacent wetlands (33 CFR 328.3(a)(4)).
Emergent Wetlands 2, 4, and 5	—	0.007	Features not identified as waters of the U.S. (33 CFR 328.3(b)(1)). Do not meet definition of adjacent wetlands (33 CFR 328.3(c)(1)).
Total:	**80.178**	**0.007**	

American River

Part of the American River in the project area is defined as a navigable water by the Sacramento District of the Corps (2021). The approximate upper limit of navigability is noted on Figure 5-1a. Navigable waterways that were, are, or may be used in interstate or foreign commerce are waters of the U.S. (33 CFR 328.3(a)(1)).

Upstream of the defined limit of navigability, the American River qualifies as a tributary because it contributes surface water flow to the navigable portion of the American River every year. Tributaries are waters of the U.S. (33 CFR 328.3(a)(2)).

Forested Wetlands (FW 1 through 7), Scrub-Shrub Wetlands (SS 1 through 9), and Emergent Wetlands (EW 1 and 3)

These wetlands are below the OHWM of the American River. These wetlands abut the American River, and therefore meet the definition of adjacent wetlands (33 CFR 328.3(c)(1)(i)). Adjacent wetlands are waters of the U.S. (33 CFR 328.3(a)(4)).

Emergent Wetlands (EW 2, 4, and 5)

These wetlands are in low spots of topography amongst old mine tailings. They are surrounded by much higher terrain, mostly more than 10 feet higher in elevation. The areas draining to them are large enough to result in small areas (32 to 160 ft^2) of wetland conditions, as they appear to have similar well-drained substrates as the rest of the mine tailings areas. These wetlands are much too small, and the surrounding terrain too high, to ever overtop into the American River. The water in the American River would need to rise well beyond the elevation of a typical year before water would enter these emergent wetlands, because the OHWM as mapped is approximately a 2-year flood event. These emergent wetlands do not abut the American River, are not inundated by the American River in a typical year, and are not physically separated from the American River by a natural feature. Therefore, they do not meet the definition of adjacent wetlands (33 CFR 328.3(c)(1)). Aquatic resources not identified in 33 CFR 328.3(a) are not waters of the U.S. (33 CFR 328.3(b)(1)). EW 2, 4, and 5 might also qualify as pits excavated in uplands incidental to mining activity for the purpose of obtaining gravel (33 CFR 328.3(b)(9)).

5.2.2 Waters of the State

All of the aquatic resources in the project area that qualify as waters of U.S also qualify as waters of the state.

EW 2, 4, and 5 may not qualify as waters of the U.S. Waters of the state include “wetlands created by modification of a surface water of the state” (Item 2) and artificial wetlands that “resulted from historic human activity, is not subject to ongoing operation and maintenance, and has become a relatively permanent part of the natural landscape” (Item 3c). There were overflow channels of the American River in the vicinity of EW 2, 4, and 5 prior to gravel mining in the area. EW 2, 4, and 5 could also be considered artificial wetlands resulting from the gravel mining, not subject to ongoing operation and maintenance, that have become a relatively permanent part of the natural landscape. EW 2, 4, and 5 will likely qualify as waters of the state based on the State Board’s procedures.

5.3 Conclusions

In total, 80.185 acres of aquatic resources are present in the project area. All of the aquatic resources that meet criteria as waters of the U.S. total 80.178 acres. The aquatic resources that may not qualify as waters of the U.S. (EW 2, 4, and 5) total 0.007 acre.

The entire 80.185 acres of aquatic resources in the project area may qualify as waters of the state.

This report documents the delineation of the boundaries of aquatic resources in the project area, based on the best professional judgment of ESA investigators. All conclusions presented should be considered preliminary and subject to change pending review by the Corps and/or State of California.

This page intentionally left blank

CHAPTER 6
References

Baldwin, B.G., D.H. Goldman, D.J. Keil, R. Patterson, T.J. Rosatti, and D.H. Wilken, editors, 2012. The Jepson manual: Vascular plants of California, second edition. University of California Press, Berkeley, CA.

Department of Water Resources (DWR), 2021. Best available maps. Accessed February 2021. Available: https://gis.bam.water.ca.gov/bam/

Environmental Laboratory, 1987. Corps of Engineers Wetland Delineation Manual (Technical Report Y-87-1). U.S. Army Corps of Engineers Waterways Experimental Station. Vicksburg, MS.

Environmental Science Associates (ESA), 2019. American River Common Features 2016 Project American River Contract 1 Aquatic Resources Delineation Report. Prepared for the Sacramento Area Flood Control Agency, September 2019.

Federal Emergency Management Agency (FEMA), 2021. FEMA Flood Map Service Center; Flood Insurance Rate Map (FIRM). Accessed February 2021. Available: https://msc.fema.gov/portal/home

Federal Geographic Data Committee (FGDC), 2013. Classification of Wetlands and Deepwater Habitats of the United States. FGDC-STD-004-2013. Second Edition. Wetlands Subcommittee, Federal Geographic Data Committee and U.S. Fish and Wildlife Service, Washington, D.C.

Google, Inc., 2021. Google Earth (Version 7.3.2.5776) [Software]. Available: www.google.com/earth/. Accessed February 2021.

Kollmorgen Instruments Corporation, Macbeth Division, 1990. Munsell Soil Color Charts, Baltimore, MD.

National Weather Service Forecast Office (NWSFO), 2021. Preliminary monthly climate data for downtown Sacramento, CA. Accessed February 2021. Available: https://w2.weather.gov/climate/index.php?wfo=sto

Natural Resources Conservation Service (NRCS), U.S. Department of Agriculture, 1993. Soil survey of Sacramento County, California.

———, 2021a. Online Soil Survey. Available: https://websoilsurvey.sc.egov.usda.gov/App/HomePage.htm. Accessed February 2021.

———, 2019b. List of Hydric Soils. Available: www.nrcs.usda.gov/wps/portal/nrcs/main/soils/use/hydric. Accessed February 2021.

U.S. Army Corps of Engineers (Corps), 2008. Regional Supplement to the Corps of Engineers Wetland Delineation Manual: Arid West Region (Version 2.0) ed. J.S. Wakeley, R.W. Lichvar, and C.V. Noble. ERDC/EL TR-06-16. Vicksburg, MS: U.S. Army Engineer Research and Development Center.

———, 2014. A guide to ordinary high water mark (OHWM) delineation for non-perennial streams in the western mountains, valleys, and coast region of the United States. Technical Report ERDC/CRREL TR-14-13. U.S. Army Engineer Research and Development Center, Vicksburg, MS.

———, 2018. 2018 National Wetland Plant List – Home Page. Available: http://wetland-plants.usace.army.mil/nwpl_static/v34/home/home.html. Accessed February 2021.

———, 2021. Navigable waterways in the Sacramento District. Available: www.spk.usace.army.mil/Missions/Regulatory/Jurisdiction/Navigable-Waters-of-the-US/. Accessed February 2021.

U.S. Fish and Wildlife Service (USFWS), 2021. National Wetlands Inventory. Available: www.fws.gov/wetlands/Data/Mapper.html. Accessed February 2021.

U.S. Geological Survey (USGS), 2021. USGS Historical Topographic Map Explorer. Available: http://historicalmaps.arcgis.com/usgs/. Accessed February 2021.

University of California Santa Barbara (UCSB), 2021. Special Research Collections, UCSB Library. Available: https://www.library.ucsb.edu/src/airphotos. Accessed February 2021.

Western Regional Climate Center, 2021. Period of Record General Climate Summary for Sacramento 5 ESE, California (047633), 1877 –2016. Available: www.wrcc.dri.edu/coopmap. Accessed February 2021.

Appendix A

Wetland Determination Data Forms

WETLAND DETERMINATION DATA FORM – Arid West Region
Routine Wetland Determination
(September 2008 V2.0 COE Arid West Wetlands Delineation Manual)

Project/Site: Lower American River – Arden Pond City/County: Sacramento County Sampling Date: January 21, 2021
Applicant/Owner: SAFCA State: CA Sampling Point: **1**
Investigator(s): Chuck Hughes, Kelly Bayne Section, Township, Range: See Report
Landform (hillslope, terrace, etc.): Floodplain Local relief (concave, convex, none): Concave Slope (%): <1
Subregion (LRR): C Lat: See Report Long: Datum:
Soil Map Unit Name: Xerofluvents, 0-2% slopes, flooded NWI classification: None
Are climatic/hydrologic conditions on the site typical for this time of the year? Yes ☐ No ☒ (If no, explain in remarks.)
Are Vegetation ☐ Soil ☐, Or Hydrology ☐ significantly disturbed? Are "Normal Circumstances" present? Yes ☒ No ☐
Are Vegetation ☐ Soil ☐, Or Hydrology ☐ Naturally problematic? (If needed, explain any answers in remarks.)

SUMMARY OF FINDINGS – Attach site map showing sampling point locations, transects, important features, etc.

Hydrophytic Vegetation Present?	Yes ☐	No ☒			
Hydric Soil Present?	Yes ☐	No ☒	Is the Sampled Area		
Wetland Hydrology Present?	Yes ☐	No ☒	within a Wetland?	Yes ☐	No ☒

Remarks: Winter has been drier than normal. Data point taken in low spot in topography.

VEGETATION

Tree Stratum: ((Plot size:_____10 ft radius_____)	**Absolute % Cover**	**Dominant Species?**	**Indicator Status**
1. *Robinia pseudoacacia*	25	D	FACU
2.			
3.			
4.			
Total Cover:	25		

Sapling/Shrub Stratum: (Plot size:_____)			
1.			
2.			
3.			
4.			
5.			
Total Cover:			

Herb Stratum: (Plot size:___6 ft radius_____)			
1. *Conium maculatum*	25	D	FACW
2.			
3.			
4.			
5.			
6.			
7.			
8.			
Total Cover:	25		

Woody Vine Stratum: (Plot size:_____)			
1.			
2.			
Total Cover:			

% Bare Ground in Herb Stratum 75 % Cover of Biotic Crust 0

Dominance Test worksheet:

Number of Dominant Species That Are OBL, FACW or FAC: 1 (A)
Total Number of Dominant Species Across All Strata: 2 (B)
Percent of Dominant Species That Are OBL, FACW, or FAC: 50% (A/B)

Prevalence Index worksheet:

Total % Cover of:		Multiply by:
OBL Species:		x 1 =
FACW Species		x 2 =
FAC Species		x 3 =
FACU Species		x 4 =
UPL Species		x 5 =
Column Totals:	(A)	(B)

Prevalence Index = B/A =

Hydrophytic Vegetation Indicators:
- ☐ Dominance Test is >50%
- ☐ Prevalence Index is ≤3.0[1]
- ☐ Morphological Adaptations[1] (Provide supporting data in Remarks or on a separate sheet)
- ☐ Problematic Hydrophytic Vegetation[1] (Explain)

[1]Indicators of Hydric soil and wetland hydrology must be present.

Hydrophytic Vegetation Present? Yes ☐ No ☒

Remarks:

SOIL

Sampling Point: 1

Profile Description: (Describe the depth needed to document the Indicator or confirm the absence of Indicators.)

Depth	Matrix		Redox Features					
Inches	Color (moist)	%	Color (moist)	%	Type[1]	Loc[2]	Texture	Remarks
0-13	10YR 3/3	100	--				Fine sandy silt loam	
>13							Cobble	

[1]Type : C=Concentration, D=Depletion, RM=Reduced Matrix, CS=Covered or Coated Sand Grains [2]Location: PL=Pore Lining, M=Matrix

Hydric Soil Indicators: (Applicable to all LRRs, unless otherwise noted.)

- ☐ Histosol (A1)
- ☐ Histic Epipedon (A2)
- ☐ Black Histic (A3)
- ☐ Hydrogen Sulfide (A4)
- ☐ Stratified Layers (A5) **(LRR C)**
- ☐ 1 cm Muck (A9) **(LRR D)**
- ☐ Depleted Below Dark Surface (A11)
- ☐ Thick Dark Surface (A12)
- ☐ Sandy Mucky Mineral (S1)
- ☐ Sandy Gleyed Matrix (S4)
- ☐ Sandy Redox (S5)
- ☐ Stripped Matrix (S6)
- ☐ Loamy Mucky Mineral (F1)
- ☐ Loamy Gleyed Matrix (F2)
- ☐ Depleted Matrix (F3)
- ☐ Redox Dark Surface (F6)
- ☐ Depleted Dark Surface (F7)
- ☐ Redox Depressions (F8)
- ☐ Vernal Pools (F9)

Indicators for Problematic Hydric Soils[3]:

- ☐ 1 cm Muck (A9) (**LRR C**)
- ☐ 2 cm Muck (A10) (**LRR B**)
- ☐ Reduced Vertic (F18)
- ☐ Red Parent Material (TF2)
- ☐ Other (Explain in Remarks)

[3]Indicators of hydrophytic vegetation and wetland hydrology must be present, unless disturbed or problematic.

Restrictive Layer (if present):
Type: _____
Depth (inches): _____

Hydric Soil Present? **Yes** ☐ **No** ☒

Remarks:

HYDROLOGY

Wetland Hydrology Indicators:

Primary Indicators (minimum of one required; check all that apply)

- ☐ Surface water (A1)
- ☐ High water Table (A2)
- ☐ Saturation (A3)
- ☐ Water Marks (B1) (**Nonriverine**)
- ☐ Sediment Deposits (B2) (**Nonriverine**)
- ☐ Drift Deposits (B3) (**Nonriverine**)
- ☐ Surface Soil Cracks (B6)
- ☐ Inundation Visible on Aerial Imagery (B7)
- ☐ Water-Stained Leaves (B9)
- ☐ Salt Crust (B11)
- ☐ Biotic Crust (B12)
- ☐ Aquatic Invertebrates (B13)
- ☐ Hydrogen Sulfide Odor (C1)
- ☐ Oxidized Rhizospheres along Living Roots (C3)
- ☐ Presence of Reduced Iron (C4)
- ☐ Recent Iron Reduction in Tilled Soils (C6)
- ☐ Thin Muck Surface (C7)
- ☐ Other (Explain in Remarks)

Secondary Indicators (2or more required)

- ☐ Water Marks (B1) (**Riverine**)
- ☐ Sediment Deposits (B2) (**Riverine**)
- ☐ Drift Deposits (B3) (**Riverine**)
- ☐ Drainage Patterns (B10)
- ☐ Dry-Season Water Table (C2)
- ☐ Crayfish Burrows (C8)
- ☐ Saturation Visible-Aerial Imagery (C9)
- ☐ Shallow Aquitard (D3)
- ☐ FAC-Neutral test (D5)

Field Observations:

Surface Water Present? Yes ☐ No ☒ Depth (inches): _____
Water Table Present? Yes ☐ No ☒ Depth (inches): _____
Saturation Present? Yes ☐ No ☒ Depth (inches): _____
(includes capillary fringe)

Wetland Hydrology Present? **Yes** ☐ **No** ☒

Describe Recorded Data (stream gauge, monitoring well, aerial photos, previous inspections, if available:

Remarks:

WETLAND DETERMINATION DATA FORM – Arid West Region
Routine Wetland Determination
(September 2008 V2.0 COE Arid West Wetlands Delineation Manual)

Project/Site: Lower American River – Arden Pond City/County: Sacramento County Sampling Date: January 21, 2021
Applicant/Owner: SAFCA State: CA Sampling Point: 2
Investigator(s): Chuck Hughes, Kelly Bayne Section, Township, Range: See Report
Landform (hillslope, terrace, etc.): Floodplain Local relief (concave, convex, none): Concave Slope (%): <1
Subregion (LRR): C Lat: See Report Long: Datum:
Soil Map Unit Name: Xerofluvents, 0-2% slopes, flooded NWI classification: None
Are climatic/hydrologic conditions on the site typical for this time of the year? Yes ☐ No ☒ (If no, explain in remarks.)
Are Vegetation ☐ Soil ☐, Or Hydrology ☐ significantly disturbed? Are "Normal Circumstances" present? Yes ☒ No ☐
Are Vegetation ☐ Soil ☐, Or Hydrology ☐ Naturally problematic? (If needed, explain any answers in remarks.)

SUMMARY OF FINDINGS – Attach site map showing sampling point locations, transects, important features, etc.

Hydrophytic Vegetation Present?	Yes ☐	No ☒	
Hydric Soil Present?	Yes ☐	No ☒	Is the Sampled Area
Wetland Hydrology Present?	Yes ☐	No ☒	within a Wetland? Yes ☐ No ☒

Remarks: Winter has been drier than normal. Low spot likely created from land manipulation.

VEGETATION

Tree Stratum: ((Plot size:_____)	Absolute % Cover	Dominant Species?	Indicator Status
1.			
2.			
3.			
4.			
Total Cover:			

Sapling/Shrub Stratum: (Plot size:_____)			
1.			
2.			
3.			
4.			
5.			
Total Cover:			

Herb Stratum: (Plot size:____6 ft radius_____)			
1. *Bromus diandrus*	30	D	UPL
2. *Centaurea solstitialis*	25	D	UPL
3. *Bromus hordeaceus*	30	D	FACU
4. *Hirschfeldia incana*	1		UPL
5. *Galium aparine*	1		FACU
6.			
7.			
8.			
Total Cover:	77		

Woody Vine Stratum: (Plot size:_____)			
1.			
2.			
Total Cover:			

% Bare Ground in Herb Stratum 25 % Cover of Biotic Crust 0

Dominance Test worksheet:

Number of Dominant Species That Are OBL, FACW or FAC: 0 (A)
Total Number of Dominant Species Across All Strata: 3 (B)
Percent of Dominant Species That Are OBL, FACW, or FAC: 0% (A/B)

Prevalence Index worksheet:

Total % Cover of:		Multiply by:
OBL Species:		x 1 =
FACW Species		x 2 =
FAC Species		x 3 =
FACU Species		x 4 =
UPL Species		x 5 =
Column Totals:	(A)	(B)

Prevalence Index = B/A =

Hydrophytic Vegetation Indicators:
- ☐ Dominance Test is >50%
- ☐ Prevalence Index is ≤3.0[1]
- ☐ Morphological Adaptations[1] (Provide supporting data in Remarks or on a separate sheet)
- ☐ Problematic Hydrophytic Vegetation[1] (Explain)

[1]Indicators of Hydric soil and wetland hydrology must be present.

Hydrophytic Vegetation Present? Yes ☐ No ☒

Remarks:

SOIL

Sampling Point: **2**

Profile Description: (Describe the depth needed to document the Indicator or confirm the absence of Indicators.)

Depth	Matrix		Redox Features					
Inches	Color (moist)	%	Color (moist)	%	Type[1]	Loc[2]	Texture	Remarks
0-16	10YR 3/4	100	--				Fine sandy silt loam	

[1]Type : C=Concentration, D=Depletion, RM=Reduced Matrix, CS=Covered or Coated Sand Grains [2]Location: PL=Pore Lining, M=Matrix

Hydric Soil Indicators: (Applicable to all LRRs, unless otherwise noted.)

- ☐ Histosol (A1)
- ☐ Histic Epipedon (A2)
- ☐ Black Histic (A3)
- ☐ Hydrogen Sulfide (A4)
- ☐ Stratified Layers (A5) **(LRR C)**
- ☐ 1 cm Muck (A9) **(LRR D)**
- ☐ Depleted Below Dark Surface (A11)
- ☐ Thick Dark Surface (A12)
- ☐ Sandy Mucky Mineral (S1)
- ☐ Sandy Gleyed Matrix (S4)
- ☐ Sandy Redox (S5)
- ☐ Stripped Matrix (S6)
- ☐ Loamy Mucky Mineral (F1)
- ☐ Loamy Gleyed Matrix (F2)
- ☐ Depleted Matrix (F3)
- ☐ Redox Dark Surface (F6)
- ☐ Depleted Dark Surface (F7)
- ☐ Redox Depressions (F8)
- ☐ Vernal Pools (F9)

Indicators for Problematic Hydric Soils[3]:

- ☐ 1 cm Muck (A9) (**LRR C**)
- ☐ 2 cm Muck (A10) (**LRR B**)
- ☐ Reduced Vertic (F18)
- ☐ Red Parent Material (TF2)
- ☐ Other (Explain in Remarks)

[3]Indicators of hydrophytic vegetation and wetland hydrology must be present, unless disturbed or problematic.

Restrictive Layer (if present):
Type: _____
Depth (inches): _____

Hydric Soil Present? **Yes** ☐ **No** ☒

Remarks:

HYDROLOGY

Wetland Hydrology Indicators:

Primary Indicators (minimum of one required; check all that apply)

- ☐ Surface water (A1)
- ☐ High water Table (A2)
- ☐ Saturation (A3)
- ☐ Water Marks (B1) (**Nonriverine**)
- ☐ Sediment Deposits (B2) (**Nonriverine**)
- ☐ Drift Deposits (B3) (**Nonriverine**)
- ☐ Surface Soil Cracks (B6)
- ☐ Inundation Visible on Aerial Imagery (B7)
- ☐ Water-Stained Leaves (B9)
- ☐ Salt Crust (B11)
- ☐ Biotic Crust (B12)
- ☐ Aquatic Invertebrates (B13)
- ☐ Hydrogen Sulfide Odor (C1)
- ☐ Oxidized Rhizospheres along Living Roots (C3)
- ☐ Presence of Reduced Iron (C4)
- ☐ Recent Iron Reduction in Tilled Soils (C6)
- ☐ Thin Muck Surface (C7)
- ☐ Other (Explain in Remarks)

Secondary Indicators (2or more required)

- ☐ Water Marks (B1) (**Riverine**)
- ☐ Sediment Deposits (B2) (**Riverine**)
- ☐ Drift Deposits (B3) (**Riverine**)
- ☐ Drainage Patterns (B10)
- ☐ Dry-Season Water Table (C2)
- ☐ Crayfish Burrows (C8)
- ☐ Saturation Visible-Aerial Imagery (C9)
- ☐ Shallow Aquitard (D3)
- ☐ FAC-Neutral test (D5)

Field Observations:

Surface Water Present? Yes ☐ No ☒ Depth (inches): _____
Water Table Present? Yes ☐ No ☒ Depth (inches): _____
Saturation Present? Yes ☐ No ☒ Depth (inches): _____
(includes capillary fringe)

Wetland Hydrology Present? **Yes** ☐ **No** ☒

Describe Recorded Data (stream gauge, monitoring well, aerial photos, previous inspections, if available:

Remarks:

WETLAND DETERMINATION DATA FORM – Arid West Region
Routine Wetland Determination
(September 2008 V2.0 COE Arid West Wetlands Delineation Manual)

Project/Site: Lower American River – Arden Pond City/County: Sacramento County Sampling Date: January 21, 2021
Applicant/Owner: SAFCA State: CA Sampling Point: **3**
Investigator(s): Chuck Hughes, Kelly Bayne Section, Township, Range: See Report
Landform (hillslope, terrace, etc.): Floodplain Local relief (concave, convex, none): Concave Slope (%): <1
Subregion (LRR): C Lat: See Report Long: Datum:
Soil Map Unit Name: Xerofluvents, 0-2% slopes, flooded NWI classification: None
Are climatic/hydrologic conditions on the site typical for this time of the year? Yes ☐ No ☒ (If no, explain in remarks.)
Are Vegetation ☐ Soil ☐, Or Hydrology ☐ significantly disturbed? Are "Normal Circumstances" present? Yes ☒ No ☐
Are Vegetation ☐ Soil ☐, Or Hydrology ☐ Naturally problematic? (If needed, explain any answers in remarks.)

SUMMARY OF FINDINGS – Attach site map showing sampling point locations, transects, important features, etc.

Hydrophytic Vegetation Present?	Yes ☒	No ☐	
Hydric Soil Present?	Yes ☐	No ☒	Is the Sampled Area
Wetland Hydrology Present?	Yes ☐	No ☒	within a Wetland? Yes ☐ No ☒

Remarks: Winter has been drier than normal. Low spot, surrounding land manipulated in the past.

VEGETATION

Tree Stratum: ((Plot size:____10 ft radius_____)	**Absolute % Cover**	**Dominant Species?**	**Indicator Status**
1. *Fraxinus latifolia*	25	D	FACW
2.			
3.			
4.			
Total Cover:	25		

Sapling/Shrub Stratum: (Plot size:__ 10 ft radius__)			
1. *Baccharis pilularis*	3		UPL
2.			
3.			
4.			
5.			
Total Cover:	3		

Herb Stratum: (Plot size:__ 6 ft radius _____)			
1. *Artemisia douglasiana*	10	D	FAC
2. *Rubus ursinus*	5	D	FAC
3. *Verbena bonariensis*	3		FACW
4. *Hypericum perforatum*	2		FACU
5.			
6.			
7.			
8.			
Total Cover:	20		

Woody Vine Stratum: (Plot size:_____)			
1.			
2.			
Total Cover:			

% Bare Ground in Herb Stratum 80 % Cover of Biotic Crust 0

Dominance Test worksheet:

Number of Dominant Species That Are OBL, FACW or FAC: 3 (A)
Total Number of Dominant Species Across All Strata: 3 (B)
Percent of Dominant Species That Are OBL, FACW, or FAC: 100% (A/B)

Prevalence Index worksheet:

Total % Cover of:		Multiply by:
OBL Species:		x 1 =
FACW Species		x 2 =
FAC Species		x 3 =
FACU Species		x 4 =
UPL Species		x 5 =
Column Totals:	(A)	(B)

Prevalence Index = B/A =

Hydrophytic Vegetation Indicators:
- ☒ Dominance Test is >50%
- ☐ Prevalence Index is ≤3.0[1]
- ☐ Morphological Adaptations[1] (Provide supporting data in Remarks or on a separate sheet)
- ☐ Problematic Hydrophytic Vegetation[1] (Explain)

[1]Indicators of Hydric soil and wetland hydrology must be present.

Hydrophytic Vegetation Present? Yes ☒ No ☐

Remarks:

SOIL

Sampling Point: **3**

Profile Description: (Describe the depth needed to document the Indicator or confirm the absence of Indicators.)

Depth	Matrix		Redox Features					
Inches	Color (moist)	%	Color (moist)	%	Type[1]	Loc[2]	Texture	Remarks
0-6	10YR 3/3	100	--				Loamy sand	
6-16	10YR 3/4	100	--				Fine sandy loam	Much gravel and cobble mixed in

[1]Type : C=Concentration, D=Depletion, RM=Reduced Matrix, CS=Covered or Coated Sand Grains [2]Location: PL=Pore Lining, M=Matrix

Hydric Soil Indicators: (Applicable to all LRRs, unless otherwise noted.)

- ☐ Histosol (A1)
- ☐ Histic Epipedon (A2)
- ☐ Black Histic (A3)
- ☐ Hydrogen Sulfide (A4)
- ☐ Stratified Layers (A5) **(LRR C)**
- ☐ 1 cm Muck (A9) **(LRR D)**
- ☐ Depleted Below Dark Surface (A11)
- ☐ Thick Dark Surface (A12)
- ☐ Sandy Mucky Mineral (S1)
- ☐ Sandy Gleyed Matrix (S4)
- ☐ Sandy Redox (S5)
- ☐ Stripped Matrix (S6)
- ☐ Loamy Mucky Mineral (F1)
- ☐ Loamy Gleyed Matrix (F2)
- ☐ Depleted Matrix (F3)
- ☐ Redox Dark Surface (F6)
- ☐ Depleted Dark Surface (F7)
- ☐ Redox Depressions (F8)
- ☐ Vernal Pools (F9)

Indicators for Problematic Hydric Soils[3]:

- ☐ 1 cm Muck (A9) (**LRR C**)
- ☐ 2 cm Muck (A10) (**LRR B**)
- ☐ Reduced Vertic (F18)
- ☐ Red Parent Material (TF2)
- ☐ Other (Explain in Remarks)

[3]Indicators of hydrophytic vegetation and wetland hydrology must be present, unless disturbed or problematic.

Restrictive Layer (if present):
Type: _____
Depth (inches): _____

Hydric Soil Present? **Yes** ☐ **No** ☒

Remarks:

HYDROLOGY

Wetland Hydrology Indicators:

Primary Indicators (minimum of one required; check all that apply)

- ☐ Surface water (A1)
- ☐ High water Table (A2)
- ☐ Saturation (A3)
- ☐ Water Marks (B1) (**Nonriverine**)
- ☐ Sediment Deposits (B2) (**Nonriverine**)
- ☐ Drift Deposits (B3) (**Nonriverine**)
- ☐ Surface Soil Cracks (B6)
- ☐ Inundation Visible on Aerial Imagery (B7)
- ☐ Water-Stained Leaves (B9)
- ☐ Salt Crust (B11)
- ☐ Biotic Crust (B12)
- ☐ Aquatic Invertebrates (B13)
- ☐ Hydrogen Sulfide Odor (C1)
- ☐ Oxidized Rhizospheres along Living Roots (C3)
- ☐ Presence of Reduced Iron (C4)
- ☐ Recent Iron Reduction in Tilled Soils (C6)
- ☐ Thin Muck Surface (C7)
- ☐ Other (Explain in Remarks)

Secondary Indicators (2or more required)

- ☐ Water Marks (B1) (**Riverine**)
- ☐ Sediment Deposits (B2) (**Riverine**)
- ☐ Drift Deposits (B3) (**Riverine**)
- ☐ Drainage Patterns (B10)
- ☐ Dry-Season Water Table (C2)
- ☐ Crayfish Burrows (C8)
- ☐ Saturation Visible-Aerial Imagery (C9)
- ☐ Shallow Aquitard (D3)
- ☒ FAC-Neutral test (D5)

Field Observations:

Surface Water Present? Yes ☐ No ☒ Depth (inches): _____
Water Table Present? Yes ☐ No ☒ Depth (inches): _____
Saturation Present? Yes ☐ No ☒ Depth (inches): _____
(includes capillary fringe)

Wetland Hydrology Present? **Yes** ☐ **No** ☒

Describe Recorded Data (stream gauge, monitoring well, aerial photos, previous inspections, if available:

Remarks:

WETLAND DETERMINATION DATA FORM – Arid West Region
Routine Wetland Determination
(September 2008 V2.0 COE Arid West Wetlands Delineation Manual)

Project/Site: Lower American River – Arden Pond City/County: Sacramento County Sampling Date: January 21, 2021
Applicant/Owner: SAFCA State: CA Sampling Point: **4**
Investigator(s): Chuck Hughes, Kelly Bayne Section, Township, Range: See Report
Landform (hillslope, terrace, etc.): Floodplain Local relief (concave, convex, none): Concave Slope (%): <1
Subregion (LRR): C Lat: See Report Long: Datum:
Soil Map Unit Name: Xerofluvents, 0-2% slopes, flooded NWI classification: None
Are climatic/hydrologic conditions on the site typical for this time of the year? Yes ☐ No ☒ (If no, explain in remarks.)
Are Vegetation ☐ Soil ☐, Or Hydrology ☐ significantly disturbed? Are "Normal Circumstances" present? Yes ☒ No ☐
Are Vegetation ☐ Soil ☐, Or Hydrology ☐ Naturally problematic? (If needed, explain any answers in remarks.)

SUMMARY OF FINDINGS – Attach site map showing sampling point locations, transects, important features, etc.

Hydrophytic Vegetation Present?	Yes ☒	No ☐	
Hydric Soil Present?	Yes ☒	No ☐	Is the Sampled Area
Wetland Hydrology Present?	Yes ☒	No ☐	within a Wetland? Yes ☒ No ☐

Remarks: Winter has been drier than normal. Low area that receives runoff from surrounding slopes.

VEGETATION

Tree Stratum: ((Plot size:_____)	Absolute % Cover	Dominant Species?	Indicator Status
1.			
2.			
3.			
4.			
Total Cover:			

Sapling/Shrub Stratum: (Plot size:_____)			
1.			
2.			
3.			
4.			
5.			
Total Cover:			

Herb Stratum: (Plot size:__6 ft radius_____)			
1. *Eleocharis macrostachya*	64	D	OBL
2. *Cyperus eragrostis*	10		FACW
3. *Xanthium stramineum*	5		FAC
4. *Bromus diandrus*	10		UPL
5. *Geranium molle*	3		UPL
6. *Polypogon monspeliensis*	3		FACW
7.			
8.			
Total Cover:	95		

Woody Vine Stratum: (Plot size:_____)			
1.			
2.			
Total Cover:			

% Bare Ground in Herb Stratum 10 % Cover of Biotic Crust 0

Dominance Test worksheet:

Number of Dominant Species That Are OBL, FACW or FAC: 1 (A)
Total Number of Dominant Species Across All Strata: 1 (B)
Percent of Dominant Species That Are OBL, FACW, or FAC: 100% (A/B)

Prevalence Index worksheet:

Total % Cover of:		Multiply by:
OBL Species:		x 1 =
FACW Species		x 2 =
FAC Species		x 3 =
FACU Species		x 4 =
UPL Species		x 5 =
Column Totals:	(A)	(B)

Prevalence Index = B/A =

Hydrophytic Vegetation Indicators:
- ☒ Dominance Test is >50%
- ☐ Prevalence Index is ≤3.0[1]
- ☐ Morphological Adaptations[1] (Provide supporting data in Remarks or on a separate sheet)
- ☐ Problematic Hydrophytic Vegetation[1] (Explain)

[1]Indicators of Hydric soil and wetland hydrology must be present.

Hydrophytic Vegetation Present? Yes ☒ No ☐

Remarks:

SOIL

Sampling Point: **4**

Profile Description: (Describe the depth needed to document the Indicator or confirm the absence of Indicators.)

Depth Inches	Matrix Color (moist)	Matrix %	Redox Features Color (moist)	Redox %	Type[1]	Loc[2]	Texture	Remarks
0-8	10YR 3/2	85	5YR 3/4	15	C	M, PL	Sandy clay loam	
>8							Cobble	

[1]Type : C=Concentration, D=Depletion, RM=Reduced Matrix, CS=Covered or Coated Sand Grains [2]Location: PL=Pore Lining, M=Matrix

Hydric Soil Indicators: (Applicable to all LRRs, unless otherwise noted.)

- ☐ Histosol (A1)
- ☐ Histic Epipedon (A2)
- ☐ Black Histic (A3)
- ☐ Hydrogen Sulfide (A4)
- ☐ Stratified Layers (A5) **(LRR C)**
- ☐ 1 cm Muck (A9) **(LRR D)**
- ☐ Depleted Below Dark Surface (A11)
- ☐ Thick Dark Surface (A12)
- ☐ Sandy Mucky Mineral (S1)
- ☐ Sandy Gleyed Matrix (S4)
- ☐ Sandy Redox (S5)
- ☐ Stripped Matrix (S6)
- ☐ Loamy Mucky Mineral (F1)
- ☐ Loamy Gleyed Matrix (F2)
- ☐ Depleted Matrix (F3)
- ☒ Redox Dark Surface (F6)
- ☐ Depleted Dark Surface (F7)
- ☐ Redox Depressions (F8)
- ☐ Vernal Pools (F9)

Indicators for Problematic Hydric Soils[3]:

- ☐ 1 cm Muck (A9) (**LRR C**)
- ☐ 2 cm Muck (A10) (**LRR B**)
- ☐ Reduced Vertic (F18)
- ☐ Red Parent Material (TF2)
- ☐ Other (Explain in Remarks)

[3]Indicators of hydrophytic vegetation and wetland hydrology must be present, unless disturbed or problematic.

Restrictive Layer (if present):
Type: _____
Depth (inches): _____

Hydric Soil Present? **Yes** ☒ **No** ☐

Remarks:

HYDROLOGY

Wetland Hydrology Indicators:

Primary Indicators (minimum of one required; check all that apply)

- ☐ Surface water (A1)
- ☐ High water Table (A2)
- ☐ Saturation (A3)
- ☐ Water Marks (B1) (**Nonriverine**)
- ☐ Sediment Deposits (B2) (**Nonriverine**)
- ☐ Drift Deposits (B3) (**Nonriverine**)
- ☐ Surface Soil Cracks (B6)
- ☐ Inundation Visible on Aerial Imagery (B7)
- ☐ Water-Stained Leaves (B9)
- ☐ Salt Crust (B11)
- ☐ Biotic Crust (B12)
- ☐ Aquatic Invertebrates (B13)
- ☐ Hydrogen Sulfide Odor (C1)
- ☐ Oxidized Rhizospheres along Living Roots (C3)
- ☐ Presence of Reduced Iron (C4)
- ☐ Recent Iron Reduction in Tilled Soils (C6)
- ☐ Thin Muck Surface (C7)
- ☐ Other (Explain in Remarks)

Secondary Indicators (2or more required)

- ☐ Water Marks (B1) (**Riverine**)
- ☒ Sediment Deposits (B2) (**Riverine**)
- ☐ Drift Deposits (B3) (**Riverine**)
- ☐ Drainage Patterns (B10)
- ☐ Dry-Season Water Table (C2)
- ☐ Crayfish Burrows (C8)
- ☐ Saturation Visible-Aerial Imagery (C9)
- ☐ Shallow Aquitard (D3)
- ☒ FAC-Neutral test (D5)

Field Observations:

Surface Water Present? Yes ☐ No ☒ Depth (inches): _____
Water Table Present? Yes ☐ No ☒ Depth (inches): _____
Saturation Present? Yes ☐ No ☒ Depth (inches): _____
(includes capillary fringe)

Wetland Hydrology Present? **Yes** ☒ **No** ☐

Describe Recorded Data (stream gauge, monitoring well, aerial photos, previous inspections, if available:

Remarks: Fines deposited on herbaceous stem bases.

WETLAND DETERMINATION DATA FORM – Arid West Region
Routine Wetland Determination
(September 2008 V2.0 COE Arid West Wetlands Delineation Manual)

Project/Site: Lower American River – Arden Pond City/County: Sacramento County Sampling Date: January 21, 2021
Applicant/Owner: SAFCA State: CA Sampling Point: **5**
Investigator(s): Chuck Hughes, Kelly Bayne Section, Township, Range: See Report
Landform (hillslope, terrace, etc.): Floodplain Local relief (concave, convex, none): Convex Slope (%): 1
Subregion (LRR): C Lat: See Report Long: Datum:
Soil Map Unit Name: Xerofluvents, 0-2% slopes, flooded NWI classification: None
Are climatic/hydrologic conditions on the site typical for this time of the year? Yes ☐ No ☒ (If no, explain in remarks.)
Are Vegetation ☐ Soil ☐, Or Hydrology ☐ significantly disturbed? Are "Normal Circumstances" present? Yes ☒ No ☐
Are Vegetation ☐ Soil ☐, Or Hydrology ☐ Naturally problematic? (If needed, explain any answers in remarks.)

SUMMARY OF FINDINGS – Attach site map showing sampling point locations, transects, important features, etc.

Hydrophytic Vegetation Present?	Yes ☐	No ☒	
Hydric Soil Present?	Yes ☐	No ☒	Is the Sampled Area
Wetland Hydrology Present?	Yes ☐	No ☒	within a Wetland? Yes ☐ No ☒

Remarks: Winter has been drier than normal.

VEGETATION

Tree Stratum: ((Plot size:_____)	Absolute % Cover	Dominant Species?	Indicator Status
1.			
2.			
3.			
4.			
Total Cover:			

Sapling/Shrub Stratum: (Plot size:_____)			
1.			
2.			
3.			
4.			
5.			
Total Cover:			

Herb Stratum: (Plot size:____6 ft radius_____)			
1. *Bromus hordeaceus*	30	D	FACU
2. *Lythrum hyssopifolia*	25	D	OBL
3. *Trifolium glomeratum*	20	D	UPL
4. *Erodium botrys*	10		FACU
5. *Geranium molle*	10		UPL
6.			
7.			
8.			
Total Cover:	95		

Woody Vine Stratum: (Plot size:_____)			
1.			
2.			
Total Cover:			

% Bare Ground in Herb Stratum 10 % Cover of Biotic Crust 0

Dominance Test worksheet:

Number of Dominant Species That Are OBL, FACW or FAC: 1 (A)
Total Number of Dominant Species Across All Strata: 3 (B)
Percent of Dominant Species That Are OBL, FACW, or FAC: 33% (A/B)

Prevalence Index worksheet:

Total % Cover of:		Multiply by:
OBL Species:		x 1 =
FACW Species		x 2 =
FAC Species		x 3 =
FACU Species		x 4 =
UPL Species		x 5 =
Column Totals:	(A)	(B)

Prevalence Index = B/A =

Hydrophytic Vegetation Indicators:
- ☐ Dominance Test is >50%
- ☐ Prevalence Index is ≤3.0[1]
- ☐ Morphological Adaptations[1] (Provide supporting data in Remarks or on a separate sheet)
- ☐ Problematic Hydrophytic Vegetation[1] (Explain)

[1]Indicators of Hydric soil and wetland hydrology must be present.

Hydrophytic Vegetation Present? Yes ☐ No ☒

Remarks:

SOIL

Sampling Point: **5**

Profile Description: (Describe the depth needed to document the Indicator or confirm the absence of Indicators.)

Depth	Matrix		Redox Features					
Inches	Color (moist)	%	Color (moist)	%	Type[1]	Loc[2]	Texture	Remarks
0-6	10YR 4/3	95	10YR 4/6	5	C	M, PL	Silt loam	
>6							Cobble	

[1]Type : C=Concentration, D=Depletion, RM=Reduced Matrix, CS=Covered or Coated Sand Grains [2]Location: PL=Pore Lining, M=Matrix

Hydric Soil Indicators: (Applicable to all LRRs, unless otherwise noted.)

- ☐ Histosol (A1)
- ☐ Histic Epipedon (A2)
- ☐ Black Histic (A3)
- ☐ Hydrogen Sulfide (A4)
- ☐ Stratified Layers (A5) **(LRR C)**
- ☐ 1 cm Muck (A9) **(LRR D)**
- ☐ Depleted Below Dark Surface (A11)
- ☐ Thick Dark Surface (A12)
- ☐ Sandy Mucky Mineral (S1)
- ☐ Sandy Gleyed Matrix (S4)
- ☐ Sandy Redox (S5)
- ☐ Stripped Matrix (S6)
- ☐ Loamy Mucky Mineral (F1)
- ☐ Loamy Gleyed Matrix (F2)
- ☐ Depleted Matrix (F3)
- ☐ Redox Dark Surface (F6)
- ☐ Depleted Dark Surface (F7)
- ☐ Redox Depressions (F8)
- ☐ Vernal Pools (F9)

Indicators for Problematic Hydric Soils[3]:

- ☐ 1 cm Muck (A9) (**LRR C**)
- ☐ 2 cm Muck (A10) (**LRR B**)
- ☐ Reduced Vertic (F18)
- ☐ Red Parent Material (TF2)
- ☐ Other (Explain in Remarks)

[3]Indicators of hydrophytic vegetation and wetland hydrology must be present, unless disturbed or problematic.

Restrictive Layer (if present):
Type: _____
Depth (inches): _____

Hydric Soil Present? **Yes** ☐ **No** ☒

Remarks:

HYDROLOGY

Wetland Hydrology Indicators:

Primary Indicators (minimum of one required; check all that apply)

- ☐ Surface water (A1)
- ☐ High water Table (A2)
- ☐ Saturation (A3)
- ☐ Water Marks (B1) (**Nonriverine**)
- ☐ Sediment Deposits (B2) (**Nonriverine**)
- ☐ Drift Deposits (B3) (**Nonriverine**)
- ☐ Surface Soil Cracks (B6)
- ☐ Inundation Visible on Aerial Imagery (B7)
- ☐ Water-Stained Leaves (B9)
- ☐ Salt Crust (B11)
- ☐ Biotic Crust (B12)
- ☐ Aquatic Invertebrates (B13)
- ☐ Hydrogen Sulfide Odor (C1)
- ☐ Oxidized Rhizospheres along Living Roots (C3)
- ☐ Presence of Reduced Iron (C4)
- ☐ Recent Iron Reduction in Tilled Soils (C6)
- ☐ Thin Muck Surface (C7)
- ☐ Other (Explain in Remarks)

Secondary Indicators (2or more required)

- ☐ Water Marks (B1) (**Riverine**)
- ☐ Sediment Deposits (B2) (**Riverine**)
- ☐ Drift Deposits (B3) (**Riverine**)
- ☐ Drainage Patterns (B10)
- ☐ Dry-Season Water Table (C2)
- ☐ Crayfish Burrows (C8)
- ☐ Saturation Visible-Aerial Imagery (C9)
- ☐ Shallow Aquitard (D3)
- ☐ FAC-Neutral test (D5)

Field Observations:

Surface Water Present? Yes ☐ No ☒ Depth (inches): _____
Water Table Present? Yes ☐ No ☒ Depth (inches): _____
Saturation Present? Yes ☐ No ☒ Depth (inches): _____
(includes capillary fringe)

Wetland Hydrology Present? **Yes** ☐ **No** ☒

Describe Recorded Data (stream gauge, monitoring well, aerial photos, previous inspections, if available:

Remarks:

WETLAND DETERMINATION DATA FORM – Arid West Region
Routine Wetland Determination
(September 2008 V2.0 COE Arid West Wetlands Delineation Manual)

Project/Site: Lower American River – Arden Pond City/County: Sacramento County Sampling Date: January 21, 2021
Applicant/Owner: SAFCA State: CA Sampling Point: **6**
Investigator(s): Chuck Hughes, Kelly Bayne Section, Township, Range: See Report
Landform (hillslope, terrace, etc.): Floodplain Local relief (concave, convex, none): Concave Slope (%): <1
Subregion (LRR): C Lat: See Report Long: Datum:
Soil Map Unit Name: Xerofluvents, 0-2% slopes, flooded NWI classification: None
Are climatic/hydrologic conditions on the site typical for this time of the year? Yes ☐ No ☒ (If no, explain in remarks.)
Are Vegetation ☐ Soil ☐, Or Hydrology ☐ significantly disturbed? Are "Normal Circumstances" present? Yes ☒ No ☐
Are Vegetation ☐ Soil ☐, Or Hydrology ☐ Naturally problematic? (If needed, explain any answers in remarks.)

SUMMARY OF FINDINGS – Attach site map showing sampling point locations, transects, important features, etc.

Hydrophytic Vegetation Present?	Yes ☒	No ☐			
Hydric Soil Present?	Yes ☒	No ☐	Is the Sampled Area		
Wetland Hydrology Present?	Yes ☒	No ☐	within a Wetland?	Yes ☒	No ☐

Remarks: Winter has been drier than normal. Data point taken at low spot in topography.

VEGETATION

Tree Stratum: ((Plot size:_____)	**Absolute % Cover**	**Dominant Species?**	**Indicator Status**
1.			
2.			
3.			
4.			
Total Cover:			

Sapling/Shrub Stratum: (Plot size:_____)			
1.			
2.			
3.			
4.			
5.			
Total Cover:			

Herb Stratum: (Plot size:__6 ft radius_____)			
1. *Juncus effusus*	5	D	FACW
2. *Cyperus eragrostis*	3		FACW
3. *Verbena bonariensis*	15	D	FACW
4. *Geranium molle*	2		UPL
5.			
6.			
7.			
8.			
Total Cover:	20		

Woody Vine Stratum: (Plot size:_____)			
1.			
2.			
Total Cover:			

% Bare Ground in Herb Stratum 80 % Cover of Biotic Crust 0

Dominance Test worksheet:

Number of Dominant Species That Are OBL, FACW or FAC: 2 (A)
Total Number of Dominant Species Across All Strata: 2 (B)
Percent of Dominant Species That Are OBL, FACW, or FAC: 100% (A/B)

Prevalence Index worksheet:

Total % Cover of:		Multiply by:
OBL Species:		x 1 =
FACW Species		x 2 =
FAC Species		x 3 =
FACU Species		x 4 =
UPL Species		x 5 =
Column Totals:	(A)	(B)

Prevalence Index = B/A =

Hydrophytic Vegetation Indicators:
- ☒ Dominance Test is >50%
- ☐ Prevalence Index is ≤3.0[1]
- ☐ Morphological Adaptations[1] (Provide supporting data in Remarks or on a separate sheet)
- ☐ Problematic Hydrophytic Vegetation[1] (Explain)

[1]Indicators of Hydric soil and wetland hydrology must be present.

Hydrophytic Vegetation Present? Yes ☒ No ☐

Remarks:

SOIL

Sampling Point: **6**

Profile Description: (Describe the depth needed to document the Indicator or confirm the absence of Indicators.)

Depth Inches	Matrix Color (moist)	Matrix %	Redox Features Color (moist)	Redox %	Type[1]	Loc[2]	Texture	Remarks
0-8	10YR 4/2	90	10YR 4/6	10	C	M	Fine sandy loam	
>8							Cobble	

[1]Type : C=Concentration, D=Depletion, RM=Reduced Matrix, CS=Covered or Coated Sand Grains [2]Location: PL=Pore Lining, M=Matrix

Hydric Soil Indicators: (Applicable to all LRRs, unless otherwise noted.)

- ☐ Histosol (A1)
- ☐ Histic Epipedon (A2)
- ☐ Black Histic (A3)
- ☐ Hydrogen Sulfide (A4)
- ☐ Stratified Layers (A5) **(LRR C)**
- ☐ 1 cm Muck (A9) **(LRR D)**
- ☐ Depleted Below Dark Surface (A11)
- ☐ Thick Dark Surface (A12)
- ☐ Sandy Mucky Mineral (S1)
- ☐ Sandy Gleyed Matrix (S4)
- ☐ Sandy Redox (S5)
- ☐ Stripped Matrix (S6)
- ☐ Loamy Mucky Mineral (F1)
- ☐ Loamy Gleyed Matrix (F2)
- ☐ Depleted Matrix (F3)
- ☐ Redox Dark Surface (F6)
- ☐ Depleted Dark Surface (F7)
- ☒ Redox Depressions (F8)
- ☐ Vernal Pools (F9)

Indicators for Problematic Hydric Soils[3]:

- ☐ 1 cm Muck (A9) (**LRR C**)
- ☐ 2 cm Muck (A10) (**LRR B**)
- ☐ Reduced Vertic (F18)
- ☐ Red Parent Material (TF2)
- ☐ Other (Explain in Remarks)

[3]Indicators of hydrophytic vegetation and wetland hydrology must be present, unless disturbed or problematic.

Restrictive Layer (if present):
Type: _____
Depth (inches): _____

Hydric Soil Present? **Yes** ☒ **No** ☐

Remarks:

HYDROLOGY

Wetland Hydrology Indicators:

Primary Indicators (minimum of one required; check all that apply)

- ☐ Surface water (A1)
- ☐ High water Table (A2)
- ☐ Saturation (A3)
- ☐ Water Marks (B1) (**Nonriverine**)
- ☐ Sediment Deposits (B2) (**Nonriverine**)
- ☐ Drift Deposits (B3) (**Nonriverine**)
- ☐ Surface Soil Cracks (B6)
- ☐ Inundation Visible on Aerial Imagery (B7)
- ☐ Water-Stained Leaves (B9)
- ☐ Salt Crust (B11)
- ☐ Biotic Crust (B12)
- ☐ Aquatic Invertebrates (B13)
- ☐ Hydrogen Sulfide Odor (C1)
- ☐ Oxidized Rhizospheres along Living Roots (C3)
- ☐ Presence of Reduced Iron (C4)
- ☐ Recent Iron Reduction in Tilled Soils (C6)
- ☐ Thin Muck Surface (C7)
- ☐ Other (Explain in Remarks)

Secondary Indicators (2or more required)

- ☐ Water Marks (B1) (**Riverine**)
- ☒ Sediment Deposits (B2) (**Riverine**)
- ☐ Drift Deposits (B3) (**Riverine**)
- ☐ Drainage Patterns (B10)
- ☐ Dry-Season Water Table (C2)
- ☐ Crayfish Burrows (C8)
- ☐ Saturation Visible-Aerial Imagery (C9)
- ☐ Shallow Aquitard (D3)
- ☒ FAC-Neutral test (D5)

Field Observations:

Surface Water Present? Yes ☐ No ☒ Depth (inches): _____
Water Table Present? Yes ☐ No ☒ Depth (inches): _____
Saturation Present? Yes ☐ No ☒ Depth (inches): _____
(includes capillary fringe)

Wetland Hydrology Present? **Yes** ☒ **No** ☐

Describe Recorded Data (stream gauge, monitoring well, aerial photos, previous inspections, if available:

Remarks: Fines deposited on herbaceous stems.

WETLAND DETERMINATION DATA FORM – Arid West Region
Routine Wetland Determination
(September 2008 V2.0 COE Arid West Wetlands Delineation Manual)

Project/Site: Lower American River – Arden Pond City/County: Sacramento County Sampling Date: January 21, 2021
Applicant/Owner: SAFCA State: CA Sampling Point: 7
Investigator(s): Chuck Hughes, Kelly Bayne Section, Township, Range: See Report
Landform (hillslope, terrace, etc.): Floodplain Local relief (concave, convex, none): Convex Slope (%): 1
Subregion (LRR): C Lat: See Report Long: Datum:
Soil Map Unit Name: Xerofluvents, 0-2% slopes, flooded NWI classification: None
Are climatic/hydrologic conditions on the site typical for this time of the year? Yes ☐ No ☒ (If no, explain in remarks.)
Are Vegetation ☐ Soil ☐, Or Hydrology ☐ significantly disturbed? Are "Normal Circumstances" present? Yes ☒ No ☐
Are Vegetation ☐ Soil ☐, Or Hydrology ☐ Naturally problematic? (If needed, explain any answers in remarks.)

SUMMARY OF FINDINGS – Attach site map showing sampling point locations, transects, important features, etc.

Hydrophytic Vegetation Present?	Yes ☐	No ☒			
Hydric Soil Present?	Yes ☐	No ☒	Is the Sampled Area		
Wetland Hydrology Present?	Yes ☐	No ☒	within a Wetland?	Yes ☐	No ☒

Remarks: Winter has been drier than normal.

VEGETATION

Tree Stratum: ((Plot size:_____)	**Absolute % Cover**	**Dominant Species?**	**Indicator Status**
1.			
2.			
3.			
4.			
Total Cover:			

Sapling/Shrub Stratum: (Plot size:_____)			
1.			
2.			
3.			
4.			
5.			
Total Cover:			

Herb Stratum: (Plot size:____6 ft radius_____)			
1. *Baccharis pilularis*	5		UPL
2. *Artemisia douglasiana*	15	D	FAC
3. *Hypericum perforatum*	10		FACU
4. *Bromus hordeaceus*	25	D	FACU
5. *Torilis arvensis*	5		UPL
6. *Rumex crispus*	2		FAC
7. *Geranium molle*	3		UPL
8.			
Total Cover:	65		

Woody Vine Stratum: (Plot size:_____)			
1.			
2.			
Total Cover:			

% Bare Ground in Herb Stratum 40 % Cover of Biotic Crust 0

Dominance Test worksheet:

Number of Dominant Species That Are OBL, FACW or FAC:	1	(A)
Total Number of Dominant Species Across All Strata:	2	(B)
Percent of Dominant Species That Are OBL, FACW, or FAC:	50%	(A/B)

Prevalence Index worksheet:

Total % Cover of:		Multiply by:
OBL Species:		x 1 =
FACW Species		x 2 =
FAC Species		x 3 =
FACU Species		x 4 =
UPL Species		x 5 =
Column Totals:	(A)	(B)

Prevalence Index = B/A =

Hydrophytic Vegetation Indicators:
- ☐ Dominance Test is >50%
- ☐ Prevalence Index is ≤3.0[1]
- ☐ Morphological Adaptations[1] (Provide supporting data in Remarks or on a separate sheet)
- ☐ Problematic Hydrophytic Vegetation[1] (Explain)

[1]Indicators of Hydric soil and wetland hydrology must be present.

Hydrophytic Vegetation Present? Yes ☐ No ☒

Remarks:

SOIL

Sampling Point: 7

Profile Description: (Describe the depth needed to document the Indicator or confirm the absence of Indicators.)

Depth	Matrix		Redox Features					
Inches	Color (moist)	%	Color (moist)	%	Type[1]	Loc[2]	Texture	Remarks
0-6	10YR 3/3	100	--				Loamy sand	
6-12	10YR 3/3	80	10YR 4/6	20	C	M	Loamy Sand	Lots of cobble

[1]Type : C=Concentration, D=Depletion, RM=Reduced Matrix, CS=Covered or Coated Sand Grains [2]Location: PL=Pore Lining, M=Matrix

Hydric Soil Indicators: (Applicable to all LRRs, unless otherwise noted.)

- ☐ Histosol (A1)
- ☐ Histic Epipedon (A2)
- ☐ Black Histic (A3)
- ☐ Hydrogen Sulfide (A4)
- ☐ Stratified Layers (A5) **(LRR C)**
- ☐ 1 cm Muck (A9) **(LRR D)**
- ☐ Depleted Below Dark Surface (A11)
- ☐ Thick Dark Surface (A12)
- ☐ Sandy Mucky Mineral (S1)
- ☐ Sandy Gleyed Matrix (S4)
- ☐ Sandy Redox (S5)
- ☐ Stripped Matrix (S6)
- ☐ Loamy Mucky Mineral (F1)
- ☐ Loamy Gleyed Matrix (F2)
- ☐ Depleted Matrix (F3)
- ☐ Redox Dark Surface (F6)
- ☐ Depleted Dark Surface (F7)
- ☐ Redox Depressions (F8)
- ☐ Vernal Pools (F9)

Indicators for Problematic Hydric Soils[3]:

- ☐ 1 cm Muck (A9) (**LRR C**)
- ☐ 2 cm Muck (A10) (**LRR B**)
- ☐ Reduced Vertic (F18)
- ☐ Red Parent Material (TF2)
- ☐ Other (Explain in Remarks)

[3]Indicators of hydrophytic vegetation and wetland hydrology must be present, unless disturbed or problematic.

Restrictive Layer (if present):
Type: _____
Depth (inches): _____

Hydric Soil Present? **Yes** ☐ **No** ☒

Remarks:

HYDROLOGY

Wetland Hydrology Indicators:

Primary Indicators (minimum of one required; check all that apply)

- ☐ Surface water (A1)
- ☐ High water Table (A2)
- ☐ Saturation (A3)
- ☐ Water Marks (B1) (**Nonriverine**)
- ☐ Sediment Deposits (B2) (**Nonriverine**)
- ☐ Drift Deposits (B3) (**Nonriverine**)
- ☐ Surface Soil Cracks (B6)
- ☐ Inundation Visible on Aerial Imagery (B7)
- ☐ Water-Stained Leaves (B9)
- ☐ Salt Crust (B11)
- ☐ Biotic Crust (B12)
- ☐ Aquatic Invertebrates (B13)
- ☐ Hydrogen Sulfide Odor (C1)
- ☐ Oxidized Rhizospheres along Living Roots (C3)
- ☐ Presence of Reduced Iron (C4)
- ☐ Recent Iron Reduction in Tilled Soils (C6)
- ☐ Thin Muck Surface (C7)
- ☐ Other (Explain in Remarks)

Secondary Indicators (2or more required)

- ☐ Water Marks (B1) (**Riverine**)
- ☐ Sediment Deposits (B2) (**Riverine**)
- ☐ Drift Deposits (B3) (**Riverine**)
- ☐ Drainage Patterns (B10)
- ☐ Dry-Season Water Table (C2)
- ☐ Crayfish Burrows (C8)
- ☐ Saturation Visible-Aerial Imagery (C9)
- ☐ Shallow Aquitard (D3)
- ☐ FAC-Neutral test (D5)

Field Observations:

Surface Water Present? Yes ☐ No ☒ Depth (inches): _____
Water Table Present? Yes ☐ No ☒ Depth (inches): _____
Saturation Present? Yes ☐ No ☒ Depth (inches): _____
(includes capillary fringe)

Wetland Hydrology Present? **Yes** ☐ **No** ☒

Describe Recorded Data (stream gauge, monitoring well, aerial photos, previous inspections, if available:

Remarks:

WETLAND DETERMINATION DATA FORM – Arid West Region
Routine Wetland Determination
(September 2008 V2.0 COE Arid West Wetlands Delineation Manual)

Project/Site: Lower American River – Arden Pond City/County: Sacramento County Sampling Date: January 21, 2021
Applicant/Owner: SAFCA State: CA Sampling Point: **8**
Investigator(s): Chuck Hughes, Kelly Bayne Section, Township, Range: See Report
Landform (hillslope, terrace, etc.): Floodplain Local relief (concave, convex, none): Concave Slope (%): 1
Subregion (LRR): C Lat: See Report Long: Datum:
Soil Map Unit Name: Xerofluvents, 0-2% slopes, flooded NWI classification: None
Are climatic/hydrologic conditions on the site typical for this time of the year? Yes ☐ No ☒ (If no, explain in remarks.)
Are Vegetation ☐ Soil ☐, Or Hydrology ☐ significantly disturbed? Are "Normal Circumstances" present? Yes ☒ No ☐
Are Vegetation ☐ Soil ☐, Or Hydrology ☐ Naturally problematic? (If needed, explain any answers in remarks.)

SUMMARY OF FINDINGS – Attach site map showing sampling point locations, transects, important features, etc.

Hydrophytic Vegetation Present?	Yes ☐	No ☒	
Hydric Soil Present?	Yes ☐	No ☒	Is the Sampled Area
Wetland Hydrology Present?	Yes ☐	No ☒	within a Wetland? Yes ☐ No ☒

Remarks: Winter has been drier than normal. Occasional flooding in this area likely from topography and proximity of lagoon.

VEGETATION

Tree Stratum: ((Plot size:___10 ft radius_____)	**Absolute % Cover**	**Dominant Species?**	**Indicator Status**
1. *Eucalyptus globulus*	10	D	UPL
2. *Salix lasiolepis*	15	D	FACW
3.			
4.			
Total Cover:	25		

Sapling/Shrub Stratum: (Plot size:_ 10 ft radius _)			
1. *Quercus agrifolia*	10	D	UPL
2.			
3.			
4.			
5.			
Total Cover:	10		

Herb Stratum: (Plot size:___ 6 ft radius _____)			
1. *Rubus armeniacus*	1		FAC
2. *Rubus ursinus*	3	D	FAC
3. *Quercus agrifolia*	7	D	UPL
4.			
5.			
6.			
7.			
8.			
Total Cover:	11		

Woody Vine Stratum: (Plot size:_____)			
1.			
2.			
Total Cover:			

% Bare Ground in Herb Stratum 90 % Cover of Biotic Crust 0

Dominance Test worksheet:

Number of Dominant Species That Are OBL, FACW or FAC: 2 (A)
Total Number of Dominant Species Across All Strata: 4 (B)
Percent of Dominant Species That Are OBL, FACW, or FAC: 50% (A/B)

Prevalence Index worksheet:

Total % Cover of:	Multiply by:
OBL Species:	x 1 =
FACW Species	x 2 =
FAC Species	x 3 =
FACU Species	x 4 =
UPL Species	x 5 =
Column Totals: (A)	(B)

Prevalence Index = B/A =

Hydrophytic Vegetation Indicators:
- ☐ Dominance Test is >50%
- ☐ Prevalence Index is ≤3.0[1]
- ☐ Morphological Adaptations[1] (Provide supporting data in Remarks or on a separate sheet)
- ☐ Problematic Hydrophytic Vegetation[1] (Explain)

[1]Indicators of Hydric soil and wetland hydrology must be present.

Hydrophytic Vegetation Present? Yes ☐ No ☒

Remarks:

SOIL

Sampling Point: **8**

Profile Description: (Describe the depth needed to document the Indicator or confirm the absence of Indicators.)

Depth	Matrix		Redox Features					
Inches	Color (moist)	%	Color (moist)	%	Type[1]	Loc[2]	Texture	Remarks
0-5	10YR 4/3	100	--				Sand	Gravelly
5-16	10YR 4/3	93	7.5YR 4/4	7	C	M	Fine sandy silt	Platy structure

[1]Type : C=Concentration, D=Depletion, RM=Reduced Matrix, CS=Covered or Coated Sand Grains [2]Location: PL=Pore Lining, M=Matrix

Hydric Soil Indicators: (Applicable to all LRRs, unless otherwise noted.)

- ☐ Histosol (A1)
- ☐ Histic Epipedon (A2)
- ☐ Black Histic (A3)
- ☐ Hydrogen Sulfide (A4)
- ☐ Stratified Layers (A5) **(LRR C)**
- ☐ 1 cm Muck (A9) **(LRR D)**
- ☐ Depleted Below Dark Surface (A11)
- ☐ Thick Dark Surface (A12)
- ☐ Sandy Mucky Mineral (S1)
- ☐ Sandy Gleyed Matrix (S4)
- ☐ Sandy Redox (S5)
- ☐ Stripped Matrix (S6)
- ☐ Loamy Mucky Mineral (F1)
- ☐ Loamy Gleyed Matrix (F2)
- ☐ Depleted Matrix (F3)
- ☐ Redox Dark Surface (F6)
- ☐ Depleted Dark Surface (F7)
- ☐ Redox Depressions (F8)
- ☐ Vernal Pools (F9)

Indicators for Problematic Hydric Soils[3]:

- ☐ 1 cm Muck (A9) (**LRR C**)
- ☐ 2 cm Muck (A10) (**LRR B**)
- ☐ Reduced Vertic (F18)
- ☐ Red Parent Material (TF2)
- ☐ Other (Explain in Remarks)

[3]Indicators of hydrophytic vegetation and wetland hydrology must be present, unless disturbed or problematic.

Restrictive Layer (if present):
Type: _____
Depth (inches): _____

Hydric Soil Present? **Yes** ☐ **No** ☒

Remarks:

HYDROLOGY

Wetland Hydrology Indicators:

Primary Indicators (minimum of one required; check all that apply)

- ☐ Surface water (A1)
- ☐ High water Table (A2)
- ☐ Saturation (A3)
- ☐ Water Marks (B1) (**Nonriverine**)
- ☐ Sediment Deposits (B2) (**Nonriverine**)
- ☐ Drift Deposits (B3) (**Nonriverine**)
- ☐ Surface Soil Cracks (B6)
- ☐ Inundation Visible on Aerial Imagery (B7)
- ☐ Water-Stained Leaves (B9)
- ☐ Salt Crust (B11)
- ☐ Biotic Crust (B12)
- ☐ Aquatic Invertebrates (B13)
- ☐ Hydrogen Sulfide Odor (C1)
- ☐ Oxidized Rhizospheres along Living Roots (C3)
- ☐ Presence of Reduced Iron (C4)
- ☐ Recent Iron Reduction in Tilled Soils (C6)
- ☐ Thin Muck Surface (C7)
- ☐ Other (Explain in Remarks)

Secondary Indicators (2or more required)

- ☐ Water Marks (B1) (**Riverine**)
- ☐ Sediment Deposits (B2) (**Riverine**)
- ☐ Drift Deposits (B3) (**Riverine**)
- ☐ Drainage Patterns (B10)
- ☐ Dry-Season Water Table (C2)
- ☐ Crayfish Burrows (C8)
- ☐ Saturation Visible-Aerial Imagery (C9)
- ☐ Shallow Aquitard (D3)
- ☐ FAC-Neutral test (D5)

Field Observations:

Surface Water Present? Yes ☐ No ☒ Depth (inches): _____
Water Table Present? Yes ☐ No ☒ Depth (inches): _____
Saturation Present? Yes ☐ No ☒ Depth (inches): _____
(includes capillary fringe)

Wetland Hydrology Present? **Yes** ☐ **No** ☒

Describe Recorded Data (stream gauge, monitoring well, aerial photos, previous inspections, if available:

Remarks:

WETLAND DETERMINATION DATA FORM – Arid West Region
Routine Wetland Determination
(September 2008 V2.0 COE Arid West Wetlands Delineation Manual)

Project/Site: Lower American River – Arden Pond City/County: Sacramento County Sampling Date: January 21, 2021
Applicant/Owner: SAFCA State: CA Sampling Point: **9**
Investigator(s): Chuck Hughes, Kelly Bayne Section, Township, Range: See Report
Landform (hillslope, terrace, etc.): Floodplain Local relief (concave, convex, none): Convex Slope (%): 1
Subregion (LRR): C Lat: See Report Long: Datum:
Soil Map Unit Name: Xerofluvents, 0-2% slopes, flooded NWI classification: None
Are climatic/hydrologic conditions on the site typical for this time of the year? Yes ☐ No ☒ (If no, explain in remarks.)
Are Vegetation ☐ Soil ☐, Or Hydrology ☐ significantly disturbed? Are "Normal Circumstances" present? Yes ☒ No ☐
Are Vegetation ☐ Soil ☐, Or Hydrology ☐ Naturally problematic? (If needed, explain any answers in remarks.)

SUMMARY OF FINDINGS – Attach site map showing sampling point locations, transects, important features, etc.

Hydrophytic Vegetation Present?	Yes ☐	No ☒	
Hydric Soil Present?	Yes ☐	No ☒	Is the Sampled Area
Wetland Hydrology Present?	Yes ☐	No ☒	within a Wetland? Yes ☐ No ☒

Remarks: Winter has been drier than normal. High area within forested wetland.

VEGETATION

Tree Stratum: ((Plot size: 10 ft radius)

	Absolute % Cover	Dominant Species?	Indicator Status
1. *Ailanthus altissima*	10	D	FACU
2. *Juglans hindsii*	15	D	FAC
3.			
4.			
Total Cover:	25		

Sapling/Shrub Stratum: (Plot size:_____)

1.			
2.			
3.			
4.			
5.			
Total Cover:			

Herb Stratum: (Plot size: 6 ft radius)

1. *Artemisia douglasiana*	5		FAC
2. *Agrostis avenacea*	2		FACW
3. *Bromus diandrus*	60	D	UPL
4. *Geranium molle*	1		UPL
5. *Galium aparine*	3		FACU
6. *Conium maculatum*	2		FACW
7.			
8.			
Total Cover:	73		

Woody Vine Stratum: (Plot size:_____)

1.			
2.			
Total Cover:			

% Bare Ground in Herb Stratum 30 % Cover of Biotic Crust 0

Dominance Test worksheet:

Number of Dominant Species That Are OBL, FACW or FAC: 1 (A)
Total Number of Dominant Species Across All Strata: 3 (B)
Percent of Dominant Species That Are OBL, FACW, or FAC: 33% (A/B)

Prevalence Index worksheet:

Total % Cover of:		Multiply by:
OBL Species:		x 1 =
FACW Species		x 2 =
FAC Species		x 3 =
FACU Species		x 4 =
UPL Species		x 5 =
Column Totals:	(A)	(B)

Prevalence Index = B/A =

Hydrophytic Vegetation Indicators:
- ☐ Dominance Test is >50%
- ☐ Prevalence Index is ≤3.0[1]
- ☐ Morphological Adaptations[1] (Provide supporting data in Remarks or on a separate sheet)
- ☐ Problematic Hydrophytic Vegetation[1] (Explain)

[1]Indicators of Hydric soil and wetland hydrology must be present.

Hydrophytic Vegetation Present? Yes ☐ No ☒

Remarks:

SOIL

Sampling Point: **9**

Profile Description: (Describe the depth needed to document the Indicator or confirm the absence of Indicators.)

Depth	Matrix		Redox Features					
Inches	Color (moist)	%	Color (moist)	%	Type[1]	Loc[2]	Texture	Remarks
0-14	10YR 4/3	100	--				Loamy sand	

[1]Type : C=Concentration, D=Depletion, RM=Reduced Matrix, CS=Covered or Coated Sand Grains [2]Location: PL=Pore Lining, M=Matrix

Hydric Soil Indicators: (Applicable to all LRRs, unless otherwise noted.)

- ☐ Histosol (A1)
- ☐ Histic Epipedon (A2)
- ☐ Black Histic (A3)
- ☐ Hydrogen Sulfide (A4)
- ☐ Stratified Layers (A5) **(LRR C)**
- ☐ 1 cm Muck (A9) **(LRR D)**
- ☐ Depleted Below Dark Surface (A11)
- ☐ Thick Dark Surface (A12)
- ☐ Sandy Mucky Mineral (S1)
- ☐ Sandy Gleyed Matrix (S4)
- ☐ Sandy Redox (S5)
- ☐ Stripped Matrix (S6)
- ☐ Loamy Mucky Mineral (F1)
- ☐ Loamy Gleyed Matrix (F2)
- ☐ Depleted Matrix (F3)
- ☐ Redox Dark Surface (F6)
- ☐ Depleted Dark Surface (F7)
- ☐ Redox Depressions (F8)
- ☐ Vernal Pools (F9)

Indicators for Problematic Hydric Soils[3]:

- ☐ 1 cm Muck (A9) (**LRR C**)
- ☐ 2 cm Muck (A10) (**LRR B**)
- ☐ Reduced Vertic (F18)
- ☐ Red Parent Material (TF2)
- ☐ Other (Explain in Remarks)

[3]Indicators of hydrophytic vegetation and wetland hydrology must be present, unless disturbed or problematic.

Restrictive Layer (if present):
Type: _____
Depth (inches): _____

Hydric Soil Present? **Yes** ☐ **No** ☒

Remarks:

HYDROLOGY

Wetland Hydrology Indicators:

Primary Indicators (minimum of one required; check all that apply)

- ☐ Surface water (A1)
- ☐ High water Table (A2)
- ☐ Saturation (A3)
- ☐ Water Marks (B1) (**Nonriverine**)
- ☐ Sediment Deposits (B2) (**Nonriverine**)
- ☐ Drift Deposits (B3) (**Nonriverine**)
- ☐ Surface Soil Cracks (B6)
- ☐ Inundation Visible on Aerial Imagery (B7)
- ☐ Water-Stained Leaves (B9)
- ☐ Salt Crust (B11)
- ☐ Biotic Crust (B12)
- ☐ Aquatic Invertebrates (B13)
- ☐ Hydrogen Sulfide Odor (C1)
- ☐ Oxidized Rhizospheres along Living Roots (C3)
- ☐ Presence of Reduced Iron (C4)
- ☐ Recent Iron Reduction in Tilled Soils (C6)
- ☐ Thin Muck Surface (C7)
- ☐ Other (Explain in Remarks)

Secondary Indicators (2or more required)

- ☐ Water Marks (B1) (**Riverine**)
- ☐ Sediment Deposits (B2) (**Riverine**)
- ☐ Drift Deposits (B3) (**Riverine**)
- ☐ Drainage Patterns (B10)
- ☐ Dry-Season Water Table (C2)
- ☐ Crayfish Burrows (C8)
- ☐ Saturation Visible-Aerial Imagery (C9)
- ☐ Shallow Aquitard (D3)
- ☐ FAC-Neutral test (D5)

Field Observations:

Surface Water Present? Yes ☐ No ☒ Depth (inches): _____
Water Table Present? Yes ☐ No ☒ Depth (inches): _____
Saturation Present? Yes ☐ No ☒ Depth (inches): _____
(includes capillary fringe)

Wetland Hydrology Present? **Yes** ☐ **No** ☒

Describe Recorded Data (stream gauge, monitoring well, aerial photos, previous inspections, if available:

Remarks:

WETLAND DETERMINATION DATA FORM – Arid West Region
Routine Wetland Determination
(September 2008 V2.0 COE Arid West Wetlands Delineation Manual)

Project/Site: Lower American River – Arden Pond City/County: Sacramento County Sampling Date: January 21, 2021
Applicant/Owner: SAFCA State: CA Sampling Point: **10**
Investigator(s): Chuck Hughes, Kelly Bayne Section, Township, Range: See Report
Landform (hillslope, terrace, etc.): Floodplain Local relief (concave, convex, none): None Slope (%): <1
Subregion (LRR): C Lat: See Report Long: Datum:
Soil Map Unit Name: Xerofluvents, 0-2% slopes, flooded NWI classification: None
Are climatic/hydrologic conditions on the site typical for this time of the year? Yes ☐ No ☒ (If no, explain in remarks.)
Are Vegetation ☐ Soil ☐, Or Hydrology ☐ significantly disturbed? Are "Normal Circumstances" present? Yes ☒ No ☐
Are Vegetation ☐ Soil ☐, Or Hydrology ☐ Naturally problematic? (If needed, explain any answers in remarks.)

SUMMARY OF FINDINGS – Attach site map showing sampling point locations, transects, important features, etc.

Hydrophytic Vegetation Present?	Yes ☐	No ☒	
Hydric Soil Present?	Yes ☐	No ☒	Is the Sampled Area
Wetland Hydrology Present?	Yes ☐	No ☒	within a Wetland? Yes ☐ No ☒

Remarks: Winter has been drier than normal. High area within forested wetland.

VEGETATION

Tree Stratum: ((Plot size: 10 ft radius)

	Absolute % Cover	Dominant Species?	Indicator Status
1. *Quercus agrifolia*	20	D	UPL
2. *Salix exigua*	20	D	FACW
3.			
4.			
Total Cover:	40		

Sapling/Shrub Stratum: (Plot size:_____)

1.			
2.			
3.			
4.			
5.			
Total Cover:			

Herb Stratum: (Plot size: 6 ft radius)

1. *Artemisia douglasiana*	5		FAC
2. *Rubus armeniacus*	3		FAC
3. *Quercus agrifolia*	3		UPL
4. *Bromus diandrus*	50	D	UPL
5. *Oxalis micrantha*	20	D	UPL
6.			
7.			
8.			
Total Cover:	81		

Woody Vine Stratum: (Plot size:_____)

1.			
2.			
Total Cover:			

% Bare Ground in Herb Stratum 20 % Cover of Biotic Crust 0

Dominance Test worksheet:

Number of Dominant Species That Are OBL, FACW or FAC:	1	(A)
Total Number of Dominant Species Across All Strata:	4	(B)
Percent of Dominant Species That Are OBL, FACW, or FAC:	25%	(A/B)

Prevalence Index worksheet:

Total % Cover of:		Multiply by:
OBL Species:		x 1 =
FACW Species		x 2 =
FAC Species		x 3 =
FACU Species		x 4 =
UPL Species		x 5 =
Column Totals:	(A)	(B)

Prevalence Index = B/A =

Hydrophytic Vegetation Indicators:
- ☐ Dominance Test is >50%
- ☐ Prevalence Index is ≤3.0[1]
- ☐ Morphological Adaptations[1] (Provide supporting data in Remarks or on a separate sheet)
- ☐ Problematic Hydrophytic Vegetation[1] (Explain)

[1]Indicators of Hydric soil and wetland hydrology must be present.

Hydrophytic Vegetation Present? Yes ☐ No ☒

Remarks:

SOIL

Sampling Point: **10**

Profile Description: (Describe the depth needed to document the Indicator or confirm the absence of Indicators.)

Depth	Matrix		Redox Features					
Inches	Color (moist)	%	Color (moist)	%	Type[1]	Loc[2]	Texture	Remarks
0-16	10YR 3/4	100	--				Fine sandy loam	

[1]Type : C=Concentration, D=Depletion, RM=Reduced Matrix, CS=Covered or Coated Sand Grains [2]Location: PL=Pore Lining, M=Matrix

Hydric Soil Indicators: (Applicable to all LRRs, unless otherwise noted.)

- ☐ Histosol (A1)
- ☐ Histic Epipedon (A2)
- ☐ Black Histic (A3)
- ☐ Hydrogen Sulfide (A4)
- ☐ Stratified Layers (A5) **(LRR C)**
- ☐ 1 cm Muck (A9) **(LRR D)**
- ☐ Depleted Below Dark Surface (A11)
- ☐ Thick Dark Surface (A12)
- ☐ Sandy Mucky Mineral (S1)
- ☐ Sandy Gleyed Matrix (S4)
- ☐ Sandy Redox (S5)
- ☐ Stripped Matrix (S6)
- ☐ Loamy Mucky Mineral (F1)
- ☐ Loamy Gleyed Matrix (F2)
- ☐ Depleted Matrix (F3)
- ☐ Redox Dark Surface (F6)
- ☐ Depleted Dark Surface (F7)
- ☐ Redox Depressions (F8)
- ☐ Vernal Pools (F9)

Indicators for Problematic Hydric Soils[3]:

- ☐ 1 cm Muck (A9) (**LRR C**)
- ☐ 2 cm Muck (A10) (**LRR B**)
- ☐ Reduced Vertic (F18)
- ☐ Red Parent Material (TF2)
- ☐ Other (Explain in Remarks)

[3]Indicators of hydrophytic vegetation and wetland hydrology must be present, unless disturbed or problematic.

Restrictive Layer (if present):
Type: _____
Depth (inches): _____

Hydric Soil Present? **Yes** ☐ **No** ☒

Remarks:

HYDROLOGY

Wetland Hydrology Indicators:

Primary Indicators (minimum of one required; check all that apply)

- ☐ Surface water (A1)
- ☐ High water Table (A2)
- ☐ Saturation (A3)
- ☐ Water Marks (B1) (**Nonriverine**)
- ☐ Sediment Deposits (B2) (**Nonriverine**)
- ☐ Drift Deposits (B3) (**Nonriverine**)
- ☐ Surface Soil Cracks (B6)
- ☐ Inundation Visible on Aerial Imagery (B7)
- ☐ Water-Stained Leaves (B9)
- ☐ Salt Crust (B11)
- ☐ Biotic Crust (B12)
- ☐ Aquatic Invertebrates (B13)
- ☐ Hydrogen Sulfide Odor (C1)
- ☐ Oxidized Rhizospheres along Living Roots (C3)
- ☐ Presence of Reduced Iron (C4)
- ☐ Recent Iron Reduction in Tilled Soils (C6)
- ☐ Thin Muck Surface (C7)
- ☐ Other (Explain in Remarks)

Secondary Indicators (2or more required)

- ☐ Water Marks (B1) (**Riverine**)
- ☐ Sediment Deposits (B2) (**Riverine**)
- ☐ Drift Deposits (B3) (**Riverine**)
- ☐ Drainage Patterns (B10)
- ☐ Dry-Season Water Table (C2)
- ☐ Crayfish Burrows (C8)
- ☐ Saturation Visible-Aerial Imagery (C9)
- ☐ Shallow Aquitard (D3)
- ☐ FAC-Neutral test (D5)

Field Observations:

Surface Water Present? Yes ☐ No ☒ Depth (inches): _____
Water Table Present? Yes ☐ No ☒ Depth (inches): _____
Saturation Present? Yes ☐ No ☒ Depth (inches): _____
(includes capillary fringe)

Wetland Hydrology Present? **Yes** ☐ **No** ☒

Describe Recorded Data (stream gauge, monitoring well, aerial photos, previous inspections, if available:

Remarks:

WETLAND DETERMINATION DATA FORM – Arid West Region
Routine Wetland Determination
(September 2008 V2.0 COE Arid West Wetlands Delineation Manual)

Project/Site: Lower American River – Arden Pond City/County: Sacramento County Sampling Date: January 21, 2021
Applicant/Owner: SAFCA State: CA Sampling Point: **11**
Investigator(s): Chuck Hughes, Kelly Bayne Section, Township, Range: See Report
Landform (hillslope, terrace, etc.): Floodplain Local relief (concave, convex, none): Concave Slope (%): <1
Subregion (LRR): C Lat: See Report Long: Datum:
Soil Map Unit Name: Xerofluvents, 0-2% slopes, flooded NWI classification: None
Are climatic/hydrologic conditions on the site typical for this time of the year? Yes ☐ No ☒ (If no, explain in remarks.)
Are Vegetation ☐ Soil ☐, Or Hydrology ☐ significantly disturbed? Are "Normal Circumstances" present? Yes ☒ No ☐
Are Vegetation ☐ Soil ☐, Or Hydrology ☐ Naturally problematic? (If needed, explain any answers in remarks.)

SUMMARY OF FINDINGS – Attach site map showing sampling point locations, transects, important features, etc.

Hydrophytic Vegetation Present?	Yes ☒	No ☐			
Hydric Soil Present?	Yes ☐	No ☒	Is the Sampled Area		
Wetland Hydrology Present?	Yes ☐	No ☒	within a Wetland?	Yes ☐	No ☒

Remarks: Winter has been drier than normal.

VEGETATION

Tree Stratum: ((Plot size:___10 ft radius_____)	**Absolute % Cover**	**Dominant Species?**	**Indicator Status**
1. *Juglans hindsii*	20	D	FAC
2. *Quercus agrifolia*	5	D	UPL
3.			
4.			
Total Cover:	25		

Sapling/Shrub Stratum: (Plot size:_____)			
1.			
2.			
3.			
4.			
5.			
Total Cover:			

Herb Stratum: (Plot size:__6 ft radius_____)			
1. *Rubus armeniacus*	1		
2. *Carex barbarae*	80	D	FAC
3. *Galium aparine*	5		FAC
4. *Elymus triticoides*	3		FACU
5.			FAC
6.			
7.			
8.			
Total Cover:	89		

Woody Vine Stratum: (Plot size:_____)			
1.			
2.			
Total Cover:			

% Bare Ground in Herb Stratum 11 % Cover of Biotic Crust 0

Dominance Test worksheet:

Number of Dominant Species That Are OBL, FACW or FAC: 2 (A)
Total Number of Dominant Species Across All Strata: 3 (B)
Percent of Dominant Species That Are OBL, FACW, or FAC: 67% (A/B)

Prevalence Index worksheet:

Total % Cover of:		Multiply by:
OBL Species:		x 1 =
FACW Species		x 2 =
FAC Species		x 3 =
FACU Species		x 4 =
UPL Species		x 5 =
Column Totals:	(A)	(B)

Prevalence Index = B/A =

Hydrophytic Vegetation Indicators:
- ☒ Dominance Test is >50%
- ☐ Prevalence Index is ≤3.0[1]
- ☐ Morphological Adaptations[1] (Provide supporting data in Remarks or on a separate sheet)
- ☐ Problematic Hydrophytic Vegetation[1] (Explain)

[1]Indicators of Hydric soil and wetland hydrology must be present.

Hydrophytic Vegetation Present? Yes ☒ No ☐

Remarks:

SOIL

Sampling Point: **11**

Profile Description: (Describe the depth needed to document the Indicator or confirm the absence of Indicators.)

Depth	Matrix		Redox Features					
Inches	Color (moist)	%	Color (moist)	%	Type[1]	Loc[2]	Texture	Remarks
0-1	10YR 3/2	100	--				Sandy loam	
1-16	10YR 4/3	100	--				Fine sand	

[1]Type : C=Concentration, D=Depletion, RM=Reduced Matrix, CS=Covered or Coated Sand Grains [2]Location: PL=Pore Lining, M=Matrix

Hydric Soil Indicators: (Applicable to all LRRs, unless otherwise noted.)

- ☐ Histosol (A1)
- ☐ Histic Epipedon (A2)
- ☐ Black Histic (A3)
- ☐ Hydrogen Sulfide (A4)
- ☐ Stratified Layers (A5) **(LRR C)**
- ☐ 1 cm Muck (A9) **(LRR D)**
- ☐ Depleted Below Dark Surface (A11)
- ☐ Thick Dark Surface (A12)
- ☐ Sandy Mucky Mineral (S1)
- ☐ Sandy Gleyed Matrix (S4)
- ☐ Sandy Redox (S5)
- ☐ Stripped Matrix (S6)
- ☐ Loamy Mucky Mineral (F1)
- ☐ Loamy Gleyed Matrix (F2)
- ☐ Depleted Matrix (F3)
- ☐ Redox Dark Surface (F6)
- ☐ Depleted Dark Surface (F7)
- ☐ Redox Depressions (F8)
- ☐ Vernal Pools (F9)

Indicators for Problematic Hydric Soils[3]:

- ☐ 1 cm Muck (A9) (**LRR C**)
- ☐ 2 cm Muck (A10) (**LRR B**)
- ☐ Reduced Vertic (F18)
- ☐ Red Parent Material (TF2)
- ☐ Other (Explain in Remarks)

[3]Indicators of hydrophytic vegetation and wetland hydrology must be present, unless disturbed or problematic.

Restrictive Layer (if present):
Type: _____
Depth (inches): _____

Hydric Soil Present? **Yes** ☐ **No** ☒

Remarks:

HYDROLOGY

Wetland Hydrology Indicators:

Primary Indicators (minimum of one required; check all that apply)

- ☐ Surface water (A1)
- ☐ High water Table (A2)
- ☐ Saturation (A3)
- ☐ Water Marks (B1) (**Nonriverine**)
- ☐ Sediment Deposits (B2) (**Nonriverine**)
- ☐ Drift Deposits (B3) (**Nonriverine**)
- ☐ Surface Soil Cracks (B6)
- ☐ Inundation Visible on Aerial Imagery (B7)
- ☐ Water-Stained Leaves (B9)
- ☐ Salt Crust (B11)
- ☐ Biotic Crust (B12)
- ☐ Aquatic Invertebrates (B13)
- ☐ Hydrogen Sulfide Odor (C1)
- ☐ Oxidized Rhizospheres along Living Roots (C3)
- ☐ Presence of Reduced Iron (C4)
- ☐ Recent Iron Reduction in Tilled Soils (C6)
- ☐ Thin Muck Surface (C7)
- ☐ Other (Explain in Remarks)

Secondary Indicators (2or more required)

- ☐ Water Marks (B1) (**Riverine**)
- ☐ Sediment Deposits (B2) (**Riverine**)
- ☐ Drift Deposits (B3) (**Riverine**)
- ☐ Drainage Patterns (B10)
- ☐ Dry-Season Water Table (C2)
- ☐ Crayfish Burrows (C8)
- ☐ Saturation Visible-Aerial Imagery (C9)
- ☐ Shallow Aquitard (D3)
- ☐ FAC-Neutral test (D5)

Field Observations:

Surface Water Present? Yes ☐ No ☒ Depth (inches): _____
Water Table Present? Yes ☐ No ☒ Depth (inches): _____
Saturation Present? Yes ☐ No ☒ Depth (inches): _____
(includes capillary fringe)

Wetland Hydrology Present? **Yes** ☐ **No** ☒

Describe Recorded Data (stream gauge, monitoring well, aerial photos, previous inspections, if available:

Remarks:

WETLAND DETERMINATION DATA FORM – Arid West Region
Routine Wetland Determination
(September 2008 V2.0 COE Arid West Wetlands Delineation Manual)

Project/Site: Lower American River – Arden Pond City/County: Sacramento County Sampling Date: January 21, 2021
Applicant/Owner: SAFCA State: CA Sampling Point: **12**
Investigator(s): Chuck Hughes, Kelly Bayne Section, Township, Range: See Report
Landform (hillslope, terrace, etc.): Floodplain Local relief (concave, convex, none): Concave Slope (%): <1
Subregion (LRR): C Lat: See Report Long: Datum:
Soil Map Unit Name: Xerofluvents, 0-2% slopes, flooded NWI classification: None
Are climatic/hydrologic conditions on the site typical for this time of the year? Yes ☐ No ☒ (If no, explain in remarks.)
Are Vegetation ☐ Soil ☐, Or Hydrology ☐ significantly disturbed? Are "Normal Circumstances" present? Yes ☒ No ☐
Are Vegetation ☐ Soil ☐, Or Hydrology ☐ Naturally problematic? (If needed, explain any answers in remarks.)

SUMMARY OF FINDINGS – Attach site map showing sampling point locations, transects, important features, etc.

Hydrophytic Vegetation Present?	Yes ☐	No ☒	
Hydric Soil Present?	Yes ☐	No ☒	Is the Sampled Area
Wetland Hydrology Present?	Yes ☐	No ☒	within a Wetland? Yes ☐ No ☒

Remarks: Winter has been drier than normal. Low spot in topography

VEGETATION

Tree Stratum: ((Plot size:_____)	**Absolute % Cover**	**Dominant Species?**	**Indicator Status**
1.			
2.			
3.			
4.			
Total Cover:			

Sapling/Shrub Stratum: (Plot size:_____)			
1.			
2.			
3.			
4.			
5.			
Total Cover:			

Herb Stratum: (Plot size:___6 ft radius_____)			
1. Bromus madritensis	10	D	UPL
2. Artemisia douglasiana	1		FAC
3. Polypogon monspeliensis	3	D	FACW
4. Heterotheca grandiflora	1		UPL
5.			
6.			
7.			
8.			
Total Cover:	15		

Woody Vine Stratum: (Plot size:_____)			
1.			
2.			
Total Cover:			

% Bare Ground in Herb Stratum 85 % Cover of Biotic Crust 0

Dominance Test worksheet:

Number of Dominant Species That Are OBL, FACW or FAC: 1 (A)
Total Number of Dominant Species Across All Strata: 2 (B)
Percent of Dominant Species That Are OBL, FACW, or FAC: 50% (A/B)

Prevalence Index worksheet:

Total % Cover of:		Multiply by:
OBL Species:		x 1 =
FACW Species		x 2 =
FAC Species		x 3 =
FACU Species		x 4 =
UPL Species		x 5 =
Column Totals:	(A)	(B)

Prevalence Index = B/A =

Hydrophytic Vegetation Indicators:
- ☐ Dominance Test is >50%
- ☐ Prevalence Index is ≤3.0[1]
- ☐ Morphological Adaptations[1] (Provide supporting data in Remarks or on a separate sheet)
- ☐ Problematic Hydrophytic Vegetation[1] (Explain)

[1]Indicators of Hydric soil and wetland hydrology must be present.

Hydrophytic Vegetation Present? Yes ☐ No ☒

Remarks:

SOIL

Sampling Point: **12**

Profile Description: (Describe the depth needed to document the Indicator or confirm the absence of Indicators.)

Depth	Matrix		Redox Features					
Inches	Color (moist)	%	Color (moist)	%	Type[1]	Loc[2]	Texture	Remarks
0-16	10YR 4/4	100	--				Silty clay loam	

[1]Type : C=Concentration, D=Depletion, RM=Reduced Matrix, CS=Covered or Coated Sand Grains [2]Location: PL=Pore Lining, M=Matrix

Hydric Soil Indicators: (Applicable to all LRRs, unless otherwise noted.)

- ☐ Histosol (A1)
- ☐ Histic Epipedon (A2)
- ☐ Black Histic (A3)
- ☐ Hydrogen Sulfide (A4)
- ☐ Stratified Layers (A5) **(LRR C)**
- ☐ 1 cm Muck (A9) **(LRR D)**
- ☐ Depleted Below Dark Surface (A11)
- ☐ Thick Dark Surface (A12)
- ☐ Sandy Mucky Mineral (S1)
- ☐ Sandy Gleyed Matrix (S4)
- ☐ Sandy Redox (S5)
- ☐ Stripped Matrix (S6)
- ☐ Loamy Mucky Mineral (F1)
- ☐ Loamy Gleyed Matrix (F2)
- ☐ Depleted Matrix (F3)
- ☐ Redox Dark Surface (F6)
- ☐ Depleted Dark Surface (F7)
- ☐ Redox Depressions (F8)
- ☐ Vernal Pools (F9)

Indicators for Problematic Hydric Soils[3]:

- ☐ 1 cm Muck (A9) (**LRR C**)
- ☐ 2 cm Muck (A10) (**LRR B**)
- ☐ Reduced Vertic (F18)
- ☐ Red Parent Material (TF2)
- ☐ Other (Explain in Remarks)

[3]Indicators of hydrophytic vegetation and wetland hydrology must be present, unless disturbed or problematic.

Restrictive Layer (if present):
Type: _____
Depth (inches): _____

Hydric Soil Present? **Yes** ☐ **No** ☒

Remarks:

HYDROLOGY

Wetland Hydrology Indicators:

Primary Indicators (minimum of one required; check all that apply)

- ☐ Surface water (A1)
- ☐ High water Table (A2)
- ☐ Saturation (A3)
- ☐ Water Marks (B1) (**Nonriverine**)
- ☐ Sediment Deposits (B2) (**Nonriverine**)
- ☐ Drift Deposits (B3) (**Nonriverine**)
- ☐ Surface Soil Cracks (B6)
- ☐ Inundation Visible on Aerial Imagery (B7)
- ☐ Water-Stained Leaves (B9)
- ☐ Salt Crust (B11)
- ☐ Biotic Crust (B12)
- ☐ Aquatic Invertebrates (B13)
- ☐ Hydrogen Sulfide Odor (C1)
- ☐ Oxidized Rhizospheres along Living Roots (C3)
- ☐ Presence of Reduced Iron (C4)
- ☐ Recent Iron Reduction in Tilled Soils (C6)
- ☐ Thin Muck Surface (C7)
- ☐ Other (Explain in Remarks)

Secondary Indicators (2or more required)

- ☐ Water Marks (B1) (**Riverine**)
- ☐ Sediment Deposits (B2) (**Riverine**)
- ☐ Drift Deposits (B3) (**Riverine**)
- ☐ Drainage Patterns (B10)
- ☐ Dry-Season Water Table (C2)
- ☐ Crayfish Burrows (C8)
- ☐ Saturation Visible-Aerial Imagery (C9)
- ☐ Shallow Aquitard (D3)
- ☐ FAC-Neutral test (D5)

Field Observations:

Surface Water Present? Yes ☐ No ☒ Depth (inches): _____
Water Table Present? Yes ☐ No ☒ Depth (inches): _____
Saturation Present? Yes ☐ No ☒ Depth (inches): _____
(includes capillary fringe)

Wetland Hydrology Present? **Yes** ☐ **No** ☒

Describe Recorded Data (stream gauge, monitoring well, aerial photos, previous inspections, if available:

Remarks:

Appendix B
Custom Soil Resource Report

United States Department of Agriculture

Natural Resources Conservation Service

A product of the National Cooperative Soil Survey, a joint effort of the United States Department of Agriculture and other Federal agencies, State agencies including the Agricultural Experiment Stations, and local participants

Custom Soil Resource Report for Sacramento County, California

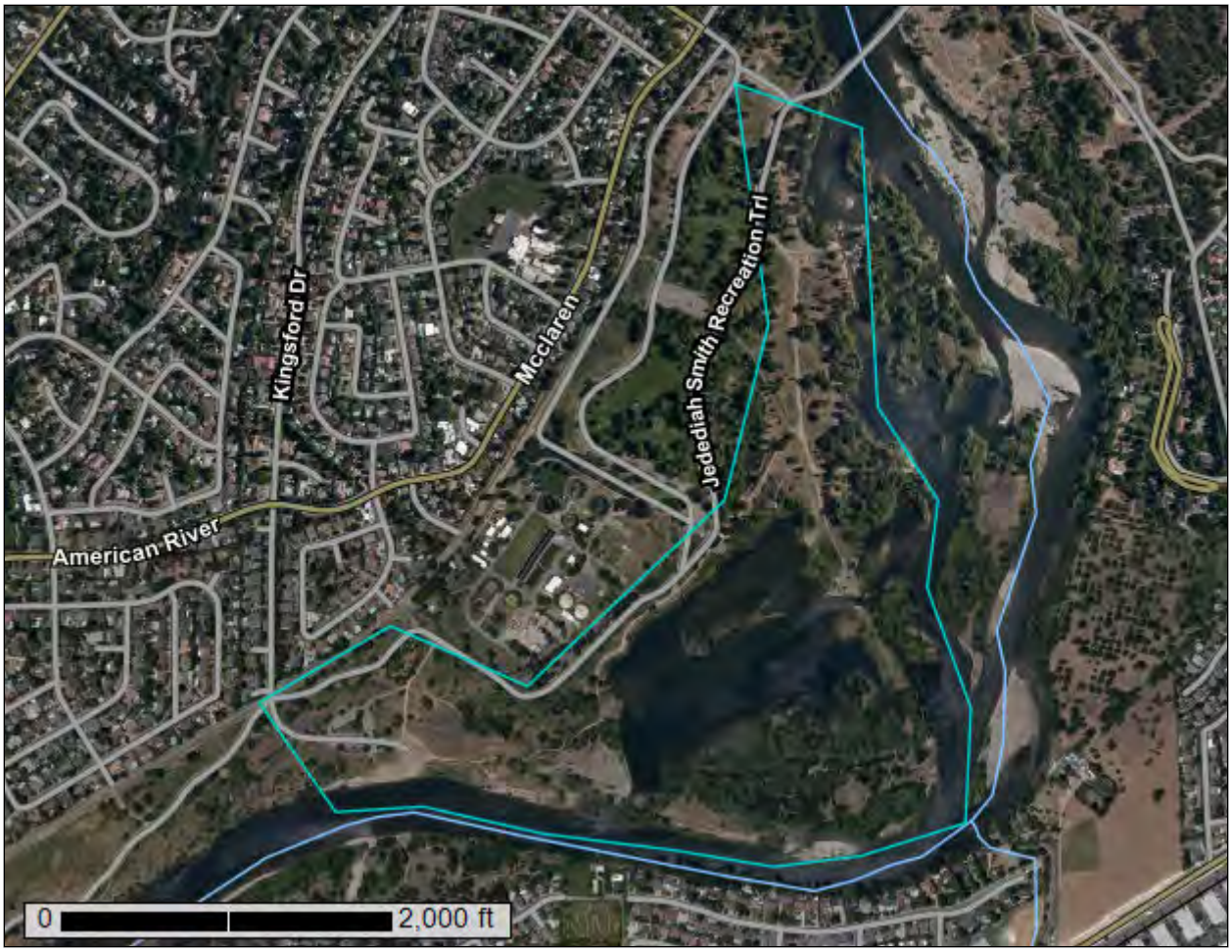

February 11, 2021

Preface

Soil surveys contain information that affects land use planning in survey areas. They highlight soil limitations that affect various land uses and provide information about the properties of the soils in the survey areas. Soil surveys are designed for many different users, including farmers, ranchers, foresters, agronomists, urban planners, community officials, engineers, developers, builders, and home buyers. Also, conservationists, teachers, students, and specialists in recreation, waste disposal, and pollution control can use the surveys to help them understand, protect, or enhance the environment.

Various land use regulations of Federal, State, and local governments may impose special restrictions on land use or land treatment. Soil surveys identify soil properties that are used in making various land use or land treatment decisions. The information is intended to help the land users identify and reduce the effects of soil limitations on various land uses. The landowner or user is responsible for identifying and complying with existing laws and regulations.

Although soil survey information can be used for general farm, local, and wider area planning, onsite investigation is needed to supplement this information in some cases. Examples include soil quality assessments (http://www.nrcs.usda.gov/wps/portal/nrcs/main/soils/health/) and certain conservation and engineering applications. For more detailed information, contact your local USDA Service Center (https://offices.sc.egov.usda.gov/locator/app?agency=nrcs) or your NRCS State Soil Scientist (http://www.nrcs.usda.gov/wps/portal/nrcs/detail/soils/contactus/?cid=nrcs142p2_053951).

Great differences in soil properties can occur within short distances. Some soils are seasonally wet or subject to flooding. Some are too unstable to be used as a foundation for buildings or roads. Clayey or wet soils are poorly suited to use as septic tank absorption fields. A high water table makes a soil poorly suited to basements or underground installations.

The National Cooperative Soil Survey is a joint effort of the United States Department of Agriculture and other Federal agencies, State agencies including the Agricultural Experiment Stations, and local agencies. The Natural Resources Conservation Service (NRCS) has leadership for the Federal part of the National Cooperative Soil Survey.

Information about soils is updated periodically. Updated information is available through the NRCS Web Soil Survey, the site for official soil survey information.

The U.S. Department of Agriculture (USDA) prohibits discrimination in all its programs and activities on the basis of race, color, national origin, age, disability, and where applicable, sex, marital status, familial status, parental status, religion, sexual orientation, genetic information, political beliefs, reprisal, or because all or a part of an individual's income is derived from any public assistance program. (Not all prohibited bases apply to all programs.) Persons with disabilities who require

alternative means for communication of program information (Braille, large print, audiotape, etc.) should contact USDA's TARGET Center at (202) 720-2600 (voice and TDD). To file a complaint of discrimination, write to USDA, Director, Office of Civil Rights, 1400 Independence Avenue, S.W., Washington, D.C. 20250-9410 or call (800) 795-3272 (voice) or (202) 720-6382 (TDD). USDA is an equal opportunity provider and employer.

Contents

Preface.....2
How Soil Surveys Are Made.....5
Soil Map.....8
Soil Map.....9
Legend.....10
Map Unit Legend.....11
Map Unit Descriptions.....11
Sacramento County, California.....13
205—Rossmoor-Urban land complex, 0 to 2 percent slopes.....13
242—Xerofluvents, 0 to 2 percent slopes, flooded.....14
247—Water.....15
References.....16

How Soil Surveys Are Made

Soil surveys are made to provide information about the soils and miscellaneous areas in a specific area. They include a description of the soils and miscellaneous areas and their location on the landscape and tables that show soil properties and limitations affecting various uses. Soil scientists observed the steepness, length, and shape of the slopes; the general pattern of drainage; the kinds of crops and native plants; and the kinds of bedrock. They observed and described many soil profiles. A soil profile is the sequence of natural layers, or horizons, in a soil. The profile extends from the surface down into the unconsolidated material in which the soil formed or from the surface down to bedrock. The unconsolidated material is devoid of roots and other living organisms and has not been changed by other biological activity.

Currently, soils are mapped according to the boundaries of major land resource areas (MLRAs). MLRAs are geographically associated land resource units that share common characteristics related to physiography, geology, climate, water resources, soils, biological resources, and land uses (USDA, 2006). Soil survey areas typically consist of parts of one or more MLRA.

The soils and miscellaneous areas in a survey area occur in an orderly pattern that is related to the geology, landforms, relief, climate, and natural vegetation of the area. Each kind of soil and miscellaneous area is associated with a particular kind of landform or with a segment of the landform. By observing the soils and miscellaneous areas in the survey area and relating their position to specific segments of the landform, a soil scientist develops a concept, or model, of how they were formed. Thus, during mapping, this model enables the soil scientist to predict with a considerable degree of accuracy the kind of soil or miscellaneous area at a specific location on the landscape.

Commonly, individual soils on the landscape merge into one another as their characteristics gradually change. To construct an accurate soil map, however, soil scientists must determine the boundaries between the soils. They can observe only a limited number of soil profiles. Nevertheless, these observations, supplemented by an understanding of the soil-vegetation-landscape relationship, are sufficient to verify predictions of the kinds of soil in an area and to determine the boundaries.

Soil scientists recorded the characteristics of the soil profiles that they studied. They noted soil color, texture, size and shape of soil aggregates, kind and amount of rock fragments, distribution of plant roots, reaction, and other features that enable them to identify soils. After describing the soils in the survey area and determining their properties, the soil scientists assigned the soils to taxonomic classes (units). Taxonomic classes are concepts. Each taxonomic class has a set of soil characteristics with precisely defined limits. The classes are used as a basis for comparison to classify soils systematically. Soil taxonomy, the system of taxonomic classification used in the United States, is based mainly on the kind and character of soil properties and the arrangement of horizons within the profile. After the soil

scientists classified and named the soils in the survey area, they compared the individual soils with similar soils in the same taxonomic class in other areas so that they could confirm data and assemble additional data based on experience and research.

The objective of soil mapping is not to delineate pure map unit components; the objective is to separate the landscape into landforms or landform segments that have similar use and management requirements. Each map unit is defined by a unique combination of soil components and/or miscellaneous areas in predictable proportions. Some components may be highly contrasting to the other components of the map unit. The presence of minor components in a map unit in no way diminishes the usefulness or accuracy of the data. The delineation of such landforms and landform segments on the map provides sufficient information for the development of resource plans. If intensive use of small areas is planned, onsite investigation is needed to define and locate the soils and miscellaneous areas.

Soil scientists make many field observations in the process of producing a soil map. The frequency of observation is dependent upon several factors, including scale of mapping, intensity of mapping, design of map units, complexity of the landscape, and experience of the soil scientist. Observations are made to test and refine the soil-landscape model and predictions and to verify the classification of the soils at specific locations. Once the soil-landscape model is refined, a significantly smaller number of measurements of individual soil properties are made and recorded. These measurements may include field measurements, such as those for color, depth to bedrock, and texture, and laboratory measurements, such as those for content of sand, silt, clay, salt, and other components. Properties of each soil typically vary from one point to another across the landscape.

Observations for map unit components are aggregated to develop ranges of characteristics for the components. The aggregated values are presented. Direct measurements do not exist for every property presented for every map unit component. Values for some properties are estimated from combinations of other properties.

While a soil survey is in progress, samples of some of the soils in the area generally are collected for laboratory analyses and for engineering tests. Soil scientists interpret the data from these analyses and tests as well as the field-observed characteristics and the soil properties to determine the expected behavior of the soils under different uses. Interpretations for all of the soils are field tested through observation of the soils in different uses and under different levels of management. Some interpretations are modified to fit local conditions, and some new interpretations are developed to meet local needs. Data are assembled from other sources, such as research information, production records, and field experience of specialists. For example, data on crop yields under defined levels of management are assembled from farm records and from field or plot experiments on the same kinds of soil.

Predictions about soil behavior are based not only on soil properties but also on such variables as climate and biological activity. Soil conditions are predictable over long periods of time, but they are not predictable from year to year. For example, soil scientists can predict with a fairly high degree of accuracy that a given soil will have a high water table within certain depths in most years, but they cannot predict that a high water table will always be at a specific level in the soil on a specific date.

After soil scientists located and identified the significant natural bodies of soil in the survey area, they drew the boundaries of these bodies on aerial photographs and

identified each as a specific map unit. Aerial photographs show trees, buildings, fields, roads, and rivers, all of which help in locating boundaries accurately.

Soil Map

The soil map section includes the soil map for the defined area of interest, a list of soil map units on the map and extent of each map unit, and cartographic symbols displayed on the map. Also presented are various metadata about data used to produce the map, and a description of each soil map unit.

Custom Soil Resource Report
Soil Map

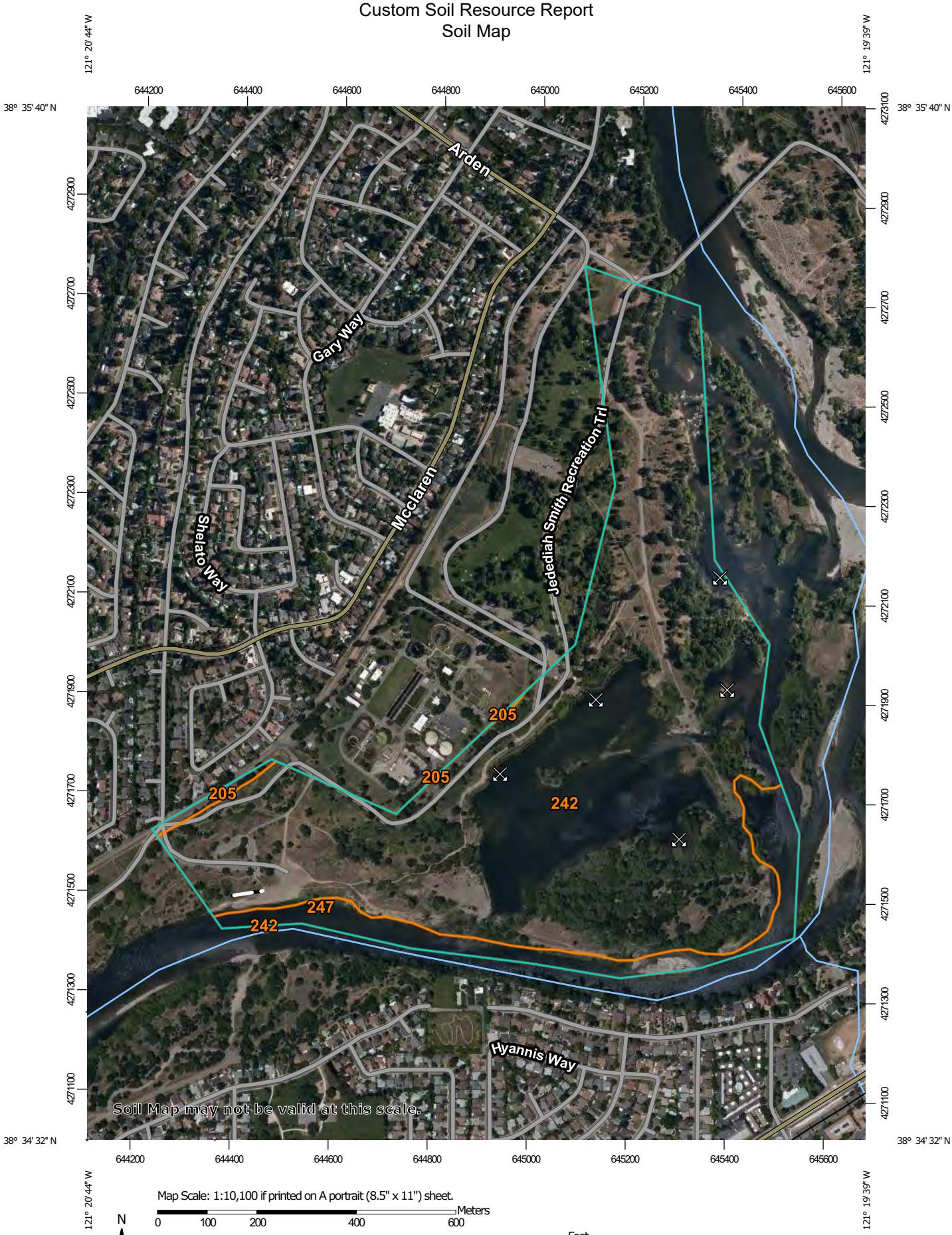

Map Scale: 1:10,100 if printed on A portrait (8.5" x 11") sheet.

N

Meters: 0 100 200 400 600

Feet: 0 450 900 1800 2700

Map projection: Web Mercator Corner coordinates: WGS84 Edge tics: UTM Zone 10N WGS84

MAP LEGEND

Area of Interest (AOI)

Area of Interest (AOI)

Soils

Soil Map Unit Polygons

Soil Map Unit Lines

Soil Map Unit Points

Special Point Features

Blowout

Borrow Pit

Clay Spot

Closed Depression

Gravel Pit

Gravelly Spot

Landfill

Lava Flow

Marsh or swamp

Mine or Quarry

Miscellaneous Water

Perennial Water

Rock Outcrop

Saline Spot

Sandy Spot

Severely Eroded Spot

Sinkhole

Slide or Slip

Sodic Spot

Spoil Area

Stony Spot

Very Stony Spot

Wet Spot

Other

Special Line Features

Water Features

Streams and Canals

Transportation

Rails

Interstate Highways

US Routes

Major Roads

Local Roads

Background

Aerial Photography

MAP INFORMATION

The soil surveys that comprise your AOI were mapped at 1:24,000.

Warning: Soil Map may not be valid at this scale.

Enlargement of maps beyond the scale of mapping can cause misunderstanding of the detail of mapping and accuracy of soil line placement. The maps do not show the small areas of contrasting soils that could have been shown at a more detailed scale.

Please rely on the bar scale on each map sheet for map measurements.

Source of Map: Natural Resources Conservation Service
Web Soil Survey URL:
Coordinate System: Web Mercator (EPSG:3857)

Maps from the Web Soil Survey are based on the Web Mercator projection, which preserves direction and shape but distorts distance and area. A projection that preserves area, such as the Albers equal-area conic projection, should be used if more accurate calculations of distance or area are required.

This product is generated from the USDA-NRCS certified data as of the version date(s) listed below.

Soil Survey Area: Sacramento County, California
Survey Area Data: Version 19, May 29, 2020

Soil map units are labeled (as space allows) for map scales 1:50,000 or larger.

Date(s) aerial images were photographed: May 12, 2019—Jun 1, 2019

The orthophoto or other base map on which the soil lines were compiled and digitized probably differs from the background imagery displayed on these maps. As a result, some minor shifting of map unit boundaries may be evident.

Map Unit Legend

Map Unit Symbol	Map Unit Name	Acres in AOI	Percent of AOI
205	Rossmoor-Urban land complex, 0 to 2 percent slopes	1.3	0.7%
242	Xerofluvents, 0 to 2 percent slopes, flooded	163.8	90.5%
247	Water	16.0	8.8%
Totals for Area of Interest		**181.0**	**100.0%**

Map Unit Descriptions

The map units delineated on the detailed soil maps in a soil survey represent the soils or miscellaneous areas in the survey area. The map unit descriptions, along with the maps, can be used to determine the composition and properties of a unit.

A map unit delineation on a soil map represents an area dominated by one or more major kinds of soil or miscellaneous areas. A map unit is identified and named according to the taxonomic classification of the dominant soils. Within a taxonomic class there are precisely defined limits for the properties of the soils. On the landscape, however, the soils are natural phenomena, and they have the characteristic variability of all natural phenomena. Thus, the range of some observed properties may extend beyond the limits defined for a taxonomic class. Areas of soils of a single taxonomic class rarely, if ever, can be mapped without including areas of other taxonomic classes. Consequently, every map unit is made up of the soils or miscellaneous areas for which it is named and some minor components that belong to taxonomic classes other than those of the major soils.

Most minor soils have properties similar to those of the dominant soil or soils in the map unit, and thus they do not affect use and management. These are called noncontrasting, or similar, components. They may or may not be mentioned in a particular map unit description. Other minor components, however, have properties and behavioral characteristics divergent enough to affect use or to require different management. These are called contrasting, or dissimilar, components. They generally are in small areas and could not be mapped separately because of the scale used. Some small areas of strongly contrasting soils or miscellaneous areas are identified by a special symbol on the maps. If included in the database for a given area, the contrasting minor components are identified in the map unit descriptions along with some characteristics of each. A few areas of minor components may not have been observed, and consequently they are not mentioned in the descriptions, especially where the pattern was so complex that it was impractical to make enough observations to identify all the soils and miscellaneous areas on the landscape.

The presence of minor components in a map unit in no way diminishes the usefulness or accuracy of the data. The objective of mapping is not to delineate pure taxonomic classes but rather to separate the landscape into landforms or landform segments that have similar use and management requirements. The

delineation of such segments on the map provides sufficient information for the development of resource plans. If intensive use of small areas is planned, however, onsite investigation is needed to define and locate the soils and miscellaneous areas.

An identifying symbol precedes the map unit name in the map unit descriptions. Each description includes general facts about the unit and gives important soil properties and qualities.

Soils that have profiles that are almost alike make up a *soil series*. Except for differences in texture of the surface layer, all the soils of a series have major horizons that are similar in composition, thickness, and arrangement.

Soils of one series can differ in texture of the surface layer, slope, stoniness, salinity, degree of erosion, and other characteristics that affect their use. On the basis of such differences, a soil series is divided into *soil phases*. Most of the areas shown on the detailed soil maps are phases of soil series. The name of a soil phase commonly indicates a feature that affects use or management. For example, Alpha silt loam, 0 to 2 percent slopes, is a phase of the Alpha series.

Some map units are made up of two or more major soils or miscellaneous areas. These map units are complexes, associations, or undifferentiated groups.

A *complex* consists of two or more soils or miscellaneous areas in such an intricate pattern or in such small areas that they cannot be shown separately on the maps. The pattern and proportion of the soils or miscellaneous areas are somewhat similar in all areas. Alpha-Beta complex, 0 to 6 percent slopes, is an example.

An *association* is made up of two or more geographically associated soils or miscellaneous areas that are shown as one unit on the maps. Because of present or anticipated uses of the map units in the survey area, it was not considered practical or necessary to map the soils or miscellaneous areas separately. The pattern and relative proportion of the soils or miscellaneous areas are somewhat similar. Alpha-Beta association, 0 to 2 percent slopes, is an example.

An *undifferentiated group* is made up of two or more soils or miscellaneous areas that could be mapped individually but are mapped as one unit because similar interpretations can be made for use and management. The pattern and proportion of the soils or miscellaneous areas in a mapped area are not uniform. An area can be made up of only one of the major soils or miscellaneous areas, or it can be made up of all of them. Alpha and Beta soils, 0 to 2 percent slopes, is an example.

Some surveys include *miscellaneous areas*. Such areas have little or no soil material and support little or no vegetation. Rock outcrop is an example.

Sacramento County, California

205—Rossmoor-Urban land complex, 0 to 2 percent slopes

Map Unit Setting

National map unit symbol: hhpl
Elevation: 30 to 110 feet
Mean annual precipitation: 20 inches
Mean annual air temperature: 61 degrees F
Frost-free period: 275 to 300 days
Farmland classification: Not prime farmland

Map Unit Composition

Rossmoor and similar soils: 55 percent
Urban land: 30 percent
Minor components: 15 percent
Estimates are based on observations, descriptions, and transects of the mapunit.

Description of Rossmoor

Setting

Landform: Flood plains
Landform position (two-dimensional): Toeslope
Landform position (three-dimensional): Tread
Down-slope shape: Linear
Across-slope shape: Linear
Parent material: Alluvium

Typical profile

H1 - 0 to 6 inches: fine sandy loam
H2 - 6 to 62 inches: fine sandy loam

Properties and qualities

Slope: 0 to 2 percent
Depth to restrictive feature: More than 80 inches
Drainage class: Well drained
Runoff class: Very low
Capacity of the most limiting layer to transmit water (Ksat): High (1.98 to 5.95 in/hr)
Depth to water table: More than 80 inches
Frequency of flooding: Rare
Frequency of ponding: None
Available water capacity: Moderate (about 7.8 inches)

Interpretive groups

Land capability classification (irrigated): None specified
Land capability classification (nonirrigated): 3c
Hydrologic Soil Group: A
Hydric soil rating: No

Description of Urban Land

Typical profile

H1 - 0 to 6 inches: variable

Interpretive groups

Land capability classification (irrigated): None specified
Land capability classification (nonirrigated): 8
Hydric soil rating: No

Minor Components

Columbia

Percent of map unit: 6 percent
Landform: Flood plains
Landform position (two-dimensional): Toeslope
Landform position (three-dimensional): Tread
Hydric soil rating: Yes

Americanos

Percent of map unit: 5 percent
Hydric soil rating: No

Unnamed, unloamy sandamed

Percent of map unit: 2 percent
Hydric soil rating: No

Unnamed, gravelly substratum

Percent of map unit: 2 percent
Hydric soil rating: No

242—Xerofluvents, 0 to 2 percent slopes, flooded

Map Unit Setting

National map unit symbol: hhqs
Elevation: 20 to 140 feet
Mean annual precipitation: 14 inches
Mean annual air temperature: 61 degrees F
Frost-free period: 250 to 300 days
Farmland classification: Not prime farmland

Map Unit Composition

Xerofluvents and similar soils: 90 percent
Minor components: 10 percent
Estimates are based on observations, descriptions, and transects of the mapunit.

Description of Xerofluvents

Setting

Landform: Flood plains
Landform position (two-dimensional): Toeslope
Landform position (three-dimensional): Tread
Down-slope shape: Linear
Across-slope shape: Linear
Parent material: Alluvium

Typical profile

H1 - 0 to 60 inches: variable

Properties and qualities

Slope: 0 to 2 percent
Depth to restrictive feature: More than 80 inches
Drainage class: Somewhat excessively drained
Runoff class: Very low
Depth to water table: More than 80 inches
Frequency of flooding: NoneOccasional
Frequency of ponding: None

Interpretive groups

Land capability classification (irrigated): None specified
Land capability classification (nonirrigated): 6w
Hydric soil rating: Yes

Minor Components

Riverwash

Percent of map unit: 4 percent
Landform: Channels
Hydric soil rating: Yes

Rossmoor

Percent of map unit: 3 percent
Hydric soil rating: No

Xerorthents

Percent of map unit: 3 percent
Hydric soil rating: No

247—Water

Map Unit Composition

Water: 100 percent
Estimates are based on observations, descriptions, and transects of the mapunit.

References

American Association of State Highway and Transportation Officials (AASHTO). 2004. Standard specifications for transportation materials and methods of sampling and testing. 24th edition.

American Society for Testing and Materials (ASTM). 2005. Standard classification of soils for engineering purposes. ASTM Standard D2487-00.

Cowardin, L.M., V. Carter, F.C. Golet, and E.T. LaRoe. 1979. Classification of wetlands and deep-water habitats of the United States. U.S. Fish and Wildlife Service FWS/OBS-79/31.

Federal Register. July 13, 1994. Changes in hydric soils of the United States.

Federal Register. September 18, 2002. Hydric soils of the United States.

Hurt, G.W., and L.M. Vasilas, editors. Version 6.0, 2006. Field indicators of hydric soils in the United States.

National Research Council. 1995. Wetlands: Characteristics and boundaries.

Soil Survey Division Staff. 1993. Soil survey manual. Soil Conservation Service. U.S. Department of Agriculture Handbook 18. http://www.nrcs.usda.gov/wps/portal/nrcs/detail/national/soils/?cid=nrcs142p2_054262

Soil Survey Staff. 1999. Soil taxonomy: A basic system of soil classification for making and interpreting soil surveys. 2nd edition. Natural Resources Conservation Service, U.S. Department of Agriculture Handbook 436. http://www.nrcs.usda.gov/wps/portal/nrcs/detail/national/soils/?cid=nrcs142p2_053577

Soil Survey Staff. 2010. Keys to soil taxonomy. 11th edition. U.S. Department of Agriculture, Natural Resources Conservation Service. http://www.nrcs.usda.gov/wps/portal/nrcs/detail/national/soils/?cid=nrcs142p2_053580

Tiner, R.W., Jr. 1985. Wetlands of Delaware. U.S. Fish and Wildlife Service and Delaware Department of Natural Resources and Environmental Control, Wetlands Section.

United States Army Corps of Engineers, Environmental Laboratory. 1987. Corps of Engineers wetlands delineation manual. Waterways Experiment Station Technical Report Y-87-1.

United States Department of Agriculture, Natural Resources Conservation Service. National forestry manual. http://www.nrcs.usda.gov/wps/portal/nrcs/detail/soils/home/?cid=nrcs142p2_053374

United States Department of Agriculture, Natural Resources Conservation Service. National range and pasture handbook. http://www.nrcs.usda.gov/wps/portal/nrcs/detail/national/landuse/rangepasture/?cid=stelprdb1043084

United States Department of Agriculture, Natural Resources Conservation Service. National soil survey handbook, title 430-VI. http://www.nrcs.usda.gov/wps/portal/nrcs/detail/soils/scientists/?cid=nrcs142p2_054242

United States Department of Agriculture, Natural Resources Conservation Service. 2006. Land resource regions and major land resource areas of the United States, the Caribbean, and the Pacific Basin. U.S. Department of Agriculture Handbook 296. http://www.nrcs.usda.gov/wps/portal/nrcs/detail/national/soils/?cid=nrcs142p2_053624

United States Department of Agriculture, Soil Conservation Service. 1961. Land capability classification. U.S. Department of Agriculture Handbook 210. http://www.nrcs.usda.gov/Internet/FSE_DOCUMENTS/nrcs142p2_052290.pdf

Appendix C

FEMA Flood Insurance Rate Map

NOTES TO USERS

This map is for use in administering the National Flood Insurance Program. It does not necessarily identify all areas subject to flooding, particularly from local drainage sources of small size. The **community map repository** should be consulted for possible updated or additional flood hazard information.

To obtain more detailed information in areas where **Base Flood Elevations** (BFEs) and/or **floodways** have been determined, users are encouraged to consult the Flood Profiles and Floodway Data and/or Summary of Stillwater Elevations tables contained within the Flood Insurance Study (FIS) report that accompanies this FIRM. Users should be aware that BFEs shown on the FIRM represent rounded whole-foot elevations. These BFEs are intended for flood insurance rating purposes only and should not be used as the sole source of flood elevation information. Accordingly, flood elevation data presented in the FIS report should be utilized in conjunction with the FIRM for purposes of construction and/or floodplain management.

Coastal Base Flood Elevations shown on this map apply only landward of 0.0' North American Vertical Datum of 1988 (NAVD 88). Users of this FIRM should be aware that coastal flood elevations are also provided in the Summary of Stillwater Elevations tables in the Flood Insurance Study report for this jurisdiction. Elevations shown in the Summary of Stillwater Elevations tables should be used for construction and/or floodplain management purposes when they are higher than the elevations shown on this FIRM.

Boundaries of the **floodways** were computed at cross sections and interpolated between cross sections. The floodways were based on hydraulic considerations with regard to requirements of the National Flood Insurance Program. Floodway widths and other pertinent floodway data are provided in the Flood Insurance Study report for this jurisdiction.

Certain areas not in Special Flood Hazard Areas may be protected by **flood control structures**. Refer to Section 2.4 "Flood Protection Measures" of the Flood Insurance Study report for information on flood control structures for this jurisdiction.

The **projection** used in the preparation of this map was California State Plane Zone II (FIPSZONE 0402). The **horizontal datum** was NAD 83, GRS80 spheroid. Differences in datum, spheroid, projection or State Plane zones used in the production of FIRMs for adjacent jurisdictions may result in slight positional differences in map features across jurisdiction boundaries. These differences do not affect the accuracy of this FIRM.

Flood elevations on this map are referenced to the North American Vertical Datum of 1988. These flood elevations must be compared to structure and ground elevations referenced to the same **vertical datum**. For information regarding conversion between the National Geodetic Vertical Datum of 1929 and the North American Vertical Datum of 1988, visit the National Geodetic Survey website at http://www.ngs.noaa.gov or contact the National Geodetic Survey at the following address:

NGS Information Services
NOAA, N/NGS12
National Geodetic Survey
SSMC-3, #9202
1315 East-West Highway
Silver Spring, Maryland 20910-3282
(301) 713-3242

To obtain current elevation, description, and/or location information for **bench marks** shown on this map, please contact the Information Services Branch of the National Geodetic Survey at **(301) 713-3242**, or visit its website at http://www.ngs.noaa.gov.

Base map information shown on this FIRM was provided in digital format by the County of Sacramento Water Resources Department. This information was derived from digital orthophotos produced with 6-inch pixel resolution and 3.3-foot horizontal accuracy from aerial photography dated March 2001.

This map may reflect more detailed and up-to-date **stream channel configurations** than those shown on the previous FIRM for this jurisdiction. The floodplains and floodways that were transferred from the previous FIRM may have been adjusted to conform to these new stream channel configurations. As a result, the Flood Profiles and Floodway Data tables in the Flood Insurance Study Report (which contains authoritative hydraulic data) may reflect stream channel distances that differ from what is shown on this map.

Corporate limits shown on this map are based on the best data available at the time of publication. Because changes due to annexations or de-annexations may have occurred after this map was published, map users should contact appropriate community officials to verify current corporate limit locations.

Please refer to the separately printed **Map Index** for an overview map of the county showing the layout of map panels; community map repository addresses; and a Listing of Communities table containing National Flood Insurance Program dates for each community as well as a listing of the panels on which each community is located.

For information on available products associated with this FIRM visit the **Map Service Center (MSC)** website at http://msc.fema.gov. Available products may include previously issued Letters of Map Change, a Flood Insurance Study Report, and/or digital versions of this map. Many of these products can be ordered or obtained directly from the MSC website.

If you have **questions about this map**, how to order products or the National Flood Insurance Program in general, please call the FEMA Map Information eXchange (FMIX) at **1-877-FEMA-MAP** (1-877-336-2627) or visit the FEMA website at http://www.fema.gov/business/nfip.

Accredited Levee Notes to Users: Check with your local community to obtain more information, such as the estimated level of protection provided (which may exceed the 1-percent-annual-chance level) and Emergency Action Plan, on the levee system(s) shown as providing protection for areas on this panel. To mitigate flood risk in residual risk areas, property owners and residents are encouraged to consider flood insurance and floodproofing or other protective measures. For more information on flood insurance, interested parties should visit the FEMA Website at http://www.fema.gov/business/nfip/index.shtm.

Provisionally Accredited Levee Notes to Users: Check with your local community to obtain more information, such as the estimated level of protection provided (which may exceed the 1-percent-annual-chance level) and Emergency Action Plan, on the levee system(s) shown as providing protection for areas on this panel. To maintain accreditation, the levee owner or community is required to submit the data and documentation necessary to comply with Section 65.10 of the NFIP regulations by January 26, 2011. If the community or owner does not provide the necessary data and documentation or if the data and documentation provided indicate the levee system does not comply with Section 65.10 requirements, FEMA will revise the flood hazard and risk information for this area to reflect de-accreditation of the levee system. To mitigate flood risk in residual risk areas, property owners and residents are encouraged to consider flood insurance and floodproofing or other protective measures. For more information on flood insurance, interested parties should visit the FEMA website at http://www.fema.gov/business/nfip/index.shtm.

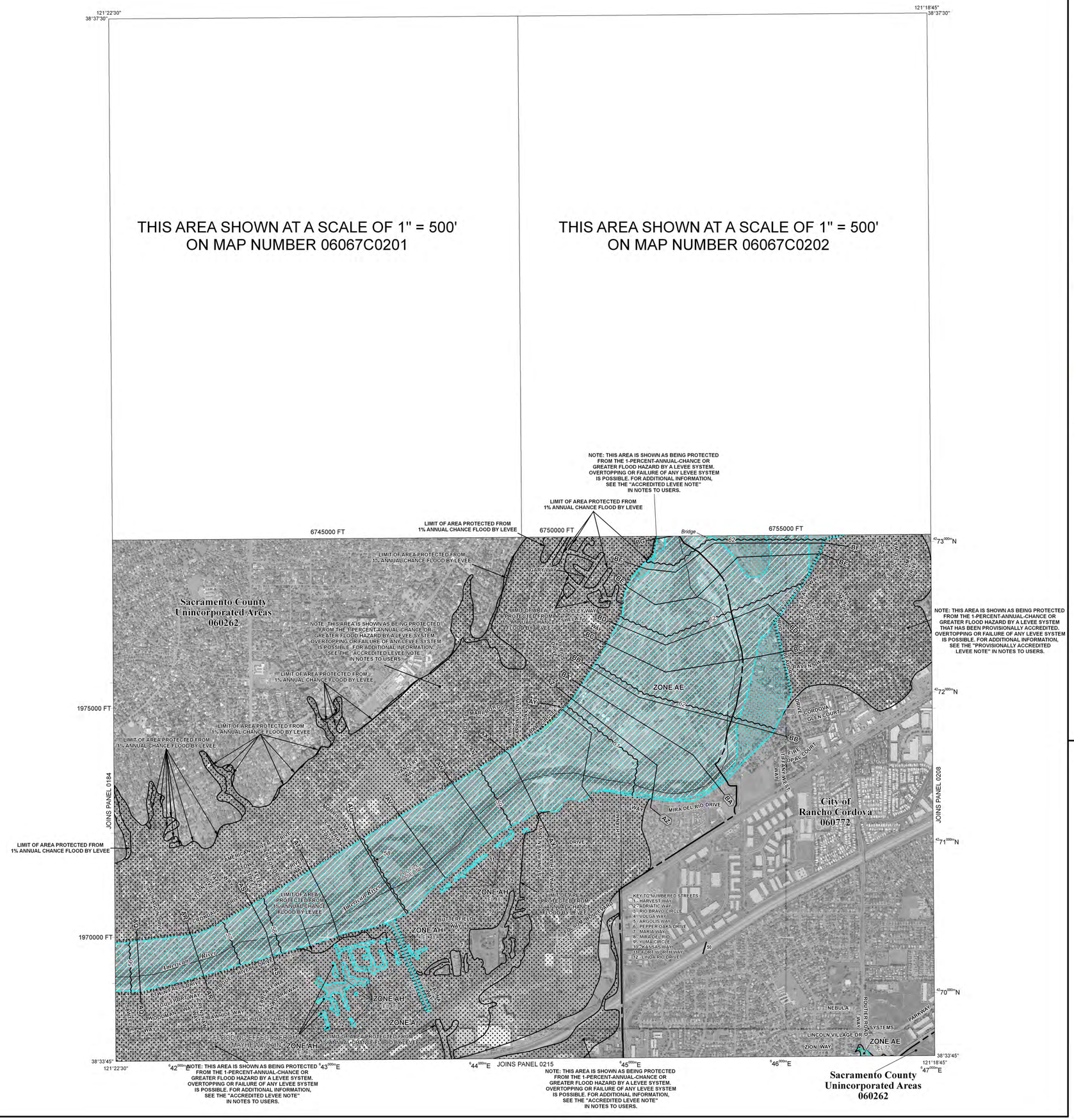

LEGEND

SPECIAL FLOOD HAZARD AREAS SUBJECT TO INUNDATION BY THE 1% ANNUAL CHANCE FLOOD

The 1% annual flood (100-year flood), also known as the base flood, is the flood that has a 1% chance of being equaled or exceeded in any given year. The Special Flood Hazard Area is the area subject to flooding by the 1% annual chance flood. Areas of Special Flood Hazard include Zones A, AE, AH, AO, AR, A99, V, and VE. The Base Flood Elevation is the water-surface elevation of the 1% annual chance flood.

ZONE A	No Base Flood Elevations determined.
ZONE AE	Base Flood Elevations determined.
ZONE AH	Flood depths of 1 to 3 feet (usually areas of ponding); Base Flood Elevations determined.
ZONE AO	Flood depths of 1 to 3 feet (usually sheet flow on sloping terrain); average depths determined. For areas of alluvial fan flooding, velocities also determined.
ZONE AR	Special Flood Hazard Area formerly protected from the 1% annual chance flood by a flood control system that was subsequently decertified. Zone AR indicates that the former flood control system is being restored to provide protection from the 1% annual chance or greater flood.
ZONE A99	Area to be protected from 1% annual chance flood by a Federal flood protection system under construction; no Base Flood Elevations determined.
ZONE V	Coastal flood zone with velocity hazard (wave action); no Base Flood Elevations determined.
ZONE VE	Coastal flood zone with velocity hazard (wave action); Base Flood Elevations determined.

FLOODWAY AREAS IN ZONE AE

The floodway is the channel of a stream plus any adjacent floodplain areas that must be kept free of encroachment so that the 1% annual chance flood can be carried without substantial increases in flood heights.

OTHER FLOOD AREAS

ZONE X — Areas of 0.2% annual chance flood; areas of 1% annual chance flood with average depths of less than 1 foot or with drainage areas less than 1 square mile; and areas protected by levees from 1% annual chance flood.

OTHER AREAS

ZONE X — Areas determined to be outside the 0.2% annual chance floodplain.

ZONE D — Areas in which flood hazards are undetermined, but possible.

COASTAL BARRIER RESOURCES SYSTEM (CBRS) AREAS

OTHERWISE PROTECTED AREAS (OPAs)

CBRS areas and OPAs are normally located within or adjacent to Special Flood Hazard Areas.

1% annual chance floodplain boundary

0.2% annual chance floodplain boundary

Floodway boundary

Zone D boundary

CBRS and OPA boundary

Boundary dividing Special Flood Hazard Area Zones and boundary dividing Special Flood Hazard Areas of different Base Flood Elevations, flood depths or flood velocities.

Limit of Moderate Wave Action

~~~ 513 ~~~ Base Flood Elevation line and value; elevation in feet*

(EL 987) Base Flood Elevation value where uniform within zone; elevation in feet*

* Referenced to the North American Vertical Datum of 1988

(A)———(A) Cross section line

(23)- - - - -(23) Transect line

Culvert, Flume, Penstock or Aqueduct

Road or Railroad Bridge

Footbridge

87°07'45", 32°22'30" Geographic coordinates referenced to the North American Datum of 1983 (NAD 83), Western Hemisphere

4376000mN 1000-meter Universal Transverse Mercator grid values, zone 10

600000 FT 5000-foot grid values: California State Plane coordinate system, zone II (FIPSZONE 0402), Lambert Conformal Conic projection

DX5510 × Bench mark (see explanation in Notes to Users section of this FIRM panel)

● M1.5 River Mile

MAP REPOSITORY
Refer to listing of Map Repositories on Map Index

EFFECTIVE DATE OF COUNTYWIDE
FLOOD INSURANCE RATE MAP
AUGUST 16, 2012

EFFECTIVE DATE(S) OF REVISION(S) TO THIS PANEL

For community map revision history prior to countywide mapping, refer to the Community Map History table located in the Flood Insurance Study report for this jurisdiction.

To determine if flood insurance is available in this community, contact your Insurance agent or call the National Flood Insurance Program at 1-800-638-6620.

MAP SCALE 1" = 1000'

500 0 1000 2000 FEET

300 0 300 600 METERS

NFIP

NATIONAL FLOOD INSURANCE PROGRAM

PANEL 0205H

FIRM
FLOOD INSURANCE RATE MAP

SACRAMENTO COUNTY, CALIFORNIA
AND INCORPORATED AREAS

PANEL 205 OF 705

(SEE MAP INDEX FOR FIRM PANEL LAYOUT)

CONTAINS:

COMMUNITY	NUMBER	PANEL	SUFFIX
RANCHO CORDOVA, CITY OF	060772	0205	H
SACRAMENTO COUNTY	060262	0205	H

Notice to User: The **Map Number** shown below should be used when placing map orders; the **Community Number** shown above should be used on insurance applications for the subject community.

MAP NUMBER
06067C0205H

EFFECTIVE DATE
AUGUST 16, 2012

Federal Emergency Management Agency
~~~

Appendix D
Photographs

Photograph 1
View of a typical upland area dominated by nonnatives, mostly grasses.

Photograph 2
View looking north of an open understory area of upland riparian forest. The shovel is at data point 11. In the background there is a slope, the grade drops over 5 feet to below the OHWM, and the area was mapped as forested wetland.

Photograph 3

View looking upstream along the American River. The grassy area in the foreground and on the left is above the OHWM. The scoured, gravelly area is below the OHWM.

Photograph 4

View southwest of the area where surface flow from the mainstem American River enters the lagoon area. This area was mapped below OHWM.

Photograph 5
View of forested wetland. Much of the forested wetland is very thickly vegetated in the understory.

Photograph 6
The low depression is emergent wetland 1. Although degraded by foot traffic, perennial wetland vegetation such as Baltic rush and spikerush is common. Forested wetland 6 is in the background.

Photograph 7

View of emergent wetland 5, a small depression in old dredge tailings dominated by spikerush, which had not started growing yet during the January fieldwork. The shovel is at data point 4.

Appendix E

Aquatic Resources Spreadsheet

_Waters_Name	State	Cowardin_Code	HGM_Code	Meas_Type	Amount	Units	_Waters_Type	NWPR_Determine_Code	Latitude	Longitude	Local_Waterway
American River	California	R2UB		Area	59.961	ACRE	RHA10NAV		38.57938681	-121.3368719	
Forested Wetland 1	California	PFO		Area	10.499	ACRE	A4WETABUT		38.58071477	-121.3328155	
Forested Wetland 2	California	PFO		Area	0.434	ACRE	A4WETABUT		38.57964233	-121.3341219	
Forested Wetland 3	California	PFO		Area	1.606	ACRE	A4WETABUT		38.57951016	-121.3309163	
Forested Wetland 4	California	PFO		Area	4.536	ACRE	A4WETABUT		38.58490607	-121.3310224	
Forested Wetland 5	California	PFO		Area	0.085	ACRE	A4WETABUT		38.58434512	-121.3326086	
Forested Wetland 6	California	PFO		Area	0.292	ACRE	A4WETABUT		38.58426503	-121.333703	
Forested Wetland 7	California	PFO		Area	0.035	ACRE	A4WETABUT		38.58360989	-121.3345837	
Scrub-Shrub Wetland 1	California	PSS		Area	0.589	ACRE	A4WETABUT		38.57968725	-121.3369758	
Scrub-Shrub Wetland 2	California	PSS		Area	0.024	ACRE	A4WETABUT		38.58355782	-121.3324675	
Scrub-Shrub Wetland 3	California	PSS		Area	0.003	ACRE	A4WETABUT		38.58372969	-121.3324301	
Scrub-Shrub Wetland 4	California	PSS		Area	0.474	ACRE	A4WETABUT		38.57982901	-121.338124	
Scrub-Shrub Wetland 5	California	PSS		Area	0.059	ACRE	A4WETABUT		38.58285497	-121.3335009	
Scrub-Shrub Wetland 6	California	PSS		Area	0.558	ACRE	A4WETABUT		38.58385386	-121.330722	
Scrub-Shrub Wetland 7	California	PSS		Area	0.128	ACRE	A4WETABUT		38.58005444	-121.3398026	
Scrub-Shrub Wetland 8	California	PSS		Area	0.046	ACRE	A4WETABUT		38.57938681	-121.3368719	
Scrub-Shrub Wetland 9	California	PSS		Area	0.233	ACRE	A4WETABUT		38.5834884	-121.3319804	
Emergent Wetland 1	California	PEM		Area	0.531	ACRE	A4WETABUT		38.58468816	-121.3333243	
Emergent Wetland 2	California	PEM		Area	0.001	ACRE	B1EXCLUDEDOTH		38.58137026	-121.3372135	
Emergent Wetland 3	California	PEM		Area	0.086	ACRE	A4WETABUT		38.57937964	-121.3341038	
Emergent Wetland 4	California	PEM		Area	0.002	ACRE	B1EXCLUDEDOTH		38.58133414	-121.3378737	
Emergent Wetland 5	California	PEM		Area	0.004	ACRE	B1EXCLUDEDOTH		38.58128324	-121.3385072	

Appendix D

Standard Assessment Methodology Analysis for Subreaches 1, 2, 3, and 4 Including Arden Pond

D1 Fisheries Resources Assessment – Standard Assessment Methodology for Subreach 2

Appendix D1

Fisheries Resources Assessment - Standard Assessment Methodology (SAM) for Subreach 2

2.1 Methods

The Standard Assessment Methodology (SAM) characterizes fish habitat using six variables: (1) bank slope, (2) floodplain inundation ratio, (3) bank substrate size, (4) instream structure, (5) aquatic vegetation, and (6) overhanging shade. These six habitat variables were characterized according to the SAM documentation (USACE 2012) and the application of SAM for the 2015 National Marine Fisheries Service (NMFS) Biological Opinion of the American River Common Features General Reevaluation Report (ARCF GRR; NMFS 2015). Northwest Hydraulic Consultants provided the segment boundaries, channel centerline, average Summer/Fall shoreline (2,660 cfs), average Winter/Spring shoreline (3,900 cfs), 2-year flood probability shoreline (18,500 cfs), and a topographic digital elevation model (DEM).

For SAM variables characterized using GIS, ESRI ArcGIS version 10.4 software was used. For SAM variables characterized using field assessment, surveys were conducted during the interval from September 10 to 24, 2018 using the ESRI ArcGIS Collector version 18.0.2 mobile application on an iPad connected via Bluetooth to a Trimble R1 submeter-accuracy external global positioning system (GPS) receiver. Field surveys used a customized Collector map with capabilities to hand draw and attribute features over aerial imagery in the field, as well as use the Trimble R1 to track the surveyor's location. SAM variables were characterized at the two seasonal shorelines (average Summer/Fall and average Winter/Spring) for all Subreach 2 Tier 1 segments (Segments 2, 3, 4, 5, 16), all Tier 2 segments (Segments12, 13, 14, 15), and one Tier 3 segment (Segment 11).

2.1.1 Bank Slope

Bank slope was characterized using GIS to overlay the modeled water surface at the two seasonal average shorelines on a continuous topographic surface generated from the DEM at a 5-ft grid cell spacing. The intersection of the topographic and water surfaces corresponds to the shoreline for each season. The slope at the shoreline was calculated by obtaining a continuous slope surface within GIS from the DEM. Point estimates of the bank slope along the shoreline were averaged within each segment. Note that bank slope for SAM is reported as Δwidth/Δheight (run/rise).

2.1.2 Floodplain Inundation Ratio

Floodplain inundation ratio was characterized using GIS to generate inundation water surfaces from water surface elevation data for the average Winter/Spring shoreline and the 2-year flood probability shoreline. Water surface elevation was expressed relative to the North American Vertical Datum of 1988 (NAVD88). The inundated area for each shoreline was determined by overlaying the continuous surface at each flow with the DEM. The inundated area for the 2-year flood shoreline was divided by the inundated area for the average Winter/Spring shoreline to produce a floodplain inundation ratio for Winter/Spring. As described in the SAM documentation (USACE 2012), the floodplain inundation ratio for Summer/Fall was assumed to be 1.0.

2.1.3 Bank Substrate Size

Bank substrate size was characterized using field surveys with the Wolman pebble count method. A total of 25 sampling points were distributed evenly along each seasonal shoreline in each segment. At each sampling point the intermediate axis length of a randomly selected piece of substrate was measured to the nearest one centimeter with a one-meter long measuring stick. For sand, the median size of 0.1 cm from this category in the SAM documentation (USACE 2012, Table 5-3) was used. For silt, the median size of 0.003 cm from this category in the SAM documentation (USACE 2012, Table 5-3) was used. All measurements were converted to inches and the median size (D_{50}) was calculated for each seasonal shoreline in each segment.

2.1.4 Instream Structure

Instream structure was characterized using continuous field surveys along each seasonal shoreline. Any structure located between a seasonal shoreline and the channel centerline was hand drawn as a line feature in the ESRI ArcGIS Collector map. The composite length of all instream structure parallel to a seasonal shoreline was calculated by projecting the length of drawn lines onto the shoreline, with exclusion of overlapping structure. This composite length was then divided by the shoreline length to calculate a percent shoreline cover for each seasonal shoreline in each segment.

2.1.5 Aquatic Vegetation

Aquatic vegetation was characterized using continuous field surveys along each seasonal shoreline. Any emergent aquatic vegetation or seasonally inundated perennial vegetation located between a seasonal shoreline and the channel centerline was hand drawn as a line feature along a seasonal shoreline in the ESRI ArcGIS Collector map. The composite length of all vegetation parallel to a seasonal shoreline was calculated by projecting the length of drawn lines onto the shoreline. This composite length was then divided by the shoreline length to calculate a percent shoreline cover for each seasonal shoreline in each segment.

2.1.6 Overhanging Shade

Overhanging shade was characterized using GIS analysis of the overstory tree mapping described in the Vegetation Resources section below. Canopy cover polygons of any density were

intersected with seasonal shorelines to calculate the shaded length of a seasonal shoreline. This length was then divided by the shoreline length to calculate a percent shoreline cover for each seasonal shoreline in each segment. Values for overhanging shade at Winter and Spring habitat conditions were modified by factors of 0.25 and 0.75, respectively, to account for seasonal defoliation.

2.2 Results

Results of the SAM fisheries resources assessment are presented below in a series of tables, one per segment of Subreach 2 (**Tables 2-1** through **2-10**). The SAM survey only covered segments where construction impacts could occur, which includes segments in Tiers 1 and 2, and Segment 11 in Tier 3. These tables are in the standard format used for input to the SAM Electronic Calculation Template (ECT). Within Subreach 2, bank slope ratio ranged from 1.3 to 4.5, floodplain inundation ratio ranged from 1.0 to 1.94, median bank substrate size ranged from 0.04 to 4.5 inches, instream structure ranged from 5% to 73% shoreline cover, aquatic vegetation ranged from 19% to 100% shoreline cover, and overhanging shade for Summer/Fall ranged from 68% to 100% shoreline cover.

TABLE 2-1
SAM DATA SUMMARY OF EXISTING CONDITIONS AT SUBREACH 2, SEGMENT 2

	Seasonal Values			
Habitat Parameter	**Fall**	**Winter**	**Spring**	**Summer**
Water Surface Elevation (feet)	15.2	15.8	15.8	15.2
Wetted Area (square feet)	201,768	208,774	208,774	201,768
Shoreline Length (feet)	1,435	1,464	1,464	1,435
Bank Slope (dW:dH)	4.5	4.5	4.5	4.5
Floodplain Inundation Ratio (A_{Q2}:A_{Qavg})	1.00	1.94	1.94	1.00
Bank Substrate Size (D_{50}, inches)	2	1	1	2
Instream Structure (% shoreline)	5	8	8	5
Aquatic Vegetation (% shoreline)	19	88	88	19
Overhanging Shade (% shoreline)	88	22	66	88

SOURCE: ESA 2018

TABLE 2-2
SAM DATA SUMMARY OF EXISTING CONDITIONS AT SUBREACH 2, SEGMENT 3

Habitat Parameter	Seasonal Values			
	Fall	Winter	Spring	Summer
Water Surface Elevation (feet)	16.8	17.7	17.7	16.8
Wetted Area (square feet)	176,840	181,538	181,538	176,840
Shoreline Length (feet)	862	861	861	862
Bank Slope (dW:dH)	4.5	4.5	4.5	4.5
Floodplain Inundation Ratio (A_{Q2}:A_{Qavg})	1.00	1.19	1.19	1.00
Bank Substrate Size (D_{50}, inches)	3	5	5	3
Instream Structure (% shoreline)	12	13	13	12
Aquatic Vegetation (% shoreline)	36	90	90	36
Overhanging Shade (% shoreline)	100	25	75	100

SOURCE: ESA 2018

TABLE 2-3
SAM DATA SUMMARY OF EXISTING CONDITIONS AT SUBREACH 2, SEGMENT 4

Habitat Parameter	Seasonal Values			
	Fall	Winter	Spring	Summer
Water Surface Elevation (feet)	17.8	18.7	18.7	17.8
Wetted Area (square feet)	302,792	306,173	306,173	302,792
Shoreline Length (feet)	1,359	1,358	1,358	1,359
Bank Slope (dW:dH)	2.7	2.4	2.4	2.7
Floodplain Inundation Ratio (A_{Q2}:A_{Qavg})	1.00	1.11	1.11	1.00
Bank Substrate Size (D_{50}, inches)	4	4	4	4
Instream Structure (% shoreline)	20	25	25	20
Aquatic Vegetation (% shoreline)	40	64	64	40
Overhanging Shade (% shoreline)	96	24	72	96

SOURCE: ESA 2018

TABLE 2-4
SAM DATA SUMMARY OF EXISTING CONDITIONS AT SUBREACH 2, SEGMENT 5

	Seasonal Values			
Habitat Parameter	**Fall**	**Winter**	**Spring**	**Summer**
Water Surface Elevation (feet)	18.0	19.0	19.0	18.0
Wetted Area (square feet)	156,657	158,579	158,579	156,657
Shoreline Length (feet)	829	836	836	829
Bank Slope (dW:dH)	2.4	2.1	2.1	2.4
Floodplain Inundation Ratio (A_{Q2}:A_{Qavg})	1.00	1.13	1.13	1.00
Bank Substrate Size (D_{50}, inches)	4	5	5	4
Instream Structure (% shoreline)	7	12	12	7
Aquatic Vegetation (% shoreline)	32	35	35	32
Overhanging Shade (% shoreline)	68	17	51	68

SOURCE: ESA 2018

TABLE 2-5
SAM DATA SUMMARY OF EXISTING CONDITIONS AT SUBREACH 2, SEGMENT 11

	Seasonal Values			
Habitat Parameter	**Fall**	**Winter**	**Spring**	**Summer**
Water Surface Elevation (feet)	11.6	12.0	12.0	11.6
Wetted Area (square feet)	288,478	301,290	301,290	288,478
Shoreline Length (feet)	1,465	1,465	1,465	1,465
Bank Slope (dW:dH)	3.0	2.5	2.5	3.0
Floodplain Inundation Ratio (A_{Q2}:A_{Qavg})	1.59	1.52	1.52	1.59
Bank Substrate Size (D_{50}, inches)	0.04	0.04	0.04	0.04
Instream Structure (% shoreline)	24	27	27	24
Aquatic Vegetation (% shoreline)	35	48	48	35
Overhanging Shade (% shoreline)	86	22	65	86

SOURCE: ESA 2018

TABLE 2-6
SAM DATA SUMMARY OF EXISTING CONDITIONS AT SUBREACH 2, SEGMENT 12

	Seasonal Values			
Habitat Parameter	**Fall**	**Winter**	**Spring**	**Summer**
Water Surface Elevation (feet)	13.6	14.0	14.0	13.6
Wetted Area (square feet)	384,601	396,827	396,827	384,601
Shoreline Length (feet)	2,849	2,846	2,846	2,849
Bank Slope (dW:dH)	2.8	2.5	2.5	2.8
Floodplain Inundation Ratio (A_{Q2}:A_{Qavg})	1.00	1.26	1.26	1.00
Bank Substrate Size (D_{50}, inches)	0.04	0.04	0.04	0.04
Instream Structure (% shoreline)	5	11	11	5
Aquatic Vegetation (% shoreline)	45	81	81	45
Overhanging Shade (% shoreline)	89	22	67	89

SOURCE: ESA 2018

TABLE 2-7
SAM DATA SUMMARY OF EXISTING CONDITIONS AT SUBREACH 2, SEGMENT 13

	Seasonal Values			
Habitat Parameter	**Fall**	**Winter**	**Spring**	**Summer**
Water Surface Elevation (feet)	15.1	15.6	15.6	15.1
Wetted Area (square feet)	130,471	131,877	131,877	130,471
Shoreline Length (feet)	927	927	927	927
Bank Slope (dW:dH)	2.1	2.0	2.0	2.1
Floodplain Inundation Ratio (A_{Q2}:A_{Qavg})	1.00	1.10	1.10	1.00
Bank Substrate Size (D_{50}, inches)	0.04	0.04	0.04	0.04
Instream Structure (% shoreline)	38	41	41	38
Aquatic Vegetation (% shoreline)	61	75	75	61
Overhanging Shade (% shoreline)	93	23	70	93

SOURCE: ESA 2018

TABLE 2-8
SAM DATA SUMMARY OF EXISTING CONDITIONS AT SUBREACH 2, SEGMENT 14

	Seasonal Values			
Habitat Parameter	**Fall**	**Winter**	**Spring**	**Summer**
Water Surface Elevation (feet)	15.2	16.0	16.0	15.2
Wetted Area (square feet)	404,470	407,562	407,562	404,470
Shoreline Length (feet)	2,811	2,816	2,816	2,811
Bank Slope (dW:dH)	1.4	1.3	1.3	1.4
Floodplain Inundation Ratio (A_{Q2}:A_{Qavg})	1.00	1.09	1.09	1.00
Bank Substrate Size (D_{50}, inches)	0.04	0.04	0.04	0.04
Instream Structure (% shoreline)	73	70	70	73
Aquatic Vegetation (% shoreline)	76	82	82	76
Overhanging Shade (% shoreline)	93	23	70	93

SOURCE: ESA 2018

TABLE 2-9
SAM DATA SUMMARY OF EXISTING CONDITIONS AT SUBREACH 2, SEGMENT 15

	Seasonal Values			
Habitat Parameter	**Fall**	**Winter**	**Spring**	**Summer**
Water Surface Elevation (feet)	17.6	18.7	18.7	17.6
Wetted Area (square feet)	303,104	308,835	1,797,983	1,773,935
Shoreline Length (feet)	1,756	1,766	1,766	1,756
Bank Slope (dW:dH)	2.7	2.1	2.1	2.7
Floodplain Inundation Ratio (A_{Q2}:A_{Qavg})	1.00	1.23	1.44	1.00
Bank Substrate Size (D_{50}, inches)	0.04	0.04	0.04	0.04
Instream Structure (% shoreline)	32	55	55	32
Aquatic Vegetation (% shoreline)	100	100	100	100
Overhanging Shade (% shoreline)	98	25	74	98

SOURCE: ESA 2018

TABLE 2-10
SAM DATA SUMMARY OF EXISTING CONDITIONS AT SUBREACH 2, SEGMENT 16

	Seasonal Values			
Habitat Parameter	**Fall**	**Winter**	**Spring**	**Summer**
Water Surface Elevation (feet)	18.4	19.5	19.5	18.4
Wetted Area (square feet)	230,106	233,399	233,399	230,106
Shoreline Length (feet)	1,509	1,506	1,506	1,509
Bank Slope (dW:dH)	1.6	1.4	1.4	1.6
Floodplain Inundation Ratio (A_{Q2}:A_{Qavg})	1.00	1.11	1.59	1.00
Bank Substrate Size (D_{50}, inches)	0.04	0.04	0.04	0.04
Instream Structure (% shoreline)	33	58	58	33
Aquatic Vegetation (% shoreline)	92	92	92	92
Overhanging Shade (% shoreline)	93	23	70	93

SOURCE: ESA 2018

D2 Fisheries Resources Assessment – Standard Assessment Methodology for Subreaches 1, 3, & 4

APPENDIX D2

Fisheries Resources Assessment – Standard Assessment Methodology (SAM) for Subreaches 1, 3, & 4

1.1 Introduction

This section describes the methods and results of Standard Assessment Methodology (SAM) surveys that were conducted of the American River shorelines. SAM is a habitat index calculator and model, designed to predict habitat quality index values for shaded riverine aquatic (SRA) habitat, and assesses relative changes in habitat based on shoreline erosion protection designs. To help guide these designs, and to assess baseline SRA habitat quality a baseline SAM survey was conducted in the field in the fall of 2019, a single survey in Subreach 3 Segment 2 in winter 2020, and multiple surveys in May 2020 for Subreach 1, Segments 10 and 13, Subreach 3, Segments 1,3, 4, and 12, and Subreach 4 Segments 8-10.

1.2 Methods

SAM characterizes fish habitat using six variables: (1) bank slope, (2) floodplain inundation ratio, (3) bank substrate size, (4) instream structure, (5) aquatic vegetation, and (6) overhanging shade. These six habitat variables were characterized according to the SAM documentation (Corps 2012) and the application of SAM for the 2015 National Marine Fisheries Service (NMFS) Biological Opinion of the American River Common Features General Reevaluation Report (ARCF GRR; NMFS 2015). NHC provided the segment boundaries, channel centerline, average Summer/Fall shoreline (2,660 cfs), average Winter/Spring shoreline (3,900 cfs), 2-year flood probability shoreline (18,500 cfs), and a topographic digital elevation model (DEM).

For SAM variables calculated in GIS, ESRI ArcGIS version 10.4 software was used. For SAM variables characterized using field assessment, surveys were conducted during the interval from September 19 to October 3, 2019, February 24, 2020, and May 9 to May 19, 2020 using the ESRI ArcGIS Collector version 18.0.2 mobile application on a tablet connected via Bluetooth to a Trimble R1 submeter-accuracy external global positioning system (GPS) receiver. Field surveys used a customized web map with capabilities to hand draw and attribute features over aerial imagery in the field, as well as used the Trimble R1 to track the surveyor's location.

Surveyors were trained to use the seasonal shoreline represented on the tablet to locate the approximate location of seasonal shorelines. Errors in positioning (e.g., due to tablet GPS errors, surveyor error, or improper modeling of shorelines) were small relative to the spatial resolution of SAM (i.e., segments). Given the purpose of SAM, as a tool to assess relative changes, the use of a consistent benchmark for

measurement of variables with increased precision is more valuable than absolute accuracy of the measurements, though both accuracy and precision are the goal of this assessment. SAM variables were measured or estimated at the two seasonal shorelines (average Summer/Fall and average Winter/Spring) for nine Tier 1 segments (Subreach 1 Segments 11 and 12, Subreach 3 Segments 5,6,8, 9, and 11, and Subreach 4 Segments 1 and 3), nine Tier 2 segments (Subreach 1 Segments 2, 3, 6, and 10, and Subreach 3 Segments 1, 3, 4, 7 and 10), and four Tier 3 segment (Subreach 3 Segment 2 and 12, Subreach 4 Segments 2 and 9). In addition, five Tier 3 segments (Subreach 1 Segments 5 and 13, and Subreach 4 Segments 4, 8, and 10) were partially surveyed because they are adjacent to Tier 1 and 2 segments and the Project could impact them. The values reported for these segments represent the conditions present only along the length of shoreline sampled, and are not meant to characterize the entire segment.

Given the temporal and spatial scope of SAM analyses, certain processes (e.g., tidal influence) are not addressed within the model, therefore the absolute amount of habitat present within tidally influenced subreaches (e.g., Subreach 1) may be underrepresented during periods of high tide. However, as SAM is used to calculate relative changes between two conditions over a yearly time-step, sub-daily habitat changes are less meaningful than the large-scale structural (both biotic and abiotic) changes from erosion protection projects.

1.2.1 Bank Slope

Bank slope was characterized using GIS to overlay the modeled water surface at the two seasonal average shorelines on a continuous topographic surface generated from the DEM at a 3-ft grid cell spacing, following standard SAM methodologies (Corps 2012). The intersection of the topographic and water surfaces corresponds to the shoreline for each season. The slope at the shoreline was calculated by obtaining a continuous slope surface within GIS from the DEM. Point estimates of the bank slope along the shoreline were averaged within each segment. Note that bank slope for SAM is reported as Δwidth/Δheight (run/rise).

1.2.2 Floodplain Inundation Ratio

Floodplain inundation ratio was calculated using GIS to generate inundation water surfaces (i.e., the wetted surface area) from water surface elevation data for the average Winter/Spring shoreline and the 2-year flood probability shoreline. Water surface elevation was expressed relative to the North American Vertical Datum of 1988 (NAVD88). The wetted surface area for each shoreline was determined by overlaying the continuous surface at each flow with the DEM. Each segment's wetted surface areas were bounded by the river centerline and upstream and downstream boundaries for each segment following SAM methodology (Corps 2012). The segment's wetted surface area for the 2-year flood shoreline was divided by the wetted surface area for the average Winter/Spring shoreline to produce a floodplain inundation ratio for Winter/Spring. As described in the SAM documentation (Corps 2012), the floodplain inundation ratio for Summer/Fall was assumed to be 1.0. Mid-channel islands that were not part of the analysis were excluded to remove their impact on the floodplain inundation ratio metric, consistent with SAM methodology, which does not include islands.

1.2.3 Bank Substrate Size

Bank substrate size was characterized using field surveys with the Wolman pebble count method. Sampling points were distributed every 20 meters along each seasonal shoreline in each segment. At each sampling point the intermediate axis length of a randomly selected piece of substrate was measured to the nearest one centimeter with a one-meter long measuring stick. For sand, the median size of 0.1 cm from this category in the SAM documentation (Corps 2012, Table 5-3) was used. For silt, the median size of 0.003 cm from this category in the SAM documentation (Corps 2012, Table 5-3) was used. All measurements were converted to inches and the median size (D_{50}) was calculated for each seasonal shoreline in each segment.

1.2.4 Instream Structure

Instream structure was characterized using continuous field surveys along each seasonal shoreline. Any structure located between a seasonal shoreline and the channel centerline was hand drawn as a line feature in the ESRI ArcGIS web map. The composite length of all instream structure parallel to a seasonal shoreline was calculated by projecting the length of drawn lines onto the shoreline, with exclusion of overlapping structure. This composite length was then divided by the shoreline length to calculate a percent shoreline cover for each seasonal shoreline in each segment.

1.2.5 Aquatic Vegetation

Aquatic vegetation was characterized using continuous field surveys along each seasonal shoreline. Any aquatic vegetation located between a seasonal shoreline and the channel centerline was hand drawn as a line feature along a seasonal shoreline in the ESRI ArcGIS web map and assigned a growth form. Vegetation growth form was selected from five options – riparian woody, riparian herbaceous, aquatic emergent, aquatic floating, or aquatic submerged. The composite length of each vegetation growth form parallel to a seasonal shoreline was calculated by projecting the length of drawn lines onto the shoreline. This composite length was then divided by the shoreline length to calculate a percent shoreline cover for each vegetation growth form for each seasonal shoreline in each segment.

1.2.6 Overhanging Shade

Overhanging shade was characterized using GIS analysis of the overstory tree mapping described in the Vegetation Resources section below. Canopy cover polygons of any density were intersected with seasonal shorelines to calculate the shaded length of a seasonal shoreline. This length was then divided by the shoreline length to calculate a percent shoreline cover for each seasonal shoreline in each segment. Values for overhanging shade at Winter and Spring habitat conditions were modified by factors of 0.25 and 0.75, respectively, to account for seasonal defoliation.

1.3 Results

Results of the SAM fisheries resources assessment are presented below in a series of tables, one per surveyed segment of Subreaches 1, 3, and 4 (**Tables 2-1** through **2-27**). The SAM survey only covered segments where construction impacts could occur, which includes segments in Tiers 1, 2, and 3. These tables are in the standard format used for input to the SAM Electronic Calculation Template (ECT).

1.3.1 Subreach 1 Surveyed Segments

At Subreach 1, bank slopes were relatively steep, with instream structure somewhat lower than at the other two subreaches, and shoreline cover with a wider range of values.

Bank slope ratio ranged from 1.8 to 3.8, floodplain inundation ratio ranged from 1.0 to 1.72, median bank substrate size ranged from 0.001 to 25 inches, instream structure ranged from 1% to 32% shoreline cover, aquatic vegetation ranged from 0% to 90% shoreline cover, and overhanging shade for Summer/Fall ranged from 19% to 100% shoreline cover.

TABLE 2-1
SAM DATA SUMMARY OF EXISTING CONDITIONS AT SUBREACH 1, SEGMENT 2

	Seasonal Values			
Habitat Parameter	**Fall**	**Winter**	**Spring**	**Summer**
Water Surface Elevation (feet)	8.6	11.0	11.0	8.6
Wetted Area (square feet)	568,448	580,954	580,954	568,448
Shoreline Length (feet)	3,329	3,140	3,140	3,329
Bank Slope (dW:dH)	2.9	2.4	2.4	2.9
Floodplain Inundation Ratio (A_{Q2}:A_{Qavg})	1.0	1.19	1.19	1.0
Bank Substrate Size (D_{50}, inches)	8	6	6	8
Instream Structure (% shoreline)	14	12	12	14
Aquatic Vegetation (% shoreline)	66	86	86	66
Riparian Woody	0	62	62	0
Riparian Herbaceous	0	0	0	0
Emergent	41	44	44	41
Floating	0	0	0	0
Submerged	25	21	21	25
Overhanging Shade (% shoreline)	98	25	75	98

SOURCE: ESA 2019

TABLE 2-2
SAM DATA SUMMARY OF EXISTING CONDITIONS AT SUBREACH 1, SEGMENT 3

	Seasonal Values			
Habitat Parameter	**Fall**	**Winter**	**Spring**	**Summer**
Water Surface Elevation (feet)	8.2	10.8	10.8	8.2
Wetted Area (square feet)	668,909	691,339	691,339	668,909
Shoreline Length (feet)	3,734	3,724	3,724	3,734
Bank Slope (dW:dH)	3.8	3.6	3.6	3.8
Floodplain Inundation Ratio (A_{Q2}:A_{Qavg})	1.0	1.72	1.72	1.0
Bank Substrate Size (D_{50}, inches)	0.001	0.001	0.001	0.001
Instream Structure (% shoreline)	23	32	32	23
Aquatic Vegetation (% shoreline)	90	90	90	90
Riparian Woody	2	22	22	2
Riparian Herbaceous	0	6	6	0
Emergent	0	0	0	0
Floating	0	0	0	0
Submerged	90	90	90	90
Overhanging Shade (% shoreline)	69	25	75	69

SOURCE: ESA 2019

TABLE 2-3
SAM DATA SUMMARY OF EXISTING CONDITIONS AT SUBREACH 1, SEGMENT 5

	Seasonal Values			
Habitat Parameter	**Fall**	**Winter**	**Spring**	**Summer**
Water Surface Elevation (feet)	8.4	9.9	9.9	8.4
Wetted Area (square feet)	168,916	172,209	172,209	168,916
Shoreline Length (feet)	767	1,760	760	767
Bank Slope (dW:dH)	2.6	2.7	2.7	2.6
Floodplain Inundation Ratio (A_{Q2}:A_{Qavg})	1.0	1.17	1.17	1.0
Bank Substrate Size (D_{50}, inches)	9.2	4.9	4.9	9.2
Instream Structure (% shoreline)	1	5	5	1
Aquatic Vegetation (% shoreline)	1	10	10	1
Riparian Woody	1	10	10	1
Riparian Herbaceous	0	0	0	0
Emergent	0	0	0	0
Floating	0	0	0	0
Submerged	0	0	0	0
Overhanging Shade (% shoreline)	49	23	69	49

NOTE:
Subreach 1, segment 5 was partially surveyed.
SOURCE: ESA 2019

TABLE 2-4
SAM DATA SUMMARY OF EXISTING CONDITIONS AT SUBREACH 1, SEGMENT 6

Habitat Parameter	Seasonal Values			
	Fall	Winter	Spring	Summer
Water Surface Elevation (feet)	8.3	10.5	10.5	8.3
Wetted Area (square feet)	321,751	326,780	326,780	321,751
Shoreline Length (feet)	1,566	1,564	1,564	1,566
Bank Slope (dW:dH)	2.4	1.8	1.8	2.4
Floodplain Inundation Ratio (A_{Q2}:A_{Qavg})	1.0	1.13	1.13	1.0
Bank Substrate Size (D_{50}, inches)	6	5	5	6
Instream Structure (% shoreline)	1	4	4	1
Aquatic Vegetation (% shoreline)	31	47	47	31
Riparian Woody	9	24	24	9
Riparian Herbaceous	0	4	4	0
Emergent	0	0	0	0
Floating	0	0	0	0
Submerged	23	23	23	23
Overhanging Shade (% shoreline)	75	25	75	75

SOURCE: ESA 2019

TABLE 2-5
SAM DATA SUMMARY OF EXISTING CONDITIONS AT SUBREACH 1, SEGMENT 10

Habitat Parameter	Seasonal Values			
	Fall	Winter	Spring	Summer
Water Surface Elevation (feet)	9.2	10.9	10.9	9.2
Wetted Area (square feet)	216,455	218,468	218,468	216,455
Shoreline Length (feet)	767	761	761	767
Bank Slope (dW:dH)	1.95	1.8	1.8	1.95
Floodplain Inundation Ratio (A_{Q2}:A_{Qavg})	1.0	1.11	1.11	1.0
Bank Substrate Size (D_{50}, inches)	25	24	24	25
Instream Structure (% shoreline)	29	29	29	29
Aquatic Vegetation (% shoreline)	0	0	0	0
Riparian Woody	0	0	0	0
Riparian Herbaceous	0	0	0	0
Emergent	0	0	0	0
Floating	0	0	0	0
Submerged	0	0	0	0
Overhanging Shade (% shoreline)	50	52	52	50

SOURCE: ESA 2020

TABLE 2-6
SAM DATA SUMMARY OF EXISTING CONDITIONS AT SUBREACH 1, SEGMENT 11

	Seasonal Values			
Habitat Parameter	**Fall**	**Winter**	**Spring**	**Summer**
Water Surface Elevation (feet)	8.6	10.2	10.2	8.6
Wetted Area (square feet)	137,037	139,132	139,132	137,037
Shoreline Length (feet)	584	576	576	584
Bank Slope (dW:dH)	3.2	1.9	1.9	3.2
Floodplain Inundation Ratio (A_{Q2}:A_{Qavg})	1.0	1.09	1.09	1.0
Bank Substrate Size (D_{50}, inches)	1	3	3	1
Instream Structure (% shoreline)	31	29	29	31
Aquatic Vegetation (% shoreline)	63	76	76	63
Riparian Woody	0	16	16	0
Riparian Herbaceous	51	51	51	51
Emergent	0	0	0	0
Floating	0	0	0	0
Submerged	51	51	51	51
Overhanging Shade (% shoreline)	82	20	61	62

SOURCE: ESA 2019

TABLE 2-7
SAM DATA SUMMARY OF EXISTING CONDITIONS AT SUBREACH 1, SEGMENT 12

	Seasonal Values			
Habitat Parameter	**Fall**	**Winter**	**Spring**	**Summer**
Water Surface Elevation (feet)	8.5	10.4	10.4	8.5
Wetted Area (square feet)	236,419	240,019	240,019	236,419
Shoreline Length (feet)	1,174	1,169	1,169	1,174
Bank Slope (dW:dH)	2.6	2.2	2.2	2.6
Floodplain Inundation Ratio (A_{Q2}:A_{Qavg})	1.0	1.18	1.18	1.0
Bank Substrate Size (D_{50}, inches)	8	5	5	8
Instream Structure (% shoreline)	2	13	13	2
Aquatic Vegetation (% shoreline)	9	53	53	9
Riparian Woody	3	52	52	3
Riparian Herbaceous	0	10	10	0
Emergent	0	0	0	0
Floating	0	0	0	0
Submerged	6	6	6	6
Overhanging Shade (% shoreline)	100	25	75	100

SOURCE: ESA 2019

TABLE 2-8
SAM DATA SUMMARY OF EXISTING CONDITIONS AT SUBREACH 1, SEGMENT 13

	Seasonal Values			
Habitat Parameter	**Fall**	**Winter**	**Spring**	**Summer**
Water Surface Elevation (feet)	9.0	10.6	10.6	9.0
Wetted Area (square feet)	79,675	81,735	81,735	79,675
Shoreline Length (feet)	583	584	584	583
Bank Slope (dW:dH)	2.5	2.2	2.2	2.5
Floodplain Inundation Ratio (A_{Q2}:A_{Qavg})	1.0	1.3	1.3	1.0
Bank Substrate Size (D_{50}, inches)	20	24	24	20
Instream Structure (% shoreline)	5	5	5	5
Aquatic Vegetation (% shoreline)	0	0	0	0
Riparian Woody	0	0	0	0
Riparian Herbaceous	0	0	0	0
Emergent	0	0	0	0
Floating	0	0	0	0
Submerged	0	0	0	0
Overhanging Shade (% shoreline)	19	50	50	19

SOURCE: ESA 2020

1.3.2 Subreach 3 Surveyed Segments

At Subreach 3, bank slopes covered a wide range of values, from steep to flat, with instream structure somewhat higher than at the other two subreaches, and shoreline cover being consistently high.

Bank slope ratio ranged from 1.3 to 9.2, floodplain inundation ratio ranged from 1.0 to 1.83, median bank substrate size ranged from 0.04 to 6.3 inches, instream structure ranged from 10% to 46% shoreline cover, aquatic vegetation ranged from 0% to 95% shoreline cover, and overhanging shade for Summer/Fall ranged from 13% to 100% shoreline cover.

TABLE 2-9
SAM DATA SUMMARY OF EXISTING CONDITIONS AT SUBREACH 3, SEGMENT 1

	Seasonal Values			
Habitat Parameter	**Fall**	**Winter**	**Spring**	**Summer**
Water Surface Elevation (feet)	17.1	17.7	17.7	17.1
Wetted Area (square feet)	350,521	360,910	360,910	350,521
Shoreline Length (feet)	1,862	1,883	1,883	1,862
Bank Slope (dW:dH)	8.5	4.5	4.5	8.5
Floodplain Inundation Ratio (A_{Q2}:A_{Qavg})	1	1.3	1.3	1
Bank Substrate Size (D_{50}, inches)	0.003	0.003	0.003	0.003
Instream Structure (% shoreline)	9	11	11	9
Aquatic Vegetation (% shoreline)	72	72	72	72
Riparian Woody	0	0	0	0
Riparian Herbaceous	0	0	0	0
Emergent	22	22	22	22
Floating	0	0	0	0
Submerged	72	72	72	72
Overhanging Shade (% shoreline)	24	63	63	24

SOURCE: ESA 2020

TABLE 2-10
SAM DATA SUMMARY OF EXISTING CONDITIONS AT SUBREACH 3, SEGMENT 2

	Seasonal Values			
Habitat Parameter	**Fall**	**Winter**	**Spring**	**Summer**
Water Surface Elevation (feet)	17.6	18.6	18.6	17.6
Wetted Area (square feet)	935,416	1,162,937	1,162,937	935,416
Shoreline Length (feet)	8,024	7,090	7,090	8,024
Bank Slope (dW:dH)	6.5	6.0	6.0	6.5
Floodplain Inundation Ratio (A_{Q2}:A_{Qavg})	1	1.09	1.09	1
Bank Substrate Size (D_{50}, inches)	0.04	0.04	0.04	0.04
Instream Structure (% shoreline)	12	14	14	12
Aquatic Vegetation (% shoreline)	36	46	46	36
Riparian Woody	12	16	16	12
Riparian Herbaceous	15	17	17	15
Emergent	0	0	0	0
Floating	0	0	0	0
Submerged	27	45	45	27
Overhanging Shade (% shoreline)	100	25	75	100

SOURCE: ESA 2020

TABLE 2-11
SAM DATA SUMMARY OF EXISTING CONDITIONS AT SUBREACH 3, SEGMENT 4

	Seasonal Values			
Habitat Parameter	**Fall**	**Winter**	**Spring**	**Summer**
Water Surface Elevation (feet)	17.8	18.6	18.6	17.8
Wetted Area (square feet)	294,528	311,686	311,686	294,528
Shoreline Length (feet)	2,787	2,838	2,838	2,787
Bank Slope (dW:dH)	8.49	5.7	5.7	8.49
Floodplain Inundation Ratio (A_{Q2}:A_{Qavg})	1.0	1.77	1.77	1.0
Bank Substrate Size (D_{50}, inches)	0.04	0.04	0.04	0.04
Instream Structure (% shoreline)	7	10	10	7
Aquatic Vegetation (% shoreline)	26	59	59	26
Riparian Woody	13	15	15	13
Riparian Herbaceous	6	47	47	6
Emergent	4	4	4	4
Floating	0	0	0	0
Submerged	9	9	9	9
Overhanging Shade (% shoreline)	19	40	40	19

SOURCE: ESA 2020

TABLE 2-12
SAM DATA SUMMARY OF EXISTING CONDITIONS AT SUBREACH 3, SEGMENT 5

	Seasonal Values			
Habitat Parameter	**Fall**	**Winter**	**Spring**	**Summer**
Water Surface Elevation (feet)	20.5	21.0	21.0	20.5
Wetted Area (square feet)	294,528	311,686	311,686	294,528
Shoreline Length (feet)	2,274	2,485	2,485	2,274
Bank Slope (dW:dH)	9.2	8.4	8.4	9.2
Floodplain Inundation Ratio (A_{Q2}:A_{Qavg})	1.0	1.83	1.83	1.0
Bank Substrate Size (D_{50}, inches)	0.9	0.7	0.7	0.9
Instream Structure (% shoreline)	10	11	11	10
Aquatic Vegetation (% shoreline)	0	57	57	0
Riparian Woody	0	46	46	0
Riparian Herbaceous	0	18	18	0
Emergent	0	0	0	0
Floating	0	0	0	0
Submerged	0	0	0	0
Overhanging Shade (% shoreline)	84	23	75	84

SOURCE: ESA 2019

TABLE 2-13
SAM DATA SUMMARY OF EXISTING CONDITIONS AT SUBREACH 3, SEGMENT 6

	Seasonal Values			
Habitat Parameter	**Fall**	**Winter**	**Spring**	**Summer**
Water Surface Elevation (feet)	22.0	22.9	22.9	22.0
Wetted Area (square feet)	183,808	185,567	185,567	183,808
Shoreline Length (feet)	1,131	1,133	1,133	1,131
Bank Slope (dW:dH)	2.0	1.7	1.7	2.0
Floodplain Inundation Ratio (A_{Q2}:A_{Qavg})	1.0	1.08	1.08	1.0
Bank Substrate Size (D_{50}, inches)	0.3	0.4	0.4	0.3
Instream Structure (% shoreline)	15	17	17	15
Aquatic Vegetation (% shoreline)	0	4	4	0
Riparian Woody	0	0	0	0
Riparian Herbaceous	0	15	15	0
Emergent	0	0	0	0
Floating	0	0	0	0
Submerged	0	0	0	0
Overhanging Shade (% shoreline)	100	25	75	100

SOURCE: ESA 2019

TABLE 2-14
SAM DATA SUMMARY OF EXISTING CONDITIONS AT SUBREACH 3, SEGMENT 7

	Seasonal Values			
Habitat Parameter	**Fall**	**Winter**	**Spring**	**Summer**
Water Surface Elevation (feet)	22.5	23.1	23.1	22.5
Wetted Area (square feet)	88,008	89,419	89,419	88,008
Shoreline Length (feet)	607	607	607	607
Bank Slope (dW:dH)	2.7	2.6	2.6	2.7
Floodplain Inundation Ratio (A_{Q2}:A_{Qavg})	1.0	1.13	1.13	1.0
Bank Substrate Size (D_{50}, inches)	4	6	6	4
Instream Structure (% shoreline)	27	30	30	27
Aquatic Vegetation (% shoreline)	0	0	0	0
Riparian Woody	0	0	0	0
Riparian Herbaceous	0	0	0	0
Emergent	0	0	0	0
Floating	0	0	0	0
Submerged	0	0	0	0
Overhanging Shade (% shoreline)	100	25	75	100

SOURCE: ESA 2019

TABLE 2-15
SAM DATA SUMMARY OF EXISTING CONDITIONS AT SUBREACH 3, SEGMENT 8

	Seasonal Values			
Habitat Parameter	**Fall**	**Winter**	**Spring**	**Summer**
Water Surface Elevation (feet)	22.6	23.2	23.2	22.6
Wetted Area (square feet)	175,360	177,679	177,679	175,360
Shoreline Length (feet)	986	987	987	986
Bank Slope (dW:dH)	2.9	2.3	2.3	2.9
Floodplain Inundation Ratio (A_{Q2}:A_{Qavg})	1.0	1.05	1.05	1.0
Bank Substrate Size (D_{50}, inches)	0.04	0.03	0.03	0.04
Instream Structure (% shoreline)	42	46	46	42
Aquatic Vegetation (% shoreline)	72	95	95	72
Riparian Woody	0	33	33	0
Riparian Herbaceous	0	0	0	0
Emergent	0	0	0	0
Floating	0	0	0	0
Submerged	72	95	95	72
Overhanging Shade (% shoreline)	100	25	75	100

SOURCE: ESA 2019

TABLE 2-16
SAM DATA SUMMARY OF EXISTING CONDITIONS AT SUBREACH 3, SEGMENT 9, RIGHT BANK

	Seasonal Values			
Habitat Parameter	**Fall**	**Winter**	**Spring**	**Summer**
Water Surface Elevation (feet)	17.2	18.0	18.0	17.2
Wetted Area (square feet)	301,459	310,998	310,998	301,459
Shoreline Length (feet)	2,057	2,034	2,034	2,057
Bank Slope (dW:dH)	6.3	4.3	4.3	6.3
Floodplain Inundation Ratio (A_{Q2}:A_{Qavg})	1.0	1.12	1.12	1.0
Bank Substrate Size (D_{50}, inches)	0.1	0.1	0.1	0.1
Instream Structure (% shoreline)	42	42	42	42
Aquatic Vegetation (% shoreline)	82	85	85	82
Riparian Woody	4	5	5	4
Riparian Herbaceous	2	4	4	2
Emergent	6	6	6	6
Floating	0	0	0	0
Submerged	77	75	75	77
Overhanging Shade (% shoreline)	97	25	75	97

SOURCE: ESA 2019

TABLE 2-17
SAM DATA SUMMARY OF EXISTING CONDITIONS AT SUBREACH 3, SEGMENT 9, ISLAND

	Seasonal Values			
Habitat Parameter	**Fall**	**Winter**	**Spring**	**Summer**
Water Surface Elevation (feet)	17.2	18.0	18.0	17.2
Wetted Area (square feet)	440,247	444,727	444,727	440,247
Shoreline Length (feet)	2,719	2,701	2,701	2,719
Bank Slope (dW:dH)	2.7	2.43	2.43	2.7
Floodplain Inundation Ratio (A_{Q2}:A_{Qavg})	1.0	1.25	1.25	1.0
Bank Substrate Size (D_{50}, inches)	0.1	0.1	0.1	0.1
Instream Structure (% shoreline)	13	13	13	13
Aquatic Vegetation (% shoreline)	76	77	77	76
Riparian Woody	0	0	0	0
Riparian Herbaceous	0	0	0	0
Emergent	0	0	0	0
Floating	0	0	0	0
Submerged	76	77	77	76
Overhanging Shade (% shoreline)	13	22	22	13

SOURCE: ESA 2019

TABLE 2-18
SAM DATA SUMMARY OF EXISTING CONDITIONS AT SUBREACH 3, SEGMENT 10

	Seasonal Values			
Habitat Parameter	**Fall**	**Winter**	**Spring**	**Summer**
Water Surface Elevation (feet)	17.1	18.6	18.6	17.1
Wetted Area (square feet)	698,073	701,898	701,898	698,073
Shoreline Length (feet)	1,644	1,643	1,643	1,644
Bank Slope (dW:dH)	2.9	2.1	2.1	2.9
Floodplain Inundation Ratio (A_{Q2}:A_{Qavg})	1.0	1.06	1.06	1.0
Bank Substrate Size (D_{50}, inches)	4	5	5	4
Instream Structure (% shoreline)	45	45	45	45
Aquatic Vegetation (% shoreline)	64	47	47	64
Riparian Woody	0	1	1	0
Riparian Herbaceous	9	24	24	9
Emergent	0	0	0	0
Floating	0	0	0	0
Submerged	62	61	61	62
Overhanging Shade (% shoreline)	91	25	75	91

SOURCE: ESA 2019

TABLE 2-19
SAM DATA SUMMARY OF EXISTING CONDITIONS AT SUBREACH 3, SEGMENT 11

	Seasonal Values			
Habitat Parameter	**Fall**	**Winter**	**Spring**	**Summer**
Water Surface Elevation (feet)	17.2	19.0	19.0	17.2
Wetted Area (square feet)	485,198	493,515	493,515	485,198
Shoreline Length (feet)	1,672	1,668	1,668	1,672
Bank Slope (dW:dH)	2.3	1.3	1.3	2.3
Floodplain Inundation Ratio (A_{Q2}:A_{Qavg})	1.0	1.26	1.26	1.0
Bank Substrate Size (D_{50}, inches)	3	3	3	3
Instream Structure (% shoreline)	23	41	41	23
Aquatic Vegetation (% shoreline)	13	18	18	13
Riparian Woody	0	0	0	0
Riparian Herbaceous	0	16	16	0
Emergent	0	0	0	0
Floating	0	0	0	0
Submerged	13	13	13	13
Overhanging Shade (% shoreline)	95	25	75	95

SOURCE: ESA 2019

TABLE 2-20
SAM DATA SUMMARY OF EXISTING CONDITIONS AT SUBREACH 3, SEGMENT 12

	Seasonal Values			
Habitat Parameter	**Fall**	**Winter**	**Spring**	**Summer**
Water Surface Elevation (feet)	19.4	20.3	20.3	19.4
Wetted Area (square feet)	443,226	446,677	446,677	443,226
Shoreline Length (feet)	1,828	1,828	1,828	1,828
Bank Slope (dW:dH)	2.14	2.06	2.06	2.14
Floodplain Inundation Ratio (A_{Q2}:A_{Qavg})	1.0	1.25	1.25	1.0
Bank Substrate Size (D_{50}, inches)	0.01	0.4	0.4	0.01
Instream Structure (% shoreline)	46	46	46	46
Aquatic Vegetation (% shoreline)	1	1	1	1
Riparian Woody	0	0	0	0
Riparian Herbaceous	0	0	0	0
Emergent	0	0	0	0
Floating	1	1	1	1
Submerged	0	0	0	0
Overhanging Shade (% shoreline)	76	76	76	76

SOURCE: ESA 2019

1.3.3 Subreach 4 Surveyed Segments

At Subreach 4, bank slopes were about average, with instream structure covering a relatively wide range of values, and shoreline cover being consistently high.

Bank slope ratio ranged from 2.8 to 12.2, floodplain inundation ratio ranged from 1.0 to 2.16, median bank substrate size ranged from 0.04 to 8.5 inches, instream structure ranged from 1% to 43% shoreline cover, aquatic vegetation ranged from 0% to 99% shoreline cover, and overhanging shade for Summer/Fall ranged from 4% to 100% shoreline cover.

TABLE 2-21
SAM DATA SUMMARY OF EXISTING CONDITIONS AT SUBREACH 4, SEGMENT 1

	Seasonal Values			
Habitat Parameter	**Fall**	**Winter**	**Spring**	**Summer**
Water Surface Elevation (feet)	23.1	23.4	23.4	23.1
Wetted Area (square feet)	267,441	271,748	271,748	267,441
Shoreline Length (feet)	1,460	1,465	1,465	1,460
Bank Slope (dW:dH)	3.0	2.9	2.9	3.0
Floodplain Inundation Ratio (A_{Q2}:A_{Qavg})	1.0	1.23	1.23	1.0
Bank Substrate Size (D_{50}, inches)	0.03	0.04	0.04	0.03
Instream Structure (% shoreline)	1	3	3	1
Aquatic Vegetation (% shoreline)	42	85	85	42
Riparian Woody	0	71	71	0
Riparian Herbaceous	0	33	33	0
Emergent	0	0	0	0
Floating	0	0	0	0
Submerged	42	45	45	42
Overhanging Shade (% shoreline)	96	25	75	96

SOURCE: ESA 2019

TABLE 2-22
SAM DATA SUMMARY OF EXISTING CONDITIONS AT SUBREACH 4, SEGMENT 2

	Seasonal Values			
Habitat Parameter	**Fall**	**Winter**	**Spring**	**Summer**
Water Surface Elevation (feet)	23.1	23.4	23.4	23.1
Wetted Area (square feet)	258,009	259,782	259,782	258,009
Shoreline Length (feet)	704	704	704	704
Bank Slope (dW:dH)	2.9	2.8	2.8	2.9
Floodplain Inundation Ratio (A_{Q2}:A_{Qavg})	1.0	1.05	1.05	1.0
Bank Substrate Size (D_{50}, inches)	7	9	9	7
Instream Structure (% shoreline)	18	24	24	18
Aquatic Vegetation (% shoreline)	0	34	34	0
Riparian Woody	0	34	34	0
Riparian Herbaceous	0	0	0	0
Emergent	0	0	0	0
Floating	0	0	0	0
Submerged	0	0	0	0
Overhanging Shade (% shoreline)	100	25	75	100

SOURCE: ESA 2019

TABLE 2-23
SAM DATA SUMMARY OF EXISTING CONDITIONS AT SUBREACH 4, SEGMENT 3

	Seasonal Values			
Habitat Parameter	**Fall**	**Winter**	**Spring**	**Summer**
Water Surface Elevation (feet)	23.8	24.1	24.1	23.8
Wetted Area (square feet)	335,693	337,630	337,630	335,693
Shoreline Length (feet)	688	688	688	688
Bank Slope (dW:dH)	3.1	2.8	2.8	3.1
Floodplain Inundation Ratio (A_{Q2}:A_{Qavg})	1.0	1.03	1.03	1.0
Bank Substrate Size (D_{50}, inches)	2	2	2	2
Instream Structure (% shoreline)	38	43	43	38
Aquatic Vegetation (% shoreline)	18	39	39	18
Riparian Woody	0	29	29	0
Riparian Herbaceous	0	10	10	0
Emergent	18	18	18	18
Floating	0	0	0	0
Submerged	3	3	3	3
Overhanging Shade (% shoreline)	100	25	75	100

SOURCE: ESA 2019

TABLE 2-24
SAM DATA SUMMARY OF EXISTING CONDITIONS AT SUBREACH 4, SEGMENT 4

	Seasonal Values			
Habitat Parameter	**Fall**	**Winter**	**Spring**	**Summer**
Water Surface Elevation (feet)	23.8	24.4	24.4	23.8
Wetted Area (square feet)	962,440	969,484	969,484	962,440
Shoreline Length (feet)	1,771	1,746	1,746	1,771
Bank Slope (dW:dH)	4.6	4.3	4.3	4.6
Floodplain Inundation Ratio (A_{Q2}:A_{Qavg})	1.0	1.07	1.07	1.0
Bank Substrate Size (D_{50}, inches)	1.3	1.2	1.2	1.3
Instream Structure (% shoreline)	3	3	3	3
Aquatic Vegetation (% shoreline)	98	99	99	98
Riparian Woody	0	3	3	0
Riparian Herbaceous	0	11	11	0
Emergent	13	13	13	13
Floating	0	0	0	0
Submerged	76	76	76	76
Overhanging Shade (% shoreline)	97	23	70	97

NOTE: Subreach 4, segment 4 was partially surveyed.
SOURCE: ESA 2019 and 2020

TABLE 2-25
SAM DATA SUMMARY OF EXISTING CONDITIONS AT SUBREACH 4, SEGMENT 8

	Seasonal Values			
Habitat Parameter	**Fall**	**Winter**	**Spring**	**Summer**
Water Surface Elevation (feet)	25.5	27.0	27.0	25.5
Wetted Area (square feet)	160,457	164,387	164,387	160,457
Shoreline Length (feet)	884	875	875	884
Bank Slope (dW:dH)	4.4	2.75	2.75	4.4
Floodplain Inundation Ratio (A_{Q2}:A_{Qavg})	1.0	1.13	1.13	1.0
Bank Substrate Size (D_{50}, inches)	0.1	0.1	0.1	0.1
Instream Structure (% shoreline)	10	7	7	10
Aquatic Vegetation (% shoreline)	24	64	64	24
Riparian Woody	0	0	0	0
Riparian Herbaceous	2	54	54	2
Emergent	0	0	0	0
Floating	0	0	0	0
Submerged	22	19	19	22
Overhanging Shade (% shoreline)	14	17	17	14

NOTE: Subreach 4, segment 8 was partially surveyed.
SOURCE: ESA 2020

TABLE 2-26
SAM DATA SUMMARY OF EXISTING CONDITIONS AT SUBREACH 4, SEGMENT 9

	Seasonal Values			
Habitat Parameter	**Fall**	**Winter**	**Spring**	**Summer**
Water Surface Elevation (feet)	27.7	28.8	28.8	27.7
Wetted Area (square feet)	418,108	446,364	446,364	418,108
Shoreline Length (feet)	4,017	4,200	4,200	4,017
Bank Slope (dW:dH)	12.2	5.8	5.8	12.2
Floodplain Inundation Ratio (A_{Q2}:A_{Qavg})	1.0	1.6	1.6	1.0
Bank Substrate Size (D_{50}, inches)	0.1	0.1	0.1	0.1
Instream Structure (% shoreline)	13	13	13	13
Aquatic Vegetation (% shoreline)	57	79	79	57
Riparian Woody	0	0	0	0
Riparian Herbaceous	34	78	78	34
Emergent	0	0	0	0
Floating	0	0	0	0
Submerged	34	29	29	34
Overhanging Shade (% shoreline)	17	22	22	17

NOTE: Subreach 4, segment 9 was partially surveyed.

SOURCE: ESA 2020

TABLE 2-27
SAM DATA SUMMARY OF EXISTING CONDITIONS AT SUBREACH 4, SEGMENT 10

	Seasonal Values			
Habitat Parameter	**Fall**	**Winter**	**Spring**	**Summer**
Water Surface Elevation (feet)	31.7	32.5	32.5	31.7
Wetted Area (square feet)	253,251	285,557	285,557	253,251
Shoreline Length (feet)	4,393	4,289	4,289	4,393
Bank Slope (dW:dH)	8.8	6.8	6.8	8.8
Floodplain Inundation Ratio (A_{Q2}:A_{Qavg})	1.0	2.16	2.16	1.0
Bank Substrate Size (D_{50}, inches)	0.1	0.1	0.1	0.1
Instream Structure (% shoreline)	11	11	11	11
Aquatic Vegetation (% shoreline)	41	69	69	41
Riparian Woody	0	0	0	0
Riparian Herbaceous	12	48	48	12
Emergent	12	14	14	12
Floating	0	0	0	0
Submerged	35	38	38	35
Overhanging Shade (% shoreline)	4	4	4	4

NOTE: Subreach 4, segment 10 was partially surveyed.

SOURCE: ESA 2020

Appendix E

Air Quality/Greenhouse Gas Emissions/Health Risk Assessment Modeling Data

E1 Air Quality and Greenhouse Gas Emissions Modeling Data

Construction Schedule (2022): Repair Sites 2-2 and 2-3, Arden Pond Mitigation Site

Month	2022 Construction Season Forecast		
	Arden Pond	**Repair Site 2-2**	**Repair Site 2-3**
January	1. Tree removal and pruning	1. Tree removal and pruning (Preferable to do in November/December when flows are are likely to be lower?) 2. Elderberry transplants (November - February)	1. Tree removal and pruning (Preferable to do in November/December when flows are are likely to be lower?) 2. Elderberry transplants (November - February)
February			
March	No activity	No activity	No activity
April			
May			3. Temporary BMPs, access roads, staging areas, and pedestrian trail reroutes
June	2. Temporary BMPs, access roads, staging areas, and pedestrian trail reroutes		4. Bike trail grading, paving, and tie-ins
July	3. Dewater ponds (block inlet channel, notch outlet channel) (2 excavators @ 3 days, 4-inch pump 80 days, 4 6-inch pumps, 7 days; 2 6-inch pumps remaining through work window intermittently run) 4. Excavate and haul material from bass pond to north berm. (49,000 cy-4 excavators, 8 Marooka tracked dump trucks@35 days) 5. Excavate and haul material from East Mitigation Site to South Berm, Channel, North Berm (26,200 cy-1 Excavator, 4 Marooka tracked dump trucks@30 days) 6. Excavate and haul material from West Migitation Site to South Berm, Channel, North Berm (125,000 cy-3 Excavator,12 Marooka tracked dump trucks @50 days) 7. Place Site 2-3 offhaul, East Mitigation Site, West Mitigation Site, Bass pond dredge material, in channel, South Berm, North Berm (330,000 cy-4 Loaders, 8 Marooka tracked dump trucks, 6 dozers@40 days) 8. Import 15,000 cy of cobble from tailing stockpiles within 15 miles of site. (5 semi-end dumps and one loader 10 days) 9. Place 13,800 cy of cobble along constructed channel bottom. (Two excavators, 10 days) 10. Excavate french drain and sidecast material into constructed berms. Fill French Drain with 1200 cy of cobble. (1 excavator, 3 marookas, 2 days) 11. Place IWM (482 Trees-~10 days @48 trees per day, 2 off-road fork lifts, two excavators) 12. Import Rock to Reconstruct Channel Outlet (1,500 tons, 7 semi-end dumps over 10 days) 13. Reconstruct Channel Outlet, remove plug in channel inlet (3 excavators @10 days)	3. Temporary BMPs, access roads, staging areas, and pedestrian trail reroutes 4. Control of water 5. Rock haul from quarry (23,200 tons-50 tons/truck/day for 60 days, 8 transfer dump trucks) 6. Launchable rock toe installation (13,800 tons: 500 tons/day/excavator@28 days = 1 excavator; 2 trucks/excavator = 2 dump trucks)) 7. Bedding and topsoil import (10,400 tons=100 tons/truck/day for 52 days, 2 belly dump trucks) 8. Bedding, soil-filled rock slope protection and tie-backs (42,000 tons: 500 tons/day/excavator @ 42 days = 2 excavators & 4 dump trucks). 9. Planting bench fill and topsoil (8,800 tons: 500 tons/day/excavator @ 18 days = 1 excavator & 2 dump trucks) 10. IWM anchorages 11. Filter fabric, planting bench earthwork, IWM installation (Haul from Chico: 80 trees, 10 trees/day, 8 days, 1 flat bed truck, 1 excavator)	5. Control of water 6. Rough grading and material export (363,300 CY:~40 days @ 9600 cy/day, 64 trucks @ 150 CY/day; 8 excavators, 8 front-end loaders @ 1,200 CY per day) 7. Rock tie-backs 8. Rock haul from quarry (141,200 tons-50 tons/truck/day for 60 days, 48 transfer dump trucks:) 9. Rock revetment installation (141,200 tons: 500 tons/day/excavator@60 days = 5 excavators; 2 trucks/excavator = 10 dump trucks)) 10. Submerged benches 11. Willow fences 12. IWM installation (haul from Chico: 240 trees, 10 trees/day/truck @ 24 days, 1 flat bed truck, 1 excavator)
August			
September			
October			
November	14. Bank protection seeding, erosion control, and winterization	12. Install rock around Howe Avenue north abutment (1 excavator & 2 dump trucks @ 20 days) 13. Planting bench fine grading 14. Seeding, erosion control, and winterization 15. Irrigation installation and winterization	13. Install rock around H Street bridge (1 excavator & 2 dump trucks @ 20 days) 14. Fine grading and seeding; erosion control blankets 15. Willow poles and container plants 16. Irrigation installation and winterization
December	Winter/BMP Monitoring	Winter/BMP Monitoring	Winter/BMP Monitoring
January			
February			
March			
April			
May			
June	GC Closeout	GC Closeout	
July		16. Irrigation installation	17. Irrigation installation
August	15. Irrigation installation	17. Willow poles, and container plants	18. Willow poles, and container plants
September	16. Willow poles, and container plants		

Arden Pond							
Activity Number	Start Date	End Date	Total Days	Equipment Used	Material Moved	One-Mile Dump Truck Trips - 16 CY or 5 CY (Marookas)	Activity
4	7/1/2022	10/31/2022	35	4 excavators, 8 Marooka dump trucks	49000 CY	280	Excavate and haul material from bass pond to north berm
5	7/1/2022	10/31/2022	30	1 excavator, 4 Marooka dump trucks	26200 CY	175	Excavate and haul material from East Mitigation Site to South Berm, Channel, North Berm
6	7/1/2022	10/31/2022	50	3 excavators, 12 Marooka dump trucks	125000 CY	500	Excavate and haul material from West Mitigation Site to South Berm, Channel, North Berm
7	7/1/2022	10/31/2022	40	4 loaders, 6 dozers, 8 Marooka dump trucks	330000 CY	1,650	Place Site 2-3 offhaul, East Mitigation Site, West Mitigation Site, Bass pond dredge material, in channel, South Berm, North Berm
8	7/1/2022	10/31/2022	10	1 loader, 5 semi-end dump trucks	15000 CY (import)	94	Import 15000 CY of cobble from tailings stockpiles within 15 miles of site
9	7/1/2022	10/31/2022	10	2 excavators	13800 CY		Place 13800 CY of cobble along constructed channel bottom
10	7/1/2022	10/31/2022	2	1 excavator, 3 Marooka dump trucks	1200 CY	120	Excavate French drain and sidecast material into constructed berms.
11	7/1/2022	10/31/2022	10	2 off-road forklifts, 2 excavators	482 trees		Place IWM
12	7/1/2022	10/31/2022	10	7 semi-end dump trucks	1500 tons	18	Import Rock to Reconstruct Channel Outlet
13	7/1/2022	10/31/2022	10	3 excavators			Reconstruct Channel Outlet, remove plug in channel inlet

Repair Site 2-2							
Activity Number	Start Date	End Date	Total Days	Equipment Used	Material Moved (tons)	One-Mile Dump Truck Trips - 16 CY	Activity
5	7/1/2022	10/31/2022	60	8 transfer dump trucks	23200 tons	15	Rock Haul from quarry
6	7/1/2022	10/31/2022	28	1 excavator, 2 dump trucks	13800 tons	19	Launchable rock toe installation
7	7/1/2022	10/31/2022	52	2 belly dump trucks	10400 tons	8	Bedding and Topsoil Import
8	7/1/2022	10/31/2022	42	2 excavators and 4 dump trucks	42000 tons	42	Bedding and Topsoil Import
9	7/1/2022	10/31/2022	18	1 excavator, 2 dump trucks	8800 tons	20	Planting bench fill and topsoil
10	7/1/2022	10/31/2022					IWM anchorages
11	7/1/2022	10/31/2022	8	1 excavator, 1 flat bed truck	80 trees		IWM installation (80 trees)
12	11/1/2022	11/30/2022	20	1 excavator, 2 dump trucks	13800 tons	29	Install rock around Howe Ave north abutment

Repair Site 2-3							
Activity Number	Start Date	End Date	Total Days	Equipment Used	Material Moved	One-Mile Dump Truck Trips - 16 CY	Activity
4	6/1/2022	6/30/2022					Bike trail grading, paving, tie-ins
6	7/1/2022	10/31/2022	40	8 excavators; 8 front-end loaders, 64 trucks	363300 CY	568	Rough grading and material export
8	7/1/2022	10/31/2022	60	48 transfer dump trucks	141200 CY	92	Rock haul from quarry
9	7/1/2022	10/31/2022	60	5 excavators, 10 dump trucks	141200 CY	92	Rock revetment installation
12	7/1/2022	10/31/2022	24	1 excavator, 1 flat bed truck	240 trees		IWM installation (240 trees)
13	11/1/2022	11/30/2022	20	1 excavator, 2 dump trucks	13800	18	Install rock around H Street bridge

Maximum Daily Emissions by Site

Arden Pond (2022)

Date Range	Activity Number	ROG (lb/day)	CO (lb/day)	NOx (lb/day)	PM10 Exhaust (lb/day)	PM10 Fugitive (lb/day)	PM10 Total (lb/day)	PM2.5 Exhaust (lb/day)	PM2.5 Fugitive (lb/day)	PM2.5 Total (lb/day)
Jan-Feb	1	0.31	4.2	0.84	0.03	13.9	13.9	0.34	0.00	0.35
June	2	0.69	12.0	2.8	0.13	5.8	5.9	0.12	0.61	0.73
July-October	4	1.9	35.9	8.5	0.27	0.68	1.0	0.25	0.07	0.32
	7	3.7	64.7	29.5	0.67	20.9	21.6	0.62	2.1	2.7

Site 2-2 (2022)

Date Range	Activity Number	ROG (lb/day)	CO (lb/day)	NOx (lb/day)	PM10 Exhaust (lb/day)	PM10 Fugitive (lb/day)	PM10 Total (lb/day)	PM2.5 Exhaust (lb/day)	PM2.5 Fugitive (lb/day)	PM2.5 Total (lb/day)
Jan-Feb	1	0.31	4.4	2.9	0.03	0.38	0.41	0.02	0.04	0.06
July-October	6	0.92	20.2	3.0	0.14	0.39	0.54	0.14	0.04	0.18
November	13	0.40	5.6	1.7	0.08	3.0	3.1	0.08	0.30	0.38

Site 2-3 (2022)

Date Range	Activity Number	ROG (lb/day)	CO (lb/day)	NOx (lb/day)	PM10 Exhaust (lb/day)	PM10 Fugitive (lb/day)	PM10 Total (lb/day)	PM2.5 Exhaust (lb/day)	PM2.5 Fugitive (lb/day)	PM2.5 Total (lb/day)
Jan-Feb	1/2	0.3	4.4	2.9	0.05	0.4	0.4	0.04	0.04	0.08
May	3	0.68	11.9	2.8	0.13	6.1	6.2	0.12	0.61	0.73
June	4	0.74	12.4	2.8	0.13	6.2	6.3	0.12	0.62	0.73
July-October	6	5.1	82.6	86.8	0.94	15.1	16.0	0.72	1.51	2.2
November	13	0.22	4.94	0.78	0.03	0.05	0.08	0.03	0.00	0.03

All Sites - Maximum Daily (2022)

Date Range	ROG (lb/day)	CO (lb/day)	NOx (lb/day)	PM10 Exhaust (lb/day)	PM10 Fugitive (lb/day)	PM10 Total (lb/day)	PM2.5 Exhaust (lb/day)	PM2.5 Fugitive (lb/day)	PM2.5 Total (lb/day)
July-October	9.7	167.4	119.3	1.8	36.4	38.1	1.5	3.6	5.1

Golf Course Reconstruction (2023)

Date Range	ROG (lb/day)	CO (lb/day)	NOx (lb/day)	PM10 Exhaust (lb/day)	PM10 Fugitive (lb/day)	PM10 Total (lb/day)	PM2.5 Exhaust (lb/day)	PM2.5 Fugitive (lb/day)	PM2.5 Total (lb/day)
Apr-Sept	2.0	37.1	12.5	0.32	6.2	6.6	0.29	0.62	0.92

Rossmoor East and West Mitigation Sites (2021-2022)

Date Range	ROG (lb/day)	CO (lb/day)	NOx (lb/day)	PM10 Exhaust (lb/day)	PM10 Fugitive (lb/day)	PM10 Total (lb/day)	PM2.5 Exhaust (lb/day)	PM2.5 Fugitive (lb/day)	PM2.5 Total (lb/day)
Nov 2021 - Feb 2022	2.6	44.9	15.9	0.74	6.0	6.8	0.68	0.60	1.3

Annual Total by Site

Arden Pond (2022)

Year	ROG (tons/year)	CO (tons/year)	NOx (tons/year)	PM10 (tons/year)	PM2.5 (tons/year)	CO2 (MT/year)	CH4 (MT/year)	N2O (MT/year)	MTCO2e/year
2022	0.20	3.6	1.3	0.034	0.030	2,775.0	0.141	0.041	2,790.6
2023	0.0001	0.0011	0.0001	0.0000021	0.0000017	0.254	0.000010	0.000008	0.257

Site 2-2 (2022)

Year	ROG (tons/year)	CO (tons/year)	NOx (tons/year)	PM10 (tons/year)	PM2.5 (tons/year)	CO2 (MT/year)	CH4 (MT/year)	N2O (MT/year)	MTCO2e/year
2022	0.067	1.1	0.605	0.022	0.012	447.2	0.040	0.023	455.1
2023	0.0001	0.0011	0.0001	0.0000021	0.0000017	0.254	0.000010	0.000008	0.257

Site 2-3 (2022)

Year	ROG (tons/year)	CO (tons/year)	NOx (tons/year)	PM10 (tons/year)	PM2.5 (tons/year)	CO2 (MT/year)	CH4 (MT/year)	N2O (MT/year)	MTCO2e/year
2022	0.165	2.7	2.911	0.092	0.035	2,745.7	0.165	0.165	2,799.1
2023	0.0001	0.0011	0.0001	0.0000021	0.0000017	0.254	0.000010	0.000008	0.257

Golf Course Reconstruction (2023)

Year	ROG (tons/year)	CO (tons/year)	NOx (tons/year)	PM10 (tons/year)	PM2.5 (tons/year)	CO2 (MT/year)	CH4 (MT/year)	N2O (MT/year)	MTCO2e/year
2023	0.1	1.3	0.5	0.012	0.011	367.5	0.051	0.0032	369.8

Rossmoor East and West Mitigation Sites (2021-2022)

Year	ROG (tons/year)	CO (tons/year)	NOx (tons/year)	PM10 (tons/year)	PM2.5 (tons/year)	CO2 (MT/year)	CH4 (MT/year)	N2O (MT/year)	MTCO2e/year
2021	0.0335	0.569	0.2054	0.010	0.0089	178.4	0.025	0.00068	179.2
2022	0.0335	0.569	0.2054	0.010	0.0089	178.4	0.025	0.00068	179.2

All Sites (2022 & 2023)

Year	ROG (tons/year)	CO (tons/year)	NOx (tons/year)	PM10 (tons/year)	PM2.5 (tons/year)	CO2 (MT/year)	CH4 (MT/year)	N2O (MT/year)	MTCO2e/year
2021	0.0335	0.5688	0.2054	0.0098	0.0089	178.3683	0.0246	0.0007	179.2
2022	0.46	7.98	5.01	0.16	0.0859	6,146.32	0.37	0.23	6,223.97
2023	0.0722	1.3094	0.5017	0.0119	0.0107	368.3	0.0515	0.0032	370.6

Construction-Related Energy Consumption by Site

Arden Pond

Heavy-Duty Equipment

Equipment Type	Total Usage Hours	HP	LF	Average Daily Factor	Diesel Fuel Usage
Loader	5,300	203	0.36	0.60	232,394
Grader	200	187	0.41	0.60	9,200
Dozer	2,200	247	0.40	0.60	130,416
Excavator	3,980	158	0.38	0.60	143,376
Pump	1,480	124	0.44	0.60	48,449
Rough Terrain Forklift	200	100	0.4	0.60	4,800
Total					**568,636**

Haul Truck Trips

Vehicle Type	Total VMT	Gallons of Diesel
Haul Truck from Quarry	14,063	2,398
Flat Bed Truck	10,400	1,773
Internal Haul Truck	107,399	18,313

Worker Commute Trips

Vehicle Type	Total VMT	Gallons of Gasoline
Mixed LDA/LDT	32,120	1,123

Site Total

Gallons of Diesel	Gallons of Gasoline
591,120	**1,123**

Site 2-2

Heavy-Duty Equipment

Equipment Type	Total Usage Hours	HP	LF	Average Daily Factor	Diesel Fuel Usage
Loader	400	203	0.36	0.60	17,539
Grader	200	187	0.41	0.60	9,200
Dozer	1000	247	0.40	0.60	59,280
Excavator	1700	158	0.38	0.60	61,241
Pump	840	124	0.44	0.60	27,498
Total					**174,759**

Haul Truck Trips

Vehicle Type	Total VMT	Gallons of Diesel
Haul Truck from Quarry	66,156	11,281
Flat Bed Truck	8,160	1,391
Internal Haul Truck	4,570	779

Worker Commute Trips

Vehicle Type	Total VMT	Gallons of Gasoline
Mixed LDA/LDT	32,400	1,133

Site Total

Gallons of Diesel	Gallons of Gasoline
188,210	**1,133**

Site 2-3

Heavy-Duty Equipment

Equipment Type	Total Usage Hours	HP	LF	Average Daily Factor	Diesel Fuel Usage
Loader	2,360	203	0.36	0.60	103,481
Grader	680	187	0.41	0.60	31,281
Dozer	480	247	0.40	0.60	28,454
Excavator	4,860	158	0.38	0.60	175,077
Pump	540	124	0.44	0.60	17,677
Total					**355,971**

Haul Truck Trips

Vehicle Type	Total VMT	Gallons of Diesel
Haul Truck from Quarry	448,053	76,400
Flat Bed Truck	8,480	1,446
Internal Haul Truck	34,104	5,815

Worker Commute Trips

Vehicle Type	Total VMT	Gallons of Gasoline
Mixed LDA/LDT	61,760	2,160

Site Total

Gallons of Diesel	Gallons of Gasoline
439,633	**2,160**

All Sites

Gallons of Diesel	Gallons of Gasoline
1,218,963	**4,416**

Golf Course Reconstruction

Heavy-Duty Equipment

Equipment Type	Hours/Day	Total Days	Total Usage Hours	HP	LF	Average Daily Factor	Diesel Fuel Usage
Dozer	10	50	500	247	0.40	0.60	29,640
Loader	10	60	600	203	0.36	0.60	26,309
Excavator	10	90	900	158	0.38	0.60	32,422
Skid Steer Loader	10	90	900	65	0.37	0.60	12,987
Sand Pro (Surfacing Equip)	10	60	600	18	0.30	0.60	1,944
Tractor	10	90	900	50	0.37	0.60	9,990
Total							**113,291**

Haul Truck Trips

Vehicle Type	Total VMT	Gallons of Diesel
Haul Truck from Sacramento	406	69
Dump Trucks	1,200	205
Utility Vehicles	3,600	614

Worker Commute Trips

Vehicle Type	Total VMT	Gallons of Gasoline
Mixed LDA/LDT	36,800	1,287

Site Total

Gallons of Diesel	Gallons of Gasoline
114,179	**1,287**

Grand Total (All Sites)

Gallons of Diesel	Gallons of Gasoline
1,333,142	**5,703**

Arden Pond

Off-Road Equipment - Tier 4

Date Range	Activity Number	Equipment Type	Total Equipment Number		HP	LF	Hours/Day	Total Days	ROG (g/hp-hr)	ROG (lb/day)	ROG (tons/year)	CO (g/hp-hr)	CO (lb/day)	CO (tons/year)	NOX (g/hp-hr)	NOX (lb/day)	NOX (tons/year)	Exhaust PM10 (g-hp/hr)	Exhaust PM10 (lb/day)	Exhaust PM10 (tons/year)	Exhaust PM2.5 (g/hp-hr)	Exhaust PM2.5 (lb/day)	Exhaust PM2.5 (tons/year)	Fugitive Dust[1] PM10 (lb/day)	Fugitive Dust[1] PM10 (tons/year)	Fugitive Dust[1] PM2.5 (lb/day)	Fugitive Dust[1] PM2.5 (tons/year)	CO2 (g/hp-hr)	CO2 (lb/day)	CO2 (MT/year)	CH4 (g/hp-hr)	CH4 (lb/day)	CH4 (MT/year)	N2O (g/hp-hr)	N2O (lb/day)	N2O (MT/year)
Jan-Feb	1	Loader	1		203	0.36	10	40	0.15	0.22	0.00	2.60	3.77	0.08	0.30	0.44	0.01	0.02	0.02	0.00	0.01	0.02	0.00	-	-	-	-	469.9041	681.373	17.92610499	0.152	0.220404	0.0039989	0.00427392	0.006197	0.0001124
June	2	Grader	1		187	0.41	10	20	0.15	0.23	0.00	2.60	3.96	0.04	0.30	0.46	0.00	0.02	0.02	0.00	0.01	0.02	0.00	2.78	0.00	0.28	0.00	474.239	721.4394	9.956296488	0.1534	0.233361	0.002117	0.00427392	0.006502	5.898E-05
	2	Dozer	1		247	0.4	10	20	0.15	0.29	0.00	3.70	7.25	0.07	0.30	0.59	0.01	0.02	0.03	0.00	0.01	0.03	0.00	2.71	0.00	0.27	0.00	474.6166	930.4156	16.54651134	0.1535	0.300914	0.0027298	0.00427392	0.008378	7.601E-05
July - October	3	Pump	1		84	0.74	10	80	0.15	0.18	0.01	3.70	4.56	0.18	0.30	0.37	0.01	0.02	0.02	0.00	0.01	0.02	0.00	-	-	-	-	568.299	700.9145	31.36956692	0.029	0.035767	0.0012979	0.00427392	0.005271	0.0001913
	3	Pump	4		84	0.74	10	7	0.15	0.74	0.00	3.70	18.25	0.06	0.30	1.48	0.01	0.02	0.07	0.00	0.01	0.07	0.00	-	-	-	-	568.299	2803.658	43.91739369	0.029	0.143069	0.0004543	0.00427392	0.021085	6.695E-05
	3	Pump	2		84	0.74	10	20	0.15	0.37	0.00	3.70	9.13	0.09	0.30	0.74	0.01	0.02	0.04	0.00	0.01	0.03	0.00	-	-	-	-	568.299	1401.829	31.36956692	0.029	0.071535	0.000649	0.00427392	0.010543	9.564E-05
	3	Excavator	2		158	0.38	10	3	0.15	0.36	0.00	3.70	8.82	0.01	0.30	0.71	0.00	0.02	0.04	0.00	0.01	0.03	0.00	-	-	-	-	472.1917	1125.035	3.647544464	0.1527	0.36382	0.0004951	0.00427392	0.010183	1.386E-05
	4	Loader	4		203	0.36	10	35	0.15	0.87	0.02	2.60	15.08	0.26	0.30	1.74	0.03	0.02	0.09	0.00	0.01	0.08	0.00	-	-	-	-	469.9041	2725.492	250.9654698	0.152	0.881616	0.0139963	0.00427392	0.024789	0.0003935
	4	Excavator	4		158	0.38	10	35	0.15	0.71	0.01	3.70	17.63	0.31	0.30	1.43	0.03	0.02	0.07	0.00	0.01	0.07	0.00	-	-	-	-	472.1917	2250.071	170.2187417	0.1527	0.72764	0.0115518	0.00427392	0.020366	0.0003233
	5	Loader	1		203	0.36	10	30	0.15	0.22	0.00	2.60	3.77	0.06	0.30	0.44	0.01	0.02	0.02	0.00	0.01	0.02	0.00	-	-	-	-	469.9041	681.373	13.44457874	0.152	0.220404	0.0029992	0.00427392	0.006197	8.433E-05
	5	Excavator	1		158	0.38	10	30	0.15	0.18	0.00	3.70	4.41	0.07	0.30	0.36	0.01	0.02	0.02	0.00	0.01	0.02	0.00	-	-	-	-	472.1917	562.5177	9.11886116	0.1527	0.18191	0.0024754	0.00427392	0.005091	6.928E-05
	6	Loader	3		203	0.36	10	50	0.15	0.65	0.02	2.60	11.31	0.28	0.30	1.31	0.03	0.02	0.07	0.00	0.01	0.06	0.00	-	-	-	-	469.9041	2044.119	201.6686811	0.152	0.661212	0.014996	0.00427392	0.018592	0.0004217
	6	Excavator	3		158	0.38	10	50	0.15	0.54	0.01	3.70	13.22	0.33	0.30	1.07	0.03	0.02	0.05	0.00	0.01	0.05	0.00	-	-	-	-	472.1917	1687.553	136.7829174	0.1527	0.54573	0.0123769	0.00427392	0.015274	0.0003464
	7	Loader	4		203	0.36	10	40	0.15	0.87	0.02	2.60	15.08	0.30	0.30	1.74	0.03	0.02	0.09	0.00	0.01	0.08	0.00	-	-	-	-	469.9041	2725.492	286.8176798	0.152	0.881616	0.0159958	0.00427392	0.024789	0.0004498
	7	Dozer	5		247	0.4	10	40	0.15	1.76	0.04	3.70	43.52	0.87	0.30	3.53	0.07	0.02	0.18	0.00	0.01	0.16	0.00	16.26	0.00	1.63	0.00	474.6166	5582.494	1191.348816	0.1535	1.805484	0.0327581	0.00427392	0.05027	0.0009121
	8	Loader	1		203	0.36	10	10	0.15	0.22	0.00	2.60	3.77	0.02	0.30	0.44	0.00	0.02	0.02	0.00	0.01	0.02	0.00	-	-	-	-	469.9041	681.373	4.481526247	0.152	0.220404	0.0009997	0.00427392	0.006197	2.811E-05
	9	Excavator	2		158	0.38	10	10	0.15	0.36	0.00	3.70	8.82	0.04	0.30	0.71	0.00	0.02	0.04	0.00	0.01	0.03	0.00	-	-	-	-	472.1917	1125.035	12.15848155	0.1527	0.36382	0.0016503	0.00427392	0.010183	4.619E-05
	10	Excavator	1		158	0.38	10	2	0.15	0.18	0.00	3.70	4.41	0.00	0.30	0.36	0.00	0.02	0.02	0.00	0.01	0.02	0.00	-	-	-	-	472.1917	562.5177	0.607924077	0.1527	0.18191	0.000165	0.00427392	0.005091	4.619E-06
	11	Rough Terrain Forklifts	2		100	0.4	10	10	0.15	0.24	0.00	3.70	5.87	0.03	0.30	0.48	0.00	0.02	0.02	0.00	0.01	0.02	0.00	-	-	-	-	473.089	750.9482	5.406826787	0.153	0.242861	0.0011016	0.00427392	0.006784	3.077E-05
	11	Excavator	2		158	0.38	10	10	0.15	0.36	0.00	3.70	8.82	0.04	0.30	0.71	0.00	0.02	0.04	0.00	0.01	0.03	0.00	-	-	-	-	472.1917	1125.035	12.15848155	0.1527	0.36382	0.0016503	0.00427392	0.010183	4.619E-05
	13	Excavator	3		158	0.38	10	10	0.15	0.54	0.00	3.70	13.22	0.07	0.30	1.07	0.01	0.02	0.05	0.00	0.01	0.05	0.00	-	-	-	-	472.1917	1687.553	27.35658348	0.1527	0.54573	0.0024754	0.00427392	0.015274	6.928E-05

Off-Road Equipment - Non Tier 4

Date Range	Activity Number	Equipment Type	Equipment Number		HP	LF	Hours/Day	Total Days	ROG (g/hp-hr)	ROG (lb/day)	ROG (tons/year)	CO (g/hp-hr)	CO (lb/day)	CO (tons/year)	NOX (g/hp-hr)	NOX (lb/day)	NOX (tons/year)	Exhaust PM10 (g/hp-hr)	Exhaust PM10 (lb/day)	Exhaust PM10 (tons/year)	Exhaust PM2.5 (g/hp-hr)	Exhaust PM2.5 (lb/day)	Exhaust PM2.5 (tons/year)	Fugitive Dust[1] PM10 (lb/day)	Fugitive Dust[1] PM10 (tons/year)	Fugitive Dust[1] PM2.5 (lb/day)	Fugitive Dust[1] PM2.5 (tons/year)	CO2 (g/hp-hr)	CO2 (lb/day)	CO2 (MT/year)	CH4 (g/hp-hr)	CH4 (lb/day)	CH4 (MT/year)	N2O (g/hp-hr)	N2O (lb/day)	N2O (MT/year)
Jan-Feb	1	Loader	0.1		203	0.36	10	40	0.2261	0.04	0.00	1.188	0.191403376	0.003828063	2.34693	0.378123169	0.007562455	0.0787	0.012679668	0.00025359	0.0724	0.01166465	0.00023329	-	-	-	-	469.9041	75.70811	1.373623665	0.152	0.024489	0.0004443	0.00427392	0.000689	1.249E-05
June	2	Grader	0.1		187	0.41	10	20	0.3069	0.05	0.00	1.27327	0.215218987	0.002152188	3.8881	0.657199922	0.006571992	0.1237	0.020908832	0.00020909	0.1138	0.019235449	0.00019235	0.31	0.00	0.03	0.00	474.239	80.15993	0.727198083	0.1534	0.025929	0.0002352	0.00427392	0.000722	6.554E-06
	2	Dozer	0.1		247	0.4	10	20	0.4804	0.10	0.00	2.05563	0.447750939	0.004477504	5.04648	1.099208593	0.010992074	0.2395	0.052167146	0.00052167	0.2204	0.048006843	0.00048007	0.30	0.00	0.03	0.00	474.6166	103.3795	0.937842402	0.1535	0.033435	0.0003033	0.00427392	0.000931	8.445E-06
July - October	3	Pump	0.1		84	0.74	10	80	0.321	0.04	0.00	3.404	0.466482301	0.018659271	2.708	0.371102841	0.014844097	0.142	0.019459602	0.00077838	0.142	0.019459602	0.00077838	-	-	-	-	568.299	77.87938	2.826037267	0.029	0.003974	0.0001442	0.00427392	0.000586	2.125E-05
	3	Pump	0.4		84	0.74	10	7	0.321	0.18	0.00	3.404	1.865929205	0.006530745	2.708	1.484411365	0.005195434	0.142	0.07783841	0.00027243	0.142	0.07783841	0.00027243	-	-	-	-	568.299	311.5175	0.989113044	0.029	0.015897	5.047E-05	0.00427392	0.002343	7.439E-06
	3	Pump	0.2		84	0.74	10	20	0.321	0.09	0.00	3.404	0.932964603	0.009329636	2.708	0.742205683	0.007422049	0.142	0.038919205	0.00038919	0.142	0.038919205	0.00038919	-	-	-	-	568.299	155.7588	1.413018634	0.029	0.007948	7.211E-05	0.00427392	0.001171	1.063E-05
	3	Excavator	0.2		158	0.38	10	3	0.1912	0.05	0.00	3.074	0.813784017	0.001220675	1.6781	0.444245595	0.000666368	0.0811	0.021469708	3.2205E-05	0.0746	0.019748955	2.9623E-05	-	-	-	-	472.1917	125.0039	0.170102338	0.1527	0.040424	5.501E-05	0.00427392	0.001131	1.54E-06
	4	Loader	0.4		203	0.36	10	35	0.2261	0.15	0.00	1.188	0.765613503	0.013398222	2.34693	1.512492675	0.026468593	0.0787	0.050718672	0.00088758	0.0724	0.046658601	0.00081652	-	-	-	-	469.9041	302.8324	4.807682828	0.152	0.097957	0.0015551	0.00427392	0.002754	4.373E-05
	4	Excavator	0.4		158	0.38	10	35	0.1912	0.10	0.00	3.074	1.627568035	0.028482409	1.6781	0.88849119	0.015548579	0.0811	0.042939417	0.00075144	0.0746	0.03949791	0.00069121	-	-	-	-	472.1917	250.0078	3.969054554	0.1527	0.080849	0.0012835	0.00427392	0.002263	3.592E-05
	5	Loader	0.1		203	0.36	10	30	0.2261	0.04	0.00	1.188	0.191403376	0.002871047	2.34693	0.378123169	0.005671841	0.0787	0.012679668	0.00019019	0.0724	0.01166465	0.00017497	-	-	-	-	469.9041	75.70811	1.030217749	0.152	0.024489	0.0003332	0.00427392	0.000689	9.37E-06
	5	Excavator	0.1		158	0.38	10	30	0.1912	0.03	0.00	3.074	0.406892009	0.006103373	1.6781	0.222122798	0.003331838	0.0811	0.010734854	0.00016102	0.0746	0.009874478	0.00014812	-	-	-	-	472.1917	62.50196	0.85051169	0.1527	0.020212	0.000275	0.00427392	0.000566	7.698E-06
	6	Loader	0.3		203	0.36	10	50	0.2261	0.11	0.00	1.188	0.574210127	0.014355237	2.34693	1.134369507	0.028359206	0.0787	0.038039004	0.00095097	0.0724	0.034993951	0.00087485	-	-	-	-	469.9041	227.1243	5.151088744	0.152	0.073468	0.0016662	0.00427392	0.002066	4.685E-05
	6	Excavator	0.3		158	0.38	10	50	0.1912	0.08	0.00	3.074	1.220676026	0.030516867	1.6781	0.666368393	0.016659191	0.0811	0.032204563	0.00080511	0.0746	0.029623433	0.00074058	-	-	-	-	472.1917	187.5059	4.25255845	0.1527	0.060637	0.0013752	0.00427392	0.001697	3.849E-05
	7	Loader	0.4		203	0.36	10	40	0.2261	0.15	0.00	1.188	0.765613503	0.015312253	2.34693	1.512492675	0.03024982	0.0787	0.050718672	0.00101437	0.0724	0.046658601	0.00093317	-	-	-	-	469.9041	302.8324	5.49449466	0.152	0.097957	0.0017773	0.00427392	0.002754	4.997E-05
	7	Dozer	0.5		247	0.4	10	40	0.4804	0.52	0.01	2.05563	2.238754696	0.044775045	5.04648	5.496042964	0.109920738	0.2395	0.260835729	0.00521671	0.2204	0.240034216	0.00480068	1.51	0.00	0.15	0.00	474.6166	516.8976	9.378424016	0.1535	0.167174	0.0030332	0.00427392	0.004655	8.445E-05
	8	Loader	0.1		203	0.36	10	10	0.2261	0.04	0.00	1.188	0.191403376	0.000957016	2.34693	0.378123169	0.001890614	0.0787	0.012679668	6.3398E-05	0.0724	0.01166465	5.8323E-05	-	-	-	-	469.9041	75.70811	0.343405916	0.152	0.024489	0.0001111	0.00427392	0.000689	3.123E-06
	9	Excavator	0.2		158	0.38	10	10	0.1912	0.05	0.00	3.074	0.813784017	0.004068916	1.6781	0.444245595	0.002221226	0.0811	0.021469708	0.00010735	0.0746	0.019748955	9.8745E-05	-	-	-	-	472.1917	125.0039	0.567007793	0.1527	0.040424	0.0001834	0.00427392	0.001131	5.132E-06
	10	Excavator	0.1		158	0.38	10	2	0.1912	0.03	0.00	3.074	0.406892009	0.000406892	1.6781	0.222122798	0.000222123	0.0811	0.010734854	1.0735E-05	0.0746	0.009874478	9.8745E-06	-	-	-	-	472.1917	62.50196	0.056700779	0.1527	0.020212	1.834E-05	0.00427392	0.000566	5.132E-07
	11	Rough Terrain Forklifts	0.2		100	0.4	10	10	0.4804	0.08	0.00	2.05563	0.362551368	0.001812755	5.04648	0.890047444	0.004450232	0.2395	0.042240604	0.0002112	0.2204	0.038871938	0.00019436	-	-	-	-	474.6166	83.70811	0.37969328	0.1535	0.027073	0.0001228	0.00427392	0.000754	3.419E-06
	11	Excavator	0.2		158	0.38	10	10	0.1912	0.05	0.00	3.074	0.813784017	0.004068916	1.6781	0.444245595	0.002221226	0.0811	0.021469708	0.00010735	0.0746	0.019748955	9.8745E-05	-	-	-	-	472.1917	125.0039	0.567007793	0.1527	0.040424	0.0001834	0.00427392	0.001131	5.132E-06
	13	Excavator	0.3		158	0.38	10	10	0.1912	0.08	0.00	3.074	1.220676026	0.006103373	1.6781	0.666368393	0.003331838	0.0811	0.032204563	0.00016102	0.0746	0.029623433	0.00014812	-	-	-	-	472.1917	187.5059	0.85051169	0.1527	0.060637	0.000275	0.00427392	0.001697	7.698E-06

Aggregate Storage Pile Fugitive Dust

Date Range	Material Type	Total Quantity	Unit	Total Days	Daily Quantity	Unit	PM10 (lb/day)	PM10 (tons/year)	PM2.5 (lb/day)	PM2.5 (tons/year)
July-October	Rock	1,500	tons	10	150	tons	0.12608274	0.000630414	0.012608274	6.30414E-05

On-Road Hauling

Date Range	Material Movement	Equipment Type	Amount to Haul (CY)	Total Hauling Days	Number of Truck Trips/Day	Number of Truck Trips/Hour	Trip Length Roundtrip (mi)	Total Daily VMT	Total Annual VMT	ROG (lb/day)	ROG (tons/year)	NOX (lb/day)	NOX (tons/year)	Exhaust PM10 (lb/day)	Exhaust PM10 (tons/year)	Exhaust PM2.5 (lb/day)	Exhaust PM2.5 (tons/year)	Fugitive Dust[1] PM10 (lb/day)	Fugitive Dust[1] PM10 (tons/year)	Fugitive Dust[1] PM2.5 (lb/day)	Fugitive Dust[1] PM2.5 (tons/year)	CO (lb/day)	CO (tons/year)	CO2 (MT/year)	CH4 (MT/year)	N2O (MT/year)
Jan-Feb	Export	Flat Bed Truck	NA	40	10		20	200	8,000	0.04	0.00	2.08	0.04	0.01	0.00	0.01	0.00	0.36	0.000	0.04	0.00	0.31	0.01	13.89	0.00	0.00
July-October	Import	Haul Trucks (32 CY)	15,000	10	47	4.69	30	1,406	14,063	0.26	0.00	14.62	0.07	0.08	0.00	0.08	0.00	2.50	0.000	0.25	0.00	2.20	0.01	24.41	0.00	0.00
	Import	Flat Bed Truck	NA	24	5		20	100	2,400	0.02	0.00	1.04	0.01	0.01	0.00	0.01	0.00	0.18	0.000	0.02	0.00	0.16	0.00	4.17	0.00	0.00

Off-Road Hauling

Date Range	Activity Number	Truck Size	Equipment Type	Total Equipment Number	Off-Road Daily VMT	Total Days	Annual VMT	ROG (lb/day)	ROG (tons/year)	NOX (lb/day)	NOX (tons/year)	Exhaust PM10 (lb/day)	Exhaust PM10 (tons/year)	Exhaust PM2.5 (lb/day)	Exhaust PM2.5 (tons/year)	Fugitive Dust[1] PM10 (lb/day)	Fugitive Dust[1] PM10 (tons/year)	Fugitive Dust[1] PM2.5 (lb/day)	Fugitive Dust[1] PM2.5 (tons/year)	CO (lb/day)	CO (tons/year)	CO2 (MT/year)	CH4 (MT/year)	N2O (MT/year)
July-October	4	5 CY	Dump Truck	8	280	35	9,800	0.0516167	0.0009033	2.911108	0.050944	0.016752	0.000293	0.016028	0.000280	0.498538	0.000019	0.049854	0.000002	0.437767	0.007661	17.009744	0.000038	0.002674
	5	5 CY	Dump Truck	4	175	30	5,240	0.0321990	0.0004830	1.815977	0.027240	0.010450	0.000157	0.009998	0.000150	0.310993	0.000010	0.031099	0.000001	0.273083	0.004096	9.095006	0.000020	0.001430
	6	5 CY	Dump Truck	12	500	50	25,000	0.0921727	0.0023043	5.198407	0.129960	0.029915	0.000748	0.028621	0.000716	0.890247	0.000049	0.089025	0.000005	0.781727	0.019543	43.392204	0.000097	0.006821
	7	5 CY	Dump Truck	8	1,650	40	66,000	0.3041699	0.0060834	17.154744	0.343095	0.098719	0.001974	0.094448	0.001889	2.937814	0.000130	0.293781	0.000013	2.579698	0.051594	114.555419	0.000256	0.018007
	8	16 CY	Dump Truck	5	94	10	938	0.0172824	0.0000864	0.974701	0.004874	0.005609	0.000028	0.005366	0.000027	0.166921	0.000002	0.016692	0.000000	0.146574	0.000733	1.627208	0.000004	0.000256
	10	5 CY	Dump Truck	3	120	2	240	0.0221214	0.0000221	1.2476177	0.0012476	0.007180	0.000007	0.006869	0.000007	0.213659	0.000000	0.021366	0.000000	0.187614	0.000188	0.416565	0.000001	0.000065
	12	5 CY	Dump Truck	7	18	10	182	0.0033517	0.0000168	0.1890330	0.0009452	0.001088	0.000005	0.001041	0.000005	0.032373	0.000000	0.003237	0.000000	0.028426	0.000142	0.315580	0.000001	0.000050

Worker Commute

Date Range	Activity Number	Number of Workers/Day	Average Trip Length (one way)	Number of Work Days	Daily VMT	Annual VMT	ROG (lb/day)	ROG (tons/year)	NOX (lb/day)	NOX (tons/year)	Exhaust PM10 (lb/day)	Exhaust PM10 (tons/year)	Exhaust PM2.5 (lb/day)	Exhaust PM2.5 (tons/year)	Fugitive Dust[1] PM10 (lb/day)	Fugitive Dust[1] PM10 (tons/year)	Fugitive Dust[1] PM2.5 (lb/day)	Fugitive Dust[1] PM2.5 (tons/year)	CO (lb/day)	CO (tons/year)	CO2 (MT/year)	CH4 (MT/year)	N2O (MT/year)
Jan-Feb	1	3	10	40	60	2400	0.01748004	0.000349601	0.011304757	0.000226095	0.000239377	4.7875E-06	0.000220425	4.4085E-06	0.021033101	9.27401E-07	0.00210331	9.274E-08	0.147203388	0.00294407	0.6939953	2.70235E-05	2.2349E-05
June	2	2	10	20	40	800	0.01165336	0.000116534	0.007536504	7.5365E-05	0.000159585	1.5958E-06	0.00014695	1.4695E-06	0.014022067	3.09134E-07	0.001402207	3.0913E-08	0.098135592	0.00098136	0.23133177	9.00782E-06	7.4497E-06
July-October	3	3	10	80	60	4800	0.01748004	0.000699201	0.011304757	0.00045219	0.000239377	9.5751E-06	0.000220425	8.81699E-06	0.021033101	1.8548E-06	0.00210331	1.8548E-07	0.147203388	0.00588814	1.38799059	5.40469E-05	4.4698E-05
	4	8	10	35	160	5600	0.04661343	0.000815735	0.030146018	0.000527555	0.00063834	1.1171E-05	0.0005878	1.02865E-05	0.056088269	2.16394E-06	0.005608827	2.1639E-07	0.392542367	0.00686949	1.61932236	6.30548E-05	5.2148E-05
	5	2	10	30	40	1200	0.01165336	0.0001748	0.007536504	0.000113048	0.000159585	2.3938E-06	0.00014695	2.20425E-06	0.014022067	4.637E-07	0.001402207	4.637E-08	0.098135592	0.00147203	0.34699765	1.35117E-05	1.1175E-05
	6	6	10	50	120	6000	0.03496007	0.000874002	0.022609513	0.000565238	0.000478755	1.1969E-05	0.00044085	1.10212E-05	0.042066202	2.3185E-06	0.00420662	2.3185E-07	0.294406775	0.00736017	1.73498824	6.75587E-05	5.5873E-05
	7	10	10	40	200	8000	0.05826679	0.001165336	0.037682522	0.00075365	0.000797924	1.5958E-05	0.000734749	1.4695E-05	0.070110336	3.09134E-06	0.007011034	3.0913E-07	0.490677958	0.00981356	2.31331765	9.00782E-05	7.4497E-05
	8	1	10	10	20	200	0.00582668	2.91334E-05	0.003768252	1.88413E-05	7.97924E-05	3.9896E-07	7.34749E-05	3.67375E-07	0.007011034	7.72834E-08	0.000701103	7.7283E-09	0.049067796	0.00024534	0.05783294	2.25196E-06	1.8624E-06
	9	2	10	10	40	400	0.01165336	5.82668E-05	0.007536504	3.76825E-05	0.000159585	7.9792E-07	0.00014695	7.34749E-07	0.014022067	1.54567E-07	0.001402207	1.5457E-08	0.098135592	0.00049068	0.11566588	4.50391E-06	3.7248E-06
	10	1	10	2	20	40	0.00582668	5.82668E-06	0.003768252	3.76825E-06	7.97924E-05	7.9792E-08	7.34749E-05	7.34749E-08	0.007011034	1.54567E-08	0.000701103	1.5457E-09	0.049067796	4.9068E-05	0.01156659	4.50391E-07	3.7248E-07
	11	4	10	10	80	800	0.02330672	0.000116534	0.015073009	7.5365E-05	0.00031917	1.5958E-06	0.0002939	1.4695E-06	0.028044135	3.09134E-07	0.002804413	3.0913E-08	0.196271183	0.00098136	0.23133177	9.00782E-06	7.4497E-06
	13	3	10	10	60	600	0.01748004	8.74002E-05	0.011304757	5.65238E-05	0.000239377	1.1969E-06	0.000220425	1.10212E-06	0.021033101	2.3185E-07	0.00210331	2.3185E-08	0.147203388	0.00073602	0.17349882	6.75587E-06	5.5873E-06
November	14	1	10	20	20	400	0.00582668	5.82668E-05	0.003768252	3.76825E-05	7.97924E-05	7.9792E-07	7.34749E-05	7.34749E-07	0.007011034	1.54567E-07	0.000701103	1.5457E-08	0.049067796	0.00049068	0.11566588	4.50391E-06	3.7248E-06
December-May	Winter/BMP Monitoring	1	10	24	20	480	0.00582668	6.99201E-05	0.003768252	4.5219E-05	7.97924E-05	9.5751E-07	7.34749E-05	8.81699E-07	0.007011034	1.8548E-07	0.000701103	1.8548E-08	0.049067796	0.00058881	0.13879906	5.40469E-06	4.4698E-06
August-September	15/16	1	10	20	20	400	0.00582668	5.82668E-05	0.003768252	3.76825E-05	7.97924E-05	7.9792E-07	7.34749E-05	7.34749E-07	0.007011034	1.54567E-07	0.000701103	1.5457E-08	0.049067796	0.00049068	0.11566588	4.50391E-06	3.7248E-06

[1]Fugitive Dust PM2.5 was calculated based on a 0.1 ratio of PM2.5/PM10 as indicated in EPA 2006 AP-42 Background Document for Revisions to Fine Fraction Ratios used for AP-42 Fugitive Dust Emission Factors

Assumptions:
1 worker per piece of equipment
10 hours per equipment per day
Average trip length for workers estimated from CalEEMod

		Unit	Source
Mass Conversion Rates	453.59	g/lb	google.com
	907185	g/ton	google.com
	1000000	g/MT	

Site 2-2

Off-Road Equipment - Tier 4

Date Range	Activity Number	Equipment Type	Total Equipment Number		HP	LF	Hours/Day	Total Days	ROG (g/hp-hr)	ROG (lb/day)	ROG (tons/year)	CO (g/hp-hr)	CO (lb/day)	CO (tons/year)	NOX (g/hp-hr)	NOX (lb/day)	NOX (tons/year)	Exhaust PM10 (g-hp/hr)	Exhaust PM10 (lb/day)	Exhaust PM10 (tons/year)	Exhaust PM2.5 (g/hp-hr)	Exhaust PM2.5 (lb/day)	Exhaust PM2.5 (tons/year)	Fugitive Dust[1] PM10 (lb/day)	Fugitive Dust[1] PM10 (tons/year)	Fugitive Dust[1] PM2.5 (lb/day)	Fugitive Dust[1] PM2.5 (tons/year)	CO2 (g/hp-hr)	CO2 (lb/day)	CO2 (MT/year)	CH4 (g/hp-hr)	CH4 (lb/day)	CH4 (MT/year)	N2O (g/hp-hr)	N2O (lb/day)	N2O (MT/year)
Jan-Feb	1/2	Loader	1		203	0.36	10	40	0.15	0.22	0.00	2.60	3.77	0.08	0.30	0.44	0.01	0.02	0.02	0.00	0.01	0.02	0.00	-	-	-	-	469.9041	681.373	17.92610499	0.152	0.220404	0.0039989	0.00427392	0.006197	0.0001124
July - October	3	Grader	1		187	0.41	10	20	0.15	0.23	0.00	2.60	3.96	0.04	0.30	0.46	0.00	0.02	0.02	0.00	0.01	0.02	0.00	2.78	0.00	0.28	0.00	474.239	721.4394	9.956296488	0.1534	0.233361	0.002117	0.00427392	0.006502	5.898E-05
	3	Dozer	1		247	0.4	10	20	0.15	0.29	0.00	3.70	7.25	0.07	0.30	0.59	0.01	0.02	0.03	0.00	0.01	0.03	0.00	2.71	0.00	0.27	0.00	474.6166	930.4156	16.54651134	0.1535	0.300914	0.0027298	0.00427392	0.008378	7.601E-05
	6	Pump	3		84	0.74	10	28	0.15	0.55	0.01	3.70	13.69	0.19	0.30	1.11	0.02	0.02	0.06	0.00	0.01	0.05	0.00	-	-	-	-	568.299	2102.743	98.8141358	0.029	0.107302	0.0013628	0.00427392	0.015814	0.0002008
	6	Excavator	1		158	0.38	10	28	0.15	0.18	0.00	3.70	4.41	0.06	0.30	0.36	0.01	0.02	0.02	0.00	0.01	0.02	0.00	-	-	-	-	472.1917	562.5177	8.510937083	0.1527	0.18191	0.0023104	0.00427392	0.005091	6.466E-05
	8	Excavator	2		158	0.38	10	42	0.15	0.36	0.01	3.70	8.82	0.19	0.30	0.71	0.02	0.02	0.04	0.00	0.01	0.03	0.00	-	-	-	-	472.1917	1125.035	51.0656225	0.1527	0.36382	0.0069311	0.00427392	0.010183	0.000194
	9	Excavator	1		158	0.38	10	18	0.15	0.18	0.00	3.70	4.41	0.04	0.30	0.36	0.00	0.02	0.02	0.00	0.01	0.02	0.00	-	-	-	-	472.1917	562.5177	5.471316696	0.1527	0.18191	0.0014852	0.00427392	0.005091	4.157E-05
	9	Dozer	1		247	0.4	10	60	0.15	0.29	0.01	2.60	5.10	0.15	0.30	0.59	0.02	0.02	0.03	0.00	0.01	0.03	0.00	2.71	0.00	0.27	0.00	474.6166	930.4156	49.63953402	0.1535	0.300914	0.0081895	0.00427392	0.008378	0.000228
	10	Excavator	1		158	0.38	10	20	0.15	0.18	0.00	3.70	4.41	0.04	0.30	0.36	0.00	0.02	0.02	0.00	0.01	0.02	0.00	-	-	-	-	472.1917	562.5177	6.079240774	0.1527	0.18191	0.0016503	0.00427392	0.005091	4.619E-05
November	12	Excavator	1		158	0.38	10	20	0.15	0.18	0.00	3.70	4.41	0.04	0.30	0.36	0.00	0.02	0.02	0.00	0.01	0.02	0.00	-	-	-	-	472.1917	562.5177	6.079240774	0.1527	0.18191	0.0016503	0.00427392	0.005091	4.619E-05
	13	Dozer	1		247	0.4	10	20	0.15	0.29	0.00	2.60	5.10	0.05	0.30	0.59	0.01	0.02	0.03	0.00	0.01	0.03	0.00	2.71	0.00	0.27	0.00	474.6166	930.4156	16.54651134	0.1535	0.300914	0.0027298	0.00427392	0.008378	7.601E-05

Off-Road Equipment - Non Tier 4

Date Range	Activity Number	Equipment Type	Equipment Number		HP	LF	Hours/Day	Total Days	ROG (g/hp-hr)	ROG (lb/day)	ROG (tons/year)	CO (g/hp-hr)	CO (lb/day)	CO (tons/year)	NOX (g/hp-hr)	NOX (lb/day)	NOX (tons/year)	Exhaust PM10 (g/hp-hr)	Exhaust PM10 (lb/day)	Exhaust PM10 (tons/year)	Exhaust PM2.5 (g/hp-hr)	Exhaust PM2.5 (lb/day)	Exhaust PM2.5 (tons/year)	Fugitive Dust[1] PM10 (lb/day)	Fugitive Dust[1] PM10 (tons/year)	Fugitive Dust[1] PM2.5 (lb/day)	Fugitive Dust[1] PM2.5 (tons/year)	CO2 (g/hp-hr)	CO2 (lb/day)	CO2 (MT/year)	CH4 (g/hp-hr)	CH4 (lb/day)	CH4 (MT/year)	N2O (g/hp-hr)	N2O (lb/day)	N2O (MT/year)
Jan-Feb	1/2	Loader	0.1		203	0.36	10	40	0.2261	0.04	0.00	1.188	0.191403376	0.003828063	2.347	0.378123169	0.007562455	0.0787	0.012679668	0.00025359	0.0724	0.01166465	0.00023329	-	-	-	-	469.9041	75.70811	1.373623665	0.152	0.024489	0.0004443	0.00427392	0.000689	1.249E-05
July - October	3	Grader	0.1		187	0.41	10	20	0.3069	0.05	0.00	1.273	0.215218987	0.002152188	3.888	0.657199922	0.006571992	0.1237	0.020908832	0.00020909	0.1138	0.019235449	0.00019235	0.31	0.00	0.03	0.00	474.239	80.15993	0.727198083	0.1534	0.025929	0.0002352	0.00427392	0.000722	6.554E-06
	3	Dozer	0.1		247	0.4	10	20	0.4804	0.10	0.00	2.056	0.447750939	0.004477504	5.046	1.099208593	0.010992074	0.2395	0.052167146	0.00052167	0.2204	0.048006843	0.00048007	0.30	0.00	0.03	0.00	474.6166	103.3795	0.937842402	0.1535	0.033435	0.0003033	0.00427392	0.000931	8.445E-06
	6	Pump	0.3		84	0.74	10	28	0.321	0.13	0.00	3.404	1.399446904	0.019592235	2.708	1.113308524	0.015586302	0.142	0.058378807	0.0008173	0.142	0.058378807	0.0008173	-	-	-	-	568.299	233.6382	2.967339131	0.029	0.011922	0.0001514	0.00427392	0.001757	2.232E-05
	6	Excavator	0.1		158	0.38	10	28	0.1912	0.03	0.00	3.074	0.406892009	0.005696482	1.678	0.222122798	0.003109716	0.0811	0.010734854	0.00015029	0.0746	0.009874478	0.00013824	-	-	-	-	472.1917	62.50196	0.793810911	0.1527	0.020212	0.0002567	0.00427392	0.000566	7.185E-06
	8	Excavator	0.2		158	0.38	10	42	0.1912	0.05	0.00	3.074	0.813784017	0.017089446	1.678	0.444245595	0.009329147	0.0811	0.021469708	0.00045086	0.0746	0.019748955	0.00041473	-	-	-	-	472.1917	125.0039	2.381432732	0.1527	0.040424	0.0007701	0.00427392	0.001131	2.155E-05
	9	Excavator	0.1		158	0.38	10	18	0.1912	0.03	0.00	3.074	0.406892009	0.003662024	1.678	0.222122798	0.001999103	0.0811	0.010734854	9.6614E-05	0.0746	0.009874478	8.887E-05	-	-	-	-	472.1917	62.50196	0.510307014	0.1527	0.020212	0.000165	0.00427392	0.000566	4.619E-06
	9	Dozer	0.1		247	0.4	10	60	0.4804	0.10	0.00	2.056	0.447750939	0.013432513	5.046	1.099208593	0.032976221	0.2395	0.052167146	0.00156501	0.2204	0.048006843	0.0014402	0.30	0.00	0.03	0.00	474.6166	103.3795	2.813527205	0.1535	0.033435	0.0009099	0.00427392	0.000931	2.534E-05
	10	Excavator	0.1		158	0.38	10	20	0.1912	0.03	0.00	3.074	0.406892009	0.004068916	1.678	0.222122798	0.002221226	0.0811	0.010734854	0.00010735	0.0746	0.009874478	9.8745E-05	-	-	-	-	472.1917	62.50196	0.567007793	0.1527	0.020212	0.0001834	0.00427392	0.000566	5.132E-06
November	12	Excavator	0.1		158	0.38	10	20	0.1912	0.03	0.00	3.074	0.406892009	0.004068916	1.678	0.222122798	0.002221226	0.0811	0.010734854	0.00010735	0.0746	0.009874478	9.8745E-05	-	-	-	-	472.1917	62.50196	0.567007793	0.1527	0.020212	0.0001834	0.00427392	0.000566	5.132E-06
	13	Dozer	0.1		247	0.4	10	20	0.4804	0.10	0.00	2.056	0.447750939	0.004477504	5.046	1.099208593	0.010992074	0.2395	0.052167146	0.00052167	0.2204	0.048006843	0.00048007	0.30	0.00	0.03	0.00	474.6166	103.3795	0.937842402	0.1535	0.033435	0.0003033	0.00427392	0.000931	8.445E-06

Aggregate Storage Pile Fugitive Dust

Date Range	Material Type	Total Quantity	Unit	Total Days	Daily Quantity	Unit	PM10 (lb/day)	PM10 (tons/year)	PM2.5 (lb/day)	PM2.5 (tons/year)
July-October	Rock	23,200	tons	60	387	tons	0.32501329	0.009750399	0.032501329	0.00097504

On-Road Hauling

Date Range	Material Movement	Equipment Type	Amount to Haul (CY)	Total Hauling Days	Number of Truck Trips/Day	Number of Truck Trips/Hour	Trip Length Roundtrip (mi)	Total Daily VMT	Total Annual VMT	ROG (lb/day)	ROG (tons/year)	NOX (lb/day)	NOX (tons/year)	Exhaust PM10 (lb/day)	Exhaust PM10 (tons/year)	Exhaust PM2.5 (lb/day)	Exhaust PM2.5 (tons/year)	Fugitive Dust[1] PM10 (lb/day)	Fugitive Dust[1] PM10 (tons/year)	Fugitive Dust[1] PM2.5 (lb/day)	Fugitive Dust[1] PM2.5 (tons/year)	CO (lb/day)	CO (tons/year)	CO2 (MT/year)	CH4 (MT/year)	N2O (MT/year)
Jan-Feb	Export	Flat Bed Truck	NA	40	10	1.00	20	200	8,000	0.04	0.00	2.08	0.04	0.01	0.00	0.01	0.00	0.36	0.000	0.04	0.00	0.31	0.01	13.89	0.00	0.00
July-October	Import	Haul Trucks (32 CY)	14,500	60	8	0.76	146	1,103	66,156	0.20	0.01	11.46	0.34	0.07	0.00	0.06	0.00	1.96	0.000	0.20	0.00	1.72	0.05	114.83	0.00	0.02
	Import	Flat Bed Truck	NA	8	1	0.10	20	20	160	0.00	0.00	0.21	0.00	0.00	0.00	0.00	0.00	0.04	0.000	0.00	0.00	0.03	0.00	0.28	0.00	0.00

Off-Road Hauling

Date Range	Activity Number	Truck Size	Equipment Type	Total Equipment Number	Off-Road Daily VMT	Total Days	Annual VMT	ROG (lb/day)	ROG (tons/year)	NOX (lb/day)	NOX (tons/year)	Exhaust PM10 (lb/day)	Exhaust PM10 (tons/year)	Exhaust PM2.5 (lb/day)	Exhaust PM2.5 (tons/year)	Fugitive Dust[1] PM10 (lb/day)	Fugitive Dust[1] PM10 (tons/year)	Fugitive Dust[1] PM2.5 (lb/day)	Fugitive Dust[1] PM2.5 (tons/year)	CO (lb/day)	CO (tons/year)	CO2 (MT/year)	CH4 (MT/year)	N2O (MT/year)
July-October	5	16 CY	Dump Truck	8	15	60	906	0.0027844	0.0000835	0.157035	0.004711	0.000904	0.000027	0.000865	0.000026	0.026893	0.000002	0.002689	0.000000	0.023615	0.000708	1.572967	0.000004	0.000247
	6	16 CY	Dump Truck	2	19	28	539	0.0035491	0.0000497	0.200162	0.002802	0.001152	0.000016	0.001102	0.000015	0.034278	0.000001	0.003428	0.000000	0.030100	0.000421	0.935644	0.000002	0.000147
	7	16 CY	Dump Truck	2	8	52	433	0.0015362	0.0000399	0.086640	0.002253	0.000499	0.000013	0.000477	0.000012	0.014837	0.000001	0.001484	0.000000	0.013029	0.000339	0.752132	0.000002	0.000118
	8	16 CY	Dump Truck	4	42	42	1,750	0.0076811	0.0001613	0.433201	0.009097	0.002493	0.000052	0.002385	0.000050	0.074187	0.000003	0.007419	0.000000	0.065144	0.001368	3.037454	0.000007	0.000477
	9	16 CY	Dump Truck	2	20	18	367	0.0037552	0.0000338	0.2117870	0.0019061	0.001219	0.000011	0.001166	0.000010	0.036269	0.000001	0.003627	0.000000	0.031848	0.000287	0.636419	0.000001	0.000100
November	12	16 CY	Dump Truck	2	29	20	575	0.0052999	0.0000530	0.2989084	0.0029891	0.001720	0.000017	0.001646	0.000016	0.051189	0.000001	0.005119	0.000000	0.044949	0.000449	0.998021	0.000002	0.000157

Worker Commute

Date Range	Activity Number	Number of Workers/Day	Average Trip Length (one way)	Number of Work Days	Daily VMT	Annual VMT	ROG (lb/day)	ROG (tons/year)	NOX (lb/day)	NOX (tons/year)	Exhaust PM10 (lb/day)	Exhaust PM10 (tons/year)	Exhaust PM2.5 (lb/day)	Exhaust PM2.5 (tons/year)	Fugitive Dust[1] PM10 (lb/day)	Fugitive Dust[1] PM10 (tons/year)	Fugitive Dust[1] PM2.5 (lb/day)	Fugitive Dust[1] PM2.5 (tons/year)	CO (lb/day)	CO (tons/year)	CO2 (MT/year)	CH4 (MT/year)	N2O (MT/year)
January-February	1/2	3	10	40	60	2400	0.01748004	0.000349601	0.011304757	0.000226095	0.000239377	4.7875E-06	0.000220425	4.4085E-06	0.021033101	9.27401E-07	0.00210331	9.274E-08	0.147203388	0.00294407	0.6939953	2.70235E-05	2.2349E-05
July-October	3	1	10	20	20	400	0.00582668	5.82668E-05	0.003768252	3.76825E-05	7.97924E-05	7.9792E-07	7.34749E-05	7.34749E-07	0.007011034	1.54567E-07	0.000701103	1.5457E-08	0.049067796	0.00049068	0.11566588	4.50391E-06	3.7248E-06
	6	5	10	28	100	2800	0.0291334	0.000407868	0.018841261	0.000263778	0.000398962	5.5855E-06	0.000367375	5.14325E-06	0.035055168	1.08197E-06	0.003505517	1.082E-07	0.245338979	0.00343475	0.80966118	3.15274E-05	2.6074E-05
	7	4	10	52	80	4160	0.02330672	0.000605975	0.015073009	0.000391898	0.00031917	8.2984E-06	0.0002939	7.64139E-06	0.028044135	1.60749E-06	0.002804413	1.6075E-07	0.196271183	0.00510305	1.20292518	4.68407E-05	3.8738E-05
	8	20	10	42	400	16800	0.11653358	0.002447205	0.075365045	0.001582666	0.001595849	3.3513E-05	0.001469499	3.08595E-05	0.140220673	6.49181E-06	0.014022067	6.4918E-07	0.981355917	0.02060847	4.85796707	0.000189164	0.00015644
	9	10	10	18	200	3600	0.05826679	0.000524401	0.037682522	0.000339143	0.000797924	7.1813E-06	0.000734749	6.61274E-06	0.070110336	1.3911E-06	0.007011034	1.3911E-07	0.490677958	0.0044161	1.04099294	4.05352E-05	3.3524E-05
	10	1	10	40	20	800	0.00582668	0.000116534	0.003768252	7.5365E-05	7.97924E-05	1.5958E-06	7.34749E-05	1.4695E-06	0.007011034	3.09134E-07	0.000701103	3.0913E-08	0.049067796	0.00098136	0.23133177	9.00782E-06	7.4497E-06
	11	1	10	8	20	160	0.00582668	2.33067E-05	0.003768252	1.5073E-05	7.97924E-05	3.1917E-07	7.34749E-05	2.939E-07	0.007011034	6.18267E-08	0.000701103	6.1827E-09	0.049067796	0.00019627	0.04626635	1.80156E-06	1.4899E-06
November	12-15	1	10	20	20	400	0.00582668	5.82668E-05	0.003768252	3.76825E-05	7.97924E-05	7.9792E-07	7.34749E-05	7.34749E-07	0.007011034	1.54567E-07	0.000701103	1.5457E-08	0.049067796	0.00049068	0.11566588	4.50391E-06	3.7248E-06
December-May	Winter/BMP Monitoring	1	10	24	20	480	0.00582668	6.99201E-05	0.003768252	4.5219E-05	7.97924E-05	9.5751E-07	7.34749E-05	8.81699E-07	0.007011034	1.8548E-07	0.000701103	1.8548E-08	0.049067796	0.00058881	0.13879906	5.40469E-06	4.4698E-06
July-September	16/17	1	10	20	20	400	0.00582668	5.82668E-05	0.003768252	3.76825E-05	7.97924E-05	7.9792E-07	7.34749E-05	7.34749E-07	0.007011034	1.54567E-07	0.000701103	1.5457E-08	0.049067796	0.00049068	0.11566588	4.50391E-06	3.7248E-06

[1]Fugitive Dust PM2.5 was calculated based on a 0.1 ratio of PM2.5/PM10 as indicated in EPA 2006 AP-42 Background Document for Revisions to Fine Fraction Ratios used for AP-42 Fugitive Dust Emission Factors

Assumptions:
1 worker per piece of equipment
10 hours per equipment per day
Average trip length for workers estimated from CalEEMod

		Unit	Source
Mass Conversion Rates	453.59	g/lb	google.com
	907185	g/ton	google.com
	1000000	g/MT	

Site 2-3

Off-Road Equipment - Tier 4

																	Exhaust						Fugitive Dust[1]											
Date Range	Activity Number	Equipment Type	Total Equipment Number	HP	LF	Hours/Day	Total Days	ROG (g/hp-hr)	ROG (lb/day)	ROG (tons/year)	CO (g/hp-hr)	CO (lb/day)	CO (tons/year)	NOX (g/hp-hr)	NOX (lb/day)	NOX (tons/year)	PM10 (g-hp/hr)	PM10 (lb/day)	PM10 (tons/year)	PM2.5 (g/hp-hr)	PM2.5 (lb/day)	PM2.5 (tons/year)	PM10 (lb/day)	PM10 (tons/year)	PM2.5 (lb/day)	PM2.5 (tons/year)	CO2 (g/hp-hr)	CO2 (lb/day)	CO2 (MT/year)	CH4 (g/hp-hr)	CH4 (lb/day)	CH4 (MT/year)	N2O (g/hp-hr)	N2O (lb/day)	N2O (MT/year)
Jan-Feb	1/2	Loader	1	203	0.36	10	40	0.15	0.22	0.00	2.60	3.77	0.08	0.30	0.44	0.01	0.02	0.02	0.00	0.01	0.02	0.00	-	-	-	-	469.9041	681.373	17.92610499	0.152	0.220404	0.0039989	0.00427392	0.006197	0.0001124
May	3	Grader	1	187	0.41	10	20	0.15	0.23	0.00	2.60	3.96	0.04	0.30	0.46	0.00	0.02	0.02	0.00	0.01	0.02	0.00	2.78	0.00	0.28	0.00	474.239	721.4394	9.956296488	0.1534	0.233361	0.002117	0.00427392	0.006502	5.898E-05
	3	Dozer	1	247	0.4	10	20	0.15	0.29	0.00	3.70	7.25	0.07	0.30	0.59	0.01	0.02	0.03	0.00	0.01	0.03	0.00	2.71	0.00	0.27	0.00	474.6166	930.4156	16.54651134	0.1535	0.300914	0.0027298	0.00427392	0.008378	7.601E-05
June	4	Grader	1	187	0.41	10	28	0.15	0.23	0.00	2.60	3.96	0.06	0.30	0.46	0.01	0.02	0.02	0.00	0.01	0.02	0.00	2.78	0.00	0.28	0.00	474.239	721.4394	13.93881508	0.1534	0.233361	0.0029638	0.00427392	0.006502	8.258E-05
	4	Dozer	1	247	0.4	10	28	0.15	0.29	0.00	3.70	7.25	0.10	0.30	0.59	0.01	0.02	0.03	0.00	0.01	0.03	0.00	2.71	0.00	0.27	0.00	474.6166	930.4156	23.16511588	0.1535	0.300914	0.0038218	0.00427392	0.008378	0.0001064
July - October	6	Loader	7	203	0.36	10	28	0.15	1.74	0.02	2.60	30.16	0.42	0.30	3.48	0.05	0.02	0.17	0.00	0.01	0.16	0.00	-	-	-	-	469.9041	5450.984	803.0895034	0.152	1.763231	0.0223941	0.00427392	0.049578	0.0006297
	6	Excavator	7	158	0.38	10	28	0.15	1.43	0.02	3.70	35.26	0.49	0.30	2.86	0.04	0.02	0.14	0.00	0.01	0.13	0.00	-	-	-	-	472.1917	4500.141	544.6999733	0.1527	1.455281	0.0184829	0.00427392	0.040732	0.0005173
	9	Excavator	5	158	0.38	10	42	0.15	0.89	0.02	3.70	22.04	0.46	0.30	1.79	0.04	0.02	0.09	0.00	0.01	0.08	0.00	-	-	-	-	472.1917	2812.588	319.1601406	0.1527	0.909551	0.0173277	0.00427392	0.025457	0.000485
	9	Pump	3	84	0.74	10	18	0.15	0.55	0.00	3.70	13.69	0.12	0.30	1.11	0.01	0.02	0.06	0.00	0.01	0.05	0.00	-	-	-	-	568.299	2102.743	63.52337302	0.029	0.107302	0.0008761	0.00427392	0.015814	0.0001291
	12	Excavator	1	158	0.38	10	60	0.15	0.18	0.01	3.70	4.41	0.13	0.30	0.36	0.01	0.02	0.02	0.00	0.01	0.02	0.00	-	-	-	-	472.1917	562.5177	18.23772232	0.1527	0.18191	0.0049508	0.00427392	0.005091	0.0001386
November	13	Excavator	1	158	0.38	10	20	0.15	0.18	0.00	3.70	4.41	0.04	0.30	0.36	0.00	0.02	0.02	0.00	0.01	0.02	0.00	-	-	-	-	472.1917	562.5177	6.079240774	0.1527	0.18191	0.0016503	0.00427392	0.005091	4.619E-05
	14	Grader	1	187	0.41	10	20	0.15	0.23	0.00	2.60	3.96	0.04	0.30	0.46	0.00	0.02	0.02	0.00	0.01	0.02	0.00	2.78	0.00	0.28	0.00	474.239	721.4394	9.956296488	0.1534	0.233361	0.002117	0.00427392	0.006502	5.898E-05

Off-Road Equipment - Non Tier 4

																	Exhaust						Fugitive Dust[1]											
Date Range	Activity Number	Equipment Type	Equipment Number	HP	LF	Hours/Day	Total Days	ROG (g/hp-hr)	ROG (lb/day)	ROG (tons/year)	CO (g/hp-hr)	CO (lb/day)	CO (tons/year)	NOX (g/hp-hr)	NOX (lb/day)	NOX (tons/year)	PM10 (g/hp-hr)	PM10 (lb/day)	PM10 (tons/year)	PM2.5 (g/hp-hr)	PM2.5 (lb/day)	PM2.5 (tons/year)	PM10 (lb/day)	PM10 (tons/year)	PM2.5 (lb/day)	PM2.5 (tons/year)	CO2 (g/hp-hr)	CO2 (lb/day)	CO2 (MT/year)	CH4 (g/hp-hr)	CH4 (lb/day)	CH4 (MT/year)	N2O (g/hp-hr)	N2O (lb/day)	N2O (MT/year)
Jan-Feb	1/2	Loader	0.1	203	0.36	10	40	0.2261	0.04	0.00	1.188	0.191403376	0.003828063	2.34693	0.378123169	0.007562455	0.0787	0.012679668	0.00025359	0.0724	0.01166465	0.00023329	-	-	-	-	469.9041	75.70811	1.373623665	0.152	0.024489	0.0004443	0.00427392	0.000689	1.249E-05
May	3	Grader	0.1	187	0.41	10	20	0.3069	0.05	0.00	1.27327	0.215218987	0.002152188	3.8881	0.657199922	0.006571992	0.1237	0.020908832	0.00020909	0.1138	0.019235449	0.00019235	0.31	0.00	0.03	0.00	474.239	80.15993	0.727198083	0.1534	0.025929	0.0002352	0.00427392	0.000722	6.554E-06
	3	Dozer	0.1	247	0.4	10	20	0.4804	0.10	0.00	2.05563	0.447750939	0.004477504	5.04648	1.099208593	0.010992074	0.2395	0.052167146	0.00052167	0.2204	0.048006843	0.00048007	0.30	0.00	0.03	0.00	474.6166	103.3795	0.937842402	0.1535	0.033435	0.0003033	0.00427392	0.000931	8.445E-06
June	4	Grader	0.1	187	0.41	10	28	0.3069	0.05	0.00	1.27327	0.215218987	0.003013063	3.8881	0.657199922	0.009200789	0.1237	0.020908832	0.00029272	0.1138	0.019235449	0.0002693	0.31	0.00	0.03	0.00	474.239	80.15993	1.018077316	0.1534	0.025929	0.0003293	0.00427392	0.000722	9.175E-06
	4	Dozer	0.1	247	0.4	10	28	0.4804	0.10	0.00	2.05563	0.447750939	0.006268506	5.04648	1.099208593	0.015388903	0.2395	0.052167146	0.00073034	0.2204	0.048006843	0.0006721	0.30	0.00	0.03	0.00	474.6166	103.3795	1.312979362	0.1535	0.033435	0.0004246	0.00427392	0.000931	1.182E-05
July - October	6	Loader	0.8	203	0.36	10	28	0.2261	0.29	0.00	1.188	1.531227006	0.021437154	2.34693	3.024985351	0.042349748	0.0787	0.101437345	0.00142012	0.0724	0.093317201	0.00130644	-	-	-	-	469.9041	605.6649	7.692292525	0.152	0.195915	0.0024882	0.00427392	0.005509	6.996E-05
	6	Excavator	0.8	158	0.38	10	28	0.1912	0.20	0.00	3.074	3.255136069	0.045571855	1.6781	1.776982381	0.024877726	0.0811	0.085878834	0.0012023	0.0746	0.07899582	0.00110594	-	-	-	-	472.1917	500.0157	6.350487286	0.1527	0.161698	0.0020537	0.00427392	0.004526	5.748E-05
	9	Excavator	0.5	158	0.38	10	42	0.1912	0.13	0.00	3.074	2.034460043	0.042723614	1.6781	1.110613988	0.023322868	0.0811	0.053674271	0.00112716	0.0746	0.049372388	0.00103682	-	-	-	-	472.1917	312.5098	5.95358183	0.1527	0.101061	0.0019253	0.00427392	0.002829	5.389E-05
	9	Pump	0.3	84	0.74	10	18	0.321	0.13	0.00	3.404	1.399446904	0.012595008	2.708	1.113308524	0.010019766	0.142	0.058378807	0.00052541	0.142	0.058378807	0.00052541	-	-	-	-	568.299	233.6382	1.907575155	0.029	0.011922	9.734E-05	0.00427392	0.001757	1.435E-05
	12	Excavator	0.1	158	0.38	10	60	0.1912	0.03	0.00	3.074	0.406892009	0.012206747	1.6781	0.222122798	0.006663677	0.0811	0.010734854	0.00032205	0.0746	0.009874478	0.00029623	-	-	-	-	472.1917	62.50196	1.70102338	0.1527	0.020212	0.0005501	0.00427392	0.000566	1.54E-05
November	13	Excavator	0.1	158	0.38	10	20	0.1912	0.03	0.00	3.074	0.406892009	0.004068916	1.6781	0.222122798	0.002221226	0.0811	0.010734854	0.00010735	0.0746	0.009874478	9.8745E-05	-	-	-	-	472.1917	62.50196	0.567007793	0.1527	0.020212	0.0001834	0.00427392	0.000566	5.132E-06
	14	Grader	0.1	187	0.41	10	20	0.3069	0.05	0.00	1.27327	0.215218987	0.002152188	3.8881	0.657199922	0.006571992	0.1237	0.020908832	0.00020909	0.1138	0.019235449	0.00019235	0.31	0.00	0.03	0.00	474.239	80.15993	0.727198083	0.1534	0.025929	0.0002352	0.00427392	0.000722	6.554E-06

Aggregate Storage Pile Fugitive Dust

Date Range	Material Type	Total Quantity	Unit	Total Days	Daily Quantity	Unit	PM10 (lb/day)	PM10 (tons/year)	PM2.5 (lb/day)	PM2.5 (tons/year)
July-October	Rock	141,200	tons	60	2,353	tons	1.9780981	0.059342943	0.1978098 1	0.005934294

On-Road Hauling

														Exhaust				Fugitive Dust[1]								
Date Range	Material Movement	Equipment Type	Amount to Haul (CY)	Total Hauling Days	Number of Truck Trips/Day	Number of Truck Trips/Hour	Trip Length Roundtrip (mi)	Total Daily VMT	Total Annual VMT	ROG (lb/day)	ROG (tons/year)	NOX (lb/day)	NOX (tons/year)	PM10 (lb/day)	PM10 (tons/year)	PM2.5 (lb/day)	PM2.5 (tons/year)	PM10 (lb/day)	PM10 (tons/year)	PM2.5 (lb/day)	PM2.5 (tons/year)	CO (lb/day)	CO (tons/year)	CO2 (MT/year)	CH4 (MT/year)	N2O (MT/year)
Jan-Feb	Export	Flat Bed Truck	NA	40	10		20	200	8,000	0.04	0.00	2.08	0.04	0.01	0.00	0.01	0.00	0.36	0.000	0.04	0.00	0.31	0.01	13.89	0.00	0.00
July-October	Import	Haul Trucks (32 CY)	88,250	60	46	4.6	146	6,711	402,641	1.24	0.04	69.77	2.09	0.40	0.01	0.38	0.01	11.95	0.001	1.19	0.00	10.49	0.31	698.86	0.00	0.11
	Export	Haul Trucks (32 CY)	363,300	40	284	28.4	4	1,135	45,413	0.21	0.00	11.80	0.24	0.07	0.00	0.06	0.00	2.02	0.000	0.20	0.00	1.78	0.04	78.82	0.00	0.01
	Import	Flat Bed Truck	NA	24	1		20	20	480	0.00	0.00	0.21	0.00	0.00	0.00	0.00	0.00	0.04	0.000	0.00	0.00	0.03	0.00	0.83	0.00	0.00

Off-Road Hauling

												Exhaust				Fugitive Dust[1]								
Date Range	Activity Number	Truck Size	Equipment Type	Total Equipment Number	Off-Road Daily VMT	Total Days	Annual VMT	ROG (lb/day)	ROG (tons/year)	NOX (lb/day)	NOX (tons/year)	PM10 (lb/day)	PM10 (tons/year)	PM2.5 (lb/day)	PM2.5 (tons/year)	PM10 (lb/day)	PM10 (tons/year)	PM2.5 (lb/day)	PM2.5 (tons/year)	CO (lb/day)	CO (tons/year)	CO2 (MT/year)	CH4 (MT/year)	N2O (MT/year)
July-October	6	16 CY	Dump Truck	64	568	40	22,706	0.1046448	0.0020929	5.901817	0.118036	0.033963	0.000679	0.032493	0.000650	1.010708	0.000045	0.101071	0.000004	0.887504	0.017750	39.410969	0.000088	0.006195
	8	16 CY	Dump Truck	48	92	60	5,516	0.0169463	0.0005084	0.955749	0.028672	0.005500	0.000165	0.005262	0.000158	0.163676	0.000011	0.016368	0.000001	0.143724	0.004312	9.573405	0.000021	0.001505
	9	16 CY	Dump Truck	10	92	60	5,516	0.0169463	0.0005084	0.9557488	0.0286725	0.005500	0.000165	0.005262	0.000158	0.163676	0.000011	0.016368	0.000001	0.143724	0.004312	9.573405	0.000021	0.001505
	13	16 CY	Dump Truck	2	18	20	367	0.0033797	0.0000338	0.1906083	0.0019061	0.001097	0.000011	0.001049	0.000010	0.032642	0.000001	0.003264	0.000000	0.028663	0.000287	0.636419	0.000001	0.000100

Worker Commute

											Exhaust				Fugitive Dust[1]								
Date Range	Activity Number	Number of Workers/Day	Average Trip Length (one way)	Number of Work Days	Daily VMT	Annual VMT	ROG (lb/day)	ROG (tons/year)	NOX (lb/day)	NOX (tons/year)	PM10 (lb/day)	PM10 (tons/year)	PM2.5 (lb/day)	PM2.5 (tons/year)	PM10 (lb/day)	PM10 (tons/year)	PM2.5 (lb/day)	PM2.5 (tons/year)	CO (lb/day)	CO (tons/year)	CO2 (MT/year)	CH4 (MT/year)	N2O (MT/year)
January-February	1/2	3	10	40	60	2400	0.01748004	0.000349601	0.011304757	0.000226095	0.000239377	4.7875E-06	0.000220425	4.4085E-06	0.021033101	9.27401E-07	0.00210331	9.274E-08	0.147203388	0.00294407	0.6939953	2.70235E-05	2.2349E-05
May	3	1	10	20	20	400	0.00582668	5.82668E-05	0.003768252	3.76825E-05	7.97924E-05	7.9792E-07	7.34749E-05	7.34749E-07	0.007011034	1.54567E-07	0.000701103	1.5457E-08	0.049067796	0.00049068	0.11566588	4.50391E-06	3.7248E-06
June	4	10	10	20	200	4000	0.05826679	0.000582668	0.037682522	0.000376825	0.000797924	7.9792E-06	0.000734749	7.34749E-06	0.070110336	1.54567E-06	0.007011034	1.5457E-07	0.490677958	0.00490678	1.15665883	4.50391E-05	3.7248E-05
July-October	6	20	10	40	400	16000	0.11653358	0.002330672	0.075365045	0.001507301	0.001595849	3.1917E-05	0.001469499	2.939E-05	0.140220673	6.18267E-06	0.014022067	6.1827E-07	0.981355917	0.01962712	4.6266353	0.000180156	0.00014899
	8	10	10	60	200	12000	0.05826679	0.001748004	0.037682522	0.001130476	0.000797924	2.3938E-05	0.000734749	2.20425E-05	0.070110336	4.637E-06	0.007011034	4.637E-07	0.490677958	0.01472034	3.46997648	0.000135117	0.00011175
	9	20	10	60	400	24000	0.11653358	0.003496007	0.075365045	0.002260951	0.001595849	4.7875E-05	0.001469499	4.4085E-05	0.140220673	9.27401E-06	0.014022067	9.274E-07	0.981355917	0.02944068	6.93995295	0.000270235	0.00022349
	10	1	10	40	20	800	0.00582668	0.000116534	0.003768252	7.5365E-05	7.97924E-05	1.5958E-06	7.34749E-05	1.4695E-06	0.007011034	3.09134E-07	0.000701103	3.0913E-08	0.049067796	0.00098136	0.23133177	9.00782E-06	7.4497E-06
	12	1	10	24	20	480	0.00582668	6.99201E-05	0.003768252	4.5219E-05	7.97924E-05	9.5751E-07	7.34749E-05	8.81699E-07	0.007011034	1.8548E-07	0.000701103	1.8548E-08	0.049067796	0.00058881	0.13879906	5.40469E-06	4.4698E-06
November	13-16	2	10	20	40	800	0.01165336	0.000116534	0.007536504	7.5365E-05	0.000159585	1.5958E-06	0.00014695	1.4695E-06	0.014022067	3.09134E-07	0.001402207	3.0913E-08	0.098135592	0.00098136	0.23133177	9.00782E-06	7.4497E-06
December-May	Winter/BMP Monitoring	1	10	24	20	480	0.00582668	6.99201E-05	0.003768252	4.5219E-05	7.97924E-05	9.5751E-07	7.34749E-05	8.81699E-07	0.007011034	1.8548E-07	0.000701103	1.8548E-08	0.049067796	0.00058881	0.13879906	5.40469E-06	4.4698E-06
July-September	17/18	1	10	20	20	400	0.00582668	5.82668E-05	0.003768252	3.76825E-05	7.97924E-05	7.9792E-07	7.34749E-05	7.34749E-07	0.007011034	1.54567E-07	0.000701103	1.5457E-08	0.049067796	0.00049068	0.11566588	4.50391E-06	3.7248E-06

[1]Fugitive Dust PM2.5 was calculated based on a 0.1 ratio of PM2.5/PM10 as indicated in EPA 2006 AP-42 Background Document for Revisions to Fine Fraction Ratios used for AP-42 Fugitive Dust Emission Factors

Assumptions:
1 worker per piece of equipment
10 hours per equipment per day
Average trip length for workers estimated from CalEEMod

		Unit	Source
Mass Conversion Rates	453.59	g/lb	google.com
	907185	g/ton	google.com
	1000000	g/MT	

Golf Course Reconstruction

Off-Road Equipment - Tier 4

Date Range		Equipment Type	Total Equipment Number		HP	LF	Hours/Day	Total Days	ROG (g/hp-hr)	ROG (lb/day)	ROG (tons/year)	CO (g/hp-hr)	CO (lb/day)	CO (tons/year)	NOX (g/hp-hr)	NOX (lb/day)	NOX (tons/year)	Exhaust PM10 (g-hp/hr)	Exhaust PM10 (lb/day)	Exhaust PM10 (tons/year)	Exhaust PM2.5 (g/hp-hr)	Exhaust PM2.5 (lb/day)	Exhaust PM2.5 (tons/year)	Fugitive Dust[1] PM10 (lb/day)	Fugitive Dust[1] PM10 (tons/year)	Fugitive Dust[1] PM2.5 (lb/day)	Fugitive Dust[1] PM2.5 (tons/year)	CO2 (g/hp-hr)	CO2 (lb/day)	CO2 (MT/year)	CH4 (g/hp-hr)	CH4 (lb/day)	CH4 (MT/year)	N2O (g/hp-hr)	N2O (lb/day)	N2O (MT/year)
April-Sept		Dozer	2		247	0.4	10	50	0.15	0.59	0.01	3.70	14.51	0.36	0.30	1.18	0.03	0.02	0.06	0.00	0.01	0.05	0.00	5.42	0.00	0.54	0.00	474.6166	1860.831	165.4651134	0.1535	0.601828	0.0136492	0.00427392	0.016757	0.00038
		Loader	1		203	0.36	10	60	0.15	0.22	0.01	2.60	3.77	0.11	0.30	0.44	0.01	0.02	0.02	0.00	0.01	0.02	0.00	-	-	-	-	469.9041	681.373	26.88915748	0.152	0.220404	0.0059984	0.00427392	0.006197	0.0001687
		Excavator	2		158	0.38	10	90	0.15	0.36	0.02	3.70	8.82	0.40	0.30	0.71	0.03	0.02	0.04	0.00	0.01	0.03	0.00	-	-	-	-	472.1917	1125.035	109.4263339	0.1527	0.36382	0.0148523	0.00427392	0.010183	0.0004157
		Skid Steer Loader	2		65	0.37	10	90	0.19	0.18	0.01	3.70	3.53	0.16	3.33	3.17	0.14	0.02	0.02	0.00	0.02	0.02	0.00	-	-	-	-	472.4321	450.8807	17.56676103	0.1528	0.14583	0.0059532	0.00427392	0.004079	0.0001665
		Tractor	2		50	0.37	10	90	0.19	0.14	0.01	4.10	3.01	0.14	3.33	2.44	0.11	0.02	0.01	0.00	0.02	0.01	0.00	-	-	-	-	514.4613	377.6866	11.31926692	0.1664	0.122161	0.004987	0.00475139	0.003488	0.0001424

Off-Road Equipment - Non Tier 4

Date Range		Equipment Type	Equipment Number		HP	LF	Hours/Day	Total Days	ROG (g/hp-hr)	ROG (lb/day)	ROG (tons/year)	CO (g/hp-hr)	CO (lb/day)	CO (tons/year)	NOX (g/hp-hr)	NOX (lb/day)	NOX (tons/year)	Exhaust PM10 (g/hp-hr)	Exhaust PM10 (lb/day)	Exhaust PM10 (tons/year)	Exhaust PM2.5 (g/hp-hr)	Exhaust PM2.5 (lb/day)	Exhaust PM2.5 (tons/year)	Fugitive Dust[1] PM10 (lb/day)	Fugitive Dust[1] PM10 (tons/year)	Fugitive Dust[1] PM2.5 (lb/day)	Fugitive Dust[1] PM2.5 (tons/year)	CO2 (g/hp-hr)	CO2 (lb/day)	CO2 (MT/year)	CH4 (g/hp-hr)	CH4 (lb/day)	CH4 (MT/year)	N2O (g/hp-hr)	N2O (lb/day)	N2O (MT/year)
April-Sept		Dozer	0.2		247	0.4	10	50	0.2261	0.10	0.00	1.188	0.517532937	0.012938309	2.34693	1.022402	0.025560022	0.0787	0.034284379	0.00085711	0.0724	0.031539886	0.0007885	0.60	0.00	0.06	0.00	469.9041	204.7061	4.642652508	0.152	0.066216	0.0015018	0.00427392	0.001862	4.223E-05
		Loader	0.1		203	0.36	10	60	0.3069	0.05	0.00	1.27327	0.205141562	0.00615424	3.8881	0.626427159	0.018792794	0.1237	0.019929796	0.00059789	0.1138	0.018334768	0.00055004	-	-	-	-	474.239	76.40652	2.079443167	0.1534	0.024715	0.0006726	0.00427392	0.000689	1.874E-05
		Excavator	0.2		158	0.38	10	90	0.4804	0.13	0.01	2.05563	0.544189603	0.024488505	5.04648	1.335961213	0.060118188	0.2395	0.063403146	0.00285314	0.2204	0.058346779	0.0026256	-	-	-	-	474.6166	125.6459	5.12927652	0.1535	0.040636	0.0016589	0.00427392	0.001131	4.619E-05
		Skid Steer Loader	0.2		65	0.37	10	90	0.1641	0.02	0.00	3.27037	0.346797997	0.015605893	2.18922	0.232150219	0.010446748	0.0814	0.008631854	0.00038843	0.0748	0.007931974	0.00035694	-	-	-	-	474.239	50.28946	2.052980631	0.1528	0.016203	0.0006615	0.00427392	0.000453	1.85E-05
		Sand Pro (Surfacing Equip)	1.0		18	0.3	10	60	0.4278	0.05	0.00	3.77243	0.44910673	0.013473187	3.9114	0.46565107	0.013969517	0.1544	0.018381277	0.00055144	0.1421	0.016916965	0.00050751	-	-	-	-	535.8364	63.79117	1.736109936	0.1733	0.020631	0.0005615	0.00475139	0.000566	1.539E-05
		Tractor	0.2		50	0.37	10	90	0.6879	0.06	0.00	4.75954	0.38824093	0.017470823	4.03024	0.328751124	0.014793784	0.2177	0.017758029	0.00079911	0.2003	0.016338692	0.00073524	-	-	-	-	469.9041	38.3306	1.564780653	0.1664	0.013573	0.0005541	0.00475139	0.000388	1.582E-05

On-Road Hauling

Date Range	Material Movement	Equipment Type	Amount to Haul (CY)	Total Hauling Days	Number of Truck Trips/Day	Number of Truck Trips/Hour	Trip Length Roundtrip (mi)	Total Daily VMT	Total Annual VMT	ROG (lb/day)	ROG (tons/year)	NOX (lb/day)	NOX (tons/year)	Exhaust PM10 (lb/day)	Exhaust PM10 (tons/year)	Exhaust PM2.5 (lb/day)	Exhaust PM2.5 (tons/year)	Fugitive Dust[1] PM10 (lb/day)	Fugitive Dust[1] PM10 (tons/year)	Fugitive Dust[1] PM2.5 (lb/day)	Fugitive Dust[1] PM2.5 (tons/year)	CO (lb/day)	CO (tons/year)	CO2 (MT/year)	CH4 (MT/year)	N2O (MT/year)
April-Sept	Sand	Haul Trucks (32 CY)	1,800	10	6	0.6	5	28	281	0.01	0.00	0.29	0.00	0.00168	0.00001	0.00161	0.00001	0.05	0.000	0.01	0.00	0.04	0.00	0.49	0.00	0.00
	Pea Gravel	Haul Trucks (32 CY)	800	10	3	0.3	5	13	125	0.00	0.00	0.13	0.00	0.00075	0.00000	0.00072	0.00000	0.02	0.000	0.00	0.00	0.02	0.00	0.22	0.00	0.00

Off-Road Hauling

Date Range	Activity Number	Truck Size	Equipment Type	Total Equipment Number	Off-Road Daily VMT	Total Days	Annual VMT	ROG (lb/day)	ROG (tons/year)	NOX (lb/day)	NOX (tons/year)	Exhaust PM10 (lb/day)	Exhaust PM10 (tons/year)	Exhaust PM2.5 (lb/day)	Exhaust PM2.5 (tons/year)	Fugitive Dust[1] PM10 (lb/day)	Fugitive Dust[1] PM10 (tons/year)	Fugitive Dust[1] PM2.5 (lb/day)	Fugitive Dust[1] PM2.5 (tons/year)	CO (lb/day)	CO (tons/year)	CO2 (MT/year)	CH4 (MT/year)	N2O (MT/year)
April-Sept		16 CY	Dump Truck	2	5	120	1,200	0.0009217	0.0001106	0.0519841	0.0062381	0.000299	0.000036	0.000286	0.000034	0.008902	0.000002	0.000890	0.000000	0.007817	0.000938	2.082826	0.000005	0.000327
April-Sept			Utility Vehicle	6	5	120	3,600	0.0009217	0.0003318	0.0519841	0.0187143	0.000299	0.000108	0.000286	0.000103	0.008902	0.000007	0.000890	0.000001	0.007817	0.002814	6.248477	0.000014	0.000982

Worker Commute

Date Range	Operator(s) of	Number of Workers/Day	Average Trip Length (one way)	Number of Work Days	Daily VMT	Annual VMT	ROG (lb/day)	ROG (tons/year)	NOX (lb/day)	NOX (tons/year)	Exhaust PM10 (lb/day)	Exhaust PM10 (tons/year)	Exhaust PM2.5 (lb/day)	Exhaust PM2.5 (tons/year)	Fugitive Dust[1] PM10 (lb/day)	Fugitive Dust[1] PM10 (tons/year)	Fugitive Dust[1] PM2.5 (lb/day)	Fugitive Dust[1] PM2.5 (tons/year)	CO (lb/day)	CO (tons/year)	CO2 (MT/year)	CH4 (MT/year)	N2O (MT/year)
April-Sept	Dozer	2	10	50	40	2000	0.01165336	0.000291334	0.007536504	0.000188413	0.000159585	3.9896E-06	0.00014695	3.67375E-06	0.014022067	7.72834E-07	0.001402207	7.7283E-08	0.098135592	0.00245339	0.57832941	2.25196E-05	1.8624E-05
	Loader	1	10	60	20	1200	0.00582668	0.0001748	0.003768252	0.000113048	7.97924E-05	2.3938E-06	7.34749E-05	2.20425E-06	0.007011034	4.637E-07	0.000701103	4.637E-08	0.049067796	0.00147203	0.34699765	1.35117E-05	1.1175E-05
	Excavator	2	10	90	40	3600	0.01165336	0.000524401	0.007536504	0.000339143	0.000159585	7.1813E-06	0.00014695	6.61274E-06	0.014022067	1.3911E-06	0.001402207	1.3911E-07	0.098135592	0.0044161	1.04099294	4.05352E-05	3.3524E-05
	Skid Steer	2	10	90	40	3600	0.01165336	0.000524401	0.007536504	0.000339143	0.000159585	7.1813E-06	0.00014695	6.61274E-06	0.014022067	1.3911E-06	0.001402207	1.3911E-07	0.098135592	0.0044161	1.04099294	4.05352E-05	3.3524E-05
	Dump Truck	2	10	120	40	4800	0.01165336	0.000699201	0.007536504	0.00045219	0.000159585	9.5751E-06	0.00014695	8.81699E-06	0.014022067	1.8548E-06	0.001402207	1.8548E-07	0.098135592	0.00588814	1.38799059	5.40469E-05	4.4698E-05
	Sand Pro	1	10	60	20	1200	0.00582668	0.0001748	0.003768252	0.000113048	7.97924E-05	2.3938E-06	7.34749E-05	2.20425E-06	0.007011034	4.637E-07	0.000701103	4.637E-08	0.049067796	0.00147203	0.34699765	1.35117E-05	1.1175E-05
	50hp Tractor	2	10	90	40	3600	0.01165336	0.000524401	0.007536504	0.000339143	0.000159585	7.1813E-06	0.00014695	6.61274E-06	0.014022067	1.3911E-06	0.001402207	1.3911E-07	0.098135592	0.0044161	1.04099294	4.05352E-05	3.3524E-05
	Utility Vehicles	6	10	120	120	14400	0.03496007	0.002097604	0.022609513	0.001356571	0.000478755	2.8725E-05	0.00044085	2.6451E-05	0.042066202	5.5644E-06	0.00420662	5.5644E-07	0.294406775	0.01766441	4.16397177	0.000162141	0.00013409
	Foreman Truck	1	10	120	20	2400	0.00582668	0.000349601	0.003768252	0.000226095	7.97924E-05	4.7875E-06	7.34749E-05	4.4085E-06	0.007011034	9.27401E-07	0.000701103	9.274E-08	0.049067796	0.00294407	0.6939953	2.70235E-05	2.2349E-05

10 hours per equipment per day
Average trip length for workers estimated from CalEEMod

		Unit	Source
Mass Conversion Rates	453.59	g/lb	google.com
	907185	g/ton	google.com
	1000000	g/MT	

Rossmoor East Mitigation Site

Off-Road Equipment - Tier 4

Date Range	Activity	Equipment Type	Total Equipment Number	Off-Road Daily VMT	HP	LF	Hours/Day	Total Days	ROG (g/hp-hr)	ROG (lb/day)	ROG (tons/year)	CO (g/hp-hr)	CO (lb/day)	CO (tons/year)	NOX (g/hp-hr)	NOX (lb/day)	NOX (tons/year)	Exhaust PM10 (g-hp/hr)	Exhaust PM10 (lb/day)	Exhaust PM10 (tons/year)	Exhaust PM2.5 (g/hp-hr)	Exhaust PM2.5 (lb/day)	Exhaust PM2.5 (tons/year)	Fugitive Dust[1] PM10 (lb/day)	Fugitive Dust[1] PM10 (tons/year)	Fugitive Dust[1] PM2.5 (lb/day)	Fugitive Dust[1] PM2.5 (tons/year)	CO2 (g/hp-hr)	CO2 (lb/day)	CO2 (MT/year)	CH4 (g/hp-hr)	CH4 (lb/day)	CH4 (MT/year)	N2O (g/hp-hr)	N2O (lb/day)	N2O (MT/year)
Nov 2021 - Feb 2022	Site Prep	string trimmers	2		5	0.91	10	50	0.30	0.05	0.001	6.00	1.08	0.03	5.32	0.96	0.02	0.30	0.05	0.00135	0.28	0.05	0.00125	-	-	-	-	529.1825	95.548525	0.391271212	0.1711	0.0308936	0.000700655	0.0047514	0.000857905	1.9457E-05
		backhoe w/auger	1		127	0.37	10	50	0.15	0.14	0.003	3.70	3.45	0.09	0.30	0.28	0.01	0.02	0.01	0.00035	0.01	0.01	0.00032	-	-	-	-	475.8975	443.7067	9.38240013	0.1539	0.1434899	0.003254292	0.0042739	0.003984826	9.03743E-05
		dozer	1		474	0.40	10	50	0.15	0.56	0.014	2.60	9.78	0.24	0.30	1.13	0.03	0.02	0.06	0.00141	0.01	0.05	0.00130	2.71	0.00	0.27	0.00	479.3107	1803.153	153.8450145	0.1550	0.5831055	0.0132246	0.0042739	0.016078379	0.000364651
		trenching machine	1		16	0.50	10	50	0.30	0.05	0.001	4.90	0.78	0.02	5.32	0.84	0.02	0.30	0.05	0.00119	0.28	0.04	0.00110	-	-	-	-	527.03	83.656364	0.301162912	0.1705	0.027064	0.0006138	0.0047514	0.000754203	1.7105E-05
		water pump	1		5	0.74	10	50	0.30	0.02	0.001	6.00	0.44	0.01	5.32	0.39	0.01	0.30	0.02	0.00055	0.28	0.02	0.00051	-	-	-	-	529.1825	38.8494	0.064684252	0.1711	0.0125611	0.0003	0.0047514	0.0003	0.0000
		excavator	1		97	0.38	10	50	0.15	0.11	0.003	3.70	2.71	0.07	0.30	0.22	0.01	0.02	0.01	0.00027	0.01	0.01	0.00025	-	-	-	-	467.6256	342.00364	5.67281443	0.1512	0.110582	0.002507954	0.0042739	0.003125786	7.08916E-05
		backhoe w/ auger	1		40	0.37	10	50	0.15	0.05	0.001	4.10	1.20	0.03	3.33	0.98	0.02	0.02	0.01	0.00015	0.02	0.01	0.00014	-	-	-	-	514.4613	151.07463	1.006157059	0.1664	0.0488644	0.001108224	0.0047514	0.001395275	3.16443E-05
		portable drill	1		5.5	0.91	10	50	0.30	0.03	0.001	6.00	0.60	0.01	5.32	0.53	0.01	0.30	0.03	0.00074	0.28	0.03	0.00069	-	-	-	-	529.1825	52.551689	0.118359542	0.1711	0.0169915	0.00038536	0.0047514	0.000471848	1.07013E-05

Off-Road Equipment - Non Tier 4

Date Range	Activity	Equipment Type	Equipment Number	Off-Road Daily VMT	HP	LF	Hours/Day	Total Days	ROG (g/hp-hr)	ROG (lb/day)	ROG (tons/year)	CO (g/hp-hr)	CO (lb/day)	CO (tons/year)	NOX (g/hp-hr)	NOX (lb/day)	NOX (tons/year)	Exhaust PM10 (g/hp-hr)	Exhaust PM10 (lb/day)	Exhaust PM10 (tons/year)	Exhaust PM2.5 (g/hp-hr)	Exhaust PM2.5 (lb/day)	Exhaust PM2.5 (tons/year)	Fugitive Dust[1] PM10 (lb/day)	Fugitive Dust[1] PM10 (tons/year)	Fugitive Dust[1] PM2.5 (lb/day)	Fugitive Dust[1] PM2.5 (tons/year)	CO2 (g/hp-hr)	CO2 (lb/day)	CO2 (MT/year)	CH4 (g/hp-hr)	CH4 (lb/day)	CH4 (MT/year)	N2O (g/hp-hr)	N2O (lb/day)	N2O (MT/year)
Nov 2021 - Feb 2022	Site Prep	string trimmers	0.2		5	0.91	10	50	0.9197	0.02	0.00	5.16732	0.103667199	0.002591677	4.74117	0.095117742	0.002377941	0.3478	0.006977592	0.00017444	0.32	0.006419866	0.0001605	-	-	-	-	529.1825	10.616503	0.240778038	0.1711	0.0034326	7.78505E-05	0.0048	9.53228E-05	2.16188E-06
		backhoe w/auger	0.1		127	0.37	10	50	0.2602	0.03	0.00	3.53551	0.366262224	0.009156546	2.64718	0.27423541	0.006855878	0.1424	0.014751971	0.0003688	0.131	0.013570984	0.00033927	-	-	-	-	475.8975	49.300745	1.118121176	0.1539	0.0159433	0.000361588	0.0043	0.000442758	1.00416E-05
		dozer	0.1		474	0.40	10	50	0.4748	0.20	0.00	3.89489	1.628051518	0.040701243	4.80775	2.009624067	0.050240546	0.2199	0.091917494	0.00229793	0.2023	0.084560751	0.00211402	0.3011	0.00	0.03	0.00	479.3107	200.35033	4.543865436	0.1550	0.0647895	0.0014694	0.0043	0.001786487	4.05168E-05
		trenching machine	0.1		16	0.50	10	50	0.7223	0.01	0.00	4.5183	0.079689765	0.001992242	4.2687	0.075287571	0.001882187	0.2754	0.004857229	0.00012143	0.2534	0.004469215	0.00011173	-	-	-	-	527.03	9.2951516	0.21081032	0.1705	0.0030071	0.0000682	0.0048	8.38003E-05	1.90056E-06
		water pump	0.1		5	0.74	10	50	0.9197	0.01	0.00	5.16732	0.042150399	0.001053759	4.74117	0.038674247	0.000966855	0.3478	0.002837043	7.0926E-05	0.32	0.002610275	6.5257E-05	-	-	-	-	529.1825	4.3166001	0.097898763	0.1711	0.0013957	3.16535E-05	0.0048	3.87576E-05	8.79008E-07
		excavator	0.1		97	0.38	10	50	0.2517	0.02	0.00	3.4733	0.282248076	0.007056194	2.6065	0.211809779	0.005295239	0.1375	0.011173588	0.00027934	0.1265	0.010279701	0.00025699	-	-	-	-	467.6256	38.000405	0.861833981	0.1512	0.0122869	0.000278662	0.0043	0.00034731	7.87684E-06
		backhoe w/ auger	0.1		40	0.37	10	50	0.6879	0.02	0.00	4.7595	0.155296372	0.003882405	4.0302	0.13150045	0.003287508	0.2177	0.007103212	0.00017758	0.2003	0.006535477	0.00016339	-	-	-	-	514.4613	16.78607	0.380701362	0.1664	0.0054294	0.000123136	0.0048	0.000155031	3.51603E-06
		portable drill	0.1		5.5	0.91	10	50	0.9197	0.01	0.00	5.17	0.057016959	0.001425422	4.74	0.052314758	0.001307868	0.35	0.003837676	9.5942E-05	0.32	0.003530926	8.8273E-05	-	-	-	-	529.1825	5.8390766	0.132427921	0.1711	0.0018879	4.28178E-05	0.0048	5.24276E-05	1.18904E-06

Rossmoor West Mitigation Site

Off-Road Equipment - Tier 4

Date Range	Activity	Equipment Type	Total Equipment Number	Off-Road Daily VMT	HP	LF	Hours/Day	Total Days	ROG (g/hp-hr)	ROG (lb/day)	ROG (tons/year)	CO (g/hp-hr)	CO (lb/day)	CO (tons/year)	NOX (g/hp-hr)	NOX (lb/day)	NOX (tons/year)	Exhaust PM10 (g-hp/hr)	Exhaust PM10 (lb/day)	Exhaust PM10 (tons/year)	Exhaust PM2.5 (g/hp-hr)	Exhaust PM2.5 (lb/day)	Exhaust PM2.5 (tons/year)	Fugitive Dust[1] PM10 (lb/day)	Fugitive Dust[1] PM10 (tons/year)	Fugitive Dust[1] PM2.5 (lb/day)	Fugitive Dust[1] PM2.5 (tons/year)	CO2 (g/hp-hr)	CO2 (lb/day)	CO2 (MT/year)	CH4 (g/hp-hr)	CH4 (lb/day)	CH4 (MT/year)	N2O (g/hp-hr)	N2O (lb/day)	N2O (MT/year)
Nov 2021 - Feb 2022	Site Prep	string trimmers	2		5	0.91	10	50	0.30	0.05	0.001	6.00	1.08	0.03	5.32	0.96	0.02	0.30	0.05	0.00135	0.28	0.05	0.00125	-	-	-	-	529.1825	95.548525	0.391271212	0.1711	0.0308936	0.000700655	0.0047514	0.000857905	1.9457E-05
		backhoe w/auger	1		127	0.37	10	50	0.15	0.14	0.003	3.70	3.45	0.09	0.30	0.28	0.01	0.02	0.01	0.00035	0.01	0.01	0.00032	-	-	-	-	475.8975	443.7067	9.38240013	0.1539	0.1434899	0.0032543	0.0042739	0.003984826	0.000090374
		dozer	1		474	0.40	10	50	0.15	0.56	0.014	2.60	9.78	0.24	0.30	1.13	0.03	0.02	0.06	0.00141	0.01	0.05	0.00130	2.71	0.000149	0.27	0.000015	479.3107	1803.153	153.8450145	0.1550	0.5831055	0.0132246	0.0042739	0.016078379	0.000364651
		trenching machine	1		16	0.50	10	50	0.30	0.05	0.001	4.90	0.78	0.02	5.32	0.84	0.02	0.30	0.05	0.00119	0.28	0.04	0.00110	-	-	-	-	527.03	83.656364	0.301162912	0.1705	0.0270640	0.0006138	0.0047514	0.000754203	0.000017105
		water pump	1		5	0.74	10	50	0.30	0.02	0.001	6.00	0.44	0.01	5.32	0.39	0.01	0.30	0.02	0.00055	0.28	0.02	0.00051	-	-	-	-	529.1825	38.8494	0.064684252	0.1711	0.0125611	0.0003	0.0047514	0.000348819	0.000007911
		excavator	1		97	0.38	10	50	0.15	0.11	0.003	3.70	2.71	0.07	0.30	0.22	0.01	0.02	0.01	0.00027	0.01	0.01	0.00025	-	-	-	-	467.6256	342.00364	5.67281443	0.1535	0.1122641	0.002546105	0.0042739	0.003125786	0.000070892
		backhoe w/ auger	1		40	0.37	10	50	0.15	0.05	0.001	4.10	1.20	0.03	3.33	0.98	0.02	0.02	0.01	0.00015	0.02	0.01	0.00014	-	-	-	-	514.4613	151.07463	1.006157059	0.1664	0.0488644	0.0011082	0.0047514	0.001395275	0.000031644
		portable drill	1		5.5	0.91	10	50	0.30	0.03	0.001	6.00	0.60	0.01	5.32	0.53	0.01	0.30	0.03	0.00074	0.28	0.03	0.00069	-	-	-	-	529.1825	52.551689	0.118359542	0.1711	0.0169915	0.00038536	0.0047514	0.000471848	1.07013E-05

Off-Road Equipment - Non Tier 4

Date Range	Activity	Equipment Type	Equipment Number	Off-Road Daily VMT	HP	LF	Hours/Day	Total Days	ROG (g/hp-hr)	ROG (lb/day)	ROG (tons/year)	CO (g/hp-hr)	CO (lb/day)	CO (tons/year)	NOX (g/hp-hr)	NOX (lb/day)	NOX (tons/year)	Exhaust PM10 (g/hp-hr)	Exhaust PM10 (lb/day)	Exhaust PM10 (tons/year)	Exhaust PM2.5 (g/hp-hr)	Exhaust PM2.5 (lb/day)	Exhaust PM2.5 (tons/year)	Fugitive Dust[1] PM10 (lb/day)	Fugitive Dust[1] PM10 (tons/year)	Fugitive Dust[1] PM2.5 (lb/day)	Fugitive Dust[1] PM2.5 (tons/year)	CO2 (g/hp-hr)	CO2 (lb/day)	CO2 (MT/year)	CH4 (g/hp-hr)	CH4 (lb/day)	CH4 (MT/year)	N2O (g/hp-hr)	N2O (lb/day)	N2O (MT/year)
Nov 2021 - Feb 2022	Site Prep	string trimmers	0.2		5	0.91	10	50	0.9197	0.02	0.00	5.16732	0.103667199	0.002591677	4.74117	0.095117742	0.002377941	0.3478	0.006977592	0.00017444	0.32	0.006419866	0.0001605	-	-	-	-	529.1825	10.616503	0.240778038	0.1711	0.0034326	7.78505E-05	0.0048	9.53228E-05	2.16188E-06
		backhoe w/auger	0.1		127	0.37	10	50	0.2602	0.03	0.00	3.53551	0.366262224	0.009156546	2.64718	0.27423541	0.006855878	0.1424	0.014751971	0.0003688	0.131	0.013570984	0.00033927	-	-	-	-	475.8975	49.300745	1.118121176	0.1539	0.0159433	0.000361588	0.0043	0.000442758	1.00416E-05
		dozer	0.1		474	0.40	10	50	0.4748	0.20	0.00	3.89489	1.628051518	0.040701243	4.80775	2.009624067	0.050240546	0.2199	0.091917494	0.00229793	0.2023	0.084560751	0.00211402	0.3011	0.000017	0.0301	0.000002	479.3107	200.35033	4.543865436	0.1550	0.0647895	0.0014694	0.0043	0.001786487	4.05168E-05
		trenching machine	0.1		16	0.50	10	50	0.7223	0.01	0.00	4.5183	0.079689765	0.001992242	4.2687	0.075287571	0.001882187	0.2754	0.004857229	0.00012143	0.2534	0.004469215	0.00011173	-	-	-	-	527.03	9.2951516	0.21081032	0.1705	0.0030071	0.0000682	0.0048	8.38003E-05	1.90056E-06
		water pump	0.1		5	0.74	10	50	0.9197	0.01	0.00	5.16732	0.042150399	0.001053759	4.74117	0.038674247	0.000966855	0.3478	0.002837043	7.0926E-05	0.32	0.002610275	6.5257E-05	-	-	-	-	529.1825	4.3166001	0.097898763	0.1711	0.0013957	3.16535E-05	0.0048	3.87576E-05	8.79008E-07
		excavator	0.1		97	0.38	10	50	0.2517	0.02	0.00	3.4733	0.282248076	0.007056194	2.6065	0.211809779	0.005295239	0.1375	0.011173588	0.00027934	0.1265	0.010279701	0.00025699	-	-	-	-	467.6256	38.000405	0.861833981	0.1512	0.0122869	0.000278662	0.0043	0.00034731	7.87684E-06
		backhoe w/ auger	0.1		40	0.37	10	50	0.6879	0.02	0.00	4.7595	0.155296372	0.003882405	4.0302	0.13150045	0.003287508	0.2177	0.007103212	0.00017758	0.2003	0.006535477	0.00016339	-	-	-	-	514.4613	16.78607	0.380701362	0.1664	0.0054294	0.000123136	0.0048	0.000155031	3.51603E-06
		portable drill	0.1		5.5	0.91	10	50	0.9197	0.01	0.00	5.17	0.057016959	0.001425422	4.74	0.052314758	0.001307868	0.35	0.003837676	9.5942E-05	0.32	0.003530926	8.8273E-05	-	-	-	-	529.1825	5.8390766	0.132427921	0.1711	0.0018879	4.28178E-05	0.0048	5.24276E-05	1.18904E-06

[1]Fugitive Dust PM2.5 was calculated based on a 0.1 ratio of PM2.5/PM10 as indicated in EPA 2006 AP-42 Background Document for Revisions to Fine Fraction Ratios used for AP-42 Fugitive Dust Emission Factors
Average trip length for workers estimated from CalEEMod

Mass Conversion Rates	453.59	g/lb	google.com
	907185	g/ton	google.com
	1000000	g/MT	

Default Horsepower and Load Factor

OFFROAD Equipment Type	Horsepower	Load Factor
Aerial Lifts	63	0.31
Air Compressors	78	0.48
Bore/Drill Rigs	221	0.5
Cement and Mortar Mixers	9	0.56
Concrete/Industrial Saws	81	0.73
Cranes	231	0.29
Crawler Tractors	212	0.43
Crushing/Proc. Equipment	85	0.78
Excavator	158	0.38
Forklifts	89	0.2
Generator Sets	84	0.74
Grader	187	0.41
Off-Highway Tractors	124	0.44
Off-Highway Trucks	402	0.38
Other Construction Equipment	172	0.42
Other General Industrial Equipment	88	0.34
Other Material Handling Equipment	168	0.4
Pavers	130	0.42
Paving Equipment	132	0.36
Plate Compactors	8	0.43
Pressure Washers	13	0.3
Pump	84	0.74
Rollers	80	0.38
Rough Terrain Forklifts	100	0.4
Dozer	247	0.4
Loader	203	0.36
Scrapers	367	0.48
Signal Boards	6	0.82
Skid Steer Loader	65	0.37
Surfacing Equipment	263	0.3
Sweepers/Scrubbers	64	0.46
Tractors/Loaders/Backhoes	97	0.37
Trenchers	78	0.5
Welders	46	0.45

Default Horsepower and Load Factor from CalEEMod2016 Appendix D: Table 3.3

Off-road Equipment Tier 4 Emission Factors

HP Bin		Emission Factor (g/bhp-hr)						
Low HP	High HP	ROG	CO	NOx	PM10	PM2.5	92	% of PM2.5 in PM10 (from CEIDARS)
0	11	0.30	6.00	5.32	0.30	0.28	95	% of NOx in NMHC+NOx (from http://www.arb.ca.gov/msprog/moyer/guidelines/2005_Carl_Moyer_Guidelines_Part4.pdf)
11	25	0.30	4.90	5.32	0.30	0.28	1.07	VOC/NMHC
25	50	0.19	4.10	3.33	0.02	0.02		
50	75	0.19	3.70	3.33	0.02	0.02		
75	100	0.15	3.70	0.30	0.02	0.01		
100	175	0.15	3.70	0.30	0.02	0.01		
175	300	0.15	2.60	0.30	0.02	0.01		
300	600	0.15	2.60	0.30	0.02	0.01		
600	750	0.15	2.60	0.30	0.02	0.01		
750	1200	0.15	2.60	2.60	0.03	0.03		
1200	9999	0.15	2.60	2.60	0.03	0.03		

Note:

1. Tier 4 Emission Factors are converted from EPA Non-road Diesel Engine Standards. Available at www.arb.ca.gov/msprog/ordiesel/documents/Off-Road_Diesel_Stds.xls
2. Assume PM2.5 is 92% of PM10.

From Sac Metro Roadway Construction Emissions Model 9.0

http://www.airquality.org/LandUseTransportation/Documents/RoadConstructionEmissionsModelVer9_0_0_locked.zip

2022		g/hp/hr	g/hp/hr	g/hp/hr	g/hp/hr	g/hp/hr	g/hp/hr	g/hp/hr	g/hp/hr	g/hp/hr
Equipment	**MaxHP**	ROG	CO	NOX	SOX	PM10	PM2.5	CO2	CH4	N2O
Aerial Lifts	15	0.162	3.112	2.907	0.005	0.024	0.022	525.074	0.170	0.005
Aerial Lifts	25	0.162	3.112	2.907	0.005	0.024	0.022	525.074	0.170	0.005
Aerial Lifts	50	0.162	3.112	2.907	0.005	0.024	0.022	525.074	0.170	0.005
Aerial Lifts	120	0.105	3.176	1.627	0.005	0.030	0.028	472.114	0.153	0.004
Aerial Lifts	500	0.075	0.956	0.642	0.005	0.009	0.008	472.055	0.153	0.004
Aerial Lifts	750	0.177	0.998	1.424	0.005	0.044	0.044	568.299	0.016	0.004
Air Compressors	15	0.707	3.519	4.408	0.008	0.203	0.203	568.299	0.063	0.005
Air Compressors	25	0.739	2.426	4.470	0.007	0.193	0.193	568.299	0.066	0.005
Air Compressors	50	0.814	4.959	4.093	0.007	0.183	0.183	568.299	0.073	0.005
Air Compressors	120	0.413	3.662	2.844	0.006	0.165	0.165	568.299	0.037	0.004
Air Compressors	175	0.322	3.194	1.959	0.006	0.101	0.101	568.299	0.029	0.004
Air Compressors	250	0.255	1.102	1.617	0.006	0.052	0.052	568.300	0.023	0.004
Air Compressors	500	0.249	1.059	1.472	0.005	0.051	0.051	568.299	0.022	0.004
Air Compressors	750	0.250	1.059	1.502	0.005	0.051	0.051	568.299	0.022	0.004
Air Compressors	1000	0.269	1.117	3.378	0.005	0.075	0.075	568.300	0.024	0.004
Bore/Drill Rigs	15	0.631	4.334	4.285	0.006	0.241	0.221	529.870	0.171	0.005
Bore/Drill Rigs	25	0.631	4.334	4.285	0.006	0.241	0.221	529.870	0.171	0.005
Bore/Drill Rigs	50	0.631	4.334	4.285	0.006	0.241	0.221	529.870	0.171	0.005
Bore/Drill Rigs	120	0.191	3.260	2.425	0.005	0.107	0.099	462.267	0.150	0.004
Bore/Drill Rigs	175	0.137	2.954	1.288	0.005	0.057	0.052	477.372	0.154	0.004
Bore/Drill Rigs	250	0.115	1.047	1.163	0.005	0.037	0.034	468.760	0.152	0.004
Bore/Drill Rigs	500	0.108	1.002	1.035	0.005	0.035	0.032	467.192	0.151	0.004
Bore/Drill Rigs	750	0.091	0.975	0.773	0.005	0.028	0.026	477.141	0.154	0.004
Bore/Drill Rigs	1000	0.057	0.945	2.278	0.005	0.018	0.017	472.921	0.153	0.004
Cement and Mortar Mixers	15	0.661	3.470	4.142	0.008	0.161	0.161	568.299	0.059	0.005
Cement and Mortar Mixers	25	0.704	2.367	4.399	0.007	0.175	0.175	568.299	0.063	0.005
Concrete/Industrial Saws	25	0.685	2.339	4.332	0.007	0.161	0.161	568.299	0.061	0.005
Concrete/Industrial Saws	50	0.660	4.422	3.936	0.007	0.158	0.158	568.300	0.059	0.005
Concrete/Industrial Saws	120	0.343	3.514	2.686	0.006	0.144	0.144	568.299	0.031	0.004
Concrete/Industrial Saws	175	0.267	3.072	1.806	0.006	0.089	0.089	568.300	0.024	0.004
Cranes	50	2.028	7.368	5.899	0.005	0.603	0.555	517.872	0.168	0.005
Cranes	120	0.578	3.972	5.149	0.005	0.346	0.318	469.993	0.152	0.004
Cranes	175	0.457	3.475	4.617	0.005	0.246	0.227	474.589	0.154	0.004
Cranes	250	0.316	1.602	3.541	0.005	0.147	0.135	472.983	0.153	0.004

Cranes	500	0.261	2.212	2.894	0.005	0.117	0.108	472.181	0.153	0.004
Cranes	750	0.200	1.283	2.251	0.005	0.089	0.082	470.476	0.152	0.004
Cranes	9999	0.201	1.015	2.386	0.005	0.062	0.057	472.055	0.153	0.004
Crawler Tractors	50	1.899	7.041	5.380	0.005	0.539	0.496	516.148	0.167	0.005
Crawler Tractors	120	0.600	3.925	5.101	0.005	0.408	0.375	476.022	0.154	0.004
Crawler Tractors	175	0.389	3.264	3.827	0.005	0.214	0.197	471.567	0.153	0.004
Crawler Tractors	250	0.306	1.440	3.737	0.005	0.141	0.130	472.098	0.153	0.004
Crawler Tractors	500	0.254	1.916	2.744	0.005	0.111	0.102	474.412	0.153	0.004
Crawler Tractors	750	0.198	1.186	2.126	0.005	0.079	0.073	472.876	0.153	0.004
Crawler Tractors	1000	0.357	1.732	5.923	0.005	0.162	0.149	470.701	0.152	0.004
Crushing/Proc. Equipment	50	0.795	5.081	4.083	0.007	0.172	0.172	568.299	0.071	0.005
Crushing/Proc. Equipment	120	0.410	3.704	2.758	0.006	0.154	0.154	568.299	0.037	0.004
Crushing/Proc. Equipment	175	0.323	3.237	1.861	0.006	0.095	0.095	568.299	0.029	0.004
Crushing/Proc. Equipment	250	0.260	1.114	1.521	0.006	0.050	0.050	568.299	0.023	0.004
Crushing/Proc. Equipment	500	0.255	1.067	1.389	0.005	0.048	0.048	568.299	0.023	0.004
Crushing/Proc. Equipment	750	0.256	1.067	1.416	0.005	0.048	0.048	568.299	0.023	0.004
Crushing/Proc. Equipment	9999	0.300	1.121	3.310	0.005	0.073	0.073	568.299	0.027	0.004
Dumpers/Tenders	25	0.685	2.339	4.332	0.007	0.162	0.162	568.299	0.061	0.005
Excavators	25	0.478	4.273	3.700	0.005	0.160	0.147	525.447	0.170	0.005
Excavators	50	0.478	4.273	3.700	0.005	0.160	0.147	525.447	0.170	0.005
Excavators	120	0.252	3.473	2.606	0.005	0.138	0.127	467.626	0.151	0.004
Excavators	175	0.191	3.074	1.678	0.005	0.081	0.075	472.192	0.153	0.004
Excavators	250	0.148	1.092	1.386	0.005	0.044	0.040	472.041	0.153	0.004
Excavators	500	0.128	1.061	1.040	0.005	0.035	0.032	469.711	0.152	0.004
Excavators	750	0.150	1.144	1.287	0.005	0.047	0.043	469.289	0.152	0.004
Forklifts	50	0.859	5.304	4.312	0.005	0.270	0.248	525.483	0.170	0.005
Forklifts	120	0.362	3.675	3.360	0.005	0.223	0.205	471.529	0.153	0.004
Forklifts	175	0.273	3.197	2.480	0.005	0.132	0.122	472.106	0.153	0.004
Forklifts	250	0.236	1.317	2.319	0.005	0.090	0.083	473.326	0.153	0.004
Forklifts	500	0.232	1.219	1.991	0.005	0.077	0.071	473.615	0.153	0.004
Generator Sets	15	0.626	3.519	4.390	0.008	0.193	0.193	568.299	0.056	0.005
Generator Sets	25	0.706	2.426	4.470	0.007	0.188	0.188	568.299	0.063	0.005
Generator Sets	50	0.560	3.858	3.796	0.007	0.143	0.143	568.299	0.050	0.005
Generator Sets	120	0.301	3.353	2.671	0.006	0.134	0.134	568.299	0.027	0.004
Generator Sets	175	0.226	2.926	1.830	0.006	0.081	0.081	568.299	0.020	0.004
Generator Sets	250	0.173	1.010	1.508	0.006	0.043	0.043	568.299	0.015	0.004
Generator Sets	500	0.166	0.990	1.384	0.005	0.042	0.042	568.299	0.015	0.004
Generator Sets	750	0.168	0.990	1.412	0.005	0.043	0.043	568.299	0.015	0.004
Generator Sets	9999	0.206	1.045	3.202	0.005	0.063	0.063	568.299	0.018	0.004
Graders	50	2.106	7.428	5.332	0.005	0.595	0.547	493.025	0.160	0.005
Graders	120	0.796	4.330	6.360	0.005	0.493	0.453	469.630	0.152	0.004
Graders	175	0.440	3.493	4.125	0.005	0.229	0.211	478.566	0.155	0.004
Graders	250	0.307	1.273	3.888	0.005	0.124	0.114	474.239	0.153	0.004
Graders	500	0.311	1.390	2.802	0.005	0.108	0.100	471.928	0.153	0.004

Graders	750	0.289	1.187	1.606	0.005	0.057	0.057	568.299	0.026	0.004
Off-Highway Tractors	120	0.348	3.710	3.400	0.005	0.219	0.202	475.234	0.154	0.004
Off-Highway Tractors	175	0.231	3.186	2.239	0.005	0.107	0.099	472.811	0.153	0.004
Off-Highway Tractors	250	0.180	1.143	1.732	0.005	0.060	0.055	471.131	0.152	0.004
Off-Highway Tractors	750	0.171	1.121	1.433	0.005	0.055	0.050	471.939	0.153	0.004
Off-Highway Tractors	1000	0.170	1.044	2.432	0.005	0.066	0.060	472.055	0.153	0.004
Off-Highway Trucks	175	0.241	3.284	1.811	0.005	0.088	0.081	470.181	0.152	0.004
Off-Highway Trucks	250	0.215	1.279	1.618	0.005	0.064	0.059	469.615	0.152	0.004
Off-Highway Trucks	500	0.196	1.247	1.490	0.005	0.054	0.050	474.714	0.154	0.004
Off-Highway Trucks	750	0.263	1.746	2.268	0.005	0.088	0.081	473.977	0.153	0.004
Off-Highway Trucks	1000	0.234	1.214	3.842	0.005	0.086	0.079	472.344	0.153	0.004
Other Construction Equipment	15	0.920	5.167	4.741	0.005	0.348	0.320	529.183	0.171	0.005
Other Construction Equipment	25	0.920	5.167	4.741	0.005	0.348	0.320	529.183	0.171	0.005
Other Construction Equipment	50	0.920	5.167	4.741	0.005	0.348	0.320	529.183	0.171	0.005
Other Construction Equipment	120	0.440	3.666	4.098	0.005	0.288	0.265	472.318	0.153	0.004
Other Construction Equipment	175	0.295	3.155	2.994	0.005	0.156	0.144	469.613	0.152	0.004
Other Construction Equipment	500	0.188	1.438	1.975	0.005	0.074	0.068	475.998	0.154	0.004
Other General Industrial Equipment	15	0.702	5.076	4.197	0.005	0.238	0.219	526.176	0.170	0.005
Other General Industrial Equipment	25	0.702	5.076	4.197	0.005	0.238	0.219	526.176	0.170	0.005
Other General Industrial Equipment	50	0.702	5.076	4.197	0.005	0.238	0.219	526.176	0.170	0.005
Other General Industrial Equipment	120	0.339	3.668	3.200	0.005	0.199	0.183	470.000	0.152	0.004
Other General Industrial Equipment	175	0.244	3.233	2.150	0.005	0.111	0.102	471.850	0.153	0.004
Other General Industrial Equipment	250	0.187	1.138	1.759	0.005	0.057	0.052	473.223	0.153	0.004
Other General Industrial Equipment	500	0.175	1.171	1.433	0.005	0.050	0.046	472.929	0.153	0.004
Other General Industrial Equipment	750	0.149	1.457	1.062	0.005	0.046	0.042	473.464	0.153	0.004
Other General Industrial Equipment	1000	0.187	1.039	3.942	0.005	0.079	0.073	472.055	0.153	0.004

Other Material Handling Equipment	50	1.103	5.984	4.920	0.005	0.385	0.354	523.709	0.169	0.005
Other Material Handling Equipment	120	0.247	3.557	2.567	0.005	0.121	0.111	473.588	0.153	0.004
Other Material Handling Equipment	175	0.226	3.176	1.894	0.005	0.103	0.095	472.219	0.153	0.004
Other Material Handling Equipment	250	0.229	1.239	2.425	0.005	0.083	0.076	471.482	0.153	0.004
Other Material Handling Equipment	500	0.226	1.346	2.063	0.005	0.083	0.077	470.297	0.152	0.004
Other Material Handling Equipment	9999	0.076	0.978	2.328	0.005	0.020	0.018	472.055	0.153	0.004
Pavers	25	1.092	5.114	4.421	0.005	0.330	0.303	526.896	0.170	0.005
Pavers	50	1.092	5.114	4.421	0.005	0.330	0.303	526.896	0.170	0.005
Pavers	120	0.373	3.525	3.659	0.005	0.248	0.228	470.185	0.152	0.004
Pavers	175	0.215	2.995	2.180	0.005	0.104	0.095	472.760	0.153	0.004
Pavers	250	0.140	1.012	1.900	0.005	0.055	0.050	472.372	0.153	0.004
Pavers	500	0.150	0.982	1.810	0.005	0.063	0.058	466.004	0.151	0.004
Paving Equipment	25	0.572	4.244	3.836	0.005	0.188	0.173	520.659	0.168	0.005
Paving Equipment	50	0.572	4.244	3.836	0.005	0.188	0.173	520.659	0.168	0.005
Paving Equipment	120	0.296	3.501	3.000	0.005	0.171	0.157	473.448	0.153	0.004
Paving Equipment	175	0.213	3.038	2.073	0.005	0.101	0.093	470.665	0.152	0.004
Paving Equipment	250	0.196	1.204	2.228	0.005	0.083	0.076	472.169	0.153	0.004
Plate Compactors	15	0.661	3.469	4.142	0.008	0.161	0.161	568.299	0.059	0.005
Pressure Washers	15	0.626	3.519	4.390	0.008	0.193	0.193	568.299	0.056	0.005
Pressure Washers	25	0.706	2.426	4.470	0.007	0.188	0.188	568.299	0.063	0.005
Pressure Washers	50	0.398	3.291	3.649	0.007	0.117	0.117	568.300	0.035	0.005
Pressure Washers	120	0.241	3.202	2.560	0.006	0.112	0.112	568.299	0.021	0.004
Pressure Washers	175	0.221	2.907	1.871	0.006	0.082	0.082	568.299	0.019	0.004
Pressure Washers	250	0.098	0.986	0.265	0.006	0.009	0.009	568.299	0.008	0.004
Pumps	15	0.707	3.519	4.408	0.008	0.203	0.203	568.299	0.063	0.005
Pumps	25	0.739	2.426	4.470	0.007	0.193	0.193	568.299	0.066	0.005
Pumps	50	0.614	4.048	3.846	0.007	0.152	0.152	568.299	0.055	0.005
Pumps	120	0.321	3.404	2.708	0.006	0.142	0.142	568.299	0.029	0.004
Pumps	175	0.242	2.969	1.860	0.006	0.085	0.085	568.299	0.021	0.004
Pumps	250	0.186	1.025	1.534	0.006	0.045	0.045	568.299	0.016	0.004
Pumps	500	0.180	1.001	1.404	0.005	0.044	0.044	568.300	0.016	0.004
Pumps	750	0.181	1.001	1.432	0.005	0.044	0.044	568.300	0.016	0.004
Pumps	9999	0.219	1.058	3.236	0.005	0.065	0.065	568.299	0.019	0.004
Rollers	15	0.738	4.402	4.128	0.005	0.250	0.230	525.691	0.170	0.005
Rollers	25	0.738	4.402	4.128	0.005	0.250	0.230	525.691	0.170	0.005
Rollers	50	0.738	4.402	4.128	0.005	0.250	0.230	525.691	0.170	0.005
Rollers	120	0.310	3.470	3.219	0.005	0.186	0.171	473.929	0.153	0.004
Rollers	175	0.164	2.913	1.714	0.005	0.079	0.072	471.948	0.153	0.004
Rollers	250	0.187	1.228	2.212	0.005	0.077	0.071	473.514	0.153	0.004
Rollers	500	0.218	1.955	2.463	0.005	0.097	0.089	478.982	0.155	0.004
Rough Terrain Forklifts	50	0.789	4.304	4.041	0.005	0.238	0.219	525.015	0.170	0.005

Rough Terrain Forklifts	120	0.159	3.244	2.098	0.005	0.073	0.067	473.089	0.153	0.004
Rough Terrain Forklifts	175	0.120	2.844	1.405	0.005	0.051	0.047	471.677	0.153	0.004
Rough Terrain Forklifts	250	0.119	0.989	1.617	0.005	0.037	0.034	472.541	0.153	0.004
Rough Terrain Forklifts	500	0.068	0.937	0.558	0.005	0.009	0.008	466.560	0.151	0.004
Rubber Tired Dozers	175	0.600	3.752	5.808	0.005	0.326	0.300	473.912	0.153	0.004
Rubber Tired Dozers	250	0.480	2.056	5.046	0.005	0.240	0.220	474.617	0.154	0.004
Rubber Tired Dozers	500	0.475	3.895	4.808	0.005	0.220	0.202	479.311	0.155	0.004
Rubber Tired Dozers	750	0.460	2.607	6.122	0.005	0.218	0.201	473.035	0.153	0.004
Rubber Tired Dozers	1000	0.475	1.961	4.896	0.005	0.140	0.140	568.299	0.042	0.004
Rubber Tired Loaders	25	1.179	6.204	4.748	0.005	0.354	0.326	524.791	0.170	0.005
Rubber Tired Loaders	50	1.179	6.204	4.748	0.005	0.354	0.326	524.791	0.170	0.005
Rubber Tired Loaders	120	0.440	3.839	3.768	0.005	0.267	0.245	466.494	0.151	0.004
Rubber Tired Loaders	175	0.295	3.302	2.518	0.005	0.136	0.125	470.927	0.152	0.004
Rubber Tired Loaders	250	0.226	1.188	2.347	0.005	0.079	0.072	469.904	0.152	0.004
Rubber Tired Loaders	500	0.237	1.441	2.175	0.005	0.081	0.075	468.129	0.151	0.004
Rubber Tired Loaders	750	0.233	1.315	2.097	0.005	0.080	0.074	463.819	0.150	0.004
Rubber Tired Loaders	1000	0.193	1.162	3.617	0.005	0.075	0.069	472.858	0.153	0.004
Scrapers	120	0.681	4.205	6.455	0.005	0.494	0.454	483.448	0.156	0.004
Scrapers	175	0.390	3.417	3.833	0.005	0.204	0.187	478.741	0.155	0.004
Scrapers	250	0.341	1.743	3.669	0.005	0.160	0.147	469.269	0.152	0.004
Scrapers	500	0.264	2.052	2.879	0.005	0.112	0.103	473.230	0.153	0.004
Scrapers	750	0.224	1.508	2.475	0.005	0.090	0.083	471.279	0.152	0.004
Signal Boards	15	0.661	3.469	4.142	0.008	0.161	0.161	568.300	0.059	0.005
Signal Boards	50	0.655	4.325	3.880	0.007	0.154	0.154	568.299	0.059	0.005
Signal Boards	120	0.337	3.484	2.668	0.006	0.141	0.141	568.299	0.030	0.004
Signal Boards	175	0.260	3.044	1.801	0.006	0.086	0.086	568.299	0.023	0.004
Signal Boards	250	0.247	1.266	1.782	0.007	0.055	0.055	686.695	0.022	0.004
Skid Steer Loaders	25	0.365	3.656	3.433	0.005	0.103	0.095	527.273	0.171	0.005
Skid Steer Loaders	50	0.365	3.656	3.433	0.005	0.103	0.095	527.273	0.171	0.005
Skid Steer Loaders	120	0.164	3.270	2.189	0.005	0.081	0.075	472.432	0.153	0.004
Surfacing Equipment	50	0.428	3.772	3.911	0.006	0.154	0.142	535.836	0.173	0.005
Surfacing Equipment	120	0.293	3.409	3.250	0.005	0.175	0.161	473.636	0.153	0.004
Surfacing Equipment	175	0.239	2.910	2.701	0.005	0.130	0.120	469.126	0.152	0.004
Surfacing Equipment	250	0.196	1.217	2.667	0.005	0.085	0.078	476.951	0.154	0.004

Surfacing Equipment	500	0.132	1.160	1.557	0.005	0.057	0.053	470.525	0.152	0.004
Surfacing Equipment	750	0.115	0.988	1.355	0.005	0.052	0.048	470.400	0.152	0.004
Sweepers/Scrubbers	15	1.008	5.451	4.490	0.005	0.335	0.308	525.328	0.170	0.005
Sweepers/Scrubbers	25	1.008	5.451	4.490	0.005	0.335	0.308	525.328	0.170	0.005
Sweepers/Scrubbers	50	1.008	5.451	4.490	0.005	0.335	0.308	525.328	0.170	0.005
Sweepers/Scrubbers	120	0.372	3.692	3.472	0.005	0.232	0.214	474.116	0.153	0.004
Sweepers/Scrubbers	175	0.321	3.222	3.002	0.005	0.145	0.133	473.122	0.153	0.004
Sweepers/Scrubbers	250	0.152	1.101	1.605	0.005	0.050	0.046	470.126	0.152	0.004
Tractors/Loaders/Backhoes	25	0.688	4.760	4.030	0.005	0.218	0.200	514.461	0.166	0.005
Tractors/Loaders/Backhoes	50	0.688	4.760	4.030	0.005	0.218	0.200	514.461	0.166	0.005
Tractors/Loaders/Backhoes	120	0.260	3.536	2.647	0.005	0.142	0.131	475.898	0.154	0.004
Tractors/Loaders/Backhoes	175	0.200	3.079	1.753	0.005	0.089	0.082	467.800	0.151	0.004
Tractors/Loaders/Backhoes	250	0.187	1.162	1.943	0.005	0.067	0.062	470.124	0.152	0.004
Tractors/Loaders/Backhoes	500	0.160	1.280	1.437	0.005	0.053	0.049	469.256	0.152	0.004
Tractors/Loaders/Backhoes	750	0.232	1.353	2.453	0.005	0.094	0.087	466.633	0.151	0.004
Trenchers	15	0.722	4.518	4.269	0.005	0.275	0.253	527.026	0.171	0.005
Trenchers	25	0.722	4.518	4.269	0.005	0.275	0.253	527.026	0.171	0.005
Trenchers	50	0.722	4.518	4.269	0.005	0.275	0.253	527.026	0.171	0.005
Trenchers	120	0.529	3.778	4.913	0.005	0.348	0.320	475.326	0.154	0.004
Trenchers	175	0.396	3.313	4.103	0.005	0.212	0.195	467.734	0.151	0.004
Trenchers	250	0.335	1.663	3.853	0.005	0.161	0.148	473.851	0.153	0.004
Trenchers	500	0.212	1.872	2.212	0.005	0.094	0.086	470.585	0.152	0.004
Trenchers	750	0.057	0.945	0.301	0.005	0.009	0.008	474.289	0.153	0.004
Welders	15	0.707	3.519	4.408	0.008	0.203	0.203	568.300	0.063	0.005
Welders	25	0.739	2.426	4.470	0.007	0.193	0.193	568.299	0.066	0.005
Welders	50	0.758	4.645	4.007	0.007	0.175	0.175	568.299	0.068	0.005
Welders	120	0.382	3.570	2.808	0.006	0.160	0.160	568.299	0.034	0.004
Welders	175	0.295	3.113	1.935	0.006	0.097	0.097	568.300	0.026	0.004
Welders	250	0.231	1.074	1.598	0.006	0.050	0.050	568.299	0.020	0.004
Welders	500	0.225	1.038	1.454	0.005	0.049	0.049	568.300	0.020	0.004
Water Trucks	175	0.241	3.284	1.811	0.005	0.088	0.081	470.181	0.152	0.004
Water Trucks	250	0.215	1.279	1.618	0.005	0.064	0.059	469.615	0.152	0.004
Water Trucks	500	0.196	1.247	1.490	0.005	0.054	0.050	474.714	0.154	0.004
Water Trucks	750	0.263	1.746	2.268	0.005	0.088	0.081	473.977	0.153	0.004
Water Trucks	1000	0.234	1.214	3.842	0.005	0.086	0.079	472.344	0.153	0.004

EMFAC2017 (v1.0.2) Emissions Inventory
Region Type: County
Region: SACRAMENTO
Calendar Year: 2022
Season: Annual
Vehicle Classification: EMFAC2011 Categories
Units: miles/day for VMT, trips/day for Trips, tons/day for Emissions, 1000 gallons/day for Fuel Consumption. Note 'day' in the unit is operation day.

							mi/day		ton/day																	
Region	Calendar Y	Vehicle Category	Model Yea	Speed	Fuel	Population	VMT	Trips	ROG_TOTAL	tons/mi	CO_TOTEX	tons/mi	NOx_TOTEX	tons/mi	CO2_TOTE	tons/mi	CH4_TOTEX	tons/mi	PM10_TOTEX	tons/mi	PM2.5_TOTEX	tons/mi	N2O_TOTEX	tons/mi	Fuel Consumptio	Ratio of Vehicle/Fuel Type to Total VMT
SACRAMENTO	2022	LDA	Aggregated	Aggregated	GAS	591545.26	21127372	2764927.853	2.538488123	1.20152E-07	23.79674022	1.12635E-06	1.604662968	7.59518E-08	6377.281	0.000302	0.234837187	1.11153E-08	0.040734332	1.92804E-09	0.037454215	1.77278E-09	0.191637964	9.0706E-09	673.142382	0.680487
SACRAMENTO	2022	LDA	Aggregated	Aggregated	DSL	5535.8098	200935.73	25811.77991	0.003463194	1.72353E-08	0.050667629	2.52158E-07	0.019588315	9.74855E-08	44.37503	0.000221	0.000160859	8.00548E-10	0.001682593	8.37379E-09	0.001609805	8.01154E-09	0.006975137	3.47133E-08	3.954837305	0.006472
SACRAMENTO	2022	LDA	Aggregated	Aggregated	ELEC	9888.8522	400963.41	49293.90524	0.00061887	1.54346E-09	0	0	0	0	0	0	0	0	0	0	0	0	0	0	0	0.012915
SACRAMENTO	2022	LDT1	Aggregated	Aggregated	GAS	64366.141	2129386.5	292380.935	0.609130553	2.86059E-07	3.650421808	1.71431E-06	0.318473052	1.49561E-07	751.0801	0.000353	0.03892626	1.82805E-08	0.005399027	2.53548E-09	0.00496436	2.33136E-09	0.027915455	1.31096E-08	79.27891431	0.068585
SACRAMENTO	2022	LDT1	Aggregated	Aggregated	DSL	189.85178	3346.8664	698.5120735	0.000461861	1.37998E-07	0.003712847	1.10935E-06	0.004384337	1.30998E-06	1.722253	0.000515	2.14526E-05	6.40975E-09	0.00030265	9.04278E-08	0.000289557	8.65159E-08	0.000270714	8.08859E-08	0.153492443	0.000108
SACRAMENTO	2022	LDT1	Aggregated	Aggregated	ELEC	398.56132	15899.45	1969.287214	2.48489E-05	1.56288E-09	0	0	0	0	0	0	0	0	0	0	0	0	0	0	0	0.000512
SACRAMENTO	2022	LDT2	Aggregated	Aggregated	GAS	206880.89	7073751.3	955128.7989	1.369514426	1.93605E-07	10.57734649	1.4953E-06	0.97561493	1.3792E-07	2708.204	0.000383	0.111371418	1.57443E-08	0.01355983	1.91692E-09	0.012467989	1.76257E-09	0.089746307	1.26872E-08	285.8595601	0.227837
SACRAMENTO	2022	LDT2	Aggregated	Aggregated	DSL	1121.9892	45564.461	5492.505939	0.000783936	1.7205E-08	0.006814764	1.49563E-07	0.00213853	4.69342E-08	13.68403	0.0003	3.64123E-05	7.99138E-10	0.00025529	5.60284E-09	0.000244247	5.36046E-09	0.002150939	4.72065E-08	1.219562071	0.001468
SACRAMENTO	2022	LDT2	Aggregated	Aggregated	ELEC	1542.2448	50193.831	7790.718854	9.70723E-05	1.93395E-09	0	0	0	0	0	0	0	0	0	0	0	0	0	0	0	0.001617
SACRAMENTO	2022	T7 CAIRP constru	Aggregated	Aggregated	DSL	50.621881	9128.3063	228.859554	0.000841381		0.007135841		0.047452653		17.4649		3.908E-05		0.000273071		0.000261258		0.002745239		1.556524612	

Emission Factors	ROG		CO		NOX		PM10		PM2.5		CO2	CH4	N2O
Vehicle Category	lb/mi	ton/mi	lb/mi	ton/mi	lb/mi	ton/mi	lb/mi	ton/mi	lb/mi	ton/mi	MT/mi	MT/mi	MT/mi
Truck Hauling (T7 CAIRP construction)	0.000184	9.21727E-08	0.001563	7.81727E-07	0.010397	5.198E-06	5.983E-05	2.99148E-08	5.72414E-05	2.86207E-08	0.001735688	3.88383E-09	2.72826E-07
Worker Commute (composite of LDA, LDT)	0.000291	1.45667E-07	0.002453	1.22669E-06	0.000188	9.421E-08	3.99E-06	1.99481E-09	3.67375E-06	1.83687E-09	0.000289165	1.12598E-08	9.3121E-09

Fuel Consumption												
Region	Calendar Year	Vehicle Category	Model Year	Speed miles/hr	Fuel	Population vehicles	VMT miles/day	Trips trips/day	Fuel Consumption 1000 gallons/day	Miles per gallon	Gasoline miles per gallon	Diesel miles per gallon
SACRAMENTO	2022	LDA	Aggregated	Aggregated	GAS	591545.26	21127372	2764927.853	673.142382	31.39	28.59	
SACRAMENTO	2022	LDT1	Aggregated	Aggregated	GAS	64366.141	2129386.5	292380.935	79.27891431	26.86		
SACRAMENTO	2022	LDT2	Aggregated	Aggregated	GAS	206880.89	7073751.3	955128.7989	285.8595601	24.75		
SACRAMENTO	2022	T7 CAIRP constru	Aggregated	Aggregated	DSL	50.621881	9128.3063	228.859554	1.556524612	5.86		5.86

Fugitive Dust Emission Factors

1 Aggregate Storage Piles [1]

Emissions result from several distinct processes within the stockpiling cycle: 1. loading in of materials through batch or drop operations, 2. equipment traffic in storage areas, 3. wind erosion of piles, 4. loadout of material through batch or drop operations

E(lb/ton)=(k)(0.0032)(U/5)^1.3/(M/2)^1.4

Where:	**PM10**	Unit	Source
k= Particle Size Multiplier:	0.35	lbs/ton	AP-42 Chapter 13.2.4-3, PM10 emissions
U=mean wind speed	7.1	mph	CalEEMod for Sacramento County
M=moisture content (%)	3.4	constant	AP-42 Chapter 13.2.4-3, Table 13.2.4-1, exposed ground
	0.00084	**lbs/ton**	

2 Travel on Unpaved Roads (Heavy Duty Trucks)[2]

E(lbs/VMT)=(k)(s/12)^a (W/3)^b

Where:	**PM10**	Unit	Source
k= Particle Size Multiplier:	1.5	lbs/VMT	AP-42 Chapter 13.2.2-2, PM10 emissions; industrial roads
s= Silt Content	0.043	constant	AP-42 Chapter 13.2.2-2, service roads
a=	0.9	constant	AP-42 Chapter 13.2.2-2, industrial roads
b=	0.45	constant	AP-42 Chapter 13.2.2-2, industrial roads
W=Vehicle Weight	10	tons	Average weight of loaded and unloaded truck: assumed empty truck weights 2 tons, 10 CY truck capacity and 1 CY of fill equals 1.6 tons ((2+(10cy truck capacity*1.6 tons+2))/2)
	0.02	lbs/VMT	

2a Correction for Natural Precipitation[3]

E(ext)=E[(365-P)/365]

Where:		Unit	Source
P=#days/yr with>=0.01 precip	58	days	CalEEMod for Sacramento County
	0.014	lbs/VMT	

3 Travel on Paved Roads (Heavy Duty Trucks)[4]

E(lbs/VMT)=(k)(sL)^.91 (W)^1.02-C

Where:	**PM10**	Unit	Source
k= Particle Size Multiplier:	0.0022	lbs/VMT	AP-42 Chapter 13.2.1, Table 13.2.1-1, PM10 emissions
sL= road surface silt loading	0.06	g/m^2	AP-42 Chapter 13.2.1, Table 13.2.1-2
C= exhaust, break, tire wear	0.00047	lbs/VMT	AP-42 Chapter 13.2.1, Background Documentation Pg 2-5
W=Vehicle Weight	2.1	tons	Worker Commute Vehicles
W=Vehicle Weight	10	tons	Average weight of loaded and unloaded truck: assumed empty truck weights 2 tons, 10 CY truck capacity and 1 CY of fill equals 1.6 tons ((2+(10cy truck capacity*1.6 tons+2))/2)
	0.002	lbs/VMT	Heavy Duty Haul Trucks
	0.00037	lbs/VMT	Worker Commute Vehicles

3a Correction for Natural Precipitation[5]

E(ext)=E[(1-P/4N)]

Where:		Unit	Source
P=#days/yr with>=0.01 precip	58	days	CalEEMod for Sacramento County
N=# days in aversaging period	365	days	
	0.002	lbs/VMT	Heavy Duty Haul Trucks
	0.0004	lbs/VMT	Worker Commute Vehicles

Worker Commute Vehicle Weight Calculation

Parameters and Calculations for Worker Commute Trips (i.e., passenger vehicles)

			Source
Vehicle class for worker trips	LDA, LDT1, LDT2		default value in CalEEMod's tab for Trips and VMT in the Construction module
Weight	4230	lb	average of vehicle categoriy weight (LDA-3,190 lbs, LDT1-3,750 lbs, LDT2-5,750 lbs) from EMFAC2011
Mass conversion	2000	lb/ton	google.com
Weight	2.12	ton	calculation

4 Bulldozing[6]

Equation is applied to graders and dozers to estimate fugitive dust from grading activity
Emissions factors for P10 from bulldozing are scaled from those of PM15

E(lbs/hr)=C(PM15)*s^1.5/M^1.5
Where
E(PM10)=E(PM15)*F(PM10)

			PM15	
Where:			Unit	Source
C=	coeffiecient	1	constant	AP-42 Table 11.9-1, PM15,overburden
M=	material moisture content	7.9	%	AP-42 Table 11.9-3,Overburden
s=	material silt content	6.9	%	AP-42 Table 11.9-3,Overburden
F=	scaling factor	0.75	constant	AP-42 Table 11.9-1, PM10
		1.00	lbs/hr	
			PM10	
		0.75	lbs/hr	

Sources

1 EPA 2006.AP-42, Chapter 13.2.4 Miscellaneous Sources, Aggregate Storage Piles, Equation 1
2 EPA 2006. AP-42, Chapter 13.2.4 Miscellaneous Sources, Upaved Roads, Equation 1a
3 EPA 2006. AP-42, Chapter 13.2.4 Miscellaneous Sources, Upaved Roads, Equation 2
4 EPA 2011. AP-42, Chapter 13.2.4 Miscellaneous Sources, Paved Roads, Equation 1
5 EPA 2011. AP-42, Chapter 13.2.4 Miscellaneous Sources, Paved Roads, Equation 2
6 EPA 1998. AP-42 Chapter 11.9 Mineral Products Industry, Western Surface Coal Mining, Equation 11.9-1 Bulldozing

E2 Health Risk Assessment Modeling Data

Memo

455 Capitol Mall, Suite 300
Sacramento, CA 95814
916.444.7301

Date: February 25, 2021

To: ESA

From: Ascent Environmental, Inc.

Subject: Construction Health Risk Assessment for the American River Common Features, Subreach 2 (Site 2-2/2-3) Project in Sacramento, CA

1 INTRODUCTION

This health risk assessment (HRA) evaluates the potential health risks associated with construction of erosion protection sites and mitigation sites along the Lower American River, Subreach 2, in Sacramento, California. Specifically, individual HRAs were conducted to evaluate health impacts due to construction occurring at Erosion Protection Sites 2-2 and 2-3, the Arden Pond Mitigation Site, and the Campus Commons Golf Course that will be used as a staging area for Site 2-3. This HRA for construction-generated toxic air contaminant (TAC) emissions was prepared in accordance with the most current Sacramento Metropolitan Air Quality Management District (SMAQMD) and California Office of Environmental Health Hazard Assessment (OEHHA) guidance and recommendations.

The focus of this HRA is to evaluate the exposure of nearby residential receptors to construction-related TACs, specifically diesel particulate matter (diesel PM), from diesel-powered equipment and vehicles used during construction and the hauling of materials. This study was conducted according to the guidance provided by SMAQMD, i.e. *Dispersion Modeling of Construction-Generated PM_{10} Emissions* (SMAQMD 2013). Additionally, in preparing this HRA, procedures detailed in OEHHA's *Air Toxic Hot Spot Program Guidance Manual for Preparation of Health and Risk Assessments* (OEHHA 2015) were followed to quantify the potential health risks experienced by nearby receptors due to project-related construction emissions.

This report is organized in two primary sections, the first discusses the analysis methodology and the second presents the results of the HRA.

2 INVENTORY OF TOXIC AIR CONTAMINANT EMISSIONS

Construction-related emissions of exhaust PM_{10}, as a surrogate for diesel PM, were determined by conducting detailed construction emissions modeling for the project. SMAQMD's Roadway Construction Emissions Model Version 9.0 was used to obtain emission factors for heavy-duty construction equipment. Default off-road equipment emission factors, default horsepower, and load factors from the model were used, also consistent with defaults used in the California Emissions Estimator Model (CalEEMod) Version 2016.3.2. Modeling assumed that at least 90 percent of heavy-duty off-road construction equipment 50 horsepower or greater would use diesel engines that meet U.S. Environmental Protection Agency (EPA) Tier 4 emissions standards, as specified in the Proposed Action. Finally, on-road emissions were calculated using California Air Resources Board (CARB) emissions factors for the vehicle types utilized during the construction phase of the project.

Construction activities associated with the project that would generate PM_{10} emissions include clearing of trees, vegetation, and loose materials; degrading and excavating the levee; installation of rock revetment; construction of a launchable-rock-filled trench; reconstruction of the levee; associated worker haul and commute trips; and implementation of mitigation sites. Construction at Sites 2-2 and 2-3, as well as the Arden Pond Mitigation Site, would occur in 2022 and take approximately seven to nine months to complete. Construction activities associated with rebuilding the Campus Commons Golf Course would occur in 2023 and take approximately six months.

PM_{10} exhaust emissions at each of these three locations would result from the use of diesel-powered heavy-duty construction equipment, diesel generators, and diesel trucks (mobile and idle) during construction. To estimate risk, average daily and annual construction emissions of PM_{10}, as a proxy for diesel PM, were computed.

The diesel PM emissions generated by off-site vehicle traffic (e.g., hauling trips) were modeled along the haul routes providing ingress and egress to each project site (see Chapter 2, "Alternatives," for haul route details). Heavy-duty, diesel-fueled equipment use would also occur at all three locations during construction. Emissions estimates from both construction equipment and on-road truck trips are shown in this appendix. In summary, the sources modeled for this construction HRA were:

- Heavy-duty construction equipment diesel PM emissions as an array of adjacent volume sources;
- Construction worker on-road emissions of diesel PM during daily commute (included in on-site emissions); and
- Truck hauling diesel PM emissions as separated line volume sources.

3 AIR DISPERSION MODELING

3.1 APPROACH

Dispersion modeling was conducted using the California Air Resources Board (CARB)-approved American Meteorological Society/Environmental Protection Agency Regulatory Model Improvement Committee modeling system (AERMOD) Version 19191, with a unit emission rate of 1 gram per second (g/s) for all modeled sources. Ground-level exhaust PM_{10} concentrations were determined at each receptor location.

These data were used in conjunction with HARP2 to estimate cancer and chronic noncancer health risk levels resulting from exposure to source emissions at each location during its construction period. The modeling included all standard regulatory default options, including the use of urban dispersion parameters and local terrain. Terrain in the project vicinity is generally flat, however terrain date were incorporated into the modeling.

3.2 AERMOD MODEL CONFIGURATION

The following input parameters were used in the model run:

- Projected Coordinate System: Universal Transverse Mercator (UTM) zone 10;
- Geographic Datum: World Geodetic System (WGS) of 1984;
- Urban land use based on AERMOD's Land Use Procedure based on the level of development within a 3-kilometer (km) radius of the project site;
- Period annual averaging of concentrations for construction years;
- Unit emission rate of 1 g/s for all sources; and
- CARB's Digital Elevation Model Files for terrain data.

3.3 INPUTS AND ASSUMPTIONS

Meteorological Data

Pre-processed meteorological data from 2012 to 2014 collected at the Sacramento Executive Airport were obtained from CARB. The Sacramento Executive Airport is the nearest and, therefore, most representative, meteorological station for the project site. The wind primarily blows from the south-southwest. Dispersion modeling applied a time-averaged, simplified representation of turbulent, atmospheric transport to approximate how pollutants are carried, mixed, dispersed, and diluted by the local winds.

Receptor Grid

A receptor grid was placed out to 1,225 meters (m) from the project site boundary to encompass nearby residential and commercial land uses. The grid was placed with 25-meter spacing between receptors.

Discrete receptors were removed from the project site. All receptors were given a flagpole receptor height of 1.8m to represent average breathing height per OEHHA guidance (OEHHA 2015:4-22). All receptor points are indicated in the AERMOD output files within this appendix. .

Source Type and Dimensions

For each project site where construction activities would occur, construction emission sources were modeled as an array of adjacent volume sources. Each volume source was assumed to have 20 m sides, an internal lateral dimension of 9.3 m, and an internal vertical dimension of 1.0 m, the latter two attributes were calculated from the length of the volume source side.

Each site's haul routes (with separate ingress and egress points) were modeled as line sources to represent a series of volume sources. The line-volume sources represent the haul truck emissions traveling to and from each site. These line sources were assumed to have an adjacent configuration of volume sources spaced at 10 meter intervals, with a 5.1 m plume height, 9.0 m plume width, and a 2.6 meter release height. These were calculated based on the assumption that trucks traveling on these routes would have an average height of 3 m (10 feet) and width of 2.4 m (8 feet).

Figures 1, 2, and 3 below depict the source locations and haul routes for each of the three locations assessed.

Figure 1 Emissions Sources – Erosion Protection Sites 2-2 and 2-3 (2022)

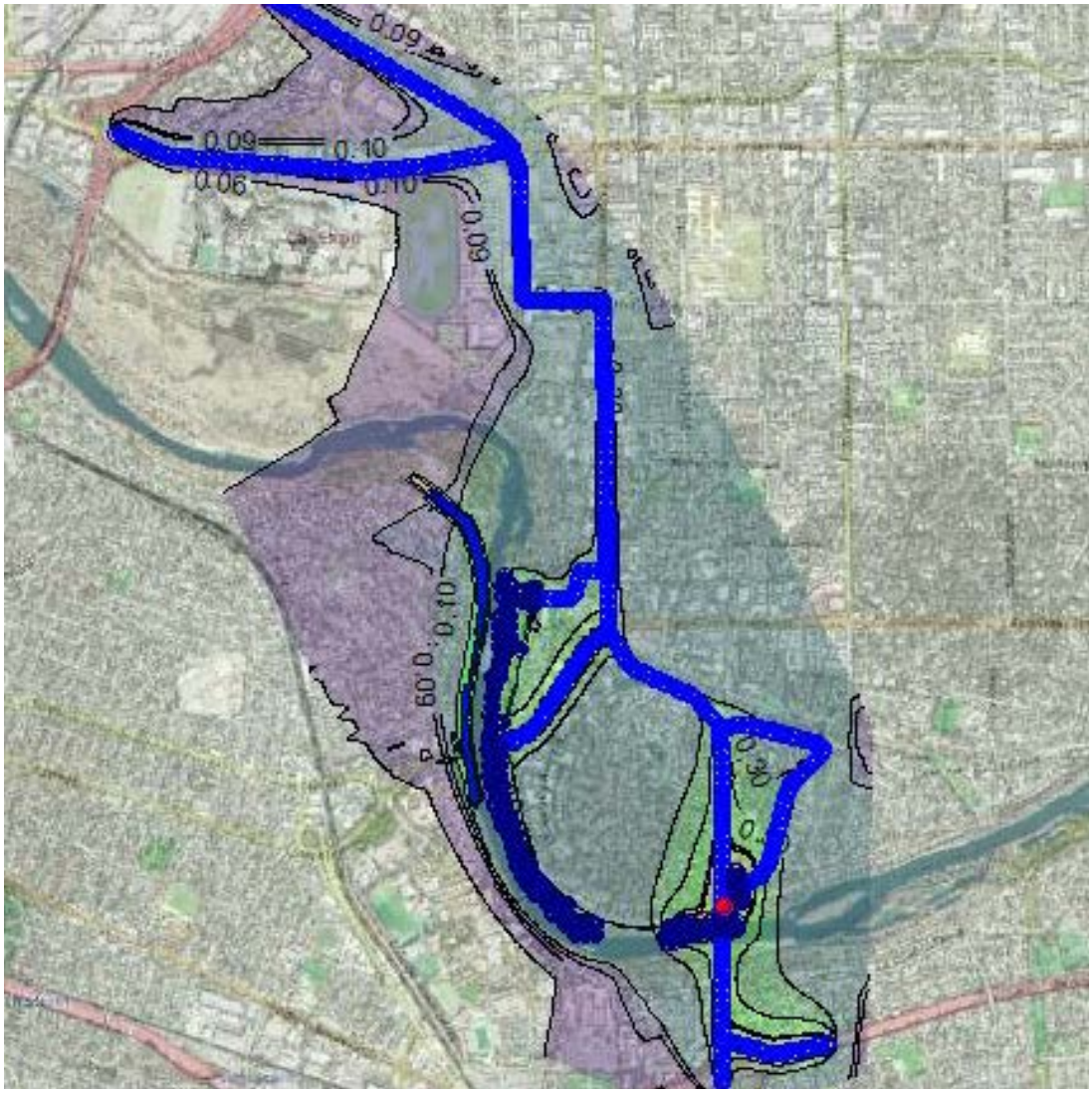

Figure 2 Emissions Sources – Arden Pond Mitigation Site (2022)

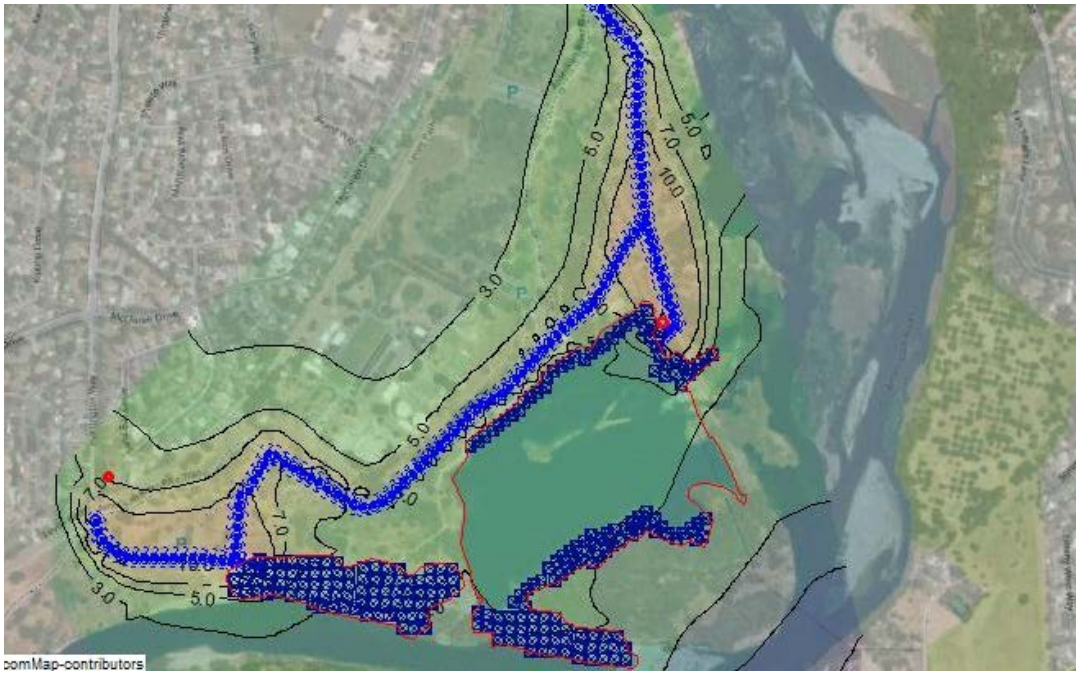

Figure 3 Emissions Sources – Campus Commons Golf Course Golf Course (2023)

4 HEALTH RISK CALCULATIONS

4.1 CANCER AND CHRONIC NONCANCER RISK

To analyze impacts to sensitive receptors, the resulting pollutant concentrations from the AERMOD dispersion analysis was applied to the Hotspots Analysis and Reporting Program Version 2.0.3 Version 2.0.3 (ADMRT 19121), or HARP2. CARB developed HARP2 as a tool to implement risk assessments and incorporates requirements from OEHHA's *Air Toxics Hot Spot Program Risk Assessment Guidelines: Guidance Manual for Preparation of Health Risk Assessments* (OEHHA 2015).

Total annual tons of PM_{10} exhaust from project construction emissions calculation results were converted to pounds per year and pounds per day, which were then input into HARP2. The estimates of potential residential cancer risk were prepared in accordance with OEHHA Guidance. The cancer risk was estimated for construction occurring in 2022 and 2023. Risk parameters for cancer and non-cancer scenarios are presented in Table 1, below.

Table 1 Risk Parameters for Cancer and Non-Cancer Risk from Construction Emissions[1]

Risk Parameters	Residential Receptors
Analysis Type	Cancer Risk and Chronic Risk (Non-cancer)
Receptor Type	Residential
Exposure Duration	1 year
Starting Age	3rd Trimester
Intake Rate Percentile	OEHHA Derived Method
Risk Pathways Evaluated	Minimum Residential Pathways
Deposition Rate	0.05 m/s
FAH	Off
Climate	Mixed

Notes: OEHHA = Office of Environmental Health Hazard Assessment; m/s = meters per second; FAH = fraction of time at home

[1] Analysis was prepared consistent with OEHHA Guidance (OEHHA 2015).

Source: Prepared by Ascent Environmental, Inc., in 2021

5 RESULTS

5.1 CONSTRUCTION

Based on the air dispersion modeling and risk calculations discussed above, the increased cancer and chronic noncancer risks to nearby receptors at each construction location due to project-related diesel PM emissions are presented in Table 2 below.

Table 2 Cancer and Chronic Noncancer Health Risks due to Construction Emissions[1]

Construction Location	Maximum Chronic Health Hazard Index	Maximum Cancer Risk Modeled (chances per million)	Maximum Exposed Individual Resident (MEIR) Cancer Risk (chances per million)
Erosion Protection Sites 2-2 and 2-3	0.007	5.97	< 5.97
Arden Pond Mitigation Site	0.04	35.6	6.54
Campus Commons Golf Course	0.0005	0.45	< 0.45

Source: Prepared by Ascent Environmental, Inc., in 2021

Figures 4, 5, and 6 graphically depict the maximum cancer risk at nearby receptors due to construction emissions as colored contours radiating outward from the site. Considering the SMAQMD threshold of significance of 10 chances in a million for cancer risk and a health hazard index threshold of less than 1.0, exposure of nearby residential receptors to construction-related TAC emissions would not result in cancer or chronic noncancer health risks that exceed the threshold of significance at any construction location.

Figure 4 Maximum Cancer Risk – Erosion Protection Sites 2-2 and 2-3 (2022)

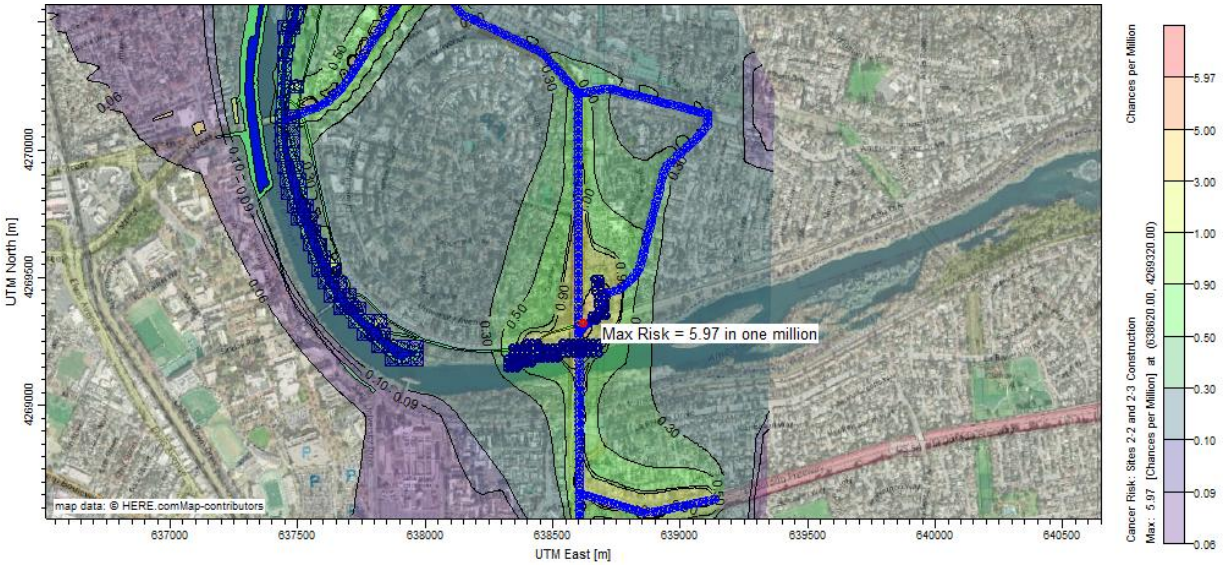

Figure 5 Maximum Cancer Risk and MEIR – Arden Pond Mitigation Site (2022)

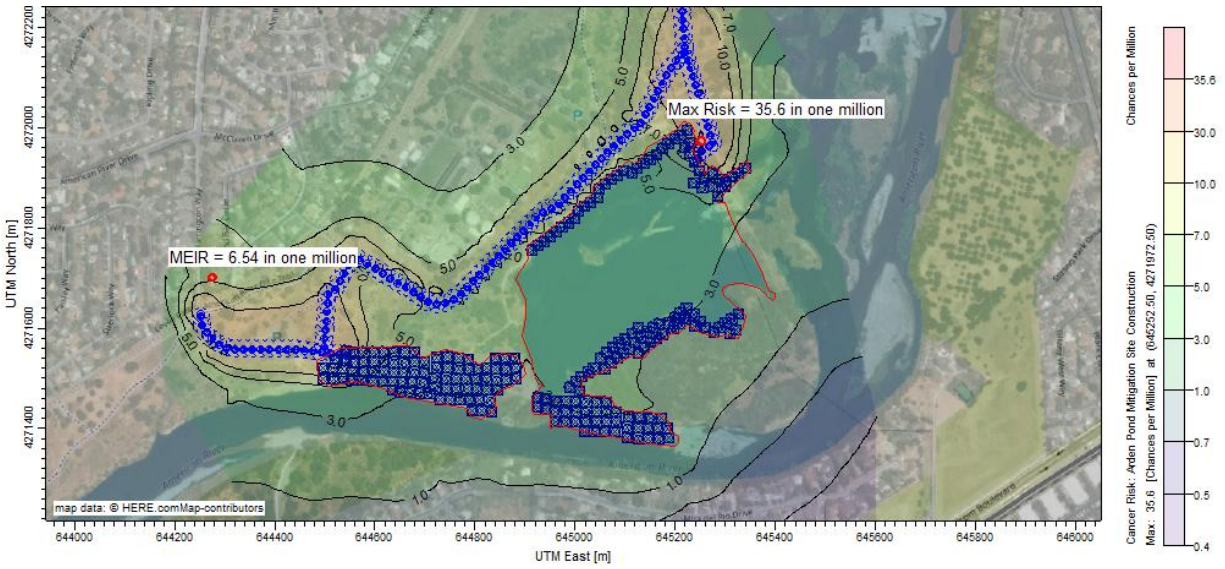

Figure 6 Maximum Cancer Risk – Campus Commons Golf Course Golf Course (2023)

As worker risk would not be higher than the modeled risk to residential receptors, this was not modeled.

Conclusion

Construction-generated TACs would not expose nearby receptors to significant cancer or chronic noncancer health risks at any of the three construction locations.

6 REFERENCES

OEHHA. *See* Office of Environmental Health Hazard Assessment

Office of Environmental Health Hazard Assessment. 2015. *Air Toxics Hot Spots Program. Risk Assessment Guidelines. Guidance Manual for Preparation of Health Risk Assessments.* Available: https://oehha.ca.gov/media/downloads/crnr/2015guidancemanual.pdf. Accessed November 27, 2020.

Sacramento Metropolitan Air Quality Management District. 2013 (July). *Guide to Air Quality Assessment in Sacramento County, Chapter 3 (Construction): Dispersion Modeling of Construction-Generated PM_{10} Emissions*. Available: http://www.airquality.org/LandUseTransportation/Documents/Ch3PMDispersionModelingGuidanceFINAL7-2013.pdf. Accessed February 13, 2021.

SMAQMD. *See* Sacramento Metropolitan Air Quality Management District.

Annual Total by Site

Arden Pond (2022)

Year	ROG (tons/year)	CO (tons/year)	NOx (tons/year)	PM10 (tons/year)	PM2.5 (tons/year)	CO2 (MT/year)	CH4 (MT/year)	N2O (MT/year)	MTCO2e/year
2022	0.20	3.6	1.3	0.034	0.030	2,775.0	0.141	0.041	2,790.6
2023	0.0001	0.0011	0.0001	0.0000021	0.0000017	0.254	0.000010	0.000008	0.257

Site 2-2 (2022)

Year	ROG (tons/year)	CO (tons/year)	NOx (tons/year)	PM10 (tons/year)	PM2.5 (tons/year)	CO2 (MT/year)	CH4 (MT/year)	N2O (MT/year)	MTCO2e/year
2022	0.067	1.1	0.605	0.022	0.012	447.2	0.040	0.023	455.1
2023	0.0001	0.0011	0.0001	0.0000021	0.0000017	0.254	0.000010	0.000008	0.257

Site 2-3 (2022)

Year	ROG (tons/year)	CO (tons/year)	NOx (tons/year)	PM10 (tons/year)	PM2.5 (tons/year)	CO2 (MT/year)	CH4 (MT/year)	N2O (MT/year)	MTCO2e/year
2022	0.165	2.7	2.911	0.092	0.035	2,745.7	0.165	0.165	2,799.1
2023	0.0001	0.0011	0.0001	0.0000021	0.0000017	0.254	0.000010	0.000008	0.257

Golf Course Reconstruction (2023)

Year	ROG (tons/year)	CO (tons/year)	NOx (tons/year)	PM10 (tons/year)	PM2.5 (tons/year)	CO2 (MT/year)	CH4 (MT/year)	N2O (MT/year)	MTCO2e/year
2023	0.1	1.3	0.5	0.012	0.011	367.5	0.051	0.0032	369.8

Weighted Annual Total by Site (for HRA)

Arden Pond (7 months)	Vol Sources	Total Sources	PM10 (tons/year)	Wtd tons/year	Wtd lbs/year	days/year	lb/day	lb/hr	g/sec	Wtd g/sec			
2022 Site	219	341	0.031229	0.020056		210	0.29742	0.02974186	0.003747	0.002406693		Max lb/day	Max lb/hr
2022 Haul Route	122	341	0.000030	0.000011		74	0.00080	7.99412E-05	0.000010	3.60362E-06			
				0.02007	**40.13343**					**0.002410297**	**TOTAL**	**0.675**	**0.06745**
2-2 (7 months)													
2022 Site	85	1059	0.009430	0.000757		210	0.08981	0.008980725	0.001132	9.08233E-05			
2022 Haul Route	436	1059	0.000026	0.000011		108	0.00048	4.77044E-05	0.000006	2.47464E-06			
2-3 (9 months)													
2022 Site	84	1059	0.017507	0.001389		270	0.12968	0.012968217	0.001634	0.000129606		Max lb/day	
2022 Haul Route	454	1059	0.000435	0.000186		164	0.00530	0.000530255	0.000067	2.86423E-05			
				0.00234	**4.68510**					**0.000251547**	**TOTAL**	**1.085**	**0.108536**
Golf Course (6 months)													
2023 Site	42	506	0.011515	0.000956		180	0.12794	0.012794226	0.001612	0.000133806		Max lb/day	
2023 Haul Route	464	506	0.000002	0.000002		20	0.00024	2.43058E-05	0.000003	2.80827E-06			
				0.00096	**1.91601**					**0.000136614**	**TOTAL**	**0.317**	**0.0317**

		Unit
Mass Conversion Rate	453.59	g/lb

Results Summary

C:\Users\chris.lovett\OneDrive - Ascent Environmental\Desktop\2021 H

PM10 - Concentration - Source Group: ALL

Averaging Period	Rank	Peak	Units	X (m)	Y (m)	ZELEV (m)	ZFLAG (m)	ZHILL (m)	Peak Date, Start Hour
1-HR	1ST	2290.02411	ug/m^3	638620.00	4269280.00	7.74	0.00	7.74	12/29/2014, 18
24-HR	1ST	1036.92385	ug/m^3	638700.00	4269360.00	8.08	0.00	8.08	12/1/2014, 24
ANNUAL		497.79245	ug/m^3	638620.00	4269320.00	7.92	0.00	7.92	
PERIOD		5.96580		638620.00	4269320.00	-99.00	-99.00	-99.00	

Control Pathway

AERMOD

Dispersion Options

Titles

C:\Users\chris.lovett\OneDrive - Ascent Environmental\Desktop\2021 H

Dispersion Options

- [x] Regulatory Default
- [ ] Non-Default Options

Dispersion Coefficient

Urban

Population:
Name (Optional):
Roughness Length:

Output Type

- [x] Concentration
- [ ] Total Deposition (Dry & Wet)
- [ ] Dry Deposition
- [ ] Wet Deposition

Plume Depletion

- [ ] Dry Removal
- [ ] Wet Removal

Output Warnings

- [ ] No Output Warnings
- [ ] Non-fatal Warnings for Non-sequential Met Data

Pollutant / Averaging Time / Terrain Options

Pollutant Type

PM10

Averaging Time Options

Hours

1	2	3	4	6	8	12	24
[x]	[ ]	[ ]	[ ]	[ ]	[ ]	[ ]	[x]

- [ ] Month
- [ ] Period
- [x] Annual

Exponential Decay

Half-life of 4 hrs will be used
Optional decay rate

Terrain Height Options

- [ ] Flat
- [x] Elevated

SO: Meters
RE: Meters
TG: Meters

Flagpole Receptors

- [ ] Yes
- [x] No

Default Height = 0.00 m

Control Pathway

AERMOD

Optional Files

- [ ] Re-Start File
- [ ] Init File
- [ ] Multi-Year Analyses
- [ ] Event Input File
- [x] Error Listing File

Detailed Error Listing File

Filename: 2021 ARCF 2-2 2-3.err

Meteorology Pathway

AERMOD

Met Input Data

Surface Met Data

Filename: Met Data\Exec 10-14 N1MD.SFC
Format Type: Default AERMET format

Profile Met Data

Filename: Met Data\Exec 10-14 N1MD.PFL
Format Type: Default AERMET format

Wind Speed

☐ Wind Speeds are Vector Mean (Not Scalar Means)

Wind Direction

Rotation Adjustment [deg]:

Potential Temperature Profile

Base Elevation above MSL (for Primary Met Tower): 30.00 [ft]

Meteorological Station Data

Stations	Station No.	Year	X Coordinate [m]	Y Coordinate [m]	Station Name
Surface		2010			SACRAMENTO/EXECUTIVE ARPT
Upper Air		2010			OAKLAND/WSO AP

Data Period

Data Period to Process

Start Date: 1/1/2012 Start Hour: 1 End Date: 12/31/2014 End Hour: 24

Wind Speed Categories

Stability Category	Wind Speed [m/s]	Stability Category	Wind Speed [m/s]
A	1.54	D	8.23
B	3.09	E	10.8
C	5.14	F	No Upper Bound

WIND ROSE PLOT:

Station #23232 - SACRAMENTO/EXECUTIVE ARPT, CA

DISPLAY:

Wind Speed
Direction (blowing from)

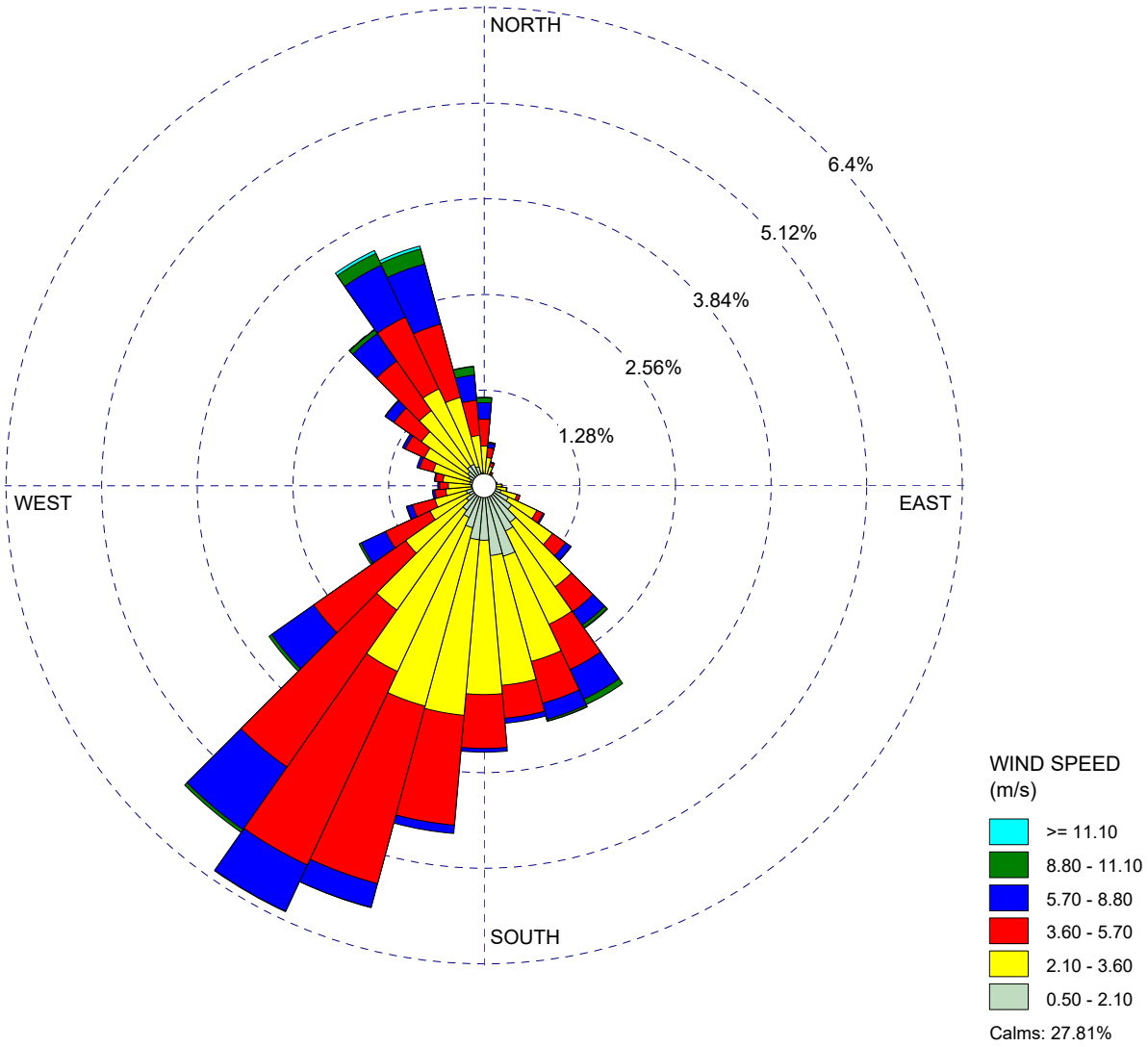

COMMENTS:	DATA PERIOD:	COMPANY NAME:	
ARCF Subreach 2	**Start Date: 1/1/2010 - 00:00** **End Date: 12/31/2014 - 23:59**	**Ascent Environmental**	
		MODELER: **C. Lovett**	
	CALM WINDS: **27.81%**	TOTAL COUNT: **41720 hrs.**	
	AVG. WIND SPEED: **2.60 m/s**	DATE: **2/17/2021**	PROJECT NO.: **19010068.02**

WRPLOT View - Lakes Environmental Software

Receptor Pathway

Receptor Networks

Note: Terrain Elavations and Flagpole Heights for Network Grids are in Page RE2 - 1 (If applicable)
Generated Discrete Receptors for Multi-Tier (Risk) Grid and Receptor Locations for Fenceline Grid are in Page RE3 - 1 (If applicable)

Discrete Receptors

Discrete Cartesian Receptors

Record Number	X-Coordinate [m]	Y-Coordinate [m]	Group Name Optional)	Terrain Elevations	Flagpole Heights [m] Optional)
1	638300.00	4268400.00	UCART2	10.67	
2	638340.00	4268400.00	UCART2	10.70	
3	638380.00	4268400.00	UCART2	10.74	
4	638420.00	4268400.00	UCART2	10.67	
5	638460.00	4268400.00	UCART2	10.67	
6	638500.00	4268400.00	UCART2	10.67	
7	638540.00	4268400.00	UCART2	10.67	
8	638580.00	4268400.00	UCART2	10.67	
9	638620.00	4268400.00	UCART2	10.67	
10	638660.00	4268400.00	UCART2	10.67	
11	638700.00	4268400.00	UCART2	10.67	
12	638740.00	4268400.00	UCART2	10.67	
13	638780.00	4268400.00	UCART2	10.67	
14	638820.00	4268400.00	UCART2	10.67	
15	638860.00	4268400.00	UCART2	10.67	
16	638900.00	4268400.00	UCART2	10.67	
17	638300.00	4268440.00	UCART2	10.67	
18	638340.00	4268440.00	UCART2	10.67	
19	638380.00	4268440.00	UCART2	10.67	
20	638420.00	4268440.00	UCART2	10.67	
21	638460.00	4268440.00	UCART2	10.67	
22	638500.00	4268440.00	UCART2	10.67	
23	638540.00	4268440.00	UCART2	10.67	
24	638580.00	4268440.00	UCART2	10.67	
25	638620.00	4268440.00	UCART2	10.80	
26	638660.00	4268440.00	UCART2	10.92	
27	638700.00	4268440.00	UCART2	10.92	
28	638740.00	4268440.00	UCART2	10.79	
29	638780.00	4268440.00	UCART2	10.67	
30	638820.00	4268440.00	UCART2	10.67	

31	638860.00	4268440.00	UCART2	10.67
32	638900.00	4268440.00	UCART2	10.67
33	638300.00	4268480.00	UCART2	10.67
34	638340.00	4268480.00	UCART2	10.67
35	638380.00	4268480.00	UCART2	10.67
36	638420.00	4268480.00	UCART2	10.67
37	638460.00	4268480.00	UCART2	10.67
38	638500.00	4268480.00	UCART2	10.67
39	638540.00	4268480.00	UCART2	10.67
40	638580.00	4268480.00	UCART2	10.68
41	638620.00	4268480.00	UCART2	10.86
42	638660.00	4268480.00	UCART2	10.97
43	638700.00	4268480.00	UCART2	10.97
44	638740.00	4268480.00	UCART2	10.97
45	638780.00	4268480.00	UCART2	10.97
46	638820.00	4268480.00	UCART2	10.92
47	638860.00	4268480.00	UCART2	10.69
48	638900.00	4268480.00	UCART2	10.67
49	638940.00	4268480.00	UCART2	10.67
50	638300.00	4268520.00	UCART2	10.67
51	638340.00	4268520.00	UCART2	10.67
52	638380.00	4268520.00	UCART2	10.67
53	638420.00	4268520.00	UCART2	10.67
54	638460.00	4268520.00	UCART2	10.67
55	638500.00	4268520.00	UCART2	10.67
56	638540.00	4268520.00	UCART2	10.67
57	638580.00	4268520.00	UCART2	10.73
58	638620.00	4268520.00	UCART2	10.97
59	638660.00	4268520.00	UCART2	10.97
60	638700.00	4268520.00	UCART2	10.97
61	638740.00	4268520.00	UCART2	10.97
62	638780.00	4268520.00	UCART2	10.97
63	638820.00	4268520.00	UCART2	10.97
64	638860.00	4268520.00	UCART2	10.89
65	638900.00	4268520.00	UCART2	10.82
66	638940.00	4268520.00	UCART2	10.67
67	638300.00	4268560.00	UCART2	10.41
68	638340.00	4268560.00	UCART2	10.41

69	638380.00	4268560.00	UCART2	10.55
70	638420.00	4268560.00	UCART2	10.67
71	638460.00	4268560.00	UCART2	10.67
72	638500.00	4268560.00	UCART2	10.67
73	638540.00	4268560.00	UCART2	10.67
74	638580.00	4268560.00	UCART2	10.73
75	638620.00	4268560.00	UCART2	10.97
76	638660.00	4268560.00	UCART2	10.97
77	638700.00	4268560.00	UCART2	10.97
78	638740.00	4268560.00	UCART2	11.11
79	638780.00	4268560.00	UCART2	11.01
80	638820.00	4268560.00	UCART2	10.97
81	638860.00	4268560.00	UCART2	10.97
82	638900.00	4268560.00	UCART2	10.97
83	638940.00	4268560.00	UCART2	10.92
84	638300.00	4268600.00	UCART2	10.36
85	638340.00	4268600.00	UCART2	10.36
86	638380.00	4268600.00	UCART2	10.50
87	638420.00	4268600.00	UCART2	10.66
88	638460.00	4268600.00	UCART2	10.67
89	638500.00	4268600.00	UCART2	10.67
90	638540.00	4268600.00	UCART2	10.67
91	638580.00	4268600.00	UCART2	10.77
92	638620.00	4268600.00	UCART2	11.00
93	638660.00	4268600.00	UCART2	11.24
94	638700.00	4268600.00	UCART2	11.28
95	638740.00	4268600.00	UCART2	11.28
96	638780.00	4268600.00	UCART2	11.28
97	638820.00	4268600.00	UCART2	11.28
98	638860.00	4268600.00	UCART2	11.28
99	638900.00	4268600.00	UCART2	11.28
100	638940.00	4268600.00	UCART2	11.33
101	638980.00	4268600.00	UCART2	11.30
102	639020.00	4268600.00	UCART2	11.28
103	639060.00	4268600.00	UCART2	11.33
104	639100.00	4268600.00	UCART2	11.33
105	638300.00	4268640.00	UCART2	10.21
106	638340.00	4268640.00	UCART2	10.36

107	638380.00	4268640.00	UCART2	10.36
108	638420.00	4268640.00	UCART2	10.49
109	638460.00	4268640.00	UCART2	10.67
110	638500.00	4268640.00	UCART2	10.67
111	638540.00	4268640.00	UCART2	10.67
112	638580.00	4268640.00	UCART2	10.97
113	638620.00	4268640.00	UCART2	11.14
114	638660.00	4268640.00	UCART2	11.28
115	638700.00	4268640.00	UCART2	11.28
116	638740.00	4268640.00	UCART2	11.28
117	638780.00	4268640.00	UCART2	11.28
118	638820.00	4268640.00	UCART2	11.43
119	638860.00	4268640.00	UCART2	11.43
120	638900.00	4268640.00	UCART2	11.43
121	638940.00	4268640.00	UCART2	11.58
122	638980.00	4268640.00	UCART2	11.50
123	639020.00	4268640.00	UCART2	11.43
124	639060.00	4268640.00	UCART2	11.58
125	639100.00	4268640.00	UCART2	11.58
126	638300.00	4268680.00	UCART2	10.06
127	638340.00	4268680.00	UCART2	10.16
128	638380.00	4268680.00	UCART2	10.36
129	638420.00	4268680.00	UCART2	10.36
130	638460.00	4268680.00	UCART2	10.46
131	638500.00	4268680.00	UCART2	10.67
132	638540.00	4268680.00	UCART2	10.67
133	638580.00	4268680.00	UCART2	10.97
134	638620.00	4268680.00	UCART2	11.14
135	638660.00	4268680.00	UCART2	11.28
136	638700.00	4268680.00	UCART2	11.53
137	638740.00	4268680.00	UCART2	11.53
138	638780.00	4268680.00	UCART2	11.53
139	638820.00	4268680.00	UCART2	11.58
140	638860.00	4268680.00	UCART2	11.72
141	638900.00	4268680.00	UCART2	11.84
142	638940.00	4268680.00	UCART2	11.84
143	638980.00	4268680.00	UCART2	11.70
144	639020.00	4268680.00	UCART2	11.58

145	639060.00	4268680.00	UCART2	11.84
146	639100.00	4268680.00	UCART2	11.84
147	638300.00	4268720.00	UCART2	9.97
148	638340.00	4268720.00	UCART2	10.02
149	638380.00	4268720.00	UCART2	10.06
150	638420.00	4268720.00	UCART2	10.28
151	638460.00	4268720.00	UCART2	10.36
152	638500.00	4268720.00	UCART2	10.53
153	638540.00	4268720.00	UCART2	10.67
154	638580.00	4268720.00	UCART2	11.03
155	638620.00	4268720.00	UCART2	11.31
156	638660.00	4268720.00	UCART2	11.55
157	638700.00	4268720.00	UCART2	11.63
158	638740.00	4268720.00	UCART2	11.63
159	638780.00	4268720.00	UCART2	11.85
160	638820.00	4268720.00	UCART2	11.89
161	638860.00	4268720.00	UCART2	11.91
162	638900.00	4268720.00	UCART2	11.94
163	638940.00	4268720.00	UCART2	11.94
164	638980.00	4268720.00	UCART2	11.94
165	639020.00	4268720.00	UCART2	11.89
166	639060.00	4268720.00	UCART2	11.89
167	639100.00	4268720.00	UCART2	11.89
168	638300.00	4268760.00	UCART2	9.75
169	638340.00	4268760.00	UCART2	9.78
170	638380.00	4268760.00	UCART2	9.91
171	638420.00	4268760.00	UCART2	10.04
172	638460.00	4268760.00	UCART2	10.24
173	638500.00	4268760.00	UCART2	10.53
174	638540.00	4268760.00	UCART2	10.67
175	638580.00	4268760.00	UCART2	11.19
176	638620.00	4268760.00	UCART2	11.59
177	638660.00	4268760.00	UCART2	11.74
178	638700.00	4268760.00	UCART2	11.92
179	638740.00	4268760.00	UCART2	12.04
180	638780.00	4268760.00	UCART2	12.04
181	638820.00	4268760.00	UCART2	12.04
182	638860.00	4268760.00	UCART2	12.12

183	638900.00	4268760.00	UCART2	12.19
184	638940.00	4268760.00	UCART2	12.19
185	638980.00	4268760.00	UCART2	12.19
186	639020.00	4268760.00	UCART2	12.06
187	639060.00	4268760.00	UCART2	12.04
188	639100.00	4268760.00	UCART2	12.04
189	639140.00	4268760.00	UCART2	12.04
190	639180.00	4268760.00	UCART2	12.04
191	639220.00	4268760.00	UCART2	12.04
192	639260.00	4268760.00	UCART2	12.04
193	639300.00	4268760.00	UCART2	12.04
194	639340.00	4268760.00	UCART2	12.12
195	638300.00	4268800.00	UCART2	9.75
196	638340.00	4268800.00	UCART2	9.75
197	638380.00	4268800.00	UCART2	9.75
198	638420.00	4268800.00	UCART2	9.80
199	638460.00	4268800.00	UCART2	10.12
200	638500.00	4268800.00	UCART2	10.53
201	638540.00	4268800.00	UCART2	10.89
202	638580.00	4268800.00	UCART2	11.39
203	638620.00	4268800.00	UCART2	11.86
204	638660.00	4268800.00	UCART2	12.11
205	638700.00	4268800.00	UCART2	12.15
206	638740.00	4268800.00	UCART2	12.19
207	638780.00	4268800.00	UCART2	12.19
208	638820.00	4268800.00	UCART2	12.14
209	638860.00	4268800.00	UCART2	11.94
210	638900.00	4268800.00	UCART2	11.94
211	638940.00	4268800.00	UCART2	11.94
212	638980.00	4268800.00	UCART2	11.94
213	639020.00	4268800.00	UCART2	11.94
214	639060.00	4268800.00	UCART2	11.99
215	639100.00	4268800.00	UCART2	12.19
216	639140.00	4268800.00	UCART2	12.19
217	639180.00	4268800.00	UCART2	12.19
218	639220.00	4268800.00	UCART2	12.19
219	639260.00	4268800.00	UCART2	12.19
220	639300.00	4268800.00	UCART2	12.14

221	639340.00	4268800.00	UCART2	11.94
222	638300.00	4268840.00	UCART2	9.45
223	638340.00	4268840.00	UCART2	9.50
224	638380.00	4268840.00	UCART2	9.70
225	638420.00	4268840.00	UCART2	9.70
226	638460.00	4268840.00	UCART2	9.76
227	638500.00	4268840.00	UCART2	10.33
228	638540.00	4268840.00	UCART2	11.19
229	638580.00	4268840.00	UCART2	11.75
230	638620.00	4268840.00	UCART2	12.19
231	638660.00	4268840.00	UCART2	12.15
232	638700.00	4268840.00	UCART2	12.04
233	638740.00	4268840.00	UCART2	11.84
234	638780.00	4268840.00	UCART2	11.84
235	638820.00	4268840.00	UCART2	11.73
236	638860.00	4268840.00	UCART2	11.53
237	638900.00	4268840.00	UCART2	11.53
238	638940.00	4268840.00	UCART2	11.53
239	638980.00	4268840.00	UCART2	11.53
240	639020.00	4268840.00	UCART2	11.53
241	639060.00	4268840.00	UCART2	11.63
242	639100.00	4268840.00	UCART2	11.84
243	639140.00	4268840.00	UCART2	11.84
244	639180.00	4268840.00	UCART2	11.84
245	639220.00	4268840.00	UCART2	11.86
246	639260.00	4268840.00	UCART2	11.84
247	639300.00	4268840.00	UCART2	11.84
248	639340.00	4268840.00	UCART2	11.84
249	638300.00	4268880.00	UCART2	9.30
250	638340.00	4268880.00	UCART2	9.33
251	638380.00	4268880.00	UCART2	9.45
252	638420.00	4268880.00	UCART2	9.45
253	638460.00	4268880.00	UCART2	9.48
254	638500.00	4268880.00	UCART2	9.93
255	638540.00	4268880.00	UCART2	10.87
256	638580.00	4268880.00	UCART2	11.95
257	638620.00	4268880.00	UCART2	12.11
258	638660.00	4268880.00	UCART2	11.77

259	638700.00	4268880.00	UCART2	11.43
260	638740.00	4268880.00	UCART2	11.35
261	638780.00	4268880.00	UCART2	11.28
262	638820.00	4268880.00	UCART2	11.12
263	638860.00	4268880.00	UCART2	11.12
264	638900.00	4268880.00	UCART2	11.12
265	638940.00	4268880.00	UCART2	11.12
266	638980.00	4268880.00	UCART2	11.12
267	639020.00	4268880.00	UCART2	11.26
268	639060.00	4268880.00	UCART2	11.43
269	639100.00	4268880.00	UCART2	11.43
270	639140.00	4268880.00	UCART2	11.43
271	639180.00	4268880.00	UCART2	11.43
272	639220.00	4268880.00	UCART2	11.51
273	639260.00	4268880.00	UCART2	11.45
274	639300.00	4268880.00	UCART2	11.43
275	639340.00	4268880.00	UCART2	11.43
276	638300.00	4268920.00	UCART2	9.14
277	638340.00	4268920.00	UCART2	9.15
278	638380.00	4268920.00	UCART2	9.19
279	638420.00	4268920.00	UCART2	9.19
280	638460.00	4268920.00	UCART2	9.19
281	638500.00	4268920.00	UCART2	9.52
282	638540.00	4268920.00	UCART2	10.33
283	638580.00	4268920.00	UCART2	11.69
284	638620.00	4268920.00	UCART2	11.64
285	638660.00	4268920.00	UCART2	11.11
286	638700.00	4268920.00	UCART2	10.77
287	638740.00	4268920.00	UCART2	10.74
288	638780.00	4268920.00	UCART2	10.72
289	638820.00	4268920.00	UCART2	10.72
290	638860.00	4268920.00	UCART2	10.72
291	638900.00	4268920.00	UCART2	10.72
292	638940.00	4268920.00	UCART2	10.72
293	638980.00	4268920.00	UCART2	10.85
294	639020.00	4268920.00	UCART2	11.02
295	639060.00	4268920.00	UCART2	11.02
296	639100.00	4268920.00	UCART2	11.02

297	637660.00	4268960.00	UCART2	10.06
298	637700.00	4268960.00	UCART2	10.01
299	637740.00	4268960.00	UCART2	9.74
300	637780.00	4268960.00	UCART2	9.70
301	637820.00	4268960.00	UCART2	9.48
302	637860.00	4268960.00	UCART2	9.44
303	637900.00	4268960.00	UCART2	9.26
304	637940.00	4268960.00	UCART2	9.14
305	637980.00	4268960.00	UCART2	9.08
306	638020.00	4268960.00	UCART2	9.04
307	638060.00	4268960.00	UCART2	9.00
308	638100.00	4268960.00	UCART2	7.65
309	638140.00	4268960.00	UCART2	7.77
310	638180.00	4268960.00	UCART2	8.13
311	638220.00	4268960.00	UCART2	8.13
312	638260.00	4268960.00	UCART2	8.15
313	638300.00	4268960.00	UCART2	7.74
314	638340.00	4268960.00	UCART2	8.34
315	638380.00	4268960.00	UCART2	8.92
316	638420.00	4268960.00	UCART2	9.09
317	638460.00	4268960.00	UCART2	9.09
318	638500.00	4268960.00	UCART2	9.09
319	638540.00	4268960.00	UCART2	9.14
320	638580.00	4268960.00	UCART2	9.50
321	638620.00	4268960.00	UCART2	9.93
322	638660.00	4268960.00	UCART2	9.96
323	638700.00	4268960.00	UCART2	10.01
324	638740.00	4268960.00	UCART2	10.01
325	638780.00	4268960.00	UCART2	10.23
326	638820.00	4268960.00	UCART2	10.27
327	638860.00	4268960.00	UCART2	10.31
328	638900.00	4268960.00	UCART2	10.31
329	638940.00	4268960.00	UCART2	10.31
330	638980.00	4268960.00	UCART2	10.47
331	639020.00	4268960.00	UCART2	10.62
332	639060.00	4268960.00	UCART2	10.62
333	639100.00	4268960.00	UCART2	10.62
334	637540.00	4269000.00	UCART2	10.43

335	637580.00	4269000.00	UCART2	10.23
336	637620.00	4269000.00	UCART2	10.06
337	637660.00	4269000.00	UCART2	9.98
338	637700.00	4269000.00	UCART2	9.77
339	637740.00	4269000.00	UCART2	9.57
340	637780.00	4269000.00	UCART2	9.45
341	637820.00	4269000.00	UCART2	9.32
342	637860.00	4269000.00	UCART2	9.27
343	637900.00	4269000.00	UCART2	8.98
344	637940.00	4269000.00	UCART2	8.70
345	637980.00	4269000.00	UCART2	8.35
346	638020.00	4269000.00	UCART2	8.15
347	638060.00	4269000.00	UCART2	7.94
348	638100.00	4269000.00	UCART2	7.86
349	638140.00	4269000.00	UCART2	7.62
350	638180.00	4269000.00	UCART2	7.62
351	638220.00	4269000.00	UCART2	7.62
352	638260.00	4269000.00	UCART2	7.78
353	638300.00	4269000.00	UCART2	7.92
354	638340.00	4269000.00	UCART2	8.11
355	638380.00	4269000.00	UCART2	8.31
356	638420.00	4269000.00	UCART2	8.51
357	638460.00	4269000.00	UCART2	8.56
358	638500.00	4269000.00	UCART2	8.69
359	638540.00	4269000.00	UCART2	8.82
360	638580.00	4269000.00	UCART2	8.99
361	638620.00	4269000.00	UCART2	9.07
362	638660.00	4269000.00	UCART2	9.14
363	638700.00	4269000.00	UCART2	9.48
364	638740.00	4269000.00	UCART2	9.60
365	638780.00	4269000.00	UCART2	9.60
366	638820.00	4269000.00	UCART2	9.66
367	638860.00	4269000.00	UCART2	9.91
368	638900.00	4269000.00	UCART2	9.91
369	638940.00	4269000.00	UCART2	9.94
370	638980.00	4269000.00	UCART2	10.14
371	639020.00	4269000.00	UCART2	10.21
372	639060.00	4269000.00	UCART2	10.21

373	639100.00	4269000.00	UCART2	10.21
374	637380.00	4269040.00	UCART2	10.67
375	637420.00	4269040.00	UCART2	10.67
376	637460.00	4269040.00	UCART2	10.67
377	637500.00	4269040.00	UCART2	10.40
378	637540.00	4269040.00	UCART2	10.23
379	637580.00	4269040.00	UCART2	10.06
380	637620.00	4269040.00	UCART2	9.80
381	637660.00	4269040.00	UCART2	9.78
382	637700.00	4269040.00	UCART2	9.53
383	637740.00	4269040.00	UCART2	9.45
384	637780.00	4269040.00	UCART2	9.31
385	637820.00	4269040.00	UCART2	9.15
386	637860.00	4269040.00	UCART2	8.79
387	637900.00	4269040.00	UCART2	8.19
388	637940.00	4269040.00	UCART2	7.76
389	637980.00	4269040.00	UCART2	7.21
390	638020.00	4269040.00	UCART2	6.37
391	638060.00	4269040.00	UCART2	6.35
392	638100.00	4269040.00	UCART2	6.35
393	638140.00	4269040.00	UCART2	6.35
394	638180.00	4269040.00	UCART2	6.35
395	638220.00	4269040.00	UCART2	6.35
396	638260.00	4269040.00	UCART2	6.37
397	638300.00	4269040.00	UCART2	6.40
398	638340.00	4269040.00	UCART2	6.40
399	638380.00	4269040.00	UCART2	7.10
400	638420.00	4269040.00	UCART2	7.94
401	638460.00	4269040.00	UCART2	7.98
402	638500.00	4269040.00	UCART2	8.16
403	638540.00	4269040.00	UCART2	8.28
404	638580.00	4269040.00	UCART2	8.33
405	638620.00	4269040.00	UCART2	8.47
406	638660.00	4269040.00	UCART2	8.58
407	638700.00	4269040.00	UCART2	8.70
408	638740.00	4269040.00	UCART2	9.08
409	638780.00	4269040.00	UCART2	9.19
410	638820.00	4269040.00	UCART2	9.26

411	638860.00	4269040.00	UCART2	9.50
412	638900.00	4269040.00	UCART2	9.50
413	638940.00	4269040.00	UCART2	9.76
414	638980.00	4269040.00	UCART2	9.80
415	639020.00	4269040.00	UCART2	9.80
416	639060.00	4269040.00	UCART2	9.80
417	639100.00	4269040.00	UCART2	9.80
418	637380.00	4269080.00	UCART2	10.67
419	637420.00	4269080.00	UCART2	10.64
420	637460.00	4269080.00	UCART2	10.40
421	637500.00	4269080.00	UCART2	10.26
422	637540.00	4269080.00	UCART2	10.03
423	637580.00	4269080.00	UCART2	9.79
424	637620.00	4269080.00	UCART2	9.74
425	637660.00	4269080.00	UCART2	9.57
426	637700.00	4269080.00	UCART2	9.45
427	637740.00	4269080.00	UCART2	9.35
428	637780.00	4269080.00	UCART2	9.09
429	637820.00	4269080.00	UCART2	8.78
430	637860.00	4269080.00	UCART2	7.97
431	638380.00	4269080.00	UCART2	6.10
432	638420.00	4269080.00	UCART2	7.20
433	638460.00	4269080.00	UCART2	7.41
434	638500.00	4269080.00	UCART2	7.62
435	638540.00	4269080.00	UCART2	7.84
436	638580.00	4269080.00	UCART2	7.87
437	638620.00	4269080.00	UCART2	7.87
438	638660.00	4269080.00	UCART2	7.87
439	638700.00	4269080.00	UCART2	7.72
440	638740.00	4269080.00	UCART2	8.13
441	638780.00	4269080.00	UCART2	8.35
442	638820.00	4269080.00	UCART2	8.44
443	638860.00	4269080.00	UCART2	8.85
444	638900.00	4269080.00	UCART2	9.03
445	638940.00	4269080.00	UCART2	9.36
446	638980.00	4269080.00	UCART2	8.99
447	639020.00	4269080.00	UCART2	9.07
448	639060.00	4269080.00	UCART2	9.26

449	639100.00	4269080.00	UCART2	9.37
450	637380.00	4269120.00	UCART2	10.67
451	637420.00	4269120.00	UCART2	10.50
452	637460.00	4269120.00	UCART2	10.23
453	637500.00	4269120.00	UCART2	10.03
454	637540.00	4269120.00	UCART2	9.74
455	637580.00	4269120.00	UCART2	9.60
456	637620.00	4269120.00	UCART2	9.57
457	637660.00	4269120.00	UCART2	9.45
458	637700.00	4269120.00	UCART2	9.32
459	637740.00	4269120.00	UCART2	9.08
460	637780.00	4269120.00	UCART2	8.51
461	637820.00	4269120.00	UCART2	7.30
462	638540.00	4269120.00	UCART2	6.85
463	638580.00	4269120.00	UCART2	6.85
464	638620.00	4269120.00	UCART2	6.85
465	638660.00	4269120.00	UCART2	6.85
466	638700.00	4269120.00	UCART2	6.25
467	638740.00	4269120.00	UCART2	6.85
468	638780.00	4269120.00	UCART2	6.85
469	638820.00	4269120.00	UCART2	6.88
470	638860.00	4269120.00	UCART2	7.09
471	638900.00	4269120.00	UCART2	8.09
472	638940.00	4269120.00	UCART2	8.53
473	638980.00	4269120.00	UCART2	7.23
474	639020.00	4269120.00	UCART2	6.75
475	639060.00	4269120.00	UCART2	7.22
476	639100.00	4269120.00	UCART2	7.54
477	637380.00	4269160.00	UCART2	10.67
478	637420.00	4269160.00	UCART2	10.50
479	637460.00	4269160.00	UCART2	10.10
480	637500.00	4269160.00	UCART2	9.74
481	637540.00	4269160.00	UCART2	9.47
482	637580.00	4269160.00	UCART2	9.23
483	637620.00	4269160.00	UCART2	9.25
484	637660.00	4269160.00	UCART2	9.31
485	637700.00	4269160.00	UCART2	9.15
486	637740.00	4269160.00	UCART2	8.26

487	637860.00	4269160.00	UCART2	6.10
488	637900.00	4269160.00	UCART2	6.78
489	637940.00	4269160.00	UCART2	7.37
490	637980.00	4269160.00	UCART2	7.62
491	638020.00	4269160.00	UCART2	7.62
492	638060.00	4269160.00	UCART2	7.62
493	638100.00	4269160.00	UCART2	7.87
494	638140.00	4269160.00	UCART2	7.74
495	638180.00	4269160.00	UCART2	7.40
496	638220.00	4269160.00	UCART2	7.37
497	638260.00	4269160.00	UCART2	7.37
498	638300.00	4269160.00	UCART2	6.26
499	638420.00	4269160.00	UCART2	6.10
500	637380.00	4269200.00	UCART2	10.66
501	637420.00	4269200.00	UCART2	10.48
502	637460.00	4269200.00	UCART2	10.10
503	637500.00	4269200.00	UCART2	9.69
504	637540.00	4269200.00	UCART2	9.26
505	637580.00	4269200.00	UCART2	8.83
506	637620.00	4269200.00	UCART2	8.94
507	637660.00	4269200.00	UCART2	8.84
508	637700.00	4269200.00	UCART2	8.01
509	637980.00	4269200.00	UCART2	7.72
510	638020.00	4269200.00	UCART2	7.92
511	638060.00	4269200.00	UCART2	7.92
512	638100.00	4269200.00	UCART2	7.92
513	638140.00	4269200.00	UCART2	7.92
514	638180.00	4269200.00	UCART2	7.92
515	638220.00	4269200.00	UCART2	7.92
516	638260.00	4269200.00	UCART2	7.92
517	638300.00	4269200.00	UCART2	7.70
518	638660.00	4269200.00	UCART2	6.10
519	637380.00	4269240.00	UCART2	10.64
520	637420.00	4269240.00	UCART2	10.43
521	637460.00	4269240.00	UCART2	10.10
522	637500.00	4269240.00	UCART2	9.69
523	637540.00	4269240.00	UCART2	9.12
524	637580.00	4269240.00	UCART2	8.44

525	637620.00	4269240.00	UCART2	8.05
526	637660.00	4269240.00	UCART2	7.43
527	637940.00	4269240.00	UCART2	7.90
528	637980.00	4269240.00	UCART2	7.92
529	638020.00	4269240.00	UCART2	7.92
530	638060.00	4269240.00	UCART2	7.92
531	638100.00	4269240.00	UCART2	7.92
532	638140.00	4269240.00	UCART2	7.92
533	638180.00	4269240.00	UCART2	7.92
534	638220.00	4269240.00	UCART2	7.92
535	638260.00	4269240.00	UCART2	7.92
536	638300.00	4269240.00	UCART2	7.92
537	638340.00	4269240.00	UCART2	7.80
538	638380.00	4269240.00	UCART2	7.84
539	638460.00	4269240.00	UCART2	7.62
540	638500.00	4269240.00	UCART2	7.62
541	638700.00	4269240.00	UCART2	6.86
542	638740.00	4269240.00	UCART2	6.45
543	637300.00	4269280.00	UCART2	10.67
544	637340.00	4269280.00	UCART2	10.67
545	637380.00	4269280.00	UCART2	10.67
546	637420.00	4269280.00	UCART2	10.64
547	637460.00	4269280.00	UCART2	10.57
548	637500.00	4269280.00	UCART2	10.35
549	637540.00	4269280.00	UCART2	9.24
550	637620.00	4269280.00	UCART2	7.61
551	637740.00	4269280.00	UCART2	6.35
552	637980.00	4269280.00	UCART2	7.92
553	638020.00	4269280.00	UCART2	7.92
554	638060.00	4269280.00	UCART2	7.92
555	638100.00	4269280.00	UCART2	7.92
556	638140.00	4269280.00	UCART2	7.92
557	638180.00	4269280.00	UCART2	7.92
558	638220.00	4269280.00	UCART2	7.92
559	638260.00	4269280.00	UCART2	7.92
560	638300.00	4269280.00	UCART2	7.92
561	638340.00	4269280.00	UCART2	7.92
562	638380.00	4269280.00	UCART2	7.92

563	638420.00	4269280.00	UCART2	7.92
564	638460.00	4269280.00	UCART2	7.87
565	638500.00	4269280.00	UCART2	7.74
566	638540.00	4269280.00	UCART2	7.62
567	638580.00	4269280.00	UCART2	7.87
568	638620.00	4269280.00	UCART2	7.74
569	638660.00	4269280.00	UCART2	7.84
570	638700.00	4269280.00	UCART2	7.62
571	638740.00	4269280.00	UCART2	7.49
572	638780.00	4269280.00	UCART2	7.37
573	638820.00	4269280.00	UCART2	7.37
574	638860.00	4269280.00	UCART2	7.37
575	638900.00	4269280.00	UCART2	7.37
576	637300.00	4269320.00	UCART2	10.36
577	637340.00	4269320.00	UCART2	10.32
578	637380.00	4269320.00	UCART2	10.41
579	637420.00	4269320.00	UCART2	10.64
580	637460.00	4269320.00	UCART2	10.67
581	637500.00	4269320.00	UCART2	10.47
582	637540.00	4269320.00	UCART2	9.08
583	637580.00	4269320.00	UCART2	7.96
584	637700.00	4269320.00	UCART2	6.32
585	637860.00	4269320.00	UCART2	7.92
586	637900.00	4269320.00	UCART2	7.92
587	637940.00	4269320.00	UCART2	7.92
588	637980.00	4269320.00	UCART2	7.94
589	638020.00	4269320.00	UCART2	7.98
590	638060.00	4269320.00	UCART2	7.98
591	638100.00	4269320.00	UCART2	8.23
592	638140.00	4269320.00	UCART2	8.23
593	638180.00	4269320.00	UCART2	8.23
594	638220.00	4269320.00	UCART2	8.23
595	638260.00	4269320.00	UCART2	8.09
596	638300.00	4269320.00	UCART2	7.98
597	638340.00	4269320.00	UCART2	7.98
598	638380.00	4269320.00	UCART2	7.95
599	638420.00	4269320.00	UCART2	7.92
600	638460.00	4269320.00	UCART2	7.92

601	638500.00	4269320.00	UCART2	7.92
602	638540.00	4269320.00	UCART2	7.92
603	638580.00	4269320.00	UCART2	7.92
604	638620.00	4269320.00	UCART2	7.92
605	638660.00	4269320.00	UCART2	7.92
606	638700.00	4269320.00	UCART2	7.92
607	638740.00	4269320.00	UCART2	7.92
608	638780.00	4269320.00	UCART2	7.92
609	638820.00	4269320.00	UCART2	7.92
610	638860.00	4269320.00	UCART2	7.92
611	638900.00	4269320.00	UCART2	7.92
612	638940.00	4269320.00	UCART2	7.62
613	638980.00	4269320.00	UCART2	6.94
614	637300.00	4269360.00	UCART2	10.21
615	637340.00	4269360.00	UCART2	9.95
616	637380.00	4269360.00	UCART2	10.09
617	637420.00	4269360.00	UCART2	10.29
618	637460.00	4269360.00	UCART2	10.49
619	637500.00	4269360.00	UCART2	9.84
620	637540.00	4269360.00	UCART2	8.58
621	637660.00	4269360.00	UCART2	6.51
622	637780.00	4269360.00	UCART2	7.85
623	637860.00	4269360.00	UCART2	7.92
624	637900.00	4269360.00	UCART2	7.92
625	637940.00	4269360.00	UCART2	8.06
626	637980.00	4269360.00	UCART2	8.11
627	638020.00	4269360.00	UCART2	8.23
628	638060.00	4269360.00	UCART2	8.23
629	638100.00	4269360.00	UCART2	8.23
630	638140.00	4269360.00	UCART2	8.23
631	638180.00	4269360.00	UCART2	8.23
632	638220.00	4269360.00	UCART2	8.23
633	638260.00	4269360.00	UCART2	8.23
634	638300.00	4269360.00	UCART2	8.23
635	638340.00	4269360.00	UCART2	8.23
636	638380.00	4269360.00	UCART2	8.15
637	638420.00	4269360.00	UCART2	8.08
638	638460.00	4269360.00	UCART2	8.08

639	638500.00	4269360.00	UCART2	8.08
640	638540.00	4269360.00	UCART2	8.08
641	638580.00	4269360.00	UCART2	8.08
642	638620.00	4269360.00	UCART2	8.08
643	638660.00	4269360.00	UCART2	8.08
644	638700.00	4269360.00	UCART2	8.08
645	638740.00	4269360.00	UCART2	8.08
646	638780.00	4269360.00	UCART2	7.94
647	638820.00	4269360.00	UCART2	7.92
648	638860.00	4269360.00	UCART2	7.92
649	638900.00	4269360.00	UCART2	7.92
650	638940.00	4269360.00	UCART2	7.77
651	638980.00	4269360.00	UCART2	7.69
652	639020.00	4269360.00	UCART2	6.96
653	637300.00	4269400.00	UCART2	9.92
654	637340.00	4269400.00	UCART2	9.76
655	637380.00	4269400.00	UCART2	9.51
656	637420.00	4269400.00	UCART2	9.55
657	637460.00	4269400.00	UCART2	9.15
658	637500.00	4269400.00	UCART2	8.55
659	637540.00	4269400.00	UCART2	7.84
660	637820.00	4269400.00	UCART2	7.92
661	637860.00	4269400.00	UCART2	7.92
662	637900.00	4269400.00	UCART2	8.06
663	637940.00	4269400.00	UCART2	8.22
664	637980.00	4269400.00	UCART2	8.23
665	638020.00	4269400.00	UCART2	8.23
666	638060.00	4269400.00	UCART2	8.23
667	638100.00	4269400.00	UCART2	8.23
668	638140.00	4269400.00	UCART2	8.23
669	638180.00	4269400.00	UCART2	8.45
670	638220.00	4269400.00	UCART2	8.43
671	638260.00	4269400.00	UCART2	8.23
672	638300.00	4269400.00	UCART2	8.23
673	638340.00	4269400.00	UCART2	8.23
674	638380.00	4269400.00	UCART2	8.23
675	638420.00	4269400.00	UCART2	8.23
676	638460.00	4269400.00	UCART2	8.23

677	638500.00	4269400.00	UCART2	8.23
678	638540.00	4269400.00	UCART2	8.23
679	638580.00	4269400.00	UCART2	8.23
680	638620.00	4269400.00	UCART2	8.23
681	638660.00	4269400.00	UCART2	8.23
682	638700.00	4269400.00	UCART2	8.23
683	638740.00	4269400.00	UCART2	8.23
684	638780.00	4269400.00	UCART2	8.19
685	638820.00	4269400.00	UCART2	8.18
686	638860.00	4269400.00	UCART2	8.18
687	638900.00	4269400.00	UCART2	8.18
688	638940.00	4269400.00	UCART2	8.13
689	638980.00	4269400.00	UCART2	7.90
690	639020.00	4269400.00	UCART2	7.87
691	639060.00	4269400.00	UCART2	7.82
692	639100.00	4269400.00	UCART2	7.49
693	637300.00	4269440.00	UCART2	9.75
694	637340.00	4269440.00	UCART2	9.49
695	637380.00	4269440.00	UCART2	9.34
696	637420.00	4269440.00	UCART2	8.90
697	637460.00	4269440.00	UCART2	8.25
698	637500.00	4269440.00	UCART2	7.86
699	637740.00	4269440.00	UCART2	7.92
700	637780.00	4269440.00	UCART2	7.92
701	637820.00	4269440.00	UCART2	7.97
702	637860.00	4269440.00	UCART2	8.23
703	637900.00	4269440.00	UCART2	8.23
704	637940.00	4269440.00	UCART2	8.23
705	638064.14	4269473.13	UCART2	8.53
706	638100.00	4269440.00	UCART2	8.53
707	638140.00	4269440.00	UCART2	8.53
708	638180.00	4269440.00	UCART2	8.53
709	638220.00	4269440.00	UCART2	8.53
710	638260.00	4269440.00	UCART2	8.53
711	638300.00	4269440.00	UCART2	8.53
712	638340.00	4269440.00	UCART2	8.28
713	638380.00	4269440.00	UCART2	8.28
714	638420.00	4269440.00	UCART2	8.28

715	638460.00	4269440.00	UCART2	8.28
716	638500.00	4269440.00	UCART2	8.28
717	638540.00	4269440.00	UCART2	8.28
718	638580.00	4269440.00	UCART2	8.28
719	638620.00	4269440.00	UCART2	8.28
720	638660.00	4269440.00	UCART2	8.28
721	638700.00	4269440.00	UCART2	8.33
722	638740.00	4269440.00	UCART2	8.40
723	638780.00	4269440.00	UCART2	8.28
724	638820.00	4269440.00	UCART2	8.28
725	638860.00	4269440.00	UCART2	8.28
726	638900.00	4269440.00	UCART2	8.24
727	638940.00	4269440.00	UCART2	8.23
728	638980.00	4269440.00	UCART2	8.09
729	639020.00	4269440.00	UCART2	7.98
730	639060.00	4269440.00	UCART2	8.13
731	639100.00	4269440.00	UCART2	8.90
732	637292.90	4269469.34	UCART2	9.74
733	637340.00	4269470.73	UCART2	9.43
734	637380.00	4269470.73	UCART2	9.02
735	637420.00	4269470.73	UCART2	8.45
736	637460.00	4269470.73	UCART2	7.96
737	637500.00	4269470.73	UCART2	7.76
738	637580.00	4269470.73	UCART2	6.35
739	637660.00	4269480.00	UCART2	7.78
740	637780.00	4269480.00	UCART2	8.08
741	637886.16	4269471.72	UCART2	8.23
742	638340.00	4269480.00	UCART2	8.53
743	638380.00	4269480.00	UCART2	8.53
744	638420.00	4269480.00	UCART2	8.53
745	638460.00	4269480.00	UCART2	8.53
746	638500.00	4269480.00	UCART2	8.53
747	638540.00	4269480.00	UCART2	8.53
748	638580.00	4269480.00	UCART2	8.53
749	638620.00	4269480.00	UCART2	8.53
750	638660.00	4269480.00	UCART2	8.53
751	638700.00	4269480.00	UCART2	8.53
752	638740.00	4269480.00	UCART2	8.53

753	638780.00	4269480.00	UCART2	8.53
754	638820.00	4269480.00	UCART2	8.53
755	638860.00	4269480.00	UCART2	8.53
756	638900.00	4269480.00	UCART2	8.40
757	638940.00	4269480.00	UCART2	8.35
758	638980.00	4269480.00	UCART2	8.23
759	639020.00	4269480.00	UCART2	8.23
760	639060.00	4269480.00	UCART2	8.23
761	639100.00	4269480.00	UCART2	8.39
762	637580.00	4269520.00	UCART2	7.42
763	637660.00	4269520.00	UCART2	7.90
764	638340.00	4269520.00	UCART2	8.53
765	638380.00	4269520.00	UCART2	8.53
766	638420.00	4269520.00	UCART2	8.53
767	638460.00	4269520.00	UCART2	8.53
768	638500.00	4269520.00	UCART2	8.53
769	638540.00	4269520.00	UCART2	8.53
770	638580.00	4269520.00	UCART2	8.53
771	638620.00	4269520.00	UCART2	8.53
772	638660.00	4269520.00	UCART2	8.53
773	638700.00	4269520.00	UCART2	8.53
774	638740.00	4269520.00	UCART2	8.53
775	638780.00	4269520.00	UCART2	8.53
776	638820.00	4269520.00	UCART2	8.53
777	638860.00	4269520.00	UCART2	8.53
778	638900.00	4269520.00	UCART2	8.53
779	638940.00	4269520.00	UCART2	8.52
780	638980.00	4269520.00	UCART2	8.48
781	639020.00	4269520.00	UCART2	8.48
782	639060.00	4269520.00	UCART2	8.48
783	639100.00	4269520.00	UCART2	8.65
784	638340.00	4269560.00	UCART2	8.84
785	638380.00	4269560.00	UCART2	8.84
786	638420.00	4269560.00	UCART2	8.84
787	638460.00	4269560.00	UCART2	8.84
788	638500.00	4269560.00	UCART2	8.84
789	638540.00	4269560.00	UCART2	8.84
790	638580.00	4269560.00	UCART2	8.84

791	638620.00	4269560.00	UCART2	8.84
792	638660.00	4269560.00	UCART2	8.84
793	638700.00	4269560.00	UCART2	8.84
794	638740.00	4269560.00	UCART2	8.84
795	638780.00	4269560.00	UCART2	8.84
796	638820.00	4269560.00	UCART2	8.84
797	638860.00	4269560.00	UCART2	8.84
798	638900.00	4269560.00	UCART2	8.84
799	638940.00	4269560.00	UCART2	8.79
800	638980.00	4269560.00	UCART2	8.59
801	639020.00	4269560.00	UCART2	8.59
802	639060.00	4269560.00	UCART2	8.95
803	639100.00	4269560.00	UCART2	9.39
804	637620.00	4269600.00	UCART2	7.92
805	638340.00	4269600.00	UCART2	8.84
806	638380.00	4269600.00	UCART2	8.84
807	638420.00	4269600.00	UCART2	8.84
808	638460.00	4269600.00	UCART2	8.87
809	638500.00	4269600.00	UCART2	8.99
810	638540.00	4269600.00	UCART2	8.99
811	638580.00	4269600.00	UCART2	8.99
812	638620.00	4269600.00	UCART2	8.99
813	638660.00	4269600.00	UCART2	8.99
814	638700.00	4269600.00	UCART2	8.99
815	638740.00	4269600.00	UCART2	8.99
816	638780.00	4269600.00	UCART2	8.99
817	638820.00	4269600.00	UCART2	8.99
818	638860.00	4269600.00	UCART2	8.99
819	638900.00	4269600.00	UCART2	8.99
820	638940.00	4269600.00	UCART2	8.99
821	638980.00	4269600.00	UCART2	8.99
822	639020.00	4269600.00	UCART2	8.99
823	639060.00	4269600.00	UCART2	9.36
824	639100.00	4269600.00	UCART2	9.93
825	637620.00	4269640.00	UCART2	7.92
826	638340.00	4269640.00	UCART2	9.09
827	638380.00	4269640.00	UCART2	9.09
828	638420.00	4269640.00	UCART2	9.09

829	638460.00	4269640.00	UCART2	9.10
830	638500.00	4269640.00	UCART2	9.14
831	638540.00	4269640.00	UCART2	9.14
832	638580.00	4269640.00	UCART2	9.14
833	638620.00	4269640.00	UCART2	9.14
834	638660.00	4269640.00	UCART2	9.14
835	638700.00	4269640.00	UCART2	9.14
836	638740.00	4269640.00	UCART2	9.14
837	638780.00	4269640.00	UCART2	9.14
838	638820.00	4269640.00	UCART2	9.14
839	638860.00	4269640.00	UCART2	9.14
840	638900.00	4269640.00	UCART2	9.14
841	638940.00	4269640.00	UCART2	9.14
842	638980.00	4269640.00	UCART2	9.14
843	639020.00	4269640.00	UCART2	9.37
844	639060.00	4269640.00	UCART2	9.77
845	639100.00	4269640.00	UCART2	10.20
846	637580.00	4269680.00	UCART2	7.89
847	637620.00	4269680.00	UCART2	7.99
848	638340.00	4269680.00	UCART2	9.14
849	638380.00	4269680.00	UCART2	9.14
850	638420.00	4269680.00	UCART2	9.14
851	638460.00	4269680.00	UCART2	9.14
852	638500.00	4269680.00	UCART2	9.14
853	638540.00	4269680.00	UCART2	9.14
854	638580.00	4269680.00	UCART2	9.20
855	638620.00	4269680.00	UCART2	9.20
856	638660.00	4269680.00	UCART2	9.20
857	638700.00	4269680.00	UCART2	9.20
858	638740.00	4269680.00	UCART2	9.20
859	638780.00	4269680.00	UCART2	9.20
860	638820.00	4269680.00	UCART2	9.20
861	638860.00	4269680.00	UCART2	9.20
862	638900.00	4269680.00	UCART2	9.20
863	638940.00	4269680.00	UCART2	9.25
864	638980.00	4269680.00	UCART2	9.48
865	639020.00	4269680.00	UCART2	9.50
866	639060.00	4269680.00	UCART2	9.86

867	639100.00	4269680.00	UCART2	10.22
868	637580.00	4269720.00	UCART2	7.92
869	637620.00	4269720.00	UCART2	8.14
870	638340.00	4269720.00	UCART2	9.30
871	638380.00	4269720.00	UCART2	9.30
872	638420.00	4269720.00	UCART2	9.30
873	638460.00	4269720.00	UCART2	9.30
874	638500.00	4269720.00	UCART2	9.30
875	638540.00	4269720.00	UCART2	9.30
876	638580.00	4269720.00	UCART2	9.45
877	638620.00	4269720.00	UCART2	9.45
878	638660.00	4269720.00	UCART2	9.45
879	638700.00	4269720.00	UCART2	9.45
880	638740.00	4269720.00	UCART2	9.45
881	638780.00	4269720.00	UCART2	9.45
882	638820.00	4269720.00	UCART2	9.45
883	638860.00	4269720.00	UCART2	9.45
884	638900.00	4269720.00	UCART2	9.45
885	638940.00	4269720.00	UCART2	9.48
886	638980.00	4269720.00	UCART2	9.68
887	639020.00	4269720.00	UCART2	9.89
888	639060.00	4269720.00	UCART2	10.09
889	639100.00	4269720.00	UCART2	10.29
890	637500.00	4269760.00	UCART2	6.40
891	637580.00	4269760.00	UCART2	8.15
892	637620.00	4269760.00	UCART2	8.55
893	638340.00	4269760.00	UCART2	9.45
894	638380.00	4269760.00	UCART2	9.45
895	638420.00	4269760.00	UCART2	9.45
896	638460.00	4269760.00	UCART2	9.45
897	638500.00	4269760.00	UCART2	9.45
898	638540.00	4269760.00	UCART2	9.45
899	638580.00	4269760.00	UCART2	9.45
900	638620.00	4269760.00	UCART2	9.45
901	638660.00	4269760.00	UCART2	9.45
902	638700.00	4269760.00	UCART2	9.45
903	638740.00	4269760.00	UCART2	9.45
904	638780.00	4269760.00	UCART2	9.45

905	638820.00	4269760.00	UCART2	9.45
906	638860.00	4269760.00	UCART2	9.45
907	638900.00	4269760.00	UCART2	9.67
908	638940.00	4269760.00	UCART2	9.71
909	638980.00	4269760.00	UCART2	9.89
910	639020.00	4269760.00	UCART2	10.05
911	639060.00	4269760.00	UCART2	10.32
912	639100.00	4269760.00	UCART2	10.36
913	639140.00	4269760.00	UCART2	10.41
914	639180.00	4269760.00	UCART2	10.74
915	639220.00	4269760.00	UCART2	11.16
916	637460.00	4269800.00	UCART2	4.57
917	637580.00	4269800.00	UCART2	8.23
918	637620.00	4269800.00	UCART2	8.71
919	638340.00	4269800.00	UCART2	9.50
920	638380.00	4269800.00	UCART2	9.47
921	638420.00	4269800.00	UCART2	9.45
922	638460.00	4269800.00	UCART2	9.45
923	638500.00	4269800.00	UCART2	9.45
924	638540.00	4269800.00	UCART2	9.45
925	638580.00	4269800.00	UCART2	9.45
926	638620.00	4269800.00	UCART2	9.45
927	638660.00	4269800.00	UCART2	9.49
928	638700.00	4269800.00	UCART2	9.50
929	638740.00	4269800.00	UCART2	9.50
930	638780.00	4269800.00	UCART2	9.50
931	638820.00	4269800.00	UCART2	9.75
932	638860.00	4269800.00	UCART2	9.75
933	638900.00	4269800.00	UCART2	9.80
934	638940.00	4269800.00	UCART2	9.86
935	638980.00	4269800.00	UCART2	10.09
936	639020.00	4269800.00	UCART2	10.33
937	639060.00	4269800.00	UCART2	10.36
938	639100.00	4269800.00	UCART2	10.36
939	639140.00	4269800.00	UCART2	10.36
940	639180.00	4269800.00	UCART2	10.73
941	639220.00	4269800.00	UCART2	11.14
942	637540.00	4269840.00	UCART2	8.01

943	637580.00	4269840.00	UCART2	8.47
944	637620.00	4269840.00	UCART2	9.08
945	638340.00	4269840.00	UCART2	9.75
946	638380.00	4269840.00	UCART2	9.67
947	638420.00	4269840.00	UCART2	9.60
948	638460.00	4269840.00	UCART2	9.60
949	638500.00	4269840.00	UCART2	9.60
950	638540.00	4269840.00	UCART2	9.60
951	638580.00	4269840.00	UCART2	9.60
952	638620.00	4269840.00	UCART2	9.60
953	638660.00	4269840.00	UCART2	9.73
954	638700.00	4269840.00	UCART2	9.75
955	638740.00	4269840.00	UCART2	9.75
956	638780.00	4269840.00	UCART2	9.75
957	638820.00	4269840.00	UCART2	9.78
958	638860.00	4269840.00	UCART2	9.91
959	638900.00	4269840.00	UCART2	10.04
960	638940.00	4269840.00	UCART2	10.09
961	638980.00	4269840.00	UCART2	10.29
962	639020.00	4269840.00	UCART2	10.36
963	639060.00	4269840.00	UCART2	10.36
964	639100.00	4269840.00	UCART2	10.36
965	639140.00	4269840.00	UCART2	10.36
966	639180.00	4269840.00	UCART2	10.73
967	639220.00	4269840.00	UCART2	11.05
968	637300.00	4269880.00	UCART2	8.07
969	637540.00	4269880.00	UCART2	8.34
970	637580.00	4269880.00	UCART2	8.75
971	637620.00	4269880.00	UCART2	9.26
972	638340.00	4269880.00	UCART2	9.75
973	638380.00	4269880.00	UCART2	9.75
974	638420.00	4269880.00	UCART2	9.75
975	638460.00	4269880.00	UCART2	9.75
976	638500.00	4269880.00	UCART2	9.75
977	638540.00	4269880.00	UCART2	9.75
978	638580.00	4269880.00	UCART2	9.75
979	638620.00	4269880.00	UCART2	9.75
980	638660.00	4269880.00	UCART2	9.75

981	638700.00	4269880.00	UCART2	9.75
982	638740.00	4269880.00	UCART2	9.89
983	638780.00	4269880.00	UCART2	10.01
984	638820.00	4269880.00	UCART2	10.02
985	638860.00	4269880.00	UCART2	10.06
986	638900.00	4269880.00	UCART2	10.28
987	638940.00	4269880.00	UCART2	10.32
988	638980.00	4269880.00	UCART2	10.36
989	639020.00	4269880.00	UCART2	10.36
990	639060.00	4269880.00	UCART2	10.36
991	639100.00	4269880.00	UCART2	10.36
992	639140.00	4269880.00	UCART2	10.58
993	639180.00	4269880.00	UCART2	10.73
994	639220.00	4269880.00	UCART2	10.97
995	637300.00	4269920.00	UCART2	8.04
996	637540.00	4269920.00	UCART2	8.42
997	637580.00	4269920.00	UCART2	8.85
998	637620.00	4269920.00	UCART2	9.52
999	638340.00	4269920.00	UCART2	10.06
1,000	638380.00	4269920.00	UCART2	9.92
1,001	638420.00	4269920.00	UCART2	9.81
1,002	638460.00	4269920.00	UCART2	9.79
1,003	638500.00	4269920.00	UCART2	9.75
1,004	638540.00	4269920.00	UCART2	9.80
1,005	638580.00	4269920.00	UCART2	9.81
1,006	638620.00	4269920.00	UCART2	9.94
1,007	638660.00	4269920.00	UCART2	10.06
1,008	638700.00	4269920.00	UCART2	10.06
1,009	638740.00	4269920.00	UCART2	10.06
1,010	638780.00	4269920.00	UCART2	10.10
1,011	638820.00	4269920.00	UCART2	10.16
1,012	638860.00	4269920.00	UCART2	10.36
1,013	638900.00	4269920.00	UCART2	10.41
1,014	638940.00	4269920.00	UCART2	10.41
1,015	638980.00	4269920.00	UCART2	10.41
1,016	639020.00	4269920.00	UCART2	10.41
1,017	639060.00	4269920.00	UCART2	10.36
1,018	639100.00	4269920.00	UCART2	10.36

1,019	639140.00	4269920.00	UCART2	10.63
1,020	639180.00	4269920.00	UCART2	10.72
1,021	639220.00	4269920.00	UCART2	10.95
1,022	637300.00	4269960.00	UCART2	7.92
1,023	637420.00	4269960.00	UCART2	5.31
1,024	637540.00	4269960.00	UCART2	8.56
1,025	637580.00	4269960.00	UCART2	9.10
1,026	637620.00	4269960.00	UCART2	9.57
1,027	637120.00	4269500.00	UCART1	10.50
1,028	637160.00	4269500.00	UCART1	10.36
1,029	637200.00	4269500.00	UCART1	10.06
1,030	637240.00	4269500.00	UCART1	9.90
1,031	637280.00	4269500.00	UCART1	9.71
1,032	637320.00	4269500.00	UCART1	9.39
1,033	637360.00	4269500.00	UCART1	8.98
1,034	637400.00	4269500.00	UCART1	8.53
1,035	637440.00	4269500.00	UCART1	7.92
1,036	637480.00	4269500.00	UCART1	7.62
1,037	637720.00	4269500.00	UCART1	7.95
1,038	637760.00	4269500.00	UCART1	8.20
1,039	637800.00	4269500.00	UCART1	8.23
1,040	637840.00	4269500.00	UCART1	8.23
1,041	637920.00	4269500.00	UCART1	8.28
1,042	637120.00	4269540.00	UCART1	10.50
1,043	637160.00	4269540.00	UCART1	10.36
1,044	637200.00	4269540.00	UCART1	10.06
1,045	637240.00	4269540.00	UCART1	9.90
1,046	637280.00	4269540.00	UCART1	9.49
1,047	637320.00	4269540.00	UCART1	9.23
1,048	637360.00	4269540.00	UCART1	8.83
1,049	637400.00	4269540.00	UCART1	8.29
1,050	637440.00	4269540.00	UCART1	7.89
1,051	637480.00	4269540.00	UCART1	6.88
1,052	637560.00	4269540.00	UCART1	6.40
1,053	637640.00	4269540.00	UCART1	7.88
1,054	637680.00	4269540.00	UCART1	7.96
1,055	637720.00	4269540.00	UCART1	8.16
1,056	637760.00	4269540.00	UCART1	8.23

1,057	637800.00	4269540.00	UCART1	8.23
1,058	637840.00	4269540.00	UCART1	8.31
1,059	637920.00	4269540.00	UCART1	8.53
1,060	637120.00	4269580.00	UCART1	10.50
1,061	637160.00	4269580.00	UCART1	10.36
1,062	637200.00	4269580.00	UCART1	10.01
1,063	637240.00	4269580.00	UCART1	9.64
1,064	637280.00	4269580.00	UCART1	9.23
1,065	637320.00	4269580.00	UCART1	8.83
1,066	637360.00	4269580.00	UCART1	8.42
1,067	637400.00	4269580.00	UCART1	8.01
1,068	637440.00	4269580.00	UCART1	7.61
1,069	637640.00	4269580.00	UCART1	7.92
1,070	637680.00	4269580.00	UCART1	8.19
1,071	637720.00	4269580.00	UCART1	8.23
1,072	637760.00	4269580.00	UCART1	8.45
1,073	637800.00	4269580.00	UCART1	8.48
1,074	637840.00	4269580.00	UCART1	8.51
1,075	637920.00	4269580.00	UCART1	8.59
1,076	637120.00	4269620.00	UCART1	10.50
1,077	637160.00	4269620.00	UCART1	10.10
1,078	637200.00	4269620.00	UCART1	9.95
1,079	637240.00	4269620.00	UCART1	9.54
1,080	637280.00	4269620.00	UCART1	9.13
1,081	637320.00	4269620.00	UCART1	8.73
1,082	637360.00	4269620.00	UCART1	8.35
1,083	637400.00	4269620.00	UCART1	7.96
1,084	637440.00	4269620.00	UCART1	7.31
1,085	637640.00	4269620.00	UCART1	7.92
1,086	637680.00	4269620.00	UCART1	8.24
1,087	637720.00	4269620.00	UCART1	8.42
1,088	637760.00	4269620.00	UCART1	8.53
1,089	637800.00	4269620.00	UCART1	8.54
1,090	637840.00	4269620.00	UCART1	8.59
1,091	637920.00	4269620.00	UCART1	8.85
1,092	637120.00	4269660.00	UCART1	10.50
1,093	637160.00	4269660.00	UCART1	10.10
1,094	637200.00	4269660.00	UCART1	9.69

1,095	637240.00	4269660.00	UCART1	9.29
1,096	637280.00	4269660.00	UCART1	8.88
1,097	637320.00	4269660.00	UCART1	8.47
1,098	637360.00	4269660.00	UCART1	8.15
1,099	637440.00	4269660.00	UCART1	6.10
1,100	637520.00	4269660.00	UCART1	6.76
1,101	637640.00	4269660.00	UCART1	8.06
1,102	637680.00	4269660.00	UCART1	8.29
1,103	637720.00	4269660.00	UCART1	8.53
1,104	637760.00	4269660.00	UCART1	8.67
1,105	637800.00	4269660.00	UCART1	8.72
1,106	637840.00	4269660.00	UCART1	8.84
1,107	637920.00	4269660.00	UCART1	9.02
1,108	637120.00	4269700.00	UCART1	10.50
1,109	637160.00	4269700.00	UCART1	10.10
1,110	637200.00	4269700.00	UCART1	9.69
1,111	637240.00	4269700.00	UCART1	9.29
1,112	637280.00	4269700.00	UCART1	8.88
1,113	637320.00	4269700.00	UCART1	8.47
1,114	637360.00	4269700.00	UCART1	8.07
1,115	637400.00	4269700.00	UCART1	7.70
1,116	637520.00	4269700.00	UCART1	7.42
1,117	637560.00	4269700.00	UCART1	7.88
1,118	637640.00	4269700.00	UCART1	8.19
1,119	637680.00	4269700.00	UCART1	8.55
1,120	637720.00	4269700.00	UCART1	8.79
1,121	637760.00	4269700.00	UCART1	8.83
1,122	637800.00	4269700.00	UCART1	8.84
1,123	637840.00	4269700.00	UCART1	8.98
1,124	637920.00	4269700.00	UCART1	9.14
1,125	637120.00	4269740.00	UCART1	10.48
1,126	637160.00	4269740.00	UCART1	10.05
1,127	637200.00	4269740.00	UCART1	9.39
1,128	637240.00	4269740.00	UCART1	8.98
1,129	637280.00	4269740.00	UCART1	8.57
1,130	637320.00	4269740.00	UCART1	8.22
1,131	637360.00	4269740.00	UCART1	8.01
1,132	637400.00	4269740.00	UCART1	6.33

1,133	637480.00	4269740.00	UCART1	6.10
1,134	637560.00	4269740.00	UCART1	7.94
1,135	637640.00	4269740.00	UCART1	8.55
1,136	637680.00	4269740.00	UCART1	8.65
1,137	637720.00	4269740.00	UCART1	8.89
1,138	637760.00	4269740.00	UCART1	9.11
1,139	637800.00	4269740.00	UCART1	9.15
1,140	637840.00	4269740.00	UCART1	9.20
1,141	637920.00	4269740.00	UCART1	9.45
1,142	637120.00	4269780.00	UCART1	10.27
1,143	637160.00	4269780.00	UCART1	9.79
1,144	637200.00	4269780.00	UCART1	9.39
1,145	637240.00	4269780.00	UCART1	8.98
1,146	637280.00	4269780.00	UCART1	8.57
1,147	637320.00	4269780.00	UCART1	8.17
1,148	637360.00	4269780.00	UCART1	7.76
1,149	637640.00	4269780.00	UCART1	8.93
1,150	637680.00	4269780.00	UCART1	9.18
1,151	637720.00	4269780.00	UCART1	9.38
1,152	637760.00	4269780.00	UCART1	9.32
1,153	637800.00	4269780.00	UCART1	9.33
1,154	637840.00	4269780.00	UCART1	9.45
1,155	637920.00	4269780.00	UCART1	9.60
1,156	637120.00	4269820.00	UCART1	10.20
1,157	637160.00	4269820.00	UCART1	9.79
1,158	637200.00	4269820.00	UCART1	9.39
1,159	637240.00	4269820.00	UCART1	8.98
1,160	637280.00	4269820.00	UCART1	8.57
1,161	637320.00	4269820.00	UCART1	7.96
1,162	637440.00	4269820.00	UCART1	4.57
1,163	637640.00	4269820.00	UCART1	9.32
1,164	637680.00	4269820.00	UCART1	9.81
1,165	637720.00	4269820.00	UCART1	10.10
1,166	637760.00	4269820.00	UCART1	9.97
1,167	637800.00	4269820.00	UCART1	9.91
1,168	637840.00	4269820.00	UCART1	9.70
1,169	637920.00	4269820.00	UCART1	9.75
1,170	637120.00	4269860.00	UCART1	10.20

1,171	637160.00	4269860.00	UCART1	9.79
1,172	637200.00	4269860.00	UCART1	9.38
1,173	637240.00	4269860.00	UCART1	8.93
1,174	637280.00	4269860.00	UCART1	8.30
1,175	637320.00	4269860.00	UCART1	7.86
1,176	637440.00	4269860.00	UCART1	4.68
1,177	637640.00	4269860.00	UCART1	9.45
1,178	637680.00	4269860.00	UCART1	10.22
1,179	637720.00	4269860.00	UCART1	10.67
1,180	637760.00	4269860.00	UCART1	10.45
1,181	637800.00	4269860.00	UCART1	10.31
1,182	637840.00	4269860.00	UCART1	10.08
1,183	637920.00	4269860.00	UCART1	9.86
1,184	637120.00	4269900.00	UCART1	10.12
1,185	637160.00	4269900.00	UCART1	9.64
1,186	637200.00	4269900.00	UCART1	9.20
1,187	637240.00	4269900.00	UCART1	8.68
1,188	637280.00	4269900.00	UCART1	8.27
1,189	637440.00	4269900.00	UCART1	5.19
1,190	637520.00	4269900.00	UCART1	8.19
1,191	637640.00	4269900.00	UCART1	9.69
1,192	637680.00	4269900.00	UCART1	10.42
1,193	637720.00	4269900.00	UCART1	10.67
1,194	637760.00	4269900.00	UCART1	10.67
1,195	637800.00	4269900.00	UCART1	10.49
1,196	637840.00	4269900.00	UCART1	10.28
1,197	637920.00	4269900.00	UCART1	10.21
1,198	637120.00	4269940.00	UCART1	9.92
1,199	637160.00	4269940.00	UCART1	9.49
1,200	637200.00	4269940.00	UCART1	9.08
1,201	637240.00	4269940.00	UCART1	8.68
1,202	637280.00	4269940.00	UCART1	8.05
1,203	637520.00	4269940.00	UCART1	8.19
1,204	637640.00	4269940.00	UCART1	9.93
1,205	637680.00	4269940.00	UCART1	10.42
1,206	637720.00	4269940.00	UCART1	10.67
1,207	637760.00	4269940.00	UCART1	10.67
1,208	637800.00	4269940.00	UCART1	10.61

1,209	637840.00	4269940.00	UCART1	10.36
1,210	637920.00	4269940.00	UCART1	10.36
1,211	637120.00	4269980.00	UCART1	9.87
1,212	637160.00	4269980.00	UCART1	9.49
1,213	637200.00	4269980.00	UCART1	8.78
1,214	637240.00	4269980.00	UCART1	8.37
1,215	637280.00	4269980.00	UCART1	7.96
1,216	637520.00	4269980.00	UCART1	8.24
1,217	637560.00	4269980.00	UCART1	8.91
1,218	637600.00	4269980.00	UCART1	9.36
1,219	637640.00	4269980.00	UCART1	9.98
1,220	637680.00	4269980.00	UCART1	10.17
1,221	637720.00	4269980.00	UCART1	10.64
1,222	637760.00	4269980.00	UCART1	10.67
1,223	637800.00	4269980.00	UCART1	10.41
1,224	637840.00	4269980.00	UCART1	10.41
1,225	637880.00	4269980.00	UCART1	10.41
1,226	637920.00	4269980.00	UCART1	10.41
1,227	637120.00	4270020.00	UCART1	9.82
1,228	637160.00	4270020.00	UCART1	9.49
1,229	637200.00	4270020.00	UCART1	8.90
1,230	637240.00	4270020.00	UCART1	8.37
1,231	637280.00	4270020.00	UCART1	7.97
1,232	637520.00	4270020.00	UCART1	8.63
1,233	637560.00	4270020.00	UCART1	9.12
1,234	637600.00	4270020.00	UCART1	9.68
1,235	637640.00	4270020.00	UCART1	10.02
1,236	637680.00	4270020.00	UCART1	10.12
1,237	637720.00	4270020.00	UCART1	10.53
1,238	637760.00	4270020.00	UCART1	10.67
1,239	637800.00	4270020.00	UCART1	10.67
1,240	637840.00	4270020.00	UCART1	10.67
1,241	637880.00	4270020.00	UCART1	10.67
1,242	637920.00	4270020.00	UCART1	10.67
1,243	637120.00	4270060.00	UCART1	9.90
1,244	637160.00	4270060.00	UCART1	9.49
1,245	637200.00	4270060.00	UCART1	9.07
1,246	637520.00	4270060.00	UCART1	9.01

1,247	637560.00	4270060.00	UCART1	9.52
1,248	637600.00	4270060.00	UCART1	10.01
1,249	637640.00	4270060.00	UCART1	10.05
1,250	637680.00	4270060.00	UCART1	10.12
1,251	637720.00	4270060.00	UCART1	10.39
1,252	637760.00	4270060.00	UCART1	10.41
1,253	637800.00	4270060.00	UCART1	10.41
1,254	637840.00	4270060.00	UCART1	10.41
1,255	637880.00	4270060.00	UCART1	10.41
1,256	637920.00	4270060.00	UCART1	10.41
1,257	637120.00	4270100.00	UCART1	10.08
1,258	637160.00	4270100.00	UCART1	9.79
1,259	637200.00	4270100.00	UCART1	9.12
1,260	637240.00	4270100.00	UCART1	8.54
1,261	637280.00	4270100.00	UCART1	7.97
1,262	637360.00	4270100.00	UCART1	4.57
1,263	637560.00	4270100.00	UCART1	10.13
1,264	637600.00	4270100.00	UCART1	10.41
1,265	637640.00	4270100.00	UCART1	10.37
1,266	637680.00	4270100.00	UCART1	10.11
1,267	637720.00	4270100.00	UCART1	10.25
1,268	637760.00	4270100.00	UCART1	10.63
1,269	637800.00	4270100.00	UCART1	10.26
1,270	637840.00	4270100.00	UCART1	10.03
1,271	637880.00	4270100.00	UCART1	10.01
1,272	637920.00	4270100.00	UCART1	10.01
1,273	637120.00	4270140.00	UCART1	10.35
1,274	637160.00	4270140.00	UCART1	9.95
1,275	637200.00	4270140.00	UCART1	9.48
1,276	637240.00	4270140.00	UCART1	8.75
1,277	637280.00	4270140.00	UCART1	8.01
1,278	637480.00	4270140.00	UCART1	9.08
1,279	637520.00	4270140.00	UCART1	9.16
1,280	637560.00	4270140.00	UCART1	10.06
1,281	637600.00	4270140.00	UCART1	10.67
1,282	637640.00	4270140.00	UCART1	10.54
1,283	637680.00	4270140.00	UCART1	10.52
1,284	637720.00	4270140.00	UCART1	10.52

1,285	637760.00	4270140.00	UCART1	10.65
1,286	637800.00	4270140.00	UCART1	10.15
1,287	637840.00	4270140.00	UCART1	9.74
1,288	637880.00	4270140.00	UCART1	9.60
1,289	637920.00	4270140.00	UCART1	9.60
1,290	638360.00	4270140.00	UCART1	10.36
1,291	637120.00	4270180.00	UCART1	10.64
1,292	637160.00	4270180.00	UCART1	10.35
1,293	637200.00	4270180.00	UCART1	9.68
1,294	637240.00	4270180.00	UCART1	8.94
1,295	637520.00	4270180.00	UCART1	10.02
1,296	637560.00	4270180.00	UCART1	9.94
1,297	637600.00	4270180.00	UCART1	10.67
1,298	637640.00	4270180.00	UCART1	10.67
1,299	637680.00	4270180.00	UCART1	10.62
1,300	637720.00	4270180.00	UCART1	10.41
1,301	637760.00	4270180.00	UCART1	10.19
1,302	637800.00	4270180.00	UCART1	9.53
1,303	637840.00	4270180.00	UCART1	9.22
1,304	637880.00	4270180.00	UCART1	9.42
1,305	637920.00	4270180.00	UCART1	9.40
1,306	637960.00	4270180.00	UCART1	9.19
1,307	638000.00	4270180.00	UCART1	9.15
1,308	638040.00	4270180.00	UCART1	9.64
1,309	638080.00	4270180.00	UCART1	10.52
1,310	638120.00	4270180.00	UCART1	10.66
1,311	638160.00	4270180.00	UCART1	10.67
1,312	638200.00	4270180.00	UCART1	10.67
1,313	638240.00	4270180.00	UCART1	10.67
1,314	638280.00	4270180.00	UCART1	10.67
1,315	638320.00	4270180.00	UCART1	10.64
1,316	638360.00	4270180.00	UCART1	10.40
1,317	637120.00	4270220.00	UCART1	10.67
1,318	637160.00	4270220.00	UCART1	10.62
1,319	637200.00	4270220.00	UCART1	10.32
1,320	637240.00	4270220.00	UCART1	9.73
1,321	637480.00	4270220.00	UCART1	9.96
1,322	637520.00	4270220.00	UCART1	10.67

1,323	637560.00	4270220.00	UCART1	10.36
1,324	637600.00	4270220.00	UCART1	10.36
1,325	637640.00	4270220.00	UCART1	10.36
1,326	637680.00	4270220.00	UCART1	10.36
1,327	637720.00	4270220.00	UCART1	10.20
1,328	637760.00	4270220.00	UCART1	9.79
1,329	637800.00	4270220.00	UCART1	9.40
1,330	637840.00	4270220.00	UCART1	9.17
1,331	637880.00	4270220.00	UCART1	9.14
1,332	637920.00	4270220.00	UCART1	9.14
1,333	637960.00	4270220.00	UCART1	9.31
1,334	638000.00	4270220.00	UCART1	10.42
1,335	638040.00	4270220.00	UCART1	10.40
1,336	638080.00	4270220.00	UCART1	10.53
1,337	638120.00	4270220.00	UCART1	10.67
1,338	638160.00	4270220.00	UCART1	10.67
1,339	638200.00	4270220.00	UCART1	10.67
1,340	638240.00	4270220.00	UCART1	10.67
1,341	638280.00	4270220.00	UCART1	10.67
1,342	638320.00	4270220.00	UCART1	10.67
1,343	638360.00	4270220.00	UCART1	10.67
1,344	637120.00	4270260.00	UCART1	10.67
1,345	637160.00	4270260.00	UCART1	10.40
1,346	637200.00	4270260.00	UCART1	10.06
1,347	637240.00	4270260.00	UCART1	9.89
1,348	637520.00	4270260.00	UCART1	10.65
1,349	637560.00	4270260.00	UCART1	10.49
1,350	637600.00	4270260.00	UCART1	10.36
1,351	637640.00	4270260.00	UCART1	10.36
1,352	637680.00	4270260.00	UCART1	10.33
1,353	637720.00	4270260.00	UCART1	10.13
1,354	637760.00	4270260.00	UCART1	9.79
1,355	637800.00	4270260.00	UCART1	9.57
1,356	637840.00	4270260.00	UCART1	9.37
1,357	637880.00	4270260.00	UCART1	9.16
1,358	637920.00	4270260.00	UCART1	9.14
1,359	637960.00	4270260.00	UCART1	9.23
1,360	638000.00	4270260.00	UCART1	9.82

1,361	638040.00	4270260.00	UCART1	10.52
1,362	638080.00	4270260.00	UCART1	10.76
1,363	638120.00	4270260.00	UCART1	10.84
1,364	638160.00	4270260.00	UCART1	10.67
1,365	638200.00	4270260.00	UCART1	10.67
1,366	638240.00	4270260.00	UCART1	10.67
1,367	638280.00	4270260.00	UCART1	10.67
1,368	638320.00	4270260.00	UCART1	10.67
1,369	638360.00	4270260.00	UCART1	10.67
1,370	637120.00	4270300.00	UCART1	10.53
1,371	637160.00	4270300.00	UCART1	10.59
1,372	637200.00	4270300.00	UCART1	10.41
1,373	637240.00	4270300.00	UCART1	9.39
1,374	637440.00	4270300.00	UCART1	7.33
1,375	637480.00	4270300.00	UCART1	8.99
1,376	637520.00	4270300.00	UCART1	10.49
1,377	637560.00	4270300.00	UCART1	10.61
1,378	637600.00	4270300.00	UCART1	10.36
1,379	637640.00	4270300.00	UCART1	10.36
1,380	637680.00	4270300.00	UCART1	10.30
1,381	637720.00	4270300.00	UCART1	10.06
1,382	637760.00	4270300.00	UCART1	9.79
1,383	637800.00	4270300.00	UCART1	9.69
1,384	637840.00	4270300.00	UCART1	9.45
1,385	637880.00	4270300.00	UCART1	9.41
1,386	637920.00	4270300.00	UCART1	9.14
1,387	637960.00	4270300.00	UCART1	9.14
1,388	638000.00	4270300.00	UCART1	9.45
1,389	638040.00	4270300.00	UCART1	10.68
1,390	638080.00	4270300.00	UCART1	11.11
1,391	638120.00	4270300.00	UCART1	11.23
1,392	638160.00	4270300.00	UCART1	11.13
1,393	638200.00	4270300.00	UCART1	10.92
1,394	638240.00	4270300.00	UCART1	10.92
1,395	638280.00	4270300.00	UCART1	10.92
1,396	638320.00	4270300.00	UCART1	10.79
1,397	638360.00	4270300.00	UCART1	10.67
1,398	637120.00	4270340.00	UCART1	10.20

1,399	637160.00	4270340.00	UCART1	10.06
1,400	637200.00	4270340.00	UCART1	10.29
1,401	637240.00	4270340.00	UCART1	9.23
1,402	637480.00	4270340.00	UCART1	8.69
1,403	637520.00	4270340.00	UCART1	10.47
1,404	637560.00	4270340.00	UCART1	10.62
1,405	637600.00	4270340.00	UCART1	10.55
1,406	637640.00	4270340.00	UCART1	10.45
1,407	637680.00	4270340.00	UCART1	10.31
1,408	637720.00	4270340.00	UCART1	10.08
1,409	637760.00	4270340.00	UCART1	9.84
1,410	637800.00	4270340.00	UCART1	9.75
1,411	637840.00	4270340.00	UCART1	9.62
1,412	637880.00	4270340.00	UCART1	9.46
1,413	637920.00	4270340.00	UCART1	9.40
1,414	637960.00	4270340.00	UCART1	9.20
1,415	638000.00	4270340.00	UCART1	9.15
1,416	638040.00	4270340.00	UCART1	10.22
1,417	638080.00	4270340.00	UCART1	11.82
1,418	638120.00	4270340.00	UCART1	11.72
1,419	638160.00	4270340.00	UCART1	11.58
1,420	638200.00	4270340.00	UCART1	11.38
1,421	638240.00	4270340.00	UCART1	11.38
1,422	638280.00	4270340.00	UCART1	11.23
1,423	638320.00	4270340.00	UCART1	11.00
1,424	638360.00	4270340.00	UCART1	10.71
1,425	637120.00	4270380.00	UCART1	10.20
1,426	637160.00	4270380.00	UCART1	10.06
1,427	637200.00	4270380.00	UCART1	10.03
1,428	637240.00	4270380.00	UCART1	9.58
1,429	637360.00	4270380.00	UCART1	4.57
1,430	637480.00	4270380.00	UCART1	8.51
1,431	637520.00	4270380.00	UCART1	10.47
1,432	637560.00	4270380.00	UCART1	10.79
1,433	637600.00	4270380.00	UCART1	10.67
1,434	637640.00	4270380.00	UCART1	10.67
1,435	637680.00	4270380.00	UCART1	10.36
1,436	637720.00	4270380.00	UCART1	10.20

1,437	637760.00	4270380.00	UCART1	10.06
1,438	637800.00	4270380.00	UCART1	9.88
1,439	637840.00	4270380.00	UCART1	9.75
1,440	637880.00	4270380.00	UCART1	9.62
1,441	637920.00	4270380.00	UCART1	9.60
1,442	637960.00	4270380.00	UCART1	9.68
1,443	638000.00	4270380.00	UCART1	9.62
1,444	638040.00	4270380.00	UCART1	9.60
1,445	638080.00	4270380.00	UCART1	10.94
1,446	638120.00	4270380.00	UCART1	11.98
1,447	638160.00	4270380.00	UCART1	12.04
1,448	638200.00	4270380.00	UCART1	12.04
1,449	638240.00	4270380.00	UCART1	11.91
1,450	638280.00	4270380.00	UCART1	11.37
1,451	638320.00	4270380.00	UCART1	11.04
1,452	638360.00	4270380.00	UCART1	10.71
1,453	637120.00	4270420.00	UCART1	10.20
1,454	637160.00	4270420.00	UCART1	10.28
1,455	637200.00	4270420.00	UCART1	10.37
1,456	637240.00	4270420.00	UCART1	10.13
1,457	637280.00	4270420.00	UCART1	8.87
1,458	637520.00	4270420.00	UCART1	9.33
1,459	637560.00	4270420.00	UCART1	10.71
1,460	637600.00	4270420.00	UCART1	10.67
1,461	637640.00	4270420.00	UCART1	10.67
1,462	637680.00	4270420.00	UCART1	10.36
1,463	637720.00	4270420.00	UCART1	10.20
1,464	637760.00	4270420.00	UCART1	10.06
1,465	637800.00	4270420.00	UCART1	10.05
1,466	637840.00	4270420.00	UCART1	10.01
1,467	637880.00	4270420.00	UCART1	10.01
1,468	637920.00	4270420.00	UCART1	10.06
1,469	637960.00	4270420.00	UCART1	10.43
1,470	638000.00	4270420.00	UCART1	10.79
1,471	638040.00	4270420.00	UCART1	10.35
1,472	638080.00	4270420.00	UCART1	10.62
1,473	638120.00	4270420.00	UCART1	10.85
1,474	638160.00	4270420.00	UCART1	11.17

1,475	638200.00	4270420.00	UCART1	12.19
1,476	638240.00	4270420.00	UCART1	12.15
1,477	638280.00	4270420.00	UCART1	11.26
1,478	638320.00	4270420.00	UCART1	10.97
1,479	638360.00	4270420.00	UCART1	10.71
1,480	637120.00	4270460.00	UCART1	10.51
1,481	637160.00	4270460.00	UCART1	10.41
1,482	637200.00	4270460.00	UCART1	10.67
1,483	637240.00	4270460.00	UCART1	10.37
1,484	637280.00	4270460.00	UCART1	9.05
1,485	637520.00	4270460.00	UCART1	9.02
1,486	637560.00	4270460.00	UCART1	9.61
1,487	637600.00	4270460.00	UCART1	10.35
1,488	637640.00	4270460.00	UCART1	10.35
1,489	637680.00	4270460.00	UCART1	10.36
1,490	637720.00	4270460.00	UCART1	10.36
1,491	637760.00	4270460.00	UCART1	10.10
1,492	637800.00	4270460.00	UCART1	10.06
1,493	637840.00	4270460.00	UCART1	10.09
1,494	637880.00	4270460.00	UCART1	10.11
1,495	637920.00	4270460.00	UCART1	10.47
1,496	637960.00	4270460.00	UCART1	10.67
1,497	638000.00	4270460.00	UCART1	10.67
1,498	638040.00	4270460.00	UCART1	10.67
1,499	638080.00	4270460.00	UCART1	10.67
1,500	638120.00	4270460.00	UCART1	10.67
1,501	638160.00	4270460.00	UCART1	10.72
1,502	638200.00	4270460.00	UCART1	10.81
1,503	638240.00	4270460.00	UCART1	11.55
1,504	638280.00	4270460.00	UCART1	10.71
1,505	638320.00	4270460.00	UCART1	10.67
1,506	638360.00	4270460.00	UCART1	10.67
1,507	637120.00	4270500.00	UCART1	10.60
1,508	637160.00	4270500.00	UCART1	10.67
1,509	637200.00	4270500.00	UCART1	10.67
1,510	637240.00	4270500.00	UCART1	10.51
1,511	637280.00	4270500.00	UCART1	9.44
1,512	637440.00	4270500.00	UCART1	5.09

1,513	637520.00	4270500.00	UCART1	8.70
1,514	637560.00	4270500.00	UCART1	9.05
1,515	637600.00	4270500.00	UCART1	9.46
1,516	637640.00	4270500.00	UCART1	10.40
1,517	637680.00	4270500.00	UCART1	10.36
1,518	637720.00	4270500.00	UCART1	10.36
1,519	637760.00	4270500.00	UCART1	10.23
1,520	637800.00	4270500.00	UCART1	10.21
1,521	637840.00	4270500.00	UCART1	10.29
1,522	637880.00	4270500.00	UCART1	10.36
1,523	637920.00	4270500.00	UCART1	10.67
1,524	637960.00	4270500.00	UCART1	10.67
1,525	638000.00	4270500.00	UCART1	10.67
1,526	638040.00	4270500.00	UCART1	10.67
1,527	638080.00	4270500.00	UCART1	10.67
1,528	638120.00	4270500.00	UCART1	10.67
1,529	638160.00	4270500.00	UCART1	10.67
1,530	638200.00	4270500.00	UCART1	10.75
1,531	638240.00	4270500.00	UCART1	10.69
1,532	638280.00	4270500.00	UCART1	10.79
1,533	638320.00	4270500.00	UCART1	10.67
1,534	638360.00	4270500.00	UCART1	10.67
1,535	637120.00	4270540.00	UCART1	10.67
1,536	637160.00	4270540.00	UCART1	10.45
1,537	637200.00	4270540.00	UCART1	10.46
1,538	637240.00	4270540.00	UCART1	10.64
1,539	637280.00	4270540.00	UCART1	9.60
1,540	637560.00	4270540.00	UCART1	9.10
1,541	637600.00	4270540.00	UCART1	9.44
1,542	637640.00	4270540.00	UCART1	10.54
1,543	637680.00	4270540.00	UCART1	10.57
1,544	637720.00	4270540.00	UCART1	10.36
1,545	637760.00	4270540.00	UCART1	10.36
1,546	637800.00	4270540.00	UCART1	10.36
1,547	637840.00	4270540.00	UCART1	10.36
1,548	637880.00	4270540.00	UCART1	10.58
1,549	637920.00	4270540.00	UCART1	10.67
1,550	637960.00	4270540.00	UCART1	10.67

1,551	638000.00	4270540.00	UCART1	10.67
1,552	638040.00	4270540.00	UCART1	10.67
1,553	638080.00	4270540.00	UCART1	10.67
1,554	638120.00	4270540.00	UCART1	10.67
1,555	638160.00	4270540.00	UCART1	10.67
1,556	638200.00	4270540.00	UCART1	10.67
1,557	638240.00	4270540.00	UCART1	10.67
1,558	638280.00	4270540.00	UCART1	10.67
1,559	638320.00	4270540.00	UCART1	10.67
1,560	638360.00	4270540.00	UCART1	10.67
1,561	637120.00	4270580.00	UCART1	10.62
1,562	637160.00	4270580.00	UCART1	10.40
1,563	637200.00	4270580.00	UCART1	10.42
1,564	637240.00	4270580.00	UCART1	10.67
1,565	637280.00	4270580.00	UCART1	9.92
1,566	637400.00	4270580.00	UCART1	4.57
1,567	637560.00	4270580.00	UCART1	8.86
1,568	637640.00	4270580.00	UCART1	10.15
1,569	637680.00	4270580.00	UCART1	10.63
1,570	637720.00	4270580.00	UCART1	10.67
1,571	637760.00	4270580.00	UCART1	10.67
1,572	637800.00	4270580.00	UCART1	10.67
1,573	637840.00	4270580.00	UCART1	10.67
1,574	637880.00	4270580.00	UCART1	10.67
1,575	637920.00	4270580.00	UCART1	10.67
1,576	637960.00	4270580.00	UCART1	10.64
1,577	638000.00	4270580.00	UCART1	10.66
1,578	638040.00	4270580.00	UCART1	10.67
1,579	638080.00	4270580.00	UCART1	10.67
1,580	638120.00	4270580.00	UCART1	10.67
1,581	638160.00	4270580.00	UCART1	10.67
1,582	638200.00	4270580.00	UCART1	10.67
1,583	638240.00	4270580.00	UCART1	10.67
1,584	638280.00	4270580.00	UCART1	10.67
1,585	638320.00	4270580.00	UCART1	10.67
1,586	638360.00	4270580.00	UCART1	10.67
1,587	637120.00	4270620.00	UCART1	10.21
1,588	637160.00	4270620.00	UCART1	10.21

1,589	637200.00	4270620.00	UCART1	10.39
1,590	637240.00	4270620.00	UCART1	10.60
1,591	637280.00	4270620.00	UCART1	10.40
1,592	637400.00	4270620.00	UCART1	4.57
1,593	637640.00	4270620.00	UCART1	9.54
1,594	637680.00	4270620.00	UCART1	10.12
1,595	637720.00	4270620.00	UCART1	10.44
1,596	637760.00	4270620.00	UCART1	10.51
1,597	637800.00	4270620.00	UCART1	10.51
1,598	637840.00	4270620.00	UCART1	10.60
1,599	637880.00	4270620.00	UCART1	10.67
1,600	637920.00	4270620.00	UCART1	10.67
1,601	637960.00	4270620.00	UCART1	10.51
1,602	638000.00	4270620.00	UCART1	10.49
1,603	638040.00	4270620.00	UCART1	10.67
1,604	638080.00	4270620.00	UCART1	10.67
1,605	638120.00	4270620.00	UCART1	10.67
1,606	638160.00	4270620.00	UCART1	10.67
1,607	638200.00	4270620.00	UCART1	10.67
1,608	638240.00	4270620.00	UCART1	10.67
1,609	638280.00	4270620.00	UCART1	10.67
1,610	638320.00	4270620.00	UCART1	10.67
1,611	638360.00	4270620.00	UCART1	10.67
1,612	637120.00	4270660.00	UCART1	9.80
1,613	637160.00	4270660.00	UCART1	9.80
1,614	637200.00	4270660.00	UCART1	10.11
1,615	637240.00	4270660.00	UCART1	10.27
1,616	637280.00	4270660.00	UCART1	10.41
1,617	637320.00	4270660.00	UCART1	8.16
1,618	637560.00	4270660.00	UCART1	8.90
1,619	637600.00	4270660.00	UCART1	9.14
1,620	637640.00	4270660.00	UCART1	9.19
1,621	637680.00	4270660.00	UCART1	9.56
1,622	637720.00	4270660.00	UCART1	9.97
1,623	637760.00	4270660.00	UCART1	10.11
1,624	637800.00	4270660.00	UCART1	10.36
1,625	637840.00	4270660.00	UCART1	10.39
1,626	637880.00	4270660.00	UCART1	10.63

1,627	637920.00	4270660.00	UCART1	10.67
1,628	637960.00	4270660.00	UCART1	10.64
1,629	638000.00	4270660.00	UCART1	10.62
1,630	638040.00	4270660.00	UCART1	10.67
1,631	638080.00	4270660.00	UCART1	10.67
1,632	638120.00	4270660.00	UCART1	10.67
1,633	638160.00	4270660.00	UCART1	10.67
1,634	638200.00	4270660.00	UCART1	10.67
1,635	638240.00	4270660.00	UCART1	10.67
1,636	638280.00	4270660.00	UCART1	10.67
1,637	638320.00	4270660.00	UCART1	10.67
1,638	638360.00	4270660.00	UCART1	10.67
1,639	637120.00	4270700.00	UCART1	9.45
1,640	637160.00	4270700.00	UCART1	9.45
1,641	637200.00	4270700.00	UCART1	9.65
1,642	637240.00	4270700.00	UCART1	9.49
1,643	637280.00	4270700.00	UCART1	8.82
1,644	637320.00	4270700.00	UCART1	7.86
1,645	637560.00	4270700.00	UCART1	8.07
1,646	637600.00	4270700.00	UCART1	9.00
1,647	637640.00	4270700.00	UCART1	9.14
1,648	637680.00	4270700.00	UCART1	9.51
1,649	637720.00	4270700.00	UCART1	9.75
1,650	637760.00	4270700.00	UCART1	10.02
1,651	637800.00	4270700.00	UCART1	10.16
1,652	637840.00	4270700.00	UCART1	10.36
1,653	637880.00	4270700.00	UCART1	10.63
1,654	637920.00	4270700.00	UCART1	10.67
1,655	637960.00	4270700.00	UCART1	10.67
1,656	638000.00	4270700.00	UCART1	10.67
1,657	638040.00	4270700.00	UCART1	10.67
1,658	638080.00	4270700.00	UCART1	10.67
1,659	638120.00	4270700.00	UCART1	10.67
1,660	638160.00	4270700.00	UCART1	10.67
1,661	638200.00	4270700.00	UCART1	10.67
1,662	638240.00	4270700.00	UCART1	10.67
1,663	638280.00	4270700.00	UCART1	10.67
1,664	638320.00	4270700.00	UCART1	10.67

1,665	638360.00	4270700.00	UCART1	10.67
1,666	637120.00	4270740.00	UCART1	9.45
1,667	637160.00	4270740.00	UCART1	9.32
1,668	637200.00	4270740.00	UCART1	8.99
1,669	637240.00	4270740.00	UCART1	8.83
1,670	637280.00	4270740.00	UCART1	8.29
1,671	637320.00	4270740.00	UCART1	7.86
1,672	637480.00	4270740.00	UCART1	6.12
1,673	637560.00	4270740.00	UCART1	7.87
1,674	637600.00	4270740.00	UCART1	9.00
1,675	637640.00	4270740.00	UCART1	9.14
1,676	637680.00	4270740.00	UCART1	9.51
1,677	637720.00	4270740.00	UCART1	9.84
1,678	637760.00	4270740.00	UCART1	10.04
1,679	637800.00	4270740.00	UCART1	10.36
1,680	637840.00	4270740.00	UCART1	10.45
1,681	637880.00	4270740.00	UCART1	10.65
1,682	637920.00	4270740.00	UCART1	10.67
1,683	637960.00	4270740.00	UCART1	10.67
1,684	638000.00	4270740.00	UCART1	10.67
1,685	638040.00	4270740.00	UCART1	10.67
1,686	638080.00	4270740.00	UCART1	10.67
1,687	638120.00	4270740.00	UCART1	10.67
1,688	638160.00	4270740.00	UCART1	10.67
1,689	638200.00	4270740.00	UCART1	10.67
1,690	638240.00	4270740.00	UCART1	10.67
1,691	638280.00	4270740.00	UCART1	10.67
1,692	637120.00	4270780.00	UCART1	9.31
1,693	637160.00	4270780.00	UCART1	9.15
1,694	637200.00	4270780.00	UCART1	8.79
1,695	637240.00	4270780.00	UCART1	8.42
1,696	637280.00	4270780.00	UCART1	8.02
1,697	637320.00	4270780.00	UCART1	7.91
1,698	637560.00	4270780.00	UCART1	7.87
1,699	637600.00	4270780.00	UCART1	9.00
1,700	637640.00	4270780.00	UCART1	9.14
1,701	637680.00	4270780.00	UCART1	9.51
1,702	637720.00	4270780.00	UCART1	9.92

1,703	637760.00	4270780.00	UCART1	10.28
1,704	637800.00	4270780.00	UCART1	10.41
1,705	637840.00	4270780.00	UCART1	10.64
1,706	637880.00	4270780.00	UCART1	10.67
1,707	637920.00	4270780.00	UCART1	10.67
1,708	637960.00	4270780.00	UCART1	10.67
1,709	638000.00	4270780.00	UCART1	10.67
1,710	638040.00	4270780.00	UCART1	10.67
1,711	638080.00	4270780.00	UCART1	10.67
1,712	638120.00	4270780.00	UCART1	10.67
1,713	638160.00	4270780.00	UCART1	10.67
1,714	638200.00	4270780.00	UCART1	10.67
1,715	638240.00	4270780.00	UCART1	10.67
1,716	638280.00	4270780.00	UCART1	10.67
1,717	637120.00	4270820.00	UCART1	9.26
1,718	637160.00	4270820.00	UCART1	8.88
1,719	637200.00	4270820.00	UCART1	8.78
1,720	637240.00	4270820.00	UCART1	8.37
1,721	637280.00	4270820.00	UCART1	8.01
1,722	637320.00	4270820.00	UCART1	7.86
1,723	637560.00	4270820.00	UCART1	7.62
1,724	637600.00	4270820.00	UCART1	8.97
1,725	637640.00	4270820.00	UCART1	9.14
1,726	637680.00	4270820.00	UCART1	9.52
1,727	637720.00	4270820.00	UCART1	10.10
1,728	637760.00	4270820.00	UCART1	10.41
1,729	637800.00	4270820.00	UCART1	10.66
1,730	637840.00	4270820.00	UCART1	10.62
1,731	637880.00	4270820.00	UCART1	10.62
1,732	637920.00	4270820.00	UCART1	10.36
1,733	637960.00	4270820.00	UCART1	10.36
1,734	638000.00	4270820.00	UCART1	10.63
1,735	638040.00	4270820.00	UCART1	10.67
1,736	638080.00	4270820.00	UCART1	10.67
1,737	638120.00	4270820.00	UCART1	10.67
1,738	638160.00	4270820.00	UCART1	10.67
1,739	638200.00	4270820.00	UCART1	10.67
1,740	638240.00	4270820.00	UCART1	10.67

1,741	638280.00	4270820.00	UCART1	10.67
1,742	637120.00	4270860.00	UCART1	9.14
1,743	637160.00	4270860.00	UCART1	8.88
1,744	637200.00	4270860.00	UCART1	8.78
1,745	637240.00	4270860.00	UCART1	8.45
1,746	637280.00	4270860.00	UCART1	8.25
1,747	637320.00	4270860.00	UCART1	7.86
1,748	637440.00	4270860.00	UCART1	4.57
1,749	637560.00	4270860.00	UCART1	7.44
1,750	637680.00	4270860.00	UCART1	9.57
1,751	637720.00	4270860.00	UCART1	10.22
1,752	637760.00	4270860.00	UCART1	10.63
1,753	637800.00	4270860.00	UCART1	10.48
1,754	637840.00	4270860.00	UCART1	10.36
1,755	637880.00	4270860.00	UCART1	10.36
1,756	637920.00	4270860.00	UCART1	10.36
1,757	637960.00	4270860.00	UCART1	10.36
1,758	638000.00	4270860.00	UCART1	10.63
1,759	638040.00	4270860.00	UCART1	10.67
1,760	638080.00	4270860.00	UCART1	10.67
1,761	638120.00	4270860.00	UCART1	10.67
1,762	638160.00	4270860.00	UCART1	10.67
1,763	638200.00	4270860.00	UCART1	10.67
1,764	638240.00	4270860.00	UCART1	10.67
1,765	638280.00	4270860.00	UCART1	10.67
1,766	637120.00	4270900.00	UCART1	9.01
1,767	637160.00	4270900.00	UCART1	8.85
1,768	637200.00	4270900.00	UCART1	8.78
1,769	637240.00	4270900.00	UCART1	8.53
1,770	637280.00	4270900.00	UCART1	8.27
1,771	637320.00	4270900.00	UCART1	7.86
1,772	637680.00	4270900.00	UCART1	9.57
1,773	637720.00	4270900.00	UCART1	10.36
1,774	637760.00	4270900.00	UCART1	10.44
1,775	637800.00	4270900.00	UCART1	10.11
1,776	637840.00	4270900.00	UCART1	10.11
1,777	637880.00	4270900.00	UCART1	10.11
1,778	637920.00	4270900.00	UCART1	10.16

1,779	637960.00	4270900.00	UCART1	10.36
1,780	638000.00	4270900.00	UCART1	10.63
1,781	638040.00	4270900.00	UCART1	10.67
1,782	638080.00	4270900.00	UCART1	10.67
1,783	638120.00	4270900.00	UCART1	10.67
1,784	638160.00	4270900.00	UCART1	10.67
1,785	638200.00	4270900.00	UCART1	10.67
1,786	638240.00	4270900.00	UCART1	10.67
1,787	638280.00	4270900.00	UCART1	10.67
1,788	637120.00	4270940.00	UCART1	9.01
1,789	637160.00	4270940.00	UCART1	8.85
1,790	637200.00	4270940.00	UCART1	8.79
1,791	637240.00	4270940.00	UCART1	8.56
1,792	637280.00	4270940.00	UCART1	8.53
1,793	637320.00	4270940.00	UCART1	8.22
1,794	637360.00	4270940.00	UCART1	7.79
1,795	637560.00	4270940.00	UCART1	6.56
1,796	637600.00	4270940.00	UCART1	8.22
1,797	637640.00	4270940.00	UCART1	9.14
1,798	637720.00	4270940.00	UCART1	10.00
1,799	637760.00	4270940.00	UCART1	10.04
1,800	637800.00	4270940.00	UCART1	9.75
1,801	637840.00	4270940.00	UCART1	9.89
1,802	637880.00	4270940.00	UCART1	10.05
1,803	637920.00	4270940.00	UCART1	10.12
1,804	637960.00	4270940.00	UCART1	10.36
1,805	638000.00	4270940.00	UCART1	10.63
1,806	638040.00	4270940.00	UCART1	10.67
1,807	638080.00	4270940.00	UCART1	10.67
1,808	638120.00	4270940.00	UCART1	10.67
1,809	638160.00	4270940.00	UCART1	10.67
1,810	638200.00	4270940.00	UCART1	10.67
1,811	638240.00	4270940.00	UCART1	10.67
1,812	638280.00	4270940.00	UCART1	10.67
1,813	637120.00	4270980.00	UCART1	9.14
1,814	637160.00	4270980.00	UCART1	9.01
1,815	637200.00	4270980.00	UCART1	8.84
1,816	637240.00	4270980.00	UCART1	8.76

1,817	637280.00	4270980.00	UCART1	8.69
1,818	637320.00	4270980.00	UCART1	8.50
1,819	637560.00	4270980.00	UCART1	7.32
1,820	637600.00	4270980.00	UCART1	7.68
1,821	637640.00	4270980.00	UCART1	8.93
1,822	637680.00	4270980.00	UCART1	9.33
1,823	637720.00	4270980.00	UCART1	9.45
1,824	637760.00	4270980.00	UCART1	9.58
1,825	637800.00	4270980.00	UCART1	9.60
1,826	637840.00	4270980.00	UCART1	9.68
1,827	637880.00	4270980.00	UCART1	9.89
1,828	637920.00	4270980.00	UCART1	10.12
1,829	637960.00	4270980.00	UCART1	10.36
1,830	638000.00	4270980.00	UCART1	10.63
1,831	638040.00	4270980.00	UCART1	10.67
1,832	638080.00	4270980.00	UCART1	10.67
1,833	638120.00	4270980.00	UCART1	10.67
1,834	638160.00	4270980.00	UCART1	10.67
1,835	638200.00	4270980.00	UCART1	10.67
1,836	638240.00	4270980.00	UCART1	10.67
1,837	638280.00	4270980.00	UCART1	10.67
1,838	637200.00	4271020.00	UCART1	9.04
1,839	637240.00	4271020.00	UCART1	8.84
1,840	637280.00	4271020.00	UCART1	8.84
1,841	637320.00	4271020.00	UCART1	8.79
1,842	637520.00	4271020.00	UCART1	4.83
1,843	637560.00	4271020.00	UCART1	8.02
1,844	637600.00	4271020.00	UCART1	8.52
1,845	637640.00	4271020.00	UCART1	8.86
1,846	637680.00	4271020.00	UCART1	9.10
1,847	637720.00	4271020.00	UCART1	8.91
1,848	637760.00	4271020.00	UCART1	8.93
1,849	637800.00	4271020.00	UCART1	9.25
1,850	637840.00	4271020.00	UCART1	9.61
1,851	637880.00	4271020.00	UCART1	9.75
1,852	637920.00	4271020.00	UCART1	10.07
1,853	637960.00	4271020.00	UCART1	10.24
1,854	638000.00	4271020.00	UCART1	10.63

1,855	638040.00	4271020.00	UCART1	10.67
1,856	638080.00	4271020.00	UCART1	10.67
1,857	638120.00	4271020.00	UCART1	10.89
1,858	638160.00	4271020.00	UCART1	10.92
1,859	638200.00	4271020.00	UCART1	10.92
1,860	638240.00	4271020.00	UCART1	10.70
1,861	638280.00	4271020.00	UCART1	10.67
1,862	637200.00	4271060.00	UCART1	9.14
1,863	637240.00	4271060.00	UCART1	9.14
1,864	637280.00	4271060.00	UCART1	8.92
1,865	637320.00	4271060.00	UCART1	9.14
1,866	637520.00	4271060.00	UCART1	4.57
1,867	637560.00	4271060.00	UCART1	7.10
1,868	637600.00	4271060.00	UCART1	7.37
1,869	637640.00	4271060.00	UCART1	8.06
1,870	637680.00	4271060.00	UCART1	7.67
1,871	637720.00	4271060.00	UCART1	8.04
1,872	637760.00	4271060.00	UCART1	8.44
1,873	637800.00	4271060.00	UCART1	8.90
1,874	637840.00	4271060.00	UCART1	9.31
1,875	637880.00	4271060.00	UCART1	9.67
1,876	637920.00	4271060.00	UCART1	9.81
1,877	637960.00	4271060.00	UCART1	10.22
1,878	638000.00	4271060.00	UCART1	10.63
1,879	638040.00	4271060.00	UCART1	10.67
1,880	638080.00	4271060.00	UCART1	10.80
1,881	638120.00	4271060.00	UCART1	10.92
1,882	638160.00	4271060.00	UCART1	10.92
1,883	638200.00	4271060.00	UCART1	10.79
1,884	638240.00	4271060.00	UCART1	10.67
1,885	638280.00	4271060.00	UCART1	10.57
1,886	637200.00	4271100.00	UCART1	9.14
1,887	637240.00	4271100.00	UCART1	9.14
1,888	637280.00	4271100.00	UCART1	9.14
1,889	637520.00	4271100.00	UCART1	4.57
1,890	637560.00	4271100.00	UCART1	4.57
1,891	637600.00	4271100.00	UCART1	4.57
1,892	637640.00	4271100.00	UCART1	7.22

1,893	637680.00	4271100.00	UCART1	7.62
1,894	637720.00	4271100.00	UCART1	7.78
1,895	637760.00	4271100.00	UCART1	8.19
1,896	637800.00	4271100.00	UCART1	8.75
1,897	637840.00	4271100.00	UCART1	9.15
1,898	637880.00	4271100.00	UCART1	9.43
1,899	637920.00	4271100.00	UCART1	9.81
1,900	637960.00	4271100.00	UCART1	10.22
1,901	638000.00	4271100.00	UCART1	10.63
1,902	638040.00	4271100.00	UCART1	10.67
1,903	638080.00	4271100.00	UCART1	10.67
1,904	638120.00	4271100.00	UCART1	10.67
1,905	638160.00	4271100.00	UCART1	10.67
1,906	638200.00	4271100.00	UCART1	10.67
1,907	638240.00	4271100.00	UCART1	10.53
1,908	638280.00	4271100.00	UCART1	10.36
1,909	637560.00	4271140.00	UCART1	4.57
1,910	637600.00	4271140.00	UCART1	4.57
1,911	637640.00	4271140.00	UCART1	7.22
1,912	637680.00	4271140.00	UCART1	7.62
1,913	637720.00	4271140.00	UCART1	7.78
1,914	637760.00	4271140.00	UCART1	8.19
1,915	637800.00	4271140.00	UCART1	8.60
1,916	637840.00	4271140.00	UCART1	9.00
1,917	637880.00	4271140.00	UCART1	9.41
1,918	637920.00	4271140.00	UCART1	9.81
1,919	637960.00	4271140.00	UCART1	10.22
1,920	638000.00	4271140.00	UCART1	10.63
1,921	638040.00	4271140.00	UCART1	10.67
1,922	638080.00	4271140.00	UCART1	10.67
1,923	638120.00	4271140.00	UCART1	10.67
1,924	638160.00	4271140.00	UCART1	10.67
1,925	638200.00	4271140.00	UCART1	10.53
1,926	638240.00	4271140.00	UCART1	10.37
1,927	638280.00	4271140.00	UCART1	10.31
1,928	637640.00	4271180.00	UCART1	7.22
1,929	637680.00	4271180.00	UCART1	7.77
1,930	637720.00	4271180.00	UCART1	8.08

1,931	637760.00	4271180.00	UCART1	7.91
1,932	637800.00	4271180.00	UCART1	8.35
1,933	637840.00	4271180.00	UCART1	9.00
1,934	637880.00	4271180.00	UCART1	9.41
1,935	637920.00	4271180.00	UCART1	9.81
1,936	637960.00	4271180.00	UCART1	10.22
1,937	638000.00	4271180.00	UCART1	10.63
1,938	638040.00	4271180.00	UCART1	10.67
1,939	638080.00	4271180.00	UCART1	10.51
1,940	638120.00	4271180.00	UCART1	10.36
1,941	638160.00	4271180.00	UCART1	10.36
1,942	638200.00	4271180.00	UCART1	10.36
1,943	638240.00	4271180.00	UCART1	10.32
1,944	638280.00	4271180.00	UCART1	10.05
1,945	637800.00	4271220.00	UCART1	8.38
1,946	637840.00	4271220.00	UCART1	9.16
1,947	637880.00	4271220.00	UCART1	9.43
1,948	637920.00	4271220.00	UCART1	9.81
1,949	637960.00	4271220.00	UCART1	10.22
1,950	638000.00	4271220.00	UCART1	10.63
1,951	638040.00	4271220.00	UCART1	10.67
1,952	638080.00	4271220.00	UCART1	10.51
1,953	638120.00	4271220.00	UCART1	10.36
1,954	638160.00	4271220.00	UCART1	10.36
1,955	638200.00	4271220.00	UCART1	10.28
1,956	638240.00	4271220.00	UCART1	10.08
1,957	638280.00	4271220.00	UCART1	9.87
1,958	637800.00	4271260.00	UCART1	8.62
1,959	637840.00	4271260.00	UCART1	9.31
1,960	637880.00	4271260.00	UCART1	9.45
1,961	637920.00	4271260.00	UCART1	9.81
1,962	637960.00	4271260.00	UCART1	10.22
1,963	638000.00	4271260.00	UCART1	10.63
1,964	638040.00	4271260.00	UCART1	10.67
1,965	638080.00	4271260.00	UCART1	10.51
1,966	638120.00	4271260.00	UCART1	10.36
1,967	638160.00	4271260.00	UCART1	10.31
1,968	638200.00	4271260.00	UCART1	10.08

1,969	638240.00	4271260.00	UCART1	10.06
1,970	638280.00	4271260.00	UCART1	9.75
1,971	637800.00	4271300.00	UCART1	8.85
1,972	637840.00	4271300.00	UCART1	9.03
1,973	637880.00	4271300.00	UCART1	9.41
1,974	637920.00	4271300.00	UCART1	9.81
1,975	637960.00	4271300.00	UCART1	10.22
1,976	638000.00	4271300.00	UCART1	10.63
1,977	638040.00	4271300.00	UCART1	10.67
1,978	638080.00	4271300.00	UCART1	10.51
1,979	638120.00	4271300.00	UCART1	10.36
1,980	638160.00	4271300.00	UCART1	10.26
1,981	638200.00	4271300.00	UCART1	10.06
1,982	638240.00	4271300.00	UCART1	10.01
1,983	638280.00	4271300.00	UCART1	9.75
1,984	637800.00	4271340.00	UCART1	8.90
1,985	637840.00	4271340.00	UCART1	9.14
1,986	637880.00	4271340.00	UCART1	9.41
1,987	637920.00	4271340.00	UCART1	9.81
1,988	637960.00	4271340.00	UCART1	10.22
1,989	638000.00	4271340.00	UCART1	10.63
1,990	638040.00	4271340.00	UCART1	10.67
1,991	638080.00	4271340.00	UCART1	10.51
1,992	638120.00	4271340.00	UCART1	10.36
1,993	638160.00	4271340.00	UCART1	10.06
1,994	638200.00	4271340.00	UCART1	10.06
1,995	638240.00	4271340.00	UCART1	9.79
1,996	638280.00	4271340.00	UCART1	9.75
1,997	637800.00	4271380.00	UCART1	8.90
1,998	637840.00	4271380.00	UCART1	9.14
1,999	637880.00	4271380.00	UCART1	9.41
2,000	637920.00	4271380.00	UCART1	9.81
2,001	637960.00	4271380.00	UCART1	10.22
2,002	638000.00	4271380.00	UCART1	10.63
2,003	638040.00	4271380.00	UCART1	10.67
2,004	638080.00	4271380.00	UCART1	10.51
2,005	638120.00	4271380.00	UCART1	10.36
2,006	638160.00	4271380.00	UCART1	10.06

2,007	638200.00	4271380.00	UCART1	10.06
2,008	638240.00	4271380.00	UCART1	9.79
2,009	638280.00	4271380.00	UCART1	9.75
2,010	637800.00	4271420.00	UCART1	8.89
2,011	637840.00	4271420.00	UCART1	9.12
2,012	637880.00	4271420.00	UCART1	9.41
2,013	637920.00	4271420.00	UCART1	9.81
2,014	637960.00	4271420.00	UCART1	10.22
2,015	638000.00	4271420.00	UCART1	10.63
2,016	638040.00	4271420.00	UCART1	10.67
2,017	638080.00	4271420.00	UCART1	10.51
2,018	638120.00	4271420.00	UCART1	10.36
2,019	638160.00	4271420.00	UCART1	10.06
2,020	638200.00	4271420.00	UCART1	9.90
2,021	638240.00	4271420.00	UCART1	9.75
2,022	638280.00	4271420.00	UCART1	9.69
2,023	637800.00	4271460.00	UCART1	8.72
2,024	637840.00	4271460.00	UCART1	9.00
2,025	637880.00	4271460.00	UCART1	9.41
2,026	637920.00	4271460.00	UCART1	9.81
2,027	637960.00	4271460.00	UCART1	10.22
2,028	638000.00	4271460.00	UCART1	10.63
2,029	638040.00	4271460.00	UCART1	10.64
2,030	638080.00	4271460.00	UCART1	10.43
2,031	638120.00	4271460.00	UCART1	10.36
2,032	638160.00	4271460.00	UCART1	10.03
2,033	638200.00	4271460.00	UCART1	9.82
2,034	638240.00	4271460.00	UCART1	9.75
2,035	638280.00	4271460.00	UCART1	9.57
2,036	637800.00	4271500.00	UCART1	8.14
2,037	637840.00	4271500.00	UCART1	8.88
2,038	637880.00	4271500.00	UCART1	9.41
2,039	637920.00	4271500.00	UCART1	9.81
2,040	637960.00	4271500.00	UCART1	10.22
2,041	638000.00	4271500.00	UCART1	10.63
2,042	638040.00	4271500.00	UCART1	10.61
2,043	638080.00	4271500.00	UCART1	10.36
2,044	638120.00	4271500.00	UCART1	10.14

2,045	638160.00	4271500.00	UCART1	10.00
2,046	638200.00	4271500.00	UCART1	9.75
2,047	638240.00	4271500.00	UCART1	9.53
2,048	638280.00	4271500.00	UCART1	9.45
2,049	637800.00	4271540.00	UCART1	7.85
2,050	637840.00	4271540.00	UCART1	8.86
2,051	637880.00	4271540.00	UCART1	9.41
2,052	637920.00	4271540.00	UCART1	9.81
2,053	637960.00	4271540.00	UCART1	10.22
2,054	638000.00	4271540.00	UCART1	10.63
2,055	638040.00	4271540.00	UCART1	10.67
2,056	638080.00	4271540.00	UCART1	10.51
2,057	638120.00	4271540.00	UCART1	10.10
2,058	638160.00	4271540.00	UCART1	9.74
2,059	638200.00	4271540.00	UCART1	9.57
2,060	638240.00	4271540.00	UCART1	9.40
2,061	638280.00	4271540.00	UCART1	9.14
2,062	637800.00	4271580.00	UCART1	8.20
2,063	637840.00	4271580.00	UCART1	8.93
2,064	637880.00	4271580.00	UCART1	9.41
2,065	637920.00	4271580.00	UCART1	9.81
2,066	637960.00	4271580.00	UCART1	10.22
2,067	638000.00	4271580.00	UCART1	10.63
2,068	638040.00	4271580.00	UCART1	10.64
2,069	638080.00	4271580.00	UCART1	10.43
2,070	638120.00	4271580.00	UCART1	10.10
2,071	638160.00	4271580.00	UCART1	9.69
2,072	638200.00	4271580.00	UCART1	9.37
2,073	638240.00	4271580.00	UCART1	9.16
2,074	638280.00	4271580.00	UCART1	9.14
2,075	637800.00	4271620.00	UCART1	8.56
2,076	637840.00	4271620.00	UCART1	9.00
2,077	637880.00	4271620.00	UCART1	9.41
2,078	637920.00	4271620.00	UCART1	9.81
2,079	637960.00	4271620.00	UCART1	10.22
2,080	638000.00	4271620.00	UCART1	10.63
2,081	638040.00	4271620.00	UCART1	10.61
2,082	638080.00	4271620.00	UCART1	10.23

2,083	638120.00	4271620.00	UCART1	10.07
2,084	638160.00	4271620.00	UCART1	9.69
2,085	638200.00	4271620.00	UCART1	9.29
2,086	638240.00	4271620.00	UCART1	9.14
2,087	638280.00	4271620.00	UCART1	9.20
2,088	637800.00	4271660.00	UCART1	8.70
2,089	637840.00	4271660.00	UCART1	9.31
2,090	637880.00	4271660.00	UCART1	9.71
2,091	637920.00	4271660.00	UCART1	9.87
2,092	637960.00	4271660.00	UCART1	10.34
2,093	638000.00	4271660.00	UCART1	10.63
2,094	638040.00	4271660.00	UCART1	10.61
2,095	638080.00	4271660.00	UCART1	10.20
2,096	638120.00	4271660.00	UCART1	9.79
2,097	638160.00	4271660.00	UCART1	9.69
2,098	638200.00	4271660.00	UCART1	9.20
2,099	638240.00	4271660.00	UCART1	9.12
2,100	638280.00	4271660.00	UCART1	9.45
2,101	637800.00	4271700.00	UCART1	8.90
2,102	637840.00	4271700.00	UCART1	9.31
2,103	637880.00	4271700.00	UCART1	9.71
2,104	637920.00	4271700.00	UCART1	9.81
2,105	637960.00	4271700.00	UCART1	10.22
2,106	638000.00	4271700.00	UCART1	10.36
2,107	638040.00	4271700.00	UCART1	10.33
2,108	638080.00	4271700.00	UCART1	10.05
2,109	638120.00	4271700.00	UCART1	9.77
2,110	638160.00	4271700.00	UCART1	9.57
2,111	638200.00	4271700.00	UCART1	8.55
2,112	638240.00	4271700.00	UCART1	8.96
2,113	638280.00	4271700.00	UCART1	9.45
2,114	637800.00	4271740.00	UCART1	9.10
2,115	637840.00	4271740.00	UCART1	9.31
2,116	637880.00	4271740.00	UCART1	9.71
2,117	637920.00	4271740.00	UCART1	9.81
2,118	637960.00	4271740.00	UCART1	10.09
2,119	638000.00	4271740.00	UCART1	10.07
2,120	638040.00	4271740.00	UCART1	9.80

2,121	638080.00	4271740.00	UCART1	9.78
2,122	638120.00	4271740.00	UCART1	9.75
2,123	638160.00	4271740.00	UCART1	9.30
2,124	638200.00	4271740.00	UCART1	8.77
2,125	638240.00	4271740.00	UCART1	9.33
2,126	638280.00	4271740.00	UCART1	9.50
2,127	637800.00	4271780.00	UCART1	9.46
2,128	637840.00	4271780.00	UCART1	9.50
2,129	637880.00	4271780.00	UCART1	9.72
2,130	637920.00	4271780.00	UCART1	9.70
2,131	637960.00	4271780.00	UCART1	9.73
2,132	638000.00	4271780.00	UCART1	9.75
2,133	638040.00	4271780.00	UCART1	9.74
2,134	638080.00	4271780.00	UCART1	9.70
2,135	638120.00	4271780.00	UCART1	9.75
2,136	638160.00	4271780.00	UCART1	8.98
2,137	638200.00	4271780.00	UCART1	8.32
2,138	638240.00	4271780.00	UCART1	9.42
2,139	638280.00	4271780.00	UCART1	9.55
2,140	637800.00	4271820.00	UCART1	9.63
2,141	637840.00	4271820.00	UCART1	9.75
2,142	637880.00	4271820.00	UCART1	9.62
2,143	637920.00	4271820.00	UCART1	9.45
2,144	637960.00	4271820.00	UCART1	9.53
2,145	638000.00	4271820.00	UCART1	9.60
2,146	638040.00	4271820.00	UCART1	9.57
2,147	638080.00	4271820.00	UCART1	9.45
2,148	638120.00	4271820.00	UCART1	9.45
2,149	638160.00	4271820.00	UCART1	8.26
2,150	638200.00	4271820.00	UCART1	9.24
2,151	638240.00	4271820.00	UCART1	9.45
2,152	638280.00	4271820.00	UCART1	9.78
2,153	637800.00	4271860.00	UCART1	9.55
2,154	637840.00	4271860.00	UCART1	9.75
2,155	637880.00	4271860.00	UCART1	9.49
2,156	637920.00	4271860.00	UCART1	9.45
2,157	637960.00	4271860.00	UCART1	9.45
2,158	638000.00	4271860.00	UCART1	9.45

2,159	638040.00	4271860.00	UCART1	9.45
2,160	638080.00	4271860.00	UCART1	9.31
2,161	638120.00	4271860.00	UCART1	8.04
2,162	638160.00	4271860.00	UCART1	8.46
2,163	638200.00	4271860.00	UCART1	9.31
2,164	638240.00	4271860.00	UCART1	9.67
2,165	638280.00	4271860.00	UCART1	9.81
2,166	637800.00	4271860.00	UCART1	9.55
2,167	637850.00	4271860.00	UCART1	9.75
2,168	637900.00	4271860.00	UCART1	9.45
2,169	637950.00	4271860.00	UCART1	9.45
2,170	638000.00	4271860.00	UCART1	9.45
2,171	638050.00	4271860.00	UCART1	9.45
2,172	638100.00	4271860.00	UCART1	8.93
2,173	638150.00	4271860.00	UCART1	8.23
2,174	638200.00	4271860.00	UCART1	9.31
2,175	638250.00	4271860.00	UCART1	9.71
2,176	637800.00	4271910.00	UCART1	9.51
2,177	637850.00	4271910.00	UCART1	8.74
2,178	637900.00	4271910.00	UCART1	7.94
2,179	637950.00	4271910.00	UCART1	8.87
2,180	638000.00	4271910.00	UCART1	7.99
2,181	638050.00	4271910.00	UCART1	8.32
2,182	638100.00	4271910.00	UCART1	9.05
2,183	638150.00	4271910.00	UCART1	9.30
2,184	638200.00	4271910.00	UCART1	9.53
2,185	638250.00	4271910.00	UCART1	9.81
2,186	637800.00	4271960.00	UCART1	6.51
2,187	637850.00	4271960.00	UCART1	8.48
2,188	637900.00	4271960.00	UCART1	9.20
2,189	637950.00	4271960.00	UCART1	9.45
2,190	638000.00	4271960.00	UCART1	9.45
2,191	638050.00	4271960.00	UCART1	9.45
2,192	638100.00	4271960.00	UCART1	9.46
2,193	638150.00	4271960.00	UCART1	9.50
2,194	638200.00	4271960.00	UCART1	9.75
2,195	638250.00	4271960.00	UCART1	10.06
2,196	637800.00	4272010.00	UCART1	9.40

2,197	637850.00	4272010.00	UCART1	9.44
2,198	637900.00	4272010.00	UCART1	9.45
2,199	637950.00	4272010.00	UCART1	9.70
2,200	638000.00	4272010.00	UCART1	9.70
2,201	638050.00	4272010.00	UCART1	9.70
2,202	638100.00	4272010.00	UCART1	9.71
2,203	638150.00	4272010.00	UCART1	9.75
2,204	638200.00	4272010.00	UCART1	10.01
2,205	638250.00	4272010.00	UCART1	10.06
2,206	637800.00	4272060.00	UCART1	9.63
2,207	637850.00	4272060.00	UCART1	9.75
2,208	637900.00	4272060.00	UCART1	9.84
2,209	637950.00	4272060.00	UCART1	9.91
2,210	638000.00	4272060.00	UCART1	9.91
2,211	638050.00	4272060.00	UCART1	9.99
2,212	638100.00	4272060.00	UCART1	10.06
2,213	638150.00	4272060.00	UCART1	10.06
2,214	638200.00	4272060.00	UCART1	10.06
2,215	638250.00	4272060.00	UCART1	10.24
2,216	637800.00	4272110.00	UCART1	10.11
2,217	637850.00	4272110.00	UCART1	10.11
2,218	637900.00	4272110.00	UCART1	10.11
2,219	637950.00	4272110.00	UCART1	10.11
2,220	638000.00	4272110.00	UCART1	10.33
2,221	638050.00	4272110.00	UCART1	10.36
2,222	638100.00	4272110.00	UCART1	10.36
2,223	638150.00	4272110.00	UCART1	10.36
2,224	638200.00	4272110.00	UCART1	10.36
2,225	638250.00	4272110.00	UCART1	10.36
2,226	637800.00	4272160.00	UCART1	10.36
2,227	637850.00	4272160.00	UCART1	10.36
2,228	637900.00	4272160.00	UCART1	10.36
2,229	637950.00	4272160.00	UCART1	10.36
2,230	638000.00	4272160.00	UCART1	10.58
2,231	638050.00	4272160.00	UCART1	10.62
2,232	638100.00	4272160.00	UCART1	10.41
2,233	638150.00	4272160.00	UCART1	10.62
2,234	638200.00	4272160.00	UCART1	10.48

2,235	638250.00	4272160.00	UCART1	10.36
2,236	637800.00	4272210.00	UCART1	10.82
2,237	637850.00	4272210.00	UCART1	10.82
2,238	637900.00	4272210.00	UCART1	10.59
2,239	637950.00	4272210.00	UCART1	10.70
2,240	638000.00	4272210.00	UCART1	10.82
2,241	638050.00	4272210.00	UCART1	10.89
2,242	638100.00	4272210.00	UCART1	10.82
2,243	638150.00	4272210.00	UCART1	10.82
2,244	638200.00	4272210.00	UCART1	10.74
2,245	638250.00	4272210.00	UCART1	10.64
2,246	637800.00	4272260.00	UCART1	11.58
2,247	637850.00	4272260.00	UCART1	11.34
2,248	637900.00	4272260.00	UCART1	11.02
2,249	637950.00	4272260.00	UCART1	11.09
2,250	638000.00	4272260.00	UCART1	11.33
2,251	638050.00	4272260.00	UCART1	11.33
2,252	638100.00	4272260.00	UCART1	11.32
2,253	638150.00	4272260.00	UCART1	11.06
2,254	638200.00	4272260.00	UCART1	11.02
2,255	638250.00	4272260.00	UCART1	10.71
2,256	637800.00	4272310.00	UCART1	12.14
2,257	637850.00	4272310.00	UCART1	11.88
2,258	637900.00	4272310.00	UCART1	11.65
2,259	637950.00	4272310.00	UCART1	11.59
2,260	638000.00	4272310.00	UCART1	12.06
2,261	638050.00	4272310.00	UCART1	11.84
2,262	638100.00	4272310.00	UCART1	11.78
2,263	638150.00	4272310.00	UCART1	11.53
2,264	638200.00	4272310.00	UCART1	11.14
2,265	638250.00	4272310.00	UCART1	10.91
2,266	637800.00	4272360.00	UCART1	12.44
2,267	637850.00	4272360.00	UCART1	12.19
2,268	637900.00	4272360.00	UCART1	11.96
2,269	637950.00	4272360.00	UCART1	11.92
2,270	638000.00	4272360.00	UCART1	12.17
2,271	638050.00	4272360.00	UCART1	12.26
2,272	638100.00	4272360.00	UCART1	12.01

2,273	638150.00	4272360.00	UCART1	11.89
2,274	638200.00	4272360.00	UCART1	11.81
2,275	638250.00	4272360.00	UCART1	11.52
2,276	637800.00	4272410.00	UCART1	12.15
2,277	637850.00	4272410.00	UCART1	12.19
2,278	637900.00	4272410.00	UCART1	12.19
2,279	637950.00	4272410.00	UCART1	12.19
2,280	638000.00	4272410.00	UCART1	12.24
2,281	638050.00	4272410.00	UCART1	12.50
2,282	638100.00	4272410.00	UCART1	12.24
2,283	638150.00	4272410.00	UCART1	12.24
2,284	638200.00	4272410.00	UCART1	12.19
2,285	638250.00	4272410.00	UCART1	12.14
2,286	637800.00	4272460.00	UCART1	11.23
2,287	637850.00	4272460.00	UCART1	11.90
2,288	637900.00	4272460.00	UCART1	12.19
2,289	637950.00	4272460.00	UCART1	12.40
2,290	638000.00	4272460.00	UCART1	12.46
2,291	638050.00	4272460.00	UCART1	12.50
2,292	638100.00	4272460.00	UCART1	12.50
2,293	638150.00	4272460.00	UCART1	12.50
2,294	638200.00	4272460.00	UCART1	12.45
2,295	638250.00	4272460.00	UCART1	12.45
2,296	637800.00	4272510.00	UCART1	8.17
2,297	637850.00	4272510.00	UCART1	11.37
2,298	637900.00	4272510.00	UCART1	11.73
2,299	637950.00	4272510.00	UCART1	12.10
2,300	638000.00	4272510.00	UCART1	12.08
2,301	638050.00	4272510.00	UCART1	12.20
2,302	638100.00	4272510.00	UCART1	12.53
2,303	638150.00	4272510.00	UCART1	12.52
2,304	638200.00	4272510.00	UCART1	12.49
2,305	638250.00	4272510.00	UCART1	12.10
2,306	637800.00	4272560.00	UCART1	8.20
2,307	637850.00	4272560.00	UCART1	10.87
2,308	637900.00	4272560.00	UCART1	11.23
2,309	637950.00	4272560.00	UCART1	11.53
2,310	638000.00	4272560.00	UCART1	11.51

2,311	638050.00	4272560.00	UCART1	11.70
2,312	638100.00	4272560.00	UCART1	12.58
2,313	638150.00	4272560.00	UCART1	12.32
2,314	637800.00	4272610.00	UCART1	7.95
2,315	637850.00	4272610.00	UCART1	10.04
2,316	637900.00	4272610.00	UCART1	10.60
2,317	637950.00	4272610.00	UCART1	10.77
2,318	638000.00	4272610.00	UCART1	10.75
2,319	638050.00	4272610.00	UCART1	9.40
2,320	638100.00	4272610.00	UCART1	10.60
2,321	638150.00	4272610.00	UCART1	10.55
2,322	637800.00	4272660.00	UCART1	7.93
2,323	637850.00	4272660.00	UCART1	9.54
2,324	637900.00	4272660.00	UCART1	10.22
2,325	637800.00	4272710.00	UCART1	7.93
2,326	637850.00	4272710.00	UCART1	9.41
2,327	637900.00	4272710.00	UCART1	10.22
2,328	637800.00	4272760.00	UCART1	7.93
2,329	637850.00	4272760.00	UCART1	9.63
2,330	637900.00	4272760.00	UCART1	10.22
2,331	637800.00	4272810.00	UCART1	8.05
2,332	637850.00	4272810.00	UCART1	9.54
2,333	637900.00	4272810.00	UCART1	9.84
2,334	637800.00	4272860.00	UCART1	8.15
2,335	637850.00	4272860.00	UCART1	8.19
2,336	637900.00	4272860.00	UCART1	7.84
2,337	637800.00	4272910.00	UCART1	10.73
2,338	637850.00	4272910.00	UCART1	10.97
2,339	637900.00	4272910.00	UCART1	9.98
2,340	637800.00	4272960.00	UCART1	11.22
2,341	637850.00	4272960.00	UCART1	11.45
2,342	637900.00	4272960.00	UCART1	10.96
2,343	637800.00	4273010.00	UCART1	11.99
2,344	637850.00	4273010.00	UCART1	11.97
2,345	638370.00	4269975.00	UCART1	10.06
2,346	638420.00	4269975.00	UCART1	10.06
2,347	638470.00	4269975.00	UCART1	10.06
2,348	638520.00	4269975.00	UCART1	10.06

2,349	638570.00	4269975.00	UCART1	10.06
2,350	638620.00	4269975.00	UCART1	10.06
2,351	638670.00	4269975.00	UCART1	10.06
2,352	638720.00	4269975.00	UCART1	10.32
2,353	638770.00	4269975.00	UCART1	10.36
2,354	638820.00	4269975.00	UCART1	10.43
2,355	638870.00	4269975.00	UCART1	10.67
2,356	638920.00	4269975.00	UCART1	10.67
2,357	638970.00	4269975.00	UCART1	10.61
2,358	639020.00	4269975.00	UCART1	10.36
2,359	639070.00	4269975.00	UCART1	10.36
2,360	639120.00	4269975.00	UCART1	10.36
2,361	639170.00	4269975.00	UCART1	10.63
2,362	639220.00	4269975.00	UCART1	10.67
2,363	639270.00	4269975.00	UCART1	10.67
2,364	638370.00	4270025.00	UCART1	10.06
2,365	638420.00	4270025.00	UCART1	10.06
2,366	638470.00	4270025.00	UCART1	10.06
2,367	638520.00	4270025.00	UCART1	10.06
2,368	638570.00	4270025.00	UCART1	10.06
2,369	638620.00	4270025.00	UCART1	10.26
2,370	638670.00	4270025.00	UCART1	10.36
2,371	638720.00	4270025.00	UCART1	10.36
2,372	638770.00	4270025.00	UCART1	10.36
2,373	638820.00	4270025.00	UCART1	10.67
2,374	638870.00	4270025.00	UCART1	10.49
2,375	638920.00	4270025.00	UCART1	10.36
2,376	638970.00	4270025.00	UCART1	10.40
2,377	639020.00	4270025.00	UCART1	10.57
2,378	639070.00	4270025.00	UCART1	10.57
2,379	639120.00	4270025.00	UCART1	10.67
2,380	639170.00	4270025.00	UCART1	10.67
2,381	639220.00	4270025.00	UCART1	10.67
2,382	639270.00	4270025.00	UCART1	10.67
2,383	638370.00	4270075.00	UCART1	10.30
2,384	638420.00	4270075.00	UCART1	10.06
2,385	638470.00	4270075.00	UCART1	10.06
2,386	638520.00	4270075.00	UCART1	10.20

2,387	638570.00	4270075.00	UCART1	10.36
2,388	638620.00	4270075.00	UCART1	10.36
2,389	638670.00	4270075.00	UCART1	10.36
2,390	638720.00	4270075.00	UCART1	10.36
2,391	638770.00	4270075.00	UCART1	10.57
2,392	638820.00	4270075.00	UCART1	10.67
2,393	638870.00	4270075.00	UCART1	10.67
2,394	638920.00	4270075.00	UCART1	10.67
2,395	638970.00	4270075.00	UCART1	10.67
2,396	639020.00	4270075.00	UCART1	10.67
2,397	639070.00	4270075.00	UCART1	10.67
2,398	639120.00	4270075.00	UCART1	10.67
2,399	639170.00	4270075.00	UCART1	10.67
2,400	639220.00	4270075.00	UCART1	10.67
2,401	639270.00	4270075.00	UCART1	10.67
2,402	638370.00	4270125.00	UCART1	10.36
2,403	638420.00	4270125.00	UCART1	10.10
2,404	638470.00	4270125.00	UCART1	10.22
2,405	638520.00	4270125.00	UCART1	10.36
2,406	638570.00	4270125.00	UCART1	10.36
2,407	638620.00	4270125.00	UCART1	10.53
2,408	638670.00	4270125.00	UCART1	10.67
2,409	638720.00	4270125.00	UCART1	10.67
2,410	638770.00	4270125.00	UCART1	10.67
2,411	638820.00	4270125.00	UCART1	10.67
2,412	638870.00	4270125.00	UCART1	10.67
2,413	638920.00	4270125.00	UCART1	10.67
2,414	638970.00	4270125.00	UCART1	10.67
2,415	639020.00	4270125.00	UCART1	10.67
2,416	639070.00	4270125.00	UCART1	10.67
2,417	639120.00	4270125.00	UCART1	10.67
2,418	639170.00	4270125.00	UCART1	10.67
2,419	639220.00	4270125.00	UCART1	10.67
2,420	639270.00	4270125.00	UCART1	10.67
2,421	639320.00	4270125.00	UCART1	10.93
2,422	639370.00	4270125.00	UCART1	10.97
2,423	638370.00	4270175.00	UCART1	10.36
2,424	638420.00	4270175.00	UCART1	10.36

2,425	638470.00	4270175.00	UCART1	10.36
2,426	638520.00	4270175.00	UCART1	10.38
2,427	638570.00	4270175.00	UCART1	10.64
2,428	638620.00	4270175.00	UCART1	10.67
2,429	638670.00	4270175.00	UCART1	10.67
2,430	638720.00	4270175.00	UCART1	10.67
2,431	638770.00	4270175.00	UCART1	10.67
2,432	638820.00	4270175.00	UCART1	10.67
2,433	638870.00	4270175.00	UCART1	10.67
2,434	638920.00	4270175.00	UCART1	10.67
2,435	638970.00	4270175.00	UCART1	10.67
2,436	639020.00	4270175.00	UCART1	10.67
2,437	639070.00	4270175.00	UCART1	10.78
2,438	639120.00	4270175.00	UCART1	10.83
2,439	639170.00	4270175.00	UCART1	10.85
2,440	639220.00	4270175.00	UCART1	10.93
2,441	639270.00	4270175.00	UCART1	11.01
2,442	639320.00	4270175.00	UCART1	11.18
2,443	639370.00	4270175.00	UCART1	11.23
2,444	638370.00	4270225.00	UCART1	10.63
2,445	638420.00	4270225.00	UCART1	10.38
2,446	638470.00	4270225.00	UCART1	10.36
2,447	638520.00	4270225.00	UCART1	10.38
2,448	638570.00	4270225.00	UCART1	10.64
2,449	638620.00	4270225.00	UCART1	10.67
2,450	638670.00	4270225.00	UCART1	10.67
2,451	638720.00	4270225.00	UCART1	10.67
2,452	638770.00	4270225.00	UCART1	10.67
2,453	638820.00	4270225.00	UCART1	10.69
2,454	638870.00	4270225.00	UCART1	10.77
2,455	638920.00	4270225.00	UCART1	10.77
2,456	638970.00	4270225.00	UCART1	10.99
2,457	639020.00	4270225.00	UCART1	11.08
2,458	639070.00	4270225.00	UCART1	11.08
2,459	639120.00	4270225.00	UCART1	11.08
2,460	639170.00	4270225.00	UCART1	11.08
2,461	639220.00	4270225.00	UCART1	11.38
2,462	639270.00	4270225.00	UCART1	11.38

2,463	639320.00	4270225.00	UCART1	11.38
2,464	639370.00	4270225.00	UCART1	11.64
2,465	638370.00	4270275.00	UCART1	10.67
2,466	638420.00	4270275.00	UCART1	10.67
2,467	638470.00	4270275.00	UCART1	10.67
2,468	638520.00	4270275.00	UCART1	10.67
2,469	638570.00	4270275.00	UCART1	10.67
2,470	638620.00	4270275.00	UCART1	10.67
2,471	638670.00	4270275.00	UCART1	10.67
2,472	638720.00	4270275.00	UCART1	10.67
2,473	638770.00	4270275.00	UCART1	10.97
2,474	638820.00	4270275.00	UCART1	10.97
2,475	638870.00	4270275.00	UCART1	11.24
2,476	638920.00	4270275.00	UCART1	11.28
2,477	638970.00	4270275.00	UCART1	11.34
2,478	639020.00	4270275.00	UCART1	11.58
2,479	639070.00	4270275.00	UCART1	11.58
2,480	639120.00	4270275.00	UCART1	11.58
2,481	639170.00	4270275.00	UCART1	11.85
2,482	639220.00	4270275.00	UCART1	11.58
2,483	639270.00	4270275.00	UCART1	11.58
2,484	639320.00	4270275.00	UCART1	11.85
2,485	638370.00	4270325.00	UCART1	10.67
2,486	638420.00	4270325.00	UCART1	10.67
2,487	638470.00	4270325.00	UCART1	10.67
2,488	638520.00	4270325.00	UCART1	10.67
2,489	638570.00	4270325.00	UCART1	10.67
2,490	638620.00	4270325.00	UCART1	10.67
2,491	638670.00	4270325.00	UCART1	10.71
2,492	638720.00	4270325.00	UCART1	10.96
2,493	638770.00	4270325.00	UCART1	10.97
2,494	638820.00	4270325.00	UCART1	11.28
2,495	638870.00	4270325.00	UCART1	11.45
2,496	638920.00	4270325.00	UCART1	11.69
2,497	638970.00	4270325.00	UCART1	11.81
2,498	639020.00	4270325.00	UCART1	12.06
2,499	639070.00	4270325.00	UCART1	12.09
2,500	639120.00	4270325.00	UCART1	12.09

2,501	639170.00	4270325.00	UCART1	12.09
2,502	639220.00	4270325.00	UCART1	12.09
2,503	639270.00	4270325.00	UCART1	12.09
2,504	638370.00	4270375.00	UCART1	10.67
2,505	638420.00	4270375.00	UCART1	10.67
2,506	638470.00	4270375.00	UCART1	10.67
2,507	638520.00	4270375.00	UCART1	10.77
2,508	638570.00	4270375.00	UCART1	10.95
2,509	638620.00	4270375.00	UCART1	10.97
2,510	638670.00	4270375.00	UCART1	10.97
2,511	638720.00	4270375.00	UCART1	10.97
2,512	638770.00	4270375.00	UCART1	11.14
2,513	638820.00	4270375.00	UCART1	11.34
2,514	638870.00	4270375.00	UCART1	11.67
2,515	638920.00	4270375.00	UCART1	11.99
2,516	638970.00	4270375.00	UCART1	12.19
2,517	639020.00	4270375.00	UCART1	12.19
2,518	639070.00	4270375.00	UCART1	12.19
2,519	639120.00	4270375.00	UCART1	12.21
2,520	639170.00	4270375.00	UCART1	12.29
2,521	639220.00	4270375.00	UCART1	12.29
2,522	638370.00	4270425.00	UCART1	10.67
2,523	638420.00	4270425.00	UCART1	10.67
2,524	638470.00	4270425.00	UCART1	10.83
2,525	638520.00	4270425.00	UCART1	10.97
2,526	638570.00	4270425.00	UCART1	10.97
2,527	638620.00	4270425.00	UCART1	10.97
2,528	638670.00	4270425.00	UCART1	10.97
2,529	638720.00	4270425.00	UCART1	10.97
2,530	638770.00	4270425.00	UCART1	11.28
2,531	638820.00	4270425.00	UCART1	11.58
2,532	638870.00	4270425.00	UCART1	11.85
2,533	638920.00	4270425.00	UCART1	12.19
2,534	638970.00	4270425.00	UCART1	12.19
2,535	639020.00	4270425.00	UCART1	12.19
2,536	639070.00	4270425.00	UCART1	12.19
2,537	639120.00	4270425.00	UCART1	12.25
2,538	638370.00	4270475.00	UCART1	10.67

2,539	638420.00	4270475.00	UCART1	10.67
2,540	638470.00	4270475.00	UCART1	10.83
2,541	638520.00	4270475.00	UCART1	10.97
2,542	638570.00	4270475.00	UCART1	10.97
2,543	638620.00	4270475.00	UCART1	10.97
2,544	638670.00	4270475.00	UCART1	10.97
2,545	638720.00	4270475.00	UCART1	11.15
2,546	638770.00	4270475.00	UCART1	11.28
2,547	638820.00	4270475.00	UCART1	11.62
2,548	638870.00	4270475.00	UCART1	11.96
2,549	638370.00	4270525.00	UCART1	10.67
2,550	638420.00	4270525.00	UCART1	10.67
2,551	638470.00	4270525.00	UCART1	10.67
2,552	638520.00	4270525.00	UCART1	10.97
2,553	638570.00	4270525.00	UCART1	10.97
2,554	638620.00	4270525.00	UCART1	10.97
2,555	638670.00	4270525.00	UCART1	11.03
2,556	638370.00	4270575.00	UCART1	10.67
2,557	638420.00	4270575.00	UCART1	10.67
2,558	638470.00	4270575.00	UCART1	10.67
2,559	638520.00	4270575.00	UCART1	10.97
2,560	638570.00	4270575.00	UCART1	10.97
2,561	638620.00	4270575.00	UCART1	10.97
2,562	638370.00	4270625.00	UCART1	10.67
2,563	638420.00	4270625.00	UCART1	10.67
2,564	638470.00	4270625.00	UCART1	10.67
2,565	638520.00	4270625.00	UCART1	10.67
2,566	638570.00	4270625.00	UCART1	10.67
2,567	638370.00	4270675.00	UCART1	10.67
2,568	638420.00	4270675.00	UCART1	10.67
2,569	638470.00	4270675.00	UCART1	10.67
2,570	638520.00	4270675.00	UCART1	10.67
2,571	637384.34	4272163.28	UCART1	9.04
2,572	637434.34	4272163.28	UCART1	8.84
2,573	637484.34	4272163.28	UCART1	8.12
2,574	637534.34	4272163.28	UCART1	7.91
2,575	637584.34	4272163.28	UCART1	7.91
2,576	637634.34	4272163.28	UCART1	7.72

2,577	637684.34	4272163.28	UCART1	9.25
2,578	637734.34	4272163.28	UCART1	10.35
2,579	637769.50	4272161.43	UCART1	10.33
2,580	637384.34	4272213.28	UCART1	8.96
2,581	637434.34	4272213.28	UCART1	8.84
2,582	637484.34	4272213.28	UCART1	8.72
2,583	637534.34	4272213.28	UCART1	8.31
2,584	637584.34	4272213.28	UCART1	7.92
2,585	637634.34	4272213.28	UCART1	7.72
2,586	637684.34	4272213.28	UCART1	9.73
2,587	637734.34	4272213.28	UCART1	10.85
2,588	637769.50	4272211.43	UCART1	10.84
2,589	637384.34	4272263.28	UCART1	9.14
2,590	637434.34	4272263.28	UCART1	9.14
2,591	637484.34	4272263.28	UCART1	9.14
2,592	637534.34	4272263.28	UCART1	8.73
2,593	637584.34	4272263.28	UCART1	8.31
2,594	637634.34	4272263.28	UCART1	7.80
2,595	637684.34	4272263.28	UCART1	8.89
2,596	637734.34	4272263.28	UCART1	10.98
2,597	637769.50	4272261.43	UCART1	11.45
2,598	637384.34	4272313.28	UCART1	9.14
2,599	637434.34	4272313.28	UCART1	9.14
2,600	637484.34	4272313.28	UCART1	8.86
2,601	637534.34	4272313.28	UCART1	8.83
2,602	637584.34	4272313.28	UCART1	9.11
2,603	637634.34	4272313.28	UCART1	8.60
2,604	637684.34	4272313.28	UCART1	7.81
2,605	637734.34	4272313.28	UCART1	10.98
2,606	637769.50	4272311.43	UCART1	11.94
2,607	637384.34	4272363.28	UCART1	9.14
2,608	637434.34	4272363.28	UCART1	9.14
2,609	637484.34	4272363.28	UCART1	9.03
2,610	637534.34	4272363.28	UCART1	9.03
2,611	637584.34	4272363.28	UCART1	9.15
2,612	637634.34	4272363.28	UCART1	10.27
2,613	637684.34	4272363.28	UCART1	9.20
2,614	637734.34	4272363.28	UCART1	10.99

2,615	637769.50	4272361.43	UCART1	12.11
2,616	637384.34	4272413.28	UCART1	9.14
2,617	637434.34	4272413.28	UCART1	9.14
2,618	637484.34	4272413.28	UCART1	9.14
2,619	637534.34	4272413.28	UCART1	9.14
2,620	637584.34	4272413.28	UCART1	9.15
2,621	637634.34	4272413.28	UCART1	10.27
2,622	637684.34	4272413.28	UCART1	9.65
2,623	637734.34	4272413.28	UCART1	10.98
2,624	637769.50	4272411.43	UCART1	11.88
2,625	637384.34	4272463.28	UCART1	9.14
2,626	637434.34	4272463.28	UCART1	9.14
2,627	637484.34	4272463.28	UCART1	9.14
2,628	637534.34	4272463.28	UCART1	9.14
2,629	637584.34	4272463.28	UCART1	9.14
2,630	637634.34	4272463.28	UCART1	9.18
2,631	637684.34	4272463.28	UCART1	7.90
2,632	637734.34	4272463.28	UCART1	10.98
2,633	637769.50	4272461.43	UCART1	11.27
2,634	637384.34	4272513.28	UCART1	9.14
2,635	637434.34	4272513.28	UCART1	9.14
2,636	637484.34	4272513.28	UCART1	9.14
2,637	637534.34	4272513.28	UCART1	9.14
2,638	637584.34	4272513.28	UCART1	9.14
2,639	637634.34	4272513.28	UCART1	8.67
2,640	637684.34	4272513.28	UCART1	7.88
2,641	637734.34	4272513.28	UCART1	7.82
2,642	637769.50	4272511.43	UCART1	8.69
2,643	637384.34	4272563.28	UCART1	9.14
2,644	637434.34	4272563.28	UCART1	9.14
2,645	637484.34	4272563.28	UCART1	9.14
2,646	637534.34	4272563.28	UCART1	9.14
2,647	637584.34	4272563.28	UCART1	9.14
2,648	637634.34	4272563.28	UCART1	9.14
2,649	637684.34	4272563.28	UCART1	8.87
2,650	637734.34	4272563.28	UCART1	9.63
2,651	637769.50	4272561.43	UCART1	10.11
2,652	637384.34	4272613.28	UCART1	9.14

2,653	637434.34	4272613.28	UCART1	9.14
2,654	637484.34	4272613.28	UCART1	9.14
2,655	637534.34	4272613.28	UCART1	9.14
2,656	637584.34	4272613.28	UCART1	9.14
2,657	637634.34	4272613.28	UCART1	8.95
2,658	637684.34	4272613.28	UCART1	8.94
2,659	637734.34	4272613.28	UCART1	9.19
2,660	637769.50	4272611.43	UCART1	9.01
2,661	637384.34	4272663.28	UCART1	9.14
2,662	637434.34	4272663.28	UCART1	9.14
2,663	637484.34	4272663.28	UCART1	9.14
2,664	637534.34	4272663.28	UCART1	9.14
2,665	637584.34	4272663.28	UCART1	9.14
2,666	637634.34	4272663.28	UCART1	9.06
2,667	637684.34	4272663.28	UCART1	8.84
2,668	637734.34	4272663.28	UCART1	8.46
2,669	637769.50	4272661.43	UCART1	7.87
2,670	637384.34	4272713.28	UCART1	9.14
2,671	637434.34	4272713.28	UCART1	9.14
2,672	637484.34	4272713.28	UCART1	9.14
2,673	637534.34	4272713.28	UCART1	9.14
2,674	637584.34	4272713.28	UCART1	9.14
2,675	637634.34	4272713.28	UCART1	9.14
2,676	637684.34	4272713.28	UCART1	9.18
2,677	637734.34	4272713.28	UCART1	8.78
2,678	637769.50	4272711.43	UCART1	7.87
2,679	637384.34	4272763.28	UCART1	9.14
2,680	637434.34	4272763.28	UCART1	9.14
2,681	637484.34	4272763.28	UCART1	9.14
2,682	637534.34	4272763.28	UCART1	9.14
2,683	637584.34	4272763.28	UCART1	9.14
2,684	637634.34	4272763.28	UCART1	8.95
2,685	637684.34	4272763.28	UCART1	9.84
2,686	637734.34	4272763.28	UCART1	10.31
2,687	637769.50	4272761.43	UCART1	9.19
2,688	637384.34	4272813.28	UCART1	9.14
2,689	637434.34	4272813.28	UCART1	9.14
2,690	637484.34	4272813.28	UCART1	9.14

2,691	637534.34	4272813.28	UCART1	9.14
2,692	637584.34	4272813.28	UCART1	9.15
2,693	637634.34	4272813.28	UCART1	9.45
2,694	637684.34	4272813.28	UCART1	10.29
2,695	637734.34	4272813.28	UCART1	10.67
2,696	637769.50	4272811.43	UCART1	10.14
2,697	637384.34	4272863.28	UCART1	9.14
2,698	637434.34	4272863.28	UCART1	9.06
2,699	637484.34	4272863.28	UCART1	9.05
2,700	637534.34	4272863.28	UCART1	9.14
2,701	637584.34	4272863.28	UCART1	9.15
2,702	637634.34	4272863.28	UCART1	9.88
2,703	637684.34	4272863.28	UCART1	10.06
2,704	637734.34	4272863.28	UCART1	9.48
2,705	637769.50	4272861.43	UCART1	8.95
2,706	637734.34	4272913.28	UCART1	10.08
2,707	637769.50	4272911.43	UCART1	10.61
2,708	637734.34	4272963.28	UCART1	10.85
2,709	637769.50	4272961.43	UCART1	10.89
2,710	637734.34	4273013.28	UCART1	11.06
2,711	637769.50	4273011.43	UCART1	11.46
2,712	637029.73	4272937.59	UCART2	10.61
2,713	637077.15	4272935.73	UCART2	9.87
2,714	637124.57	4272939.44	UCART2	9.91
2,715	637164.57	4272939.44	UCART2	9.95
2,716	637204.57	4272939.44	UCART2	10.45
2,717	637244.57	4272939.44	UCART2	10.64
2,718	637284.57	4272939.44	UCART2	10.44
2,719	637324.57	4272939.44	UCART2	10.09
2,720	637364.57	4272939.44	UCART2	9.55
2,721	637404.57	4272939.44	UCART2	8.84
2,722	637444.57	4272939.44	UCART2	8.93
2,723	637484.57	4272939.44	UCART2	9.13
2,724	637524.57	4272939.44	UCART2	9.15
2,725	637564.57	4272939.44	UCART2	9.39
2,726	637604.57	4272939.44	UCART2	9.47
2,727	637644.57	4272939.44	UCART2	10.01
2,728	637684.57	4272939.44	UCART2	10.42

2,729	637029.73	4272977.59	UCART2	12.57
2,730	637077.15	4272975.73	UCART2	11.42
2,731	637124.57	4272979.44	UCART2	10.69
2,732	637164.57	4272979.44	UCART2	11.65
2,733	637204.57	4272979.44	UCART2	11.63
2,734	637244.57	4272979.44	UCART2	11.95
2,735	637284.57	4272979.44	UCART2	11.81
2,736	637324.57	4272979.44	UCART2	11.57
2,737	637364.57	4272979.44	UCART2	10.58
2,738	637404.57	4272979.44	UCART2	9.58
2,739	637444.57	4272979.44	UCART2	9.19
2,740	637484.57	4272979.44	UCART2	9.19
2,741	637524.57	4272979.44	UCART2	9.20
2,742	637564.57	4272979.44	UCART2	9.60
2,743	637604.57	4272979.44	UCART2	10.04
2,744	637644.57	4272979.44	UCART2	10.16
2,745	637684.57	4272979.44	UCART2	10.78
2,746	637029.73	4273017.59	UCART2	8.76
2,747	637077.15	4273015.73	UCART2	9.08
2,748	637124.57	4273019.44	UCART2	9.95
2,749	637164.57	4273019.44	UCART2	12.41
2,750	637204.57	4273019.44	UCART2	13.31
2,751	637244.57	4273019.44	UCART2	13.32
2,752	637284.57	4273019.44	UCART2	13.40
2,753	637324.57	4273019.44	UCART2	13.19
2,754	637364.57	4273019.44	UCART2	12.46
2,755	637404.57	4273019.44	UCART2	10.50
2,756	637444.57	4273019.44	UCART2	9.89
2,757	637484.57	4273019.44	UCART2	9.79
2,758	637524.57	4273019.44	UCART2	9.75
2,759	637564.57	4273019.44	UCART2	10.10
2,760	637604.57	4273019.44	UCART2	10.42
2,761	637644.57	4273019.44	UCART2	10.67
2,762	637684.57	4273019.44	UCART2	10.72
2,763	637029.73	4273057.59	UCART2	9.07
2,764	637077.15	4273055.73	UCART2	9.05
2,765	637124.57	4273059.44	UCART2	9.13
2,766	637164.57	4273059.44	UCART2	10.50

2,767	637204.57	4273059.44	UCART2	11.50
2,768	637244.57	4273059.44	UCART2	11.72
2,769	637284.57	4273059.44	UCART2	13.21
2,770	637324.57	4273059.44	UCART2	12.89
2,771	637364.57	4273059.44	UCART2	12.93
2,772	637404.57	4273059.44	UCART2	11.90
2,773	637444.57	4273059.44	UCART2	10.94
2,774	637484.57	4273059.44	UCART2	10.57
2,775	637524.57	4273059.44	UCART2	10.56
2,776	637564.57	4273059.44	UCART2	10.61
2,777	637604.57	4273059.44	UCART2	10.61
2,778	637644.57	4273059.44	UCART2	10.42
2,779	637684.57	4273059.44	UCART2	10.67
2,780	637029.73	4273097.59	UCART2	9.32
2,781	637077.15	4273095.73	UCART2	9.46
2,782	637124.57	4273099.44	UCART2	9.75
2,783	637164.57	4273099.44	UCART2	10.71
2,784	637204.57	4273099.44	UCART2	10.71
2,785	637244.57	4273099.44	UCART2	11.34
2,786	637284.57	4273099.44	UCART2	11.94
2,787	637324.57	4273099.44	UCART2	12.48
2,788	637364.57	4273099.44	UCART2	12.87
2,789	637404.57	4273099.44	UCART2	13.05
2,790	637444.57	4273099.44	UCART2	12.65
2,791	637484.57	4273099.44	UCART2	11.71
2,792	637524.57	4273099.44	UCART2	11.06
2,793	637564.57	4273099.44	UCART2	11.00
2,794	637604.57	4273099.44	UCART2	10.97
2,795	637644.57	4273099.44	UCART2	10.72
2,796	637684.57	4273099.44	UCART2	11.02
2,797	637029.73	4273137.59	UCART2	9.65
2,798	637077.15	4273135.73	UCART2	9.99
2,799	637124.57	4273139.44	UCART2	10.42
2,800	637164.57	4273139.44	UCART2	10.98
2,801	637204.57	4273139.44	UCART2	11.17
2,802	637244.57	4273139.44	UCART2	11.69
2,803	637284.57	4273139.44	UCART2	12.19
2,804	637324.57	4273139.44	UCART2	12.30

2,805	637364.57	4273139.44	UCART2	12.60
2,806	637404.57	4273139.44	UCART2	12.65
2,807	637444.57	4273139.44	UCART2	12.44
2,808	637484.57	4273139.44	UCART2	12.13
2,809	637524.57	4273139.44	UCART2	11.58
2,810	637564.57	4273139.44	UCART2	11.32
2,811	637604.57	4273139.44	UCART2	11.12
2,812	637644.57	4273139.44	UCART2	11.12
2,813	637684.57	4273139.44	UCART2	11.38
2,814	637029.73	4272897.59	UCART2	9.69
2,815	637077.15	4272895.73	UCART2	9.23
2,816	637124.57	4272899.44	UCART2	9.03
2,817	637029.73	4273177.59	UCART2	10.02
2,818	637077.15	4273175.73	UCART2	10.57
2,819	637124.57	4273179.44	UCART2	10.65
2,820	637164.57	4273179.44	UCART2	11.23
2,821	637204.57	4273179.44	UCART2	11.63
2,822	637244.57	4273179.44	UCART2	12.04
2,823	637164.57	4272899.44	UCART2	9.14
2,824	637284.57	4273179.44	UCART2	12.19
2,825	637324.57	4273179.44	UCART2	12.30
2,826	637364.57	4273179.44	UCART2	12.50
2,827	637404.57	4273179.44	UCART2	12.50
2,828	637444.57	4273179.44	UCART2	12.50
2,829	637484.57	4273179.44	UCART2	12.29
2,830	637524.57	4273179.44	UCART2	11.83
2,831	637564.57	4273179.44	UCART2	11.56
2,832	637604.57	4273179.44	UCART2	11.53
2,833	637644.57	4273179.44	UCART2	11.53
2,834	637204.57	4272899.44	UCART2	9.55
2,835	637684.57	4273179.44	UCART2	11.65
2,836	637244.57	4272899.44	UCART2	9.74
2,837	637284.57	4272899.44	UCART2	9.29
2,838	637324.57	4272899.44	UCART2	9.24
2,839	637364.57	4272899.44	UCART2	9.14
2,840	637029.73	4273217.59	UCART2	10.54
2,841	637077.15	4273215.73	UCART2	10.70
2,842	637124.57	4273219.44	UCART2	11.00

2,843	637164.57	4273219.44	UCART2	11.33
2,844	637204.57	4273219.44	UCART2	11.74
2,845	637244.57	4273219.44	UCART2	12.11
2,846	637404.57	4272899.44	UCART2	8.99
2,847	637284.57	4273219.44	UCART2	12.24
2,848	637324.57	4273219.44	UCART2	12.50
2,849	637364.57	4273219.44	UCART2	12.50
2,850	637404.57	4273219.44	UCART2	12.50
2,851	637444.57	4273219.44	UCART2	12.39
2,852	637484.57	4273219.44	UCART2	12.19
2,853	637524.57	4273219.44	UCART2	11.93
2,854	637564.57	4273219.44	UCART2	11.80
2,855	637604.57	4273219.44	UCART2	11.63
2,856	637644.57	4273219.44	UCART2	11.63
2,857	637444.57	4272899.44	UCART2	8.84
2,858	637684.57	4273219.44	UCART2	11.99
2,859	637484.57	4272899.44	UCART2	9.05
2,860	637524.57	4272899.44	UCART2	9.14
2,861	637564.57	4272899.44	UCART2	9.14
2,862	637604.57	4272899.44	UCART2	9.45
2,863	637029.73	4273257.59	UCART2	10.74
2,864	637077.15	4273255.73	UCART2	10.81
2,865	637124.57	4273259.44	UCART2	11.33
2,866	637164.57	4273259.44	UCART2	11.73
2,867	637204.57	4273259.44	UCART2	11.99
2,868	637244.57	4273259.44	UCART2	12.19
2,869	637644.57	4272899.44	UCART2	9.76
2,870	637284.57	4273259.44	UCART2	12.35
2,871	637324.57	4273259.44	UCART2	12.50
2,872	637364.57	4273259.44	UCART2	12.50
2,873	637404.57	4273259.44	UCART2	12.50
2,874	637444.57	4273259.44	UCART2	12.39
2,875	637484.57	4273259.44	UCART2	12.19
2,876	637524.57	4273259.44	UCART2	12.19
2,877	637564.57	4273259.44	UCART2	11.89
2,878	637604.57	4273259.44	UCART2	11.89
2,879	637644.57	4273259.44	UCART2	11.89
2,880	637684.57	4272899.44	UCART2	10.11

2,881	637684.57	4273259.44	UCART2	11.99
2,882	637044.57	4273299.44	UCART2	11.22
2,883	637084.57	4273299.44	UCART2	11.33
2,884	637124.57	4273299.44	UCART2	11.74
2,885	637164.57	4273299.44	UCART2	12.14
2,886	637204.57	4273299.44	UCART2	12.07
2,887	637244.57	4273299.44	UCART2	12.11
2,888	637284.57	4273299.44	UCART2	12.19
2,889	637324.57	4273299.44	UCART2	12.34
2,890	637364.57	4273299.44	UCART2	12.50
2,891	637404.57	4273299.44	UCART2	12.50
2,892	637444.57	4273299.44	UCART2	12.48
2,893	637484.57	4273299.44	UCART2	12.27
2,894	637524.57	4273299.44	UCART2	12.19
2,895	637564.57	4273299.44	UCART2	11.98
2,896	637604.57	4273299.44	UCART2	12.14
2,897	637644.57	4273299.44	UCART2	12.14
2,898	637684.57	4273299.44	UCART2	12.24
2,899	637044.57	4273339.44	UCART2	11.33
2,900	637084.57	4273339.44	UCART2	11.69
2,901	637124.57	4273339.44	UCART2	11.92
2,902	637164.57	4273339.44	UCART2	12.19
2,903	637204.57	4273339.44	UCART2	12.10
2,904	637244.57	4273339.44	UCART2	11.93
2,905	637284.57	4273339.44	UCART2	12.19
2,906	637324.57	4273339.44	UCART2	12.30
2,907	637364.57	4273339.44	UCART2	12.50
2,908	637404.57	4273339.44	UCART2	12.50
2,909	637444.57	4273339.44	UCART2	12.50
2,910	637484.57	4273339.44	UCART2	12.53
2,911	637524.57	4273339.44	UCART2	12.49
2,912	637564.57	4273339.44	UCART2	12.21
2,913	637604.57	4273339.44	UCART2	12.15
2,914	636389.02	4272846.20	UCART2	10.58
2,915	636429.02	4272846.20	UCART2	10.58
2,916	636469.02	4272846.20	UCART2	10.58
2,917	636509.02	4272846.20	UCART2	10.56
2,918	636549.02	4272846.20	UCART2	10.23

2,919	636589.02	4272846.20	UCART2	9.73
2,920	636629.02	4272846.20	UCART2	9.87
2,921	636669.02	4272846.20	UCART2	8.93
2,922	636709.02	4272846.20	UCART2	8.82
2,923	636749.02	4272846.20	UCART2	8.75
2,924	636789.02	4272846.20	UCART2	8.86
2,925	636829.02	4272846.20	UCART2	8.97
2,926	636869.02	4272846.20	UCART2	9.18
2,927	636909.02	4272846.20	UCART2	9.16
2,928	636949.02	4272846.20	UCART2	11.88
2,929	636989.02	4272846.20	UCART2	9.83
2,930	636389.02	4272886.20	UCART2	9.67
2,931	636429.02	4272886.20	UCART2	9.59
2,932	636469.02	4272886.20	UCART2	9.98
2,933	636509.02	4272886.20	UCART2	10.00
2,934	636549.02	4272886.20	UCART2	9.45
2,935	636589.02	4272886.20	UCART2	9.39
2,936	636629.02	4272886.20	UCART2	9.63
2,937	636669.02	4272886.20	UCART2	9.00
2,938	636709.02	4272886.20	UCART2	8.84
2,939	636749.02	4272886.20	UCART2	8.90
2,940	636789.02	4272886.20	UCART2	9.14
2,941	636829.02	4272886.20	UCART2	9.39
2,942	636869.02	4272886.20	UCART2	9.85
2,943	636909.02	4272886.20	UCART2	11.11
2,944	636949.02	4272886.20	UCART2	13.12
2,945	636989.02	4272886.20	UCART2	10.02
2,946	636389.02	4272926.20	UCART2	9.02
2,947	636429.02	4272926.20	UCART2	9.24
2,948	636469.02	4272926.20	UCART2	9.30
2,949	636509.02	4272926.20	UCART2	9.75
2,950	636549.02	4272926.20	UCART2	9.60
2,951	636589.02	4272926.20	UCART2	9.19
2,952	636629.02	4272926.20	UCART2	9.14
2,953	636669.02	4272926.20	UCART2	9.14
2,954	636709.02	4272926.20	UCART2	8.99
2,955	636749.02	4272926.20	UCART2	9.14
2,956	636789.02	4272926.20	UCART2	9.14

2,957	636829.02	4272926.20	UCART2	9.14
2,958	636869.02	4272926.20	UCART2	9.58
2,959	636909.02	4272926.20	UCART2	10.38
2,960	636949.02	4272926.20	UCART2	12.24
2,961	636989.02	4272926.20	UCART2	10.52
2,962	636389.02	4272966.20	UCART2	8.96
2,963	636429.02	4272966.20	UCART2	9.14
2,964	636469.02	4272966.20	UCART2	9.14
2,965	636509.02	4272966.20	UCART2	9.54
2,966	636549.02	4272966.20	UCART2	9.49
2,967	636589.02	4272966.20	UCART2	9.19
2,968	636629.02	4272966.20	UCART2	9.14
2,969	636669.02	4272966.20	UCART2	9.14
2,970	636709.02	4272966.20	UCART2	9.14
2,971	636749.02	4272966.20	UCART2	9.14
2,972	636789.02	4272966.20	UCART2	9.14
2,973	636829.02	4272966.20	UCART2	8.96
2,974	636869.02	4272966.20	UCART2	8.94
2,975	636909.02	4272966.20	UCART2	9.37
2,976	636949.02	4272966.20	UCART2	10.95
2,977	636989.02	4272966.20	UCART2	12.61
2,978	636389.02	4273006.20	UCART2	9.08
2,979	636429.02	4273006.20	UCART2	9.00
2,980	636469.02	4273006.20	UCART2	9.14
2,981	636509.02	4273006.20	UCART2	9.14
2,982	636549.02	4273006.20	UCART2	9.14
2,983	636589.02	4273006.20	UCART2	9.14
2,984	636629.02	4273006.20	UCART2	9.14
2,985	636669.02	4273006.20	UCART2	9.14
2,986	636709.02	4273006.20	UCART2	9.14
2,987	636749.02	4273006.20	UCART2	9.14
2,988	636789.02	4273006.20	UCART2	9.00
2,989	636829.02	4273006.20	UCART2	8.84
2,990	636869.02	4273006.20	UCART2	8.84
2,991	636909.02	4273006.20	UCART2	8.99
2,992	636949.02	4273006.20	UCART2	8.89
2,993	636989.02	4273006.20	UCART2	8.55
2,994	636389.02	4273046.20	UCART2	8.89

2,995	636429.02	4273046.20	UCART2	9.14
2,996	636469.02	4273046.20	UCART2	9.14
2,997	636509.02	4273046.20	UCART2	9.14
2,998	636549.02	4273046.20	UCART2	9.14
2,999	636589.02	4273046.20	UCART2	9.14
3,000	636629.02	4273046.20	UCART2	9.14
3,001	636669.02	4273046.20	UCART2	9.14
3,002	636709.02	4273046.20	UCART2	9.14
3,003	636749.02	4273046.20	UCART2	9.14
3,004	636789.02	4273046.20	UCART2	9.14
3,005	636829.02	4273046.20	UCART2	8.99
3,006	636869.02	4273046.20	UCART2	8.84
3,007	636909.02	4273046.20	UCART2	8.84
3,008	636949.02	4273046.20	UCART2	8.84
3,009	636989.02	4273046.20	UCART2	8.86
3,010	636389.02	4272806.20	UCART2	9.98
3,011	636429.02	4272806.20	UCART2	9.98
3,012	636469.02	4272806.20	UCART2	9.98
3,013	636389.02	4273086.20	UCART2	8.85
3,014	636429.02	4273086.20	UCART2	9.04
3,015	636469.02	4273086.20	UCART2	9.14
3,016	636509.02	4273086.20	UCART2	9.14
3,017	636549.02	4273086.20	UCART2	9.14
3,018	636589.02	4273086.20	UCART2	9.14
3,019	636509.02	4272806.20	UCART2	9.97
3,020	636629.02	4273086.20	UCART2	9.18
3,021	636669.02	4273086.20	UCART2	9.36
3,022	636709.02	4273086.20	UCART2	9.36
3,023	636749.02	4273086.20	UCART2	9.18
3,024	636789.02	4273086.20	UCART2	9.36
3,025	636829.02	4273086.20	UCART2	9.18
3,026	636869.02	4273086.20	UCART2	9.02
3,027	636909.02	4273086.20	UCART2	8.84
3,028	636949.02	4273086.20	UCART2	8.84
3,029	636989.02	4273086.20	UCART2	9.07
3,030	636549.02	4272806.20	UCART2	9.81
3,031	636589.02	4272806.20	UCART2	9.97
3,032	636629.02	4272806.20	UCART2	8.99

3,033	636669.02	4272806.20	UCART2	9.14
3,034	636709.02	4272806.20	UCART2	8.88
3,035	636389.02	4273126.20	UCART2	8.84
3,036	636429.02	4273126.20	UCART2	8.84
3,037	636469.02	4273126.20	UCART2	9.09
3,038	636509.02	4273126.20	UCART2	9.14
3,039	636549.02	4273126.20	UCART2	9.30
3,040	636589.02	4273126.20	UCART2	9.45
3,041	636749.02	4272806.20	UCART2	8.72
3,042	636629.02	4273126.20	UCART2	9.45
3,043	636669.02	4273126.20	UCART2	9.45
3,044	636709.02	4273126.20	UCART2	9.45
3,045	636749.02	4273126.20	UCART2	9.45
3,046	636789.02	4273126.20	UCART2	9.45
3,047	636829.02	4273126.20	UCART2	9.19
3,048	636869.02	4273126.20	UCART2	9.14
3,049	636909.02	4273126.20	UCART2	9.00
3,050	636949.02	4273126.20	UCART2	9.10
3,051	636989.02	4273126.20	UCART2	9.21
3,052	636789.02	4272806.20	UCART2	8.63
3,053	636829.02	4272806.20	UCART2	8.53
3,054	636869.02	4272806.20	UCART2	8.57
3,055	636909.02	4272806.20	UCART2	9.03
3,056	636949.02	4272806.20	UCART2	12.36
3,057	636389.02	4273166.20	UCART2	8.84
3,058	636429.02	4273166.20	UCART2	8.84
3,059	636469.02	4273166.20	UCART2	9.00
3,060	636509.02	4273166.20	UCART2	9.14
3,061	636549.02	4273166.20	UCART2	9.30
3,062	636589.02	4273166.20	UCART2	9.45
3,063	636989.02	4272806.20	UCART2	9.65
3,064	636629.02	4273166.20	UCART2	9.45
3,065	636669.02	4273166.20	UCART2	9.45
3,066	636709.02	4273166.20	UCART2	9.54
3,067	636749.02	4273166.20	UCART2	9.54
3,068	636789.02	4273166.20	UCART2	9.45
3,069	636829.02	4273166.20	UCART2	9.19
3,070	636869.02	4273166.20	UCART2	9.14

3,071	636909.02	4273166.20	UCART2	9.14
3,072	636949.02	4273166.20	UCART2	9.14
3,073	636989.02	4273166.20	UCART2	9.61
3,074	636389.02	4273206.20	UCART2	8.84
3,075	636429.02	4273206.20	UCART2	8.84
3,076	636469.02	4273206.20	UCART2	8.84
3,077	636509.02	4273206.20	UCART2	9.14
3,078	636549.02	4273206.20	UCART2	9.19
3,079	636589.02	4273206.20	UCART2	9.41
3,080	636629.02	4273206.20	UCART2	9.45
3,081	636669.02	4273206.20	UCART2	9.45
3,082	636709.02	4273206.20	UCART2	9.70
3,083	636749.02	4273206.20	UCART2	9.74
3,084	636789.02	4273206.20	UCART2	9.56
3,085	636829.02	4273206.20	UCART2	9.19
3,086	636869.02	4273206.20	UCART2	9.36
3,087	636909.02	4273206.20	UCART2	9.36
3,088	636949.02	4273206.20	UCART2	9.54
3,089	636989.02	4273206.20	UCART2	10.02
3,090	636389.02	4273246.20	UCART2	8.84
3,091	636429.02	4273246.20	UCART2	8.84
3,092	636469.02	4273246.20	UCART2	8.84
3,093	636509.02	4273246.20	UCART2	8.89
3,094	636549.02	4273246.20	UCART2	9.14
3,095	636589.02	4273246.20	UCART2	9.14
3,096	636629.02	4273246.20	UCART2	9.44
3,097	636669.02	4273246.20	UCART2	9.44
3,098	636709.02	4273246.20	UCART2	9.70
3,099	636749.02	4273246.20	UCART2	9.76
3,100	636789.02	4273246.20	UCART2	9.77
3,101	636829.02	4273246.20	UCART2	9.52
3,102	636869.02	4273246.20	UCART2	9.78
3,103	636909.02	4273246.20	UCART2	9.78
3,104	636949.02	4273246.20	UCART2	10.28
3,105	636989.02	4273246.20	UCART2	10.43
3,106	635706.79	4272890.75	UCART2	6.71
3,107	635746.79	4272890.75	UCART2	6.94
3,108	635786.79	4272890.75	UCART2	7.01

3,109	635826.79	4272890.75	UCART2	7.01
3,110	635866.79	4272890.75	UCART2	7.20
3,111	635906.79	4272890.75	UCART2	8.63
3,112	635946.79	4272890.75	UCART2	10.54
3,113	635986.79	4272890.75	UCART2	10.32
3,114	636026.79	4272890.75	UCART2	10.42
3,115	636066.79	4272890.75	UCART2	10.37
3,116	636106.79	4272890.75	UCART2	10.89
3,117	636146.79	4272890.75	UCART2	9.69
3,118	636186.79	4272890.75	UCART2	10.21
3,119	636226.79	4272890.75	UCART2	10.36
3,120	636266.79	4272890.75	UCART2	10.79
3,121	636306.79	4272890.75	UCART2	11.48
3,122	636346.79	4272890.75	UCART2	10.72
3,123	635706.79	4272930.75	UCART2	6.71
3,124	635746.79	4272930.75	UCART2	6.94
3,125	635786.79	4272930.75	UCART2	7.03
3,126	635826.79	4272930.75	UCART2	7.10
3,127	635866.79	4272930.75	UCART2	7.13
3,128	635906.79	4272930.75	UCART2	7.75
3,129	635946.79	4272930.75	UCART2	9.30
3,130	635986.79	4272930.75	UCART2	9.29
3,131	636026.79	4272930.75	UCART2	9.50
3,132	636066.79	4272930.75	UCART2	8.90
3,133	636106.79	4272930.75	UCART2	8.43
3,134	636146.79	4272930.75	UCART2	7.94
3,135	636186.79	4272930.75	UCART2	8.41
3,136	636226.79	4272930.75	UCART2	9.07
3,137	636266.79	4272930.75	UCART2	9.46
3,138	636306.79	4272930.75	UCART2	9.78
3,139	636346.79	4272930.75	UCART2	9.43
3,140	635706.79	4272970.75	UCART2	6.71
3,141	635746.79	4272970.75	UCART2	6.94
3,142	635786.79	4272970.75	UCART2	7.28
3,143	635826.79	4272970.75	UCART2	7.30
3,144	635866.79	4272970.75	UCART2	7.31
3,145	635906.79	4272970.75	UCART2	7.35
3,146	635946.79	4272970.75	UCART2	7.70

3,147	635986.79	4272970.75	UCART2	7.75
3,148	636026.79	4272970.75	UCART2	7.76
3,149	636066.79	4272970.75	UCART2	7.94
3,150	636106.79	4272970.75	UCART2	7.93
3,151	636146.79	4272970.75	UCART2	7.95
3,152	636186.79	4272970.75	UCART2	8.38
3,153	636226.79	4272970.75	UCART2	9.01
3,154	636266.79	4272970.75	UCART2	9.17
3,155	636306.79	4272970.75	UCART2	9.41
3,156	636346.79	4272970.75	UCART2	9.41
3,157	635706.79	4273010.75	UCART2	6.56
3,158	635746.79	4273010.75	UCART2	6.94
3,159	635786.79	4273010.75	UCART2	7.40
3,160	635826.79	4273010.75	UCART2	7.62
3,161	635866.79	4273010.75	UCART2	7.62
3,162	635906.79	4273010.75	UCART2	7.62
3,163	635946.79	4273010.75	UCART2	7.62
3,164	635986.79	4273010.75	UCART2	7.62
3,165	636026.79	4273010.75	UCART2	7.62
3,166	636066.79	4273010.75	UCART2	7.65
3,167	636106.79	4273010.75	UCART2	7.87
3,168	636146.79	4273010.75	UCART2	7.95
3,169	636186.79	4273010.75	UCART2	8.36
3,170	636226.79	4273010.75	UCART2	8.77
3,171	636266.79	4273010.75	UCART2	9.09
3,172	636306.79	4273010.75	UCART2	9.14
3,173	636346.79	4273010.75	UCART2	9.14
3,174	635706.79	4273050.75	UCART2	6.54
3,175	635746.79	4273050.75	UCART2	7.02
3,176	635786.79	4273050.75	UCART2	7.62
3,177	635826.79	4273050.75	UCART2	7.62
3,178	635866.79	4273050.75	UCART2	7.62
3,179	635906.79	4273050.75	UCART2	7.64
3,180	635946.79	4273050.75	UCART2	7.78
3,181	635986.79	4273050.75	UCART2	7.78
3,182	636026.79	4273050.75	UCART2	7.78
3,183	636066.79	4273050.75	UCART2	7.84
3,184	636106.79	4273050.75	UCART2	7.92

3,185	636146.79	4273050.75	UCART2	8.10
3,186	636186.79	4273050.75	UCART2	8.36
3,187	636226.79	4273050.75	UCART2	8.64
3,188	636266.79	4273050.75	UCART2	8.85
3,189	636306.79	4273050.75	UCART2	8.98
3,190	636346.79	4273050.75	UCART2	8.98
3,191	635706.79	4273090.75	UCART2	8.43
3,192	635746.79	4273090.75	UCART2	7.87
3,193	635786.79	4273090.75	UCART2	7.86
3,194	635826.79	4273090.75	UCART2	7.73
3,195	635866.79	4273090.75	UCART2	7.88
3,196	635906.79	4273090.75	UCART2	7.89
3,197	635946.79	4273090.75	UCART2	7.92
3,198	635986.79	4273090.75	UCART2	7.92
3,199	636026.79	4273090.75	UCART2	7.92
3,200	636066.79	4273090.75	UCART2	7.92
3,201	636106.79	4273090.75	UCART2	7.92
3,202	636146.79	4273090.75	UCART2	8.23
3,203	636186.79	4273090.75	UCART2	8.36
3,204	636226.79	4273090.75	UCART2	8.53
3,205	636266.79	4273090.75	UCART2	8.84
3,206	636306.79	4273090.75	UCART2	8.84
3,207	636346.79	4273090.75	UCART2	8.84
3,208	635706.79	4272850.75	UCART2	7.03
3,209	635746.79	4272850.75	UCART2	7.01
3,210	635786.79	4272850.75	UCART2	7.01
3,211	635706.79	4273130.75	UCART2	9.25
3,212	635746.79	4273130.75	UCART2	8.93
3,213	635786.79	4273130.75	UCART2	7.98
3,214	635826.79	4273130.75	UCART2	7.98
3,215	635866.79	4273130.75	UCART2	7.98
3,216	635906.79	4273130.75	UCART2	8.01
3,217	635826.79	4272850.75	UCART2	7.01
3,218	635946.79	4273130.75	UCART2	8.23
3,219	635986.79	4273130.75	UCART2	8.23
3,220	636026.79	4273130.75	UCART2	8.23
3,221	636066.79	4273130.75	UCART2	8.23
3,222	636106.79	4273130.75	UCART2	8.23

3,223	636146.79	4273130.75	UCART2	8.23
3,224	636186.79	4273130.75	UCART2	8.36
3,225	636226.79	4273130.75	UCART2	8.53
3,226	636266.79	4273130.75	UCART2	8.84
3,227	636306.79	4273130.75	UCART2	8.84
3,228	635866.79	4272850.75	UCART2	7.24
3,229	636346.79	4273130.75	UCART2	8.84
3,230	635906.79	4272850.75	UCART2	8.95
3,231	635946.79	4272850.75	UCART2	10.16
3,232	635986.79	4272850.75	UCART2	10.40
3,233	636026.79	4272850.75	UCART2	10.67
3,234	635706.79	4273170.75	UCART2	9.14
3,235	635746.79	4273170.75	UCART2	8.93
3,236	635786.79	4273170.75	UCART2	8.38
3,237	635826.79	4273170.75	UCART2	8.23
3,238	635866.79	4273170.75	UCART2	8.23
3,239	635906.79	4273170.75	UCART2	8.24
3,240	636066.79	4272850.75	UCART2	10.67
3,241	635946.79	4273170.75	UCART2	8.39
3,242	635986.79	4273170.75	UCART2	8.39
3,243	636026.79	4273170.75	UCART2	8.23
3,244	636066.79	4273170.75	UCART2	8.23
3,245	636106.79	4273170.75	UCART2	8.23
3,246	636146.79	4273170.75	UCART2	8.23
3,247	636186.79	4273170.75	UCART2	8.36
3,248	636226.79	4273170.75	UCART2	8.66
3,249	636266.79	4273170.75	UCART2	8.84
3,250	636306.79	4273170.75	UCART2	8.84
3,251	636106.79	4272850.75	UCART2	10.67
3,252	636346.79	4273170.75	UCART2	8.84
3,253	636146.79	4272850.75	UCART2	10.67
3,254	636186.79	4272850.75	UCART2	10.56
3,255	636226.79	4272850.75	UCART2	10.34
3,256	636266.79	4272850.75	UCART2	10.33
3,257	635706.79	4273210.75	UCART2	8.88
3,258	635746.79	4273210.75	UCART2	8.88
3,259	635786.79	4273210.75	UCART2	8.77
3,260	635826.79	4273210.75	UCART2	8.49

3,261	635866.79	4273210.75	UCART2	8.49
3,262	635906.79	4273210.75	UCART2	8.50
3,263	636306.79	4272850.75	UCART2	10.79
3,264	635946.79	4273210.75	UCART2	8.53
3,265	635986.79	4273210.75	UCART2	8.53
3,266	636026.79	4273210.75	UCART2	8.47
3,267	636066.79	4273210.75	UCART2	8.23
3,268	636106.79	4273210.75	UCART2	8.23
3,269	636146.79	4273210.75	UCART2	8.25
3,270	636186.79	4273210.75	UCART2	8.51
3,271	636226.79	4273210.75	UCART2	8.77
3,272	636266.79	4273210.75	UCART2	8.86
3,273	636306.79	4273210.75	UCART2	9.10
3,274	636346.79	4272850.75	UCART2	10.65
3,275	636346.79	4273210.75	UCART2	9.10
3,276	635706.79	4273250.75	UCART2	8.84
3,277	635746.79	4273250.75	UCART2	8.84
3,278	635786.79	4273250.75	UCART2	8.82
3,279	635826.79	4273250.75	UCART2	8.59
3,280	635866.79	4273250.75	UCART2	8.59
3,281	635906.79	4273250.75	UCART2	8.59
3,282	635946.79	4273250.75	UCART2	8.70
3,283	635986.79	4273250.75	UCART2	8.65
3,284	636026.79	4273250.75	UCART2	8.53
3,285	636066.79	4273250.75	UCART2	8.40
3,286	636106.79	4273250.75	UCART2	8.23
3,287	636146.79	4273250.75	UCART2	8.48
3,288	636186.79	4273250.75	UCART2	8.56
3,289	636226.79	4273250.75	UCART2	8.78
3,290	636266.79	4273250.75	UCART2	9.14
3,291	636306.79	4273250.75	UCART2	9.14
3,292	636346.79	4273250.75	UCART2	9.14
3,293	635706.79	4273290.75	UCART2	8.84
3,294	635746.79	4273290.75	UCART2	8.84
3,295	635786.79	4273290.75	UCART2	8.84
3,296	635826.79	4273290.75	UCART2	8.84
3,297	635866.79	4273290.75	UCART2	8.84
3,298	635906.79	4273290.75	UCART2	8.84

3,299	635946.79	4273290.75	UCART2	8.84
3,300	635986.79	4273290.75	UCART2	8.84
3,301	636026.79	4273290.75	UCART2	8.53
3,302	636066.79	4273290.75	UCART2	8.47
3,303	636106.79	4273290.75	UCART2	8.27
3,304	636146.79	4273290.75	UCART2	8.40
3,305	636186.79	4273290.75	UCART2	8.66
3,306	636226.79	4273290.75	UCART2	8.84
3,307	636266.79	4273290.75	UCART2	9.14
3,308	636306.79	4273290.75	UCART2	9.14
3,309	636346.79	4273290.75	UCART2	9.14
3,310	637033.84	4272854.63	UCART2	8.94
3,311	637081.26	4272852.78	UCART2	8.75
3,312	637128.67	4272856.49	UCART2	8.55
3,313	637168.67	4272856.49	UCART2	8.89
3,314	637208.67	4272856.49	UCART2	9.15
3,315	637248.67	4272856.49	UCART2	9.40
3,316	637288.67	4272856.49	UCART2	9.14
3,317	637338.13	4272856.49	UCART2	9.14
3,318	637042.20	4272812.80	UCART2	8.74
3,319	637089.62	4272810.94	UCART2	8.53
3,320	637137.04	4272814.65	UCART2	8.57
3,321	637177.04	4272814.65	UCART2	8.88
3,322	637217.04	4272814.65	UCART2	9.10
3,323	637257.04	4272814.65	UCART2	9.14
3,324	637297.04	4272814.65	UCART2	9.14
3,325	637346.50	4272814.65	UCART2	9.14
3,326	635362.14	4273012.40	UCART2	7.30
3,327	635402.14	4273012.40	UCART2	7.56
3,328	635442.14	4273012.40	UCART2	8.78
3,329	635482.14	4273012.40	UCART2	9.64
3,330	635522.14	4273012.40	UCART2	9.55
3,331	635562.14	4273012.40	UCART2	8.06
3,332	635602.14	4273012.40	UCART2	7.41
3,333	635642.14	4273012.40	UCART2	7.13
3,334	635682.14	4273012.40	UCART2	6.54
3,335	635362.14	4273052.40	UCART2	7.33
3,336	635402.14	4273052.40	UCART2	7.52

3,337	635442.14	4273052.40	UCART2	8.71
3,338	635482.14	4273052.40	UCART2	9.26
3,339	635522.14	4273052.40	UCART2	9.44
3,340	635562.14	4273052.40	UCART2	9.06
3,341	635602.14	4273052.40	UCART2	8.53
3,342	635642.14	4273052.40	UCART2	7.86
3,343	635682.14	4273052.40	UCART2	6.69
3,344	635362.14	4273092.40	UCART2	7.60
3,345	635402.14	4273092.40	UCART2	7.76
3,346	635442.14	4273092.40	UCART2	8.60
3,347	635482.14	4273092.40	UCART2	8.86
3,348	635522.14	4273092.40	UCART2	9.09
3,349	635562.14	4273092.40	UCART2	8.68
3,350	635602.14	4273092.40	UCART2	8.85
3,351	635642.14	4273092.40	UCART2	9.01
3,352	635682.14	4273092.40	UCART2	8.83
3,353	635362.14	4273132.40	UCART2	9.37
3,354	635402.14	4273132.40	UCART2	9.05
3,355	635442.14	4273132.40	UCART2	9.08
3,356	635482.14	4273132.40	UCART2	9.07
3,357	635522.14	4273132.40	UCART2	8.43
3,358	635562.14	4273132.40	UCART2	8.15
3,359	635602.14	4273132.40	UCART2	8.08
3,360	635642.14	4273132.40	UCART2	8.67
3,361	635682.14	4273132.40	UCART2	8.93
3,362	635362.14	4273172.40	UCART2	10.39
3,363	635402.14	4273172.40	UCART2	9.98
3,364	635442.14	4273172.40	UCART2	9.33
3,365	635482.14	4273172.40	UCART2	8.69
3,366	635522.14	4273172.40	UCART2	8.11
3,367	635562.14	4273172.40	UCART2	7.82
3,368	635602.14	4273172.40	UCART2	7.63
3,369	635642.14	4273172.40	UCART2	8.22
3,370	635682.14	4273172.40	UCART2	8.95
3,371	635362.14	4273212.40	UCART2	10.42
3,372	635402.14	4273212.40	UCART2	9.00
3,373	635442.14	4273212.40	UCART2	7.99
3,374	635482.14	4273212.40	UCART2	7.70

3,375	635522.14	4273212.40	UCART2	7.72
3,376	635562.14	4273212.40	UCART2	7.74
3,377	635602.14	4273212.40	UCART2	7.88
3,378	635642.14	4273212.40	UCART2	8.65
3,379	635682.14	4273212.40	UCART2	8.95
3,380	635362.14	4272972.40	UCART2	7.29
3,381	635402.14	4272972.40	UCART2	7.88
3,382	635442.14	4272972.40	UCART2	8.88
3,383	635362.14	4273252.40	UCART2	8.64
3,384	635402.14	4273252.40	UCART2	7.92
3,385	635442.14	4273252.40	UCART2	7.70
3,386	635482.14	4273252.40	UCART2	7.70
3,387	635522.14	4273252.40	UCART2	8.01
3,388	635562.14	4273252.40	UCART2	8.14
3,389	635482.14	4272972.40	UCART2	9.95
3,390	635602.14	4273252.40	UCART2	8.29
3,391	635642.14	4273252.40	UCART2	8.92
3,392	635682.14	4273252.40	UCART2	8.96
3,393	635522.14	4272972.40	UCART2	8.80
3,394	635562.14	4272972.40	UCART2	7.11
3,395	635602.14	4272972.40	UCART2	7.27
3,396	635642.14	4272972.40	UCART2	6.93
3,397	635682.14	4272972.40	UCART2	6.71
3,398	635362.14	4273292.40	UCART2	9.02
3,399	635402.14	4273292.40	UCART2	8.50
3,400	635442.14	4273292.40	UCART2	8.28
3,401	635482.14	4273292.40	UCART2	8.11
3,402	635522.14	4273292.40	UCART2	8.31
3,403	635562.14	4273292.40	UCART2	8.48
3,404	635602.14	4273292.40	UCART2	8.70
3,405	635642.14	4273292.40	UCART2	9.05
3,406	635682.14	4273292.40	UCART2	8.96
3,407	635362.14	4273332.40	UCART2	8.88
3,408	635402.14	4273332.40	UCART2	9.04
3,409	635442.14	4273332.40	UCART2	8.81
3,410	635482.14	4273332.40	UCART2	8.79
3,411	635522.14	4273332.40	UCART2	8.81
3,412	635562.14	4273332.40	UCART2	8.81

3,413	635602.14	4273332.40	UCART2	8.84
3,414	635642.14	4273332.40	UCART2	9.14
3,415	635682.14	4273332.40	UCART2	9.13
3,416	635362.14	4273372.40	UCART2	8.93
3,417	635402.14	4273372.40	UCART2	9.14
3,418	635442.14	4273372.40	UCART2	9.14
3,419	635482.14	4273372.40	UCART2	9.14
3,420	635522.14	4273372.40	UCART2	9.14
3,421	635562.14	4273372.40	UCART2	9.01
3,422	635602.14	4273372.40	UCART2	8.92
3,423	635642.14	4273372.40	UCART2	9.16
3,424	635682.14	4273372.40	UCART2	9.17
3,425	635362.14	4273412.40	UCART2	9.14
3,426	635402.14	4273412.40	UCART2	9.01
3,427	635442.14	4273412.40	UCART2	9.14
3,428	635482.14	4273412.40	UCART2	9.14
3,429	635522.14	4273412.40	UCART2	9.19
3,430	635562.14	4273412.40	UCART2	9.32
3,431	635602.14	4273412.40	UCART2	9.15
3,432	635642.14	4273412.40	UCART2	9.18
3,433	635682.14	4273412.40	UCART2	9.19
3,434	638859.19	4268358.94	UCART2	10.67
3,435	638899.19	4268358.94	UCART2	10.67
3,436	638299.19	4268318.94	UCART2	10.92
3,437	638339.19	4268318.94	UCART2	11.75
3,438	638379.19	4268318.94	UCART2	12.10
3,439	638419.19	4268318.94	UCART2	11.49
3,440	638459.19	4268318.94	UCART2	10.84
3,441	638499.19	4268318.94	UCART2	10.79
3,442	638539.19	4268318.94	UCART2	10.79
3,443	638579.19	4268318.94	UCART2	10.78
3,444	638619.19	4268318.94	UCART2	10.70
3,445	638659.19	4268318.94	UCART2	10.67
3,446	638699.19	4268318.94	UCART2	10.67
3,447	638739.19	4268318.94	UCART2	10.67
3,448	638779.19	4268318.94	UCART2	10.67
3,449	638819.19	4268318.94	UCART2	10.74
3,450	638859.19	4268318.94	UCART2	10.91

3,451	638899.19	4268318.94	UCART2	11.08
3,452	638299.19	4268358.94	UCART2	10.67
3,453	638339.19	4268358.94	UCART2	10.99
3,454	638379.19	4268358.94	UCART2	11.08
3,455	638419.19	4268358.94	UCART2	10.71
3,456	638459.19	4268358.94	UCART2	10.67
3,457	638499.19	4268358.94	UCART2	10.67
3,458	638539.19	4268358.94	UCART2	10.67
3,459	638579.19	4268358.94	UCART2	10.67
3,460	638619.19	4268358.94	UCART2	10.67
3,461	638659.19	4268358.94	UCART2	10.67
3,462	638699.19	4268358.94	UCART2	10.67
3,463	638739.19	4268358.94	UCART2	10.67
3,464	638779.19	4268358.94	UCART2	10.67
3,465	638819.19	4268358.94	UCART2	10.67
3,466	636658.03	4273418.65	UCART1	9.99
3,467	636658.03	4273458.65	UCART1	10.14
3,468	636658.03	4273498.65	UCART1	10.39
3,469	636658.03	4273538.65	UCART1	10.60
3,470	636658.03	4273578.65	UCART1	10.67
3,471	636658.03	4273618.65	UCART1	10.67
3,472	636658.03	4273658.65	UCART1	10.67
3,473	636658.03	4273698.65	UCART1	10.93
3,474	636658.03	4273738.65	UCART1	10.53
3,475	636658.03	4273778.65	UCART1	10.36
3,476	636658.03	4273818.65	UCART1	10.36
3,477	636658.03	4273858.65	UCART1	10.36
3,478	636680.85	4273377.61	UCART1	9.58
3,479	636730.85	4273377.61	UCART1	10.23
3,480	636780.85	4273377.61	UCART1	10.53
3,481	636830.85	4273377.61	UCART1	10.67
3,482	636880.85	4273377.61	UCART1	10.90
3,483	636930.85	4273377.61	UCART1	11.00
3,484	636980.85	4273377.61	UCART1	11.26
3,485	637030.85	4273377.61	UCART1	11.45
3,486	637080.85	4273377.61	UCART1	11.65
3,487	637130.85	4273377.61	UCART1	12.16
3,488	637180.85	4273377.61	UCART1	12.19

3,489	637230.85	4273377.61	UCART1	12.19
3,490	637280.85	4273377.61	UCART1	12.19
3,491	637330.85	4273377.61	UCART1	12.29
3,492	637380.85	4273377.61	UCART1	12.40
3,493	637430.85	4273377.61	UCART1	12.50
3,494	637480.85	4273377.61	UCART1	12.72
3,495	637530.85	4273377.61	UCART1	12.60
3,496	637580.85	4273377.61	UCART1	12.07
3,497	636730.85	4273427.61	UCART1	10.38
3,498	636780.85	4273427.61	UCART1	10.67
3,499	636830.85	4273427.61	UCART1	10.67
3,500	636880.85	4273427.61	UCART1	10.97
3,501	636930.85	4273427.61	UCART1	11.04
3,502	636980.85	4273427.61	UCART1	11.27
3,503	637030.85	4273427.61	UCART1	11.45
3,504	637080.85	4273427.61	UCART1	11.65
3,505	637130.85	4273427.61	UCART1	12.14
3,506	637180.85	4273427.61	UCART1	12.16
3,507	637230.85	4273427.61	UCART1	12.10
3,508	637280.85	4273427.61	UCART1	11.89
3,509	637330.85	4273427.61	UCART1	12.18
3,510	637380.85	4273427.61	UCART1	12.19
3,511	637430.85	4273427.61	UCART1	12.44
3,512	637480.85	4273427.61	UCART1	12.98
3,513	636730.85	4273477.61	UCART1	10.63
3,514	636780.85	4273477.61	UCART1	10.67
3,515	636830.85	4273477.61	UCART1	10.67
3,516	636880.85	4273477.61	UCART1	10.97
3,517	636930.85	4273477.61	UCART1	10.97
3,518	636980.85	4273477.61	UCART1	11.25
3,519	637030.85	4273477.61	UCART1	11.45
3,520	637080.85	4273477.61	UCART1	11.60
3,521	637130.85	4273477.61	UCART1	11.66
3,522	637180.85	4273477.61	UCART1	11.89
3,523	637230.85	4273477.61	UCART1	11.89
3,524	637280.85	4273477.61	UCART1	11.89
3,525	637330.85	4273477.61	UCART1	11.93
3,526	637380.85	4273477.61	UCART1	11.96

3,527	637430.85	4273477.61	UCART1	12.17
3,528	637480.85	4273477.61	UCART1	12.91
3,529	636730.85	4273527.61	UCART1	10.59
3,530	636780.85	4273527.61	UCART1	10.67
3,531	636830.85	4273527.61	UCART1	10.67
3,532	636880.85	4273527.61	UCART1	10.97
3,533	636930.85	4273527.61	UCART1	11.04
3,534	636980.85	4273527.61	UCART1	11.28
3,535	637030.85	4273527.61	UCART1	11.28
3,536	637080.85	4273527.61	UCART1	11.48
3,537	637130.85	4273527.61	UCART1	11.58
3,538	637180.85	4273527.61	UCART1	11.58
3,539	637230.85	4273527.61	UCART1	11.58
3,540	637280.85	4273527.61	UCART1	11.58
3,541	637330.85	4273527.61	UCART1	11.83
3,542	637380.85	4273527.61	UCART1	11.89
3,543	636730.85	4273577.61	UCART1	10.67
3,544	636780.85	4273577.61	UCART1	10.67
3,545	636830.85	4273577.61	UCART1	10.94
3,546	636880.85	4273577.61	UCART1	10.97
3,547	636930.85	4273577.61	UCART1	11.04
3,548	636980.85	4273577.61	UCART1	11.28
3,549	637030.85	4273577.61	UCART1	11.28
3,550	637080.85	4273577.61	UCART1	11.28
3,551	637130.85	4273577.61	UCART1	11.28
3,552	637180.85	4273577.61	UCART1	11.55
3,553	637230.85	4273577.61	UCART1	11.55
3,554	637280.85	4273577.61	UCART1	11.55
3,555	636730.85	4273627.61	UCART1	10.67
3,556	636780.85	4273627.61	UCART1	10.67
3,557	636830.85	4273627.61	UCART1	10.94
3,558	636880.85	4273627.61	UCART1	10.97
3,559	636930.85	4273627.61	UCART1	10.99
3,560	636980.85	4273627.61	UCART1	11.25
3,561	637030.85	4273627.61	UCART1	11.28
3,562	637080.85	4273627.61	UCART1	11.28
3,563	637130.85	4273627.61	UCART1	11.28
3,564	637180.85	4273627.61	UCART1	11.28

3,565	636730.85	4273677.61	UCART1	10.72
3,566	636780.85	4273677.61	UCART1	10.67
3,567	636830.85	4273677.61	UCART1	10.94
3,568	636880.85	4273677.61	UCART1	10.97
3,569	636930.85	4273677.61	UCART1	10.97
3,570	636980.85	4273677.61	UCART1	10.97
3,571	636730.85	4273727.61	UCART1	10.65
3,572	636780.85	4273727.61	UCART1	10.67
3,573	636830.85	4273727.61	UCART1	10.67
3,574	636880.85	4273727.61	UCART1	10.97
3,575	636930.85	4273727.61	UCART1	10.97
3,576	636730.85	4273777.61	UCART1	10.63
3,577	636780.85	4273777.61	UCART1	10.67
3,578	636830.85	4273777.61	UCART1	10.67
3,579	636880.85	4273777.61	UCART1	10.74
3,580	636730.85	4273827.61	UCART1	10.67
3,581	636780.85	4273827.61	UCART1	10.67
3,582	636830.85	4273827.61	UCART1	10.67
3,583	636299.24	4273640.64	UCART1	8.94
3,584	636349.24	4273640.64	UCART1	9.14
3,585	636399.24	4273640.64	UCART1	9.14
3,586	636449.24	4273640.64	UCART1	9.19
3,587	636499.24	4273640.64	UCART1	10.11
3,588	636549.24	4273640.64	UCART1	10.58
3,589	636599.24	4273640.64	UCART1	10.61
3,590	636299.24	4273690.64	UCART1	9.19
3,591	636349.24	4273690.64	UCART1	9.41
3,592	636399.24	4273690.64	UCART1	9.41
3,593	636449.24	4273690.64	UCART1	9.36
3,594	636499.24	4273690.64	UCART1	9.22
3,595	636549.24	4273690.64	UCART1	9.69
3,596	636599.24	4273690.64	UCART1	10.02
3,597	636299.24	4273740.64	UCART1	9.49
3,598	636349.24	4273740.64	UCART1	9.47
3,599	636399.24	4273740.64	UCART1	9.29
3,600	636449.24	4273740.64	UCART1	9.26
3,601	636499.24	4273740.64	UCART1	9.14
3,602	636549.24	4273740.64	UCART1	9.22

3,603	636599.24	4273740.64	UCART1	9.95
3,604	636299.24	4273790.64	UCART1	10.47
3,605	636349.24	4273790.64	UCART1	9.77
3,606	636399.24	4273790.64	UCART1	9.14
3,607	636449.24	4273790.64	UCART1	9.15
3,608	636499.24	4273790.64	UCART1	9.20
3,609	636549.24	4273790.64	UCART1	9.36
3,610	636599.24	4273790.64	UCART1	9.87
3,611	636299.24	4273840.64	UCART1	11.96
3,612	636349.24	4273840.64	UCART1	10.21
3,613	636399.24	4273840.64	UCART1	9.67
3,614	636449.24	4273840.64	UCART1	9.41
3,615	636499.24	4273840.64	UCART1	9.45
3,616	636549.24	4273840.64	UCART1	9.87
3,617	636599.24	4273840.64	UCART1	10.33
3,618	636299.24	4273890.64	UCART1	13.78
3,619	636349.24	4273890.64	UCART1	13.66
3,620	636399.24	4273890.64	UCART1	12.15
3,621	636449.24	4273890.64	UCART1	10.92
3,622	636499.24	4273890.64	UCART1	10.40
3,623	636549.24	4273890.64	UCART1	10.76
3,624	636599.24	4273890.64	UCART1	10.67
3,625	636299.24	4273940.64	UCART1	14.74
3,626	636349.24	4273940.64	UCART1	15.24
3,627	636399.24	4273940.64	UCART1	14.65
3,628	636449.24	4273940.64	UCART1	12.38
3,629	636499.24	4273940.64	UCART1	11.33
3,630	636549.24	4273940.64	UCART1	11.28
3,631	636299.24	4273990.64	UCART1	14.52
3,632	636349.24	4273990.64	UCART1	15.24
3,633	636399.24	4273990.64	UCART1	14.52
3,634	636449.24	4273990.64	UCART1	11.90
3,635	636499.24	4273990.64	UCART1	11.06
3,636	636299.24	4274040.64	UCART1	13.28
3,637	636349.24	4274040.64	UCART1	15.17
3,638	636399.24	4274040.64	UCART1	14.49
3,639	636449.24	4274040.64	UCART1	11.29
3,640	636299.24	4274090.64	UCART1	13.87

3,641	636349.24	4274090.64	UCART1	14.52
3,642	636399.24	4274090.64	UCART1	15.34
3,643	636129.86	4273815.70	UCART1	11.14
3,644	636179.86	4273815.70	UCART1	11.22
3,645	636229.86	4273815.70	UCART1	11.00
3,646	636279.86	4273815.70	UCART1	11.16
3,647	636129.86	4273865.70	UCART1	11.39
3,648	636179.86	4273865.70	UCART1	11.55
3,649	636229.86	4273865.70	UCART1	12.24
3,650	636279.86	4273865.70	UCART1	12.68
3,651	636129.86	4273915.70	UCART1	11.69
3,652	636179.86	4273915.70	UCART1	12.09
3,653	636229.86	4273915.70	UCART1	12.85
3,654	636279.86	4273915.70	UCART1	14.10
3,655	636129.86	4273965.70	UCART1	11.89
3,656	636179.86	4273965.70	UCART1	12.25
3,657	636229.86	4273965.70	UCART1	13.27
3,658	636279.86	4273965.70	UCART1	14.19
3,659	636129.86	4274015.70	UCART1	12.14
3,660	636179.86	4274015.70	UCART1	11.98
3,661	636229.86	4274015.70	UCART1	12.32
3,662	636279.86	4274015.70	UCART1	12.99
3,663	636129.86	4274065.70	UCART1	12.30
3,664	636179.86	4274065.70	UCART1	12.19
3,665	636229.86	4274065.70	UCART1	12.19
3,666	636279.86	4274065.70	UCART1	12.89
3,667	636129.86	4274115.70	UCART1	12.64
3,668	636179.86	4274115.70	UCART1	12.45
3,669	636229.86	4274115.70	UCART1	12.73
3,670	636544.37	4273597.92	UCART1	10.40
3,671	636594.37	4273597.92	UCART1	10.60
3,672	637879.71	4269502.90	UCART1	8.23
3,673	637879.71	4269542.90	UCART1	8.41
3,674	637879.71	4269582.90	UCART1	8.53
3,675	637879.71	4269622.90	UCART1	8.81
3,676	637879.71	4269662.90	UCART1	9.00
3,677	637879.71	4269702.90	UCART1	9.14
3,678	637879.71	4269742.90	UCART1	9.42

3,679	637879.71	4269782.90	UCART1	9.61
3,680	637879.71	4269822.90	UCART1	9.75
3,681	637879.71	4269862.90	UCART1	9.87
3,682	637879.71	4269902.90	UCART1	10.24
3,683	637879.71	4269942.90	UCART1	10.36
3,684	637961.45	4269438.76	UCART2	8.23
3,685	638001.45	4269438.76	UCART2	8.27
3,686	638041.45	4269438.76	UCART2	8.34
3,687	637976.60	4269472.54	UCART2	8.33
3,688	637838.22	4269470.47	UCART1	8.23
3,689	637927.26	4269472.54	UCART1	8.23
3,690	638028.73	4269468.40	UCART1	8.53
3,691	637211.46	4269455.35	UCART1	10.19
3,692	637251.46	4269455.35	UCART1	10.06
3,693	637209.92	4269402.06	UCART1	10.38
3,694	637249.92	4269402.06	UCART1	10.12
3,695	637033.01	4273681.78	UCART1	10.97
3,696	637083.01	4273681.78	UCART1	11.01
3,697	637133.01	4273681.78	UCART1	11.11
3,698	636724.97	4273887.14	UCART1	10.67
3,699	636774.97	4273887.14	UCART1	10.67
3,700	636824.97	4273887.14	UCART1	10.67
3,701	636657.19	4273890.16	UCART1	10.52
3,702	636599.81	4273542.86	UCART1	10.33
3,703	637727.34	4273057.81	UCART1	10.78
3,704	637777.34	4273057.81	UCART1	11.72
3,705	637729.67	4273102.97	UCART1	11.27
3,706	637779.67	4273102.97	UCART1	11.92
3,707	637729.61	4273147.30	UCART1	12.12
3,708	637779.61	4273147.30	UCART1	12.46
3,709	637727.04	4273188.37	UCART1	12.36
3,710	637777.04	4273188.37	UCART1	12.53
3,711	636997.77	4273339.17	UCART1	11.14
3,712	639124.03	4268718.19	UCART2	11.89
3,713	639221.21	4268724.66	UCART2	11.89
3,714	639261.21	4268724.66	UCART2	11.89
3,715	639301.21	4268724.66	UCART2	11.94
3,716	639341.21	4268724.66	UCART2	12.15

3,717	639179.58	4268724.16	UCART2	11.89
3,718	638980.01	4268478.95	UCART2	10.67
3,719	639020.01	4268478.95	UCART2	10.67
3,720	639060.01	4268478.95	UCART2	10.67
3,721	638980.01	4268518.95	UCART2	10.74
3,722	639020.01	4268518.95	UCART2	10.81
3,723	639060.01	4268518.95	UCART2	10.81
3,724	638980.01	4268558.95	UCART2	10.94
3,725	639020.01	4268558.95	UCART2	10.97
3,726	639060.01	4268558.95	UCART2	10.97
3,727	639096.78	4268480.22	UCART2	10.67
3,728	639136.78	4268480.22	UCART2	10.94
3,729	639176.78	4268480.22	UCART2	11.31
3,730	639096.78	4268520.22	UCART2	10.82
3,731	639136.78	4268520.22	UCART2	11.17
3,732	639176.78	4268520.22	UCART2	11.45
3,733	639096.78	4268560.22	UCART2	11.08
3,734	639136.78	4268560.22	UCART2	11.27
3,735	639176.78	4268560.22	UCART2	11.58
3,736	639174.90	4268600.45	UCART2	11.58
3,737	639214.90	4268600.45	UCART2	11.69
3,738	639254.90	4268600.45	UCART2	11.89
3,739	639294.90	4268600.45	UCART2	11.89
3,740	639334.90	4268600.45	UCART2	11.89
3,741	639134.90	4268640.45	UCART2	11.58
3,742	639174.90	4268640.45	UCART2	11.58
3,743	639214.90	4268640.45	UCART2	11.69
3,744	639254.90	4268640.45	UCART2	11.89
3,745	639294.90	4268640.45	UCART2	11.89
3,746	639334.90	4268640.45	UCART2	11.94
3,747	639134.90	4268680.45	UCART2	11.84
3,748	639174.90	4268680.45	UCART2	11.84
3,749	639214.90	4268680.45	UCART2	11.86
3,750	639254.90	4268680.45	UCART2	11.89
3,751	639294.90	4268680.45	UCART2	11.89
3,752	639334.90	4268680.45	UCART2	12.00
3,753	639134.90	4268600.45	UCART2	11.51
3,754	639257.44	4268480.79	UCART2	11.63

3,755	639297.44	4268480.79	UCART2	11.89
3,756	639337.44	4268480.79	UCART2	11.89
3,757	639257.44	4268520.79	UCART2	11.82
3,758	639297.44	4268520.79	UCART2	11.89
3,759	639337.44	4268520.79	UCART2	11.89
3,760	639257.44	4268560.79	UCART2	11.88
3,761	639297.44	4268560.79	UCART2	11.89
3,762	639337.44	4268560.79	UCART2	11.89
3,763	639217.43	4268481.84	UCART2	11.58
3,764	639217.43	4268521.84	UCART2	11.58
3,765	639217.43	4268561.84	UCART2	11.71
3,766	638300.00	4268400.00	UCART2	10.67
3,767	638340.00	4268400.00	UCART2	10.70
3,768	638380.00	4268400.00	UCART2	10.74
3,769	638420.00	4268400.00	UCART2	10.67
3,770	638460.00	4268400.00	UCART2	10.67
3,771	638500.00	4268400.00	UCART2	10.67
3,772	638540.00	4268400.00	UCART2	10.67
3,773	638580.00	4268400.00	UCART2	10.67
3,774	638620.00	4268400.00	UCART2	10.67
3,775	638660.00	4268400.00	UCART2	10.67
3,776	638700.00	4268400.00	UCART2	10.67
3,777	638740.00	4268400.00	UCART2	10.67
3,778	638780.00	4268400.00	UCART2	10.67
3,779	638820.00	4268400.00	UCART2	10.67
3,780	638860.00	4268400.00	UCART2	10.67
3,781	638900.00	4268400.00	UCART2	10.67
3,782	638300.00	4268440.00	UCART2	10.67
3,783	638340.00	4268440.00	UCART2	10.67
3,784	638380.00	4268440.00	UCART2	10.67
3,785	638420.00	4268440.00	UCART2	10.67
3,786	638460.00	4268440.00	UCART2	10.67
3,787	638500.00	4268440.00	UCART2	10.67
3,788	638540.00	4268440.00	UCART2	10.67
3,789	638580.00	4268440.00	UCART2	10.67
3,790	638620.00	4268440.00	UCART2	10.80
3,791	638660.00	4268440.00	UCART2	10.92
3,792	638700.00	4268440.00	UCART2	10.92

3,793	638740.00	4268440.00	UCART2	10.79
3,794	638780.00	4268440.00	UCART2	10.67
3,795	638820.00	4268440.00	UCART2	10.67
3,796	638860.00	4268440.00	UCART2	10.67
3,797	638900.00	4268440.00	UCART2	10.67
3,798	638300.00	4268480.00	UCART2	10.67
3,799	638340.00	4268480.00	UCART2	10.67
3,800	638380.00	4268480.00	UCART2	10.67
3,801	638420.00	4268480.00	UCART2	10.67
3,802	638460.00	4268480.00	UCART2	10.67
3,803	638500.00	4268480.00	UCART2	10.67
3,804	638540.00	4268480.00	UCART2	10.67
3,805	638580.00	4268480.00	UCART2	10.68
3,806	638620.00	4268480.00	UCART2	10.86
3,807	638660.00	4268480.00	UCART2	10.97
3,808	638700.00	4268480.00	UCART2	10.97
3,809	638740.00	4268480.00	UCART2	10.97
3,810	638780.00	4268480.00	UCART2	10.97
3,811	638820.00	4268480.00	UCART2	10.92
3,812	638860.00	4268480.00	UCART2	10.69
3,813	638900.00	4268480.00	UCART2	10.67
3,814	638940.00	4268480.00	UCART2	10.67
3,815	638300.00	4268520.00	UCART2	10.67
3,816	638340.00	4268520.00	UCART2	10.67
3,817	638380.00	4268520.00	UCART2	10.67
3,818	638420.00	4268520.00	UCART2	10.67
3,819	638460.00	4268520.00	UCART2	10.67
3,820	638500.00	4268520.00	UCART2	10.67
3,821	638540.00	4268520.00	UCART2	10.67
3,822	638580.00	4268520.00	UCART2	10.73
3,823	638620.00	4268520.00	UCART2	10.97
3,824	638660.00	4268520.00	UCART2	10.97
3,825	638700.00	4268520.00	UCART2	10.97
3,826	638740.00	4268520.00	UCART2	10.97
3,827	638780.00	4268520.00	UCART2	10.97
3,828	638820.00	4268520.00	UCART2	10.97
3,829	638860.00	4268520.00	UCART2	10.89
3,830	638900.00	4268520.00	UCART2	10.82

3,831	638940.00	4268520.00	UCART2	10.67
3,832	638300.00	4268560.00	UCART2	10.41
3,833	638340.00	4268560.00	UCART2	10.41
3,834	638380.00	4268560.00	UCART2	10.55
3,835	638420.00	4268560.00	UCART2	10.67
3,836	638460.00	4268560.00	UCART2	10.67
3,837	638500.00	4268560.00	UCART2	10.67
3,838	638540.00	4268560.00	UCART2	10.67
3,839	638580.00	4268560.00	UCART2	10.73
3,840	638620.00	4268560.00	UCART2	10.97
3,841	638660.00	4268560.00	UCART2	10.97
3,842	638700.00	4268560.00	UCART2	10.97
3,843	638740.00	4268560.00	UCART2	11.11
3,844	638780.00	4268560.00	UCART2	11.01
3,845	638820.00	4268560.00	UCART2	10.97
3,846	638860.00	4268560.00	UCART2	10.97
3,847	638900.00	4268560.00	UCART2	10.97
3,848	638940.00	4268560.00	UCART2	10.92
3,849	638300.00	4268600.00	UCART2	10.36
3,850	638340.00	4268600.00	UCART2	10.36
3,851	638380.00	4268600.00	UCART2	10.50
3,852	638420.00	4268600.00	UCART2	10.66
3,853	638460.00	4268600.00	UCART2	10.67
3,854	638500.00	4268600.00	UCART2	10.67
3,855	638540.00	4268600.00	UCART2	10.67
3,856	638580.00	4268600.00	UCART2	10.77
3,857	638620.00	4268600.00	UCART2	11.00
3,858	638660.00	4268600.00	UCART2	11.24
3,859	638700.00	4268600.00	UCART2	11.28
3,860	638740.00	4268600.00	UCART2	11.28
3,861	638780.00	4268600.00	UCART2	11.28
3,862	638820.00	4268600.00	UCART2	11.28
3,863	638860.00	4268600.00	UCART2	11.28
3,864	638900.00	4268600.00	UCART2	11.28
3,865	638940.00	4268600.00	UCART2	11.33
3,866	638980.00	4268600.00	UCART2	11.30
3,867	639020.00	4268600.00	UCART2	11.28
3,868	639060.00	4268600.00	UCART2	11.33

3,869	639100.00	4268600.00	UCART2	11.33
3,870	638300.00	4268640.00	UCART2	10.21
3,871	638340.00	4268640.00	UCART2	10.36
3,872	638380.00	4268640.00	UCART2	10.36
3,873	638420.00	4268640.00	UCART2	10.49
3,874	638460.00	4268640.00	UCART2	10.67
3,875	638500.00	4268640.00	UCART2	10.67
3,876	638540.00	4268640.00	UCART2	10.67
3,877	638580.00	4268640.00	UCART2	10.97
3,878	638620.00	4268640.00	UCART2	11.14
3,879	638660.00	4268640.00	UCART2	11.28
3,880	638700.00	4268640.00	UCART2	11.28
3,881	638740.00	4268640.00	UCART2	11.28
3,882	638780.00	4268640.00	UCART2	11.28
3,883	638820.00	4268640.00	UCART2	11.43
3,884	638860.00	4268640.00	UCART2	11.43
3,885	638900.00	4268640.00	UCART2	11.43
3,886	638940.00	4268640.00	UCART2	11.58
3,887	638980.00	4268640.00	UCART2	11.50
3,888	639020.00	4268640.00	UCART2	11.43
3,889	639060.00	4268640.00	UCART2	11.58
3,890	639100.00	4268640.00	UCART2	11.58
3,891	638300.00	4268680.00	UCART2	10.06
3,892	638340.00	4268680.00	UCART2	10.16
3,893	638380.00	4268680.00	UCART2	10.36
3,894	638420.00	4268680.00	UCART2	10.36
3,895	638460.00	4268680.00	UCART2	10.46
3,896	638500.00	4268680.00	UCART2	10.67
3,897	638540.00	4268680.00	UCART2	10.67
3,898	638580.00	4268680.00	UCART2	10.97
3,899	638620.00	4268680.00	UCART2	11.14
3,900	638660.00	4268680.00	UCART2	11.28
3,901	638700.00	4268680.00	UCART2	11.53
3,902	638740.00	4268680.00	UCART2	11.53
3,903	638780.00	4268680.00	UCART2	11.53
3,904	638820.00	4268680.00	UCART2	11.58
3,905	638860.00	4268680.00	UCART2	11.72
3,906	638900.00	4268680.00	UCART2	11.84

3,907	638940.00	4268680.00	UCART2	11.84
3,908	638980.00	4268680.00	UCART2	11.70
3,909	639020.00	4268680.00	UCART2	11.58
3,910	639060.00	4268680.00	UCART2	11.84
3,911	639100.00	4268680.00	UCART2	11.84
3,912	638300.00	4268720.00	UCART2	9.97
3,913	638340.00	4268720.00	UCART2	10.02
3,914	638380.00	4268720.00	UCART2	10.06
3,915	638420.00	4268720.00	UCART2	10.28
3,916	638460.00	4268720.00	UCART2	10.36
3,917	638500.00	4268720.00	UCART2	10.53
3,918	638540.00	4268720.00	UCART2	10.67
3,919	638580.00	4268720.00	UCART2	11.03
3,920	638620.00	4268720.00	UCART2	11.31
3,921	638660.00	4268720.00	UCART2	11.55
3,922	638700.00	4268720.00	UCART2	11.63
3,923	638740.00	4268720.00	UCART2	11.63
3,924	638780.00	4268720.00	UCART2	11.85
3,925	638820.00	4268720.00	UCART2	11.89
3,926	638860.00	4268720.00	UCART2	11.91
3,927	638900.00	4268720.00	UCART2	11.94
3,928	638940.00	4268720.00	UCART2	11.94
3,929	638980.00	4268720.00	UCART2	11.94
3,930	639020.00	4268720.00	UCART2	11.89
3,931	639060.00	4268720.00	UCART2	11.89
3,932	639100.00	4268720.00	UCART2	11.89
3,933	638300.00	4268760.00	UCART2	9.75
3,934	638340.00	4268760.00	UCART2	9.78
3,935	638380.00	4268760.00	UCART2	9.91
3,936	638420.00	4268760.00	UCART2	10.04
3,937	638460.00	4268760.00	UCART2	10.24
3,938	638500.00	4268760.00	UCART2	10.53
3,939	638540.00	4268760.00	UCART2	10.67
3,940	638580.00	4268760.00	UCART2	11.19
3,941	638620.00	4268760.00	UCART2	11.59
3,942	638660.00	4268760.00	UCART2	11.74
3,943	638700.00	4268760.00	UCART2	11.92
3,944	638740.00	4268760.00	UCART2	12.04

3,945	638780.00	4268760.00	UCART2	12.04
3,946	638820.00	4268760.00	UCART2	12.04
3,947	638860.00	4268760.00	UCART2	12.12
3,948	638900.00	4268760.00	UCART2	12.19
3,949	638940.00	4268760.00	UCART2	12.19
3,950	638980.00	4268760.00	UCART2	12.19
3,951	639020.00	4268760.00	UCART2	12.06
3,952	639060.00	4268760.00	UCART2	12.04
3,953	639100.00	4268760.00	UCART2	12.04
3,954	639140.00	4268760.00	UCART2	12.04
3,955	639180.00	4268760.00	UCART2	12.04
3,956	639220.00	4268760.00	UCART2	12.04
3,957	639260.00	4268760.00	UCART2	12.04
3,958	639300.00	4268760.00	UCART2	12.04
3,959	639340.00	4268760.00	UCART2	12.12
3,960	638300.00	4268800.00	UCART2	9.75
3,961	638340.00	4268800.00	UCART2	9.75
3,962	638380.00	4268800.00	UCART2	9.75
3,963	638420.00	4268800.00	UCART2	9.80
3,964	638460.00	4268800.00	UCART2	10.12
3,965	638500.00	4268800.00	UCART2	10.53
3,966	638540.00	4268800.00	UCART2	10.89
3,967	638580.00	4268800.00	UCART2	11.39
3,968	638620.00	4268800.00	UCART2	11.86
3,969	638660.00	4268800.00	UCART2	12.11
3,970	638700.00	4268800.00	UCART2	12.15
3,971	638740.00	4268800.00	UCART2	12.19
3,972	638780.00	4268800.00	UCART2	12.19
3,973	638820.00	4268800.00	UCART2	12.14
3,974	638860.00	4268800.00	UCART2	11.94
3,975	638900.00	4268800.00	UCART2	11.94
3,976	638940.00	4268800.00	UCART2	11.94
3,977	638980.00	4268800.00	UCART2	11.94
3,978	639020.00	4268800.00	UCART2	11.94
3,979	639060.00	4268800.00	UCART2	11.99
3,980	639100.00	4268800.00	UCART2	12.19
3,981	639140.00	4268800.00	UCART2	12.19
3,982	639180.00	4268800.00	UCART2	12.19

3,983	639220.00	4268800.00	UCART2	12.19
3,984	639260.00	4268800.00	UCART2	12.19
3,985	639300.00	4268800.00	UCART2	12.14
3,986	639340.00	4268800.00	UCART2	11.94
3,987	638300.00	4268840.00	UCART2	9.45
3,988	638340.00	4268840.00	UCART2	9.50
3,989	638380.00	4268840.00	UCART2	9.70
3,990	638420.00	4268840.00	UCART2	9.70
3,991	638460.00	4268840.00	UCART2	9.76
3,992	638500.00	4268840.00	UCART2	10.33
3,993	638540.00	4268840.00	UCART2	11.19
3,994	638580.00	4268840.00	UCART2	11.75
3,995	638620.00	4268840.00	UCART2	12.19
3,996	638660.00	4268840.00	UCART2	12.15
3,997	638700.00	4268840.00	UCART2	12.04
3,998	638740.00	4268840.00	UCART2	11.84
3,999	638780.00	4268840.00	UCART2	11.84
4,000	638820.00	4268840.00	UCART2	11.73
4,001	638860.00	4268840.00	UCART2	11.53
4,002	638900.00	4268840.00	UCART2	11.53
4,003	638940.00	4268840.00	UCART2	11.53
4,004	638980.00	4268840.00	UCART2	11.53
4,005	639020.00	4268840.00	UCART2	11.53
4,006	639060.00	4268840.00	UCART2	11.63
4,007	639100.00	4268840.00	UCART2	11.84
4,008	639140.00	4268840.00	UCART2	11.84
4,009	639180.00	4268840.00	UCART2	11.84
4,010	639220.00	4268840.00	UCART2	11.86
4,011	639260.00	4268840.00	UCART2	11.84
4,012	639300.00	4268840.00	UCART2	11.84
4,013	639340.00	4268840.00	UCART2	11.84
4,014	638300.00	4268880.00	UCART2	9.30
4,015	638340.00	4268880.00	UCART2	9.33
4,016	638380.00	4268880.00	UCART2	9.45
4,017	638420.00	4268880.00	UCART2	9.45
4,018	638460.00	4268880.00	UCART2	9.48
4,019	638500.00	4268880.00	UCART2	9.93
4,020	638540.00	4268880.00	UCART2	10.87

4,021	638580.00	4268880.00	UCART2	11.95
4,022	638620.00	4268880.00	UCART2	12.11
4,023	638660.00	4268880.00	UCART2	11.77
4,024	638700.00	4268880.00	UCART2	11.43
4,025	638740.00	4268880.00	UCART2	11.35
4,026	638780.00	4268880.00	UCART2	11.28
4,027	638820.00	4268880.00	UCART2	11.12
4,028	638860.00	4268880.00	UCART2	11.12
4,029	638900.00	4268880.00	UCART2	11.12
4,030	638940.00	4268880.00	UCART2	11.12
4,031	638980.00	4268880.00	UCART2	11.12
4,032	639020.00	4268880.00	UCART2	11.26
4,033	639060.00	4268880.00	UCART2	11.43
4,034	639100.00	4268880.00	UCART2	11.43
4,035	639140.00	4268880.00	UCART2	11.43
4,036	639180.00	4268880.00	UCART2	11.43
4,037	639220.00	4268880.00	UCART2	11.51
4,038	639260.00	4268880.00	UCART2	11.45
4,039	639300.00	4268880.00	UCART2	11.43
4,040	639340.00	4268880.00	UCART2	11.43
4,041	638300.00	4268920.00	UCART2	9.14
4,042	638340.00	4268920.00	UCART2	9.15
4,043	638380.00	4268920.00	UCART2	9.19
4,044	638420.00	4268920.00	UCART2	9.19
4,045	638460.00	4268920.00	UCART2	9.19
4,046	638500.00	4268920.00	UCART2	9.52
4,047	638540.00	4268920.00	UCART2	10.33
4,048	638580.00	4268920.00	UCART2	11.69
4,049	638620.00	4268920.00	UCART2	11.64
4,050	638660.00	4268920.00	UCART2	11.11
4,051	638700.00	4268920.00	UCART2	10.77
4,052	638740.00	4268920.00	UCART2	10.74
4,053	638780.00	4268920.00	UCART2	10.72
4,054	638820.00	4268920.00	UCART2	10.72
4,055	638860.00	4268920.00	UCART2	10.72
4,056	638900.00	4268920.00	UCART2	10.72
4,057	638940.00	4268920.00	UCART2	10.72
4,058	638980.00	4268920.00	UCART2	10.85

4,059	639020.00	4268920.00	UCART2	11.02
4,060	639060.00	4268920.00	UCART2	11.02
4,061	639100.00	4268920.00	UCART2	11.02
4,062	637660.00	4268960.00	UCART2	10.06
4,063	637700.00	4268960.00	UCART2	10.01
4,064	637740.00	4268960.00	UCART2	9.74
4,065	637780.00	4268960.00	UCART2	9.70
4,066	637820.00	4268960.00	UCART2	9.48
4,067	637860.00	4268960.00	UCART2	9.44
4,068	637900.00	4268960.00	UCART2	9.26
4,069	637940.00	4268960.00	UCART2	9.14
4,070	637980.00	4268960.00	UCART2	9.08
4,071	638020.00	4268960.00	UCART2	9.04
4,072	638060.00	4268960.00	UCART2	9.00
4,073	638100.00	4268960.00	UCART2	7.65
4,074	638140.00	4268960.00	UCART2	7.77
4,075	638180.00	4268960.00	UCART2	8.13
4,076	638220.00	4268960.00	UCART2	8.13
4,077	638260.00	4268960.00	UCART2	8.15
4,078	638300.00	4268960.00	UCART2	7.74
4,079	638340.00	4268960.00	UCART2	8.34
4,080	638380.00	4268960.00	UCART2	8.92
4,081	638420.00	4268960.00	UCART2	9.09
4,082	638460.00	4268960.00	UCART2	9.09
4,083	638500.00	4268960.00	UCART2	9.09
4,084	638540.00	4268960.00	UCART2	9.14
4,085	638580.00	4268960.00	UCART2	9.50
4,086	638620.00	4268960.00	UCART2	9.93
4,087	638660.00	4268960.00	UCART2	9.96
4,088	638700.00	4268960.00	UCART2	10.01
4,089	638740.00	4268960.00	UCART2	10.01
4,090	638780.00	4268960.00	UCART2	10.23
4,091	638820.00	4268960.00	UCART2	10.27
4,092	638860.00	4268960.00	UCART2	10.31
4,093	638900.00	4268960.00	UCART2	10.31
4,094	638940.00	4268960.00	UCART2	10.31
4,095	638980.00	4268960.00	UCART2	10.47
4,096	639020.00	4268960.00	UCART2	10.62

4,097	639060.00	4268960.00	UCART2	10.62
4,098	639100.00	4268960.00	UCART2	10.62
4,099	637540.00	4269000.00	UCART2	10.43
4,100	637580.00	4269000.00	UCART2	10.23
4,101	637620.00	4269000.00	UCART2	10.06
4,102	637660.00	4269000.00	UCART2	9.98
4,103	637700.00	4269000.00	UCART2	9.77
4,104	637740.00	4269000.00	UCART2	9.57
4,105	637780.00	4269000.00	UCART2	9.45
4,106	637820.00	4269000.00	UCART2	9.32
4,107	637860.00	4269000.00	UCART2	9.27
4,108	637900.00	4269000.00	UCART2	8.98
4,109	637940.00	4269000.00	UCART2	8.70
4,110	637980.00	4269000.00	UCART2	8.35
4,111	638020.00	4269000.00	UCART2	8.15
4,112	638060.00	4269000.00	UCART2	7.94
4,113	638100.00	4269000.00	UCART2	7.86
4,114	638140.00	4269000.00	UCART2	7.62
4,115	638180.00	4269000.00	UCART2	7.62
4,116	638220.00	4269000.00	UCART2	7.62
4,117	638260.00	4269000.00	UCART2	7.78
4,118	638300.00	4269000.00	UCART2	7.92
4,119	638340.00	4269000.00	UCART2	8.11
4,120	638380.00	4269000.00	UCART2	8.31
4,121	638420.00	4269000.00	UCART2	8.51
4,122	638460.00	4269000.00	UCART2	8.56
4,123	638500.00	4269000.00	UCART2	8.69
4,124	638540.00	4269000.00	UCART2	8.82
4,125	638580.00	4269000.00	UCART2	8.99
4,126	638620.00	4269000.00	UCART2	9.07
4,127	638660.00	4269000.00	UCART2	9.14
4,128	638700.00	4269000.00	UCART2	9.48
4,129	638740.00	4269000.00	UCART2	9.60
4,130	638780.00	4269000.00	UCART2	9.60
4,131	638820.00	4269000.00	UCART2	9.66
4,132	638860.00	4269000.00	UCART2	9.91
4,133	638900.00	4269000.00	UCART2	9.91
4,134	638940.00	4269000.00	UCART2	9.94

4,135	638980.00	4269000.00	UCART2	10.14
4,136	639020.00	4269000.00	UCART2	10.21
4,137	639060.00	4269000.00	UCART2	10.21
4,138	639100.00	4269000.00	UCART2	10.21
4,139	637380.00	4269040.00	UCART2	10.67
4,140	637420.00	4269040.00	UCART2	10.67
4,141	637460.00	4269040.00	UCART2	10.67
4,142	637500.00	4269040.00	UCART2	10.40
4,143	637540.00	4269040.00	UCART2	10.23
4,144	637580.00	4269040.00	UCART2	10.06
4,145	637620.00	4269040.00	UCART2	9.80
4,146	637660.00	4269040.00	UCART2	9.78
4,147	637700.00	4269040.00	UCART2	9.53
4,148	637740.00	4269040.00	UCART2	9.45
4,149	637780.00	4269040.00	UCART2	9.31
4,150	637820.00	4269040.00	UCART2	9.15
4,151	637860.00	4269040.00	UCART2	8.79
4,152	637900.00	4269040.00	UCART2	8.19
4,153	637940.00	4269040.00	UCART2	7.76
4,154	637980.00	4269040.00	UCART2	7.21
4,155	638020.00	4269040.00	UCART2	6.37
4,156	638060.00	4269040.00	UCART2	6.35
4,157	638100.00	4269040.00	UCART2	6.35
4,158	638140.00	4269040.00	UCART2	6.35
4,159	638180.00	4269040.00	UCART2	6.35
4,160	638220.00	4269040.00	UCART2	6.35
4,161	638260.00	4269040.00	UCART2	6.37
4,162	638300.00	4269040.00	UCART2	6.40
4,163	638340.00	4269040.00	UCART2	6.40
4,164	638380.00	4269040.00	UCART2	7.10
4,165	638420.00	4269040.00	UCART2	7.94
4,166	638460.00	4269040.00	UCART2	7.98
4,167	638500.00	4269040.00	UCART2	8.16
4,168	638540.00	4269040.00	UCART2	8.28
4,169	638580.00	4269040.00	UCART2	8.33
4,170	638620.00	4269040.00	UCART2	8.47
4,171	638660.00	4269040.00	UCART2	8.58
4,172	638700.00	4269040.00	UCART2	8.70

4,173	638740.00	4269040.00	UCART2	9.08
4,174	638780.00	4269040.00	UCART2	9.19
4,175	638820.00	4269040.00	UCART2	9.26
4,176	638860.00	4269040.00	UCART2	9.50
4,177	638900.00	4269040.00	UCART2	9.50
4,178	638940.00	4269040.00	UCART2	9.76
4,179	638980.00	4269040.00	UCART2	9.80
4,180	639020.00	4269040.00	UCART2	9.80
4,181	639060.00	4269040.00	UCART2	9.80
4,182	639100.00	4269040.00	UCART2	9.80
4,183	637380.00	4269080.00	UCART2	10.67
4,184	637420.00	4269080.00	UCART2	10.64
4,185	637460.00	4269080.00	UCART2	10.40
4,186	637500.00	4269080.00	UCART2	10.26
4,187	637540.00	4269080.00	UCART2	10.03
4,188	637580.00	4269080.00	UCART2	9.79
4,189	637620.00	4269080.00	UCART2	9.74
4,190	637660.00	4269080.00	UCART2	9.57
4,191	637700.00	4269080.00	UCART2	9.45
4,192	637740.00	4269080.00	UCART2	9.35
4,193	637780.00	4269080.00	UCART2	9.09
4,194	637820.00	4269080.00	UCART2	8.78
4,195	637860.00	4269080.00	UCART2	7.97
4,196	638380.00	4269080.00	UCART2	6.10
4,197	638420.00	4269080.00	UCART2	7.20
4,198	638460.00	4269080.00	UCART2	7.41
4,199	638500.00	4269080.00	UCART2	7.62
4,200	638540.00	4269080.00	UCART2	7.84
4,201	638580.00	4269080.00	UCART2	7.87
4,202	638620.00	4269080.00	UCART2	7.87
4,203	638660.00	4269080.00	UCART2	7.87
4,204	638700.00	4269080.00	UCART2	7.72
4,205	638740.00	4269080.00	UCART2	8.13
4,206	638780.00	4269080.00	UCART2	8.35
4,207	638820.00	4269080.00	UCART2	8.44
4,208	638860.00	4269080.00	UCART2	8.85
4,209	638900.00	4269080.00	UCART2	9.03
4,210	638940.00	4269080.00	UCART2	9.36

4,211	638980.00	4269080.00	UCART2	8.99
4,212	639020.00	4269080.00	UCART2	9.07
4,213	639060.00	4269080.00	UCART2	9.26
4,214	639100.00	4269080.00	UCART2	9.37
4,215	637380.00	4269120.00	UCART2	10.67
4,216	637420.00	4269120.00	UCART2	10.50
4,217	637460.00	4269120.00	UCART2	10.23
4,218	637500.00	4269120.00	UCART2	10.03
4,219	637540.00	4269120.00	UCART2	9.74
4,220	637580.00	4269120.00	UCART2	9.60
4,221	637620.00	4269120.00	UCART2	9.57
4,222	637660.00	4269120.00	UCART2	9.45
4,223	637700.00	4269120.00	UCART2	9.32
4,224	637740.00	4269120.00	UCART2	9.08
4,225	637780.00	4269120.00	UCART2	8.51
4,226	637820.00	4269120.00	UCART2	7.30
4,227	638540.00	4269120.00	UCART2	6.85
4,228	638580.00	4269120.00	UCART2	6.85
4,229	638620.00	4269120.00	UCART2	6.85
4,230	638660.00	4269120.00	UCART2	6.85
4,231	638700.00	4269120.00	UCART2	6.25
4,232	638740.00	4269120.00	UCART2	6.85
4,233	638780.00	4269120.00	UCART2	6.85
4,234	638820.00	4269120.00	UCART2	6.88
4,235	638860.00	4269120.00	UCART2	7.09
4,236	638900.00	4269120.00	UCART2	8.09
4,237	638940.00	4269120.00	UCART2	8.53
4,238	638980.00	4269120.00	UCART2	7.23
4,239	639020.00	4269120.00	UCART2	6.75
4,240	639060.00	4269120.00	UCART2	7.22
4,241	639100.00	4269120.00	UCART2	7.54
4,242	637380.00	4269160.00	UCART2	10.67
4,243	637420.00	4269160.00	UCART2	10.50
4,244	637460.00	4269160.00	UCART2	10.10
4,245	637500.00	4269160.00	UCART2	9.74
4,246	637540.00	4269160.00	UCART2	9.47
4,247	637580.00	4269160.00	UCART2	9.23
4,248	637620.00	4269160.00	UCART2	9.25

4,249	637660.00	4269160.00	UCART2	9.31
4,250	637700.00	4269160.00	UCART2	9.15
4,251	637740.00	4269160.00	UCART2	8.26
4,252	637860.00	4269160.00	UCART2	6.10
4,253	637900.00	4269160.00	UCART2	6.78
4,254	637940.00	4269160.00	UCART2	7.37
4,255	637980.00	4269160.00	UCART2	7.62
4,256	638020.00	4269160.00	UCART2	7.62
4,257	638060.00	4269160.00	UCART2	7.62
4,258	638100.00	4269160.00	UCART2	7.87
4,259	638140.00	4269160.00	UCART2	7.74
4,260	638180.00	4269160.00	UCART2	7.40
4,261	638220.00	4269160.00	UCART2	7.37
4,262	638260.00	4269160.00	UCART2	7.37
4,263	638300.00	4269160.00	UCART2	6.26
4,264	638420.00	4269160.00	UCART2	6.10
4,265	637380.00	4269200.00	UCART2	10.66
4,266	637420.00	4269200.00	UCART2	10.48
4,267	637460.00	4269200.00	UCART2	10.10
4,268	637500.00	4269200.00	UCART2	9.69
4,269	637540.00	4269200.00	UCART2	9.26
4,270	637580.00	4269200.00	UCART2	8.83
4,271	637620.00	4269200.00	UCART2	8.94
4,272	637660.00	4269200.00	UCART2	8.84
4,273	637700.00	4269200.00	UCART2	8.01
4,274	637980.00	4269200.00	UCART2	7.72
4,275	638020.00	4269200.00	UCART2	7.92
4,276	638060.00	4269200.00	UCART2	7.92
4,277	638100.00	4269200.00	UCART2	7.92
4,278	638140.00	4269200.00	UCART2	7.92
4,279	638180.00	4269200.00	UCART2	7.92
4,280	638220.00	4269200.00	UCART2	7.92
4,281	638260.00	4269200.00	UCART2	7.92
4,282	638300.00	4269200.00	UCART2	7.70
4,283	638660.00	4269200.00	UCART2	6.10
4,284	637380.00	4269240.00	UCART2	10.64
4,285	637420.00	4269240.00	UCART2	10.43
4,286	637460.00	4269240.00	UCART2	10.10

4,287	637500.00	4269240.00	UCART2	9.69
4,288	637540.00	4269240.00	UCART2	9.12
4,289	637580.00	4269240.00	UCART2	8.44
4,290	637620.00	4269240.00	UCART2	8.05
4,291	637660.00	4269240.00	UCART2	7.43
4,292	637940.00	4269240.00	UCART2	7.90
4,293	637980.00	4269240.00	UCART2	7.92
4,294	638020.00	4269240.00	UCART2	7.92
4,295	638060.00	4269240.00	UCART2	7.92
4,296	638100.00	4269240.00	UCART2	7.92
4,297	638140.00	4269240.00	UCART2	7.92
4,298	638180.00	4269240.00	UCART2	7.92
4,299	638220.00	4269240.00	UCART2	7.92
4,300	638260.00	4269240.00	UCART2	7.92
4,301	638300.00	4269240.00	UCART2	7.92
4,302	638340.00	4269240.00	UCART2	7.80
4,303	638380.00	4269240.00	UCART2	7.84
4,304	638460.00	4269240.00	UCART2	7.62
4,305	638500.00	4269240.00	UCART2	7.62
4,306	638700.00	4269240.00	UCART2	6.86
4,307	638740.00	4269240.00	UCART2	6.45
4,308	637300.00	4269280.00	UCART2	10.67
4,309	637340.00	4269280.00	UCART2	10.67
4,310	637380.00	4269280.00	UCART2	10.67
4,311	637420.00	4269280.00	UCART2	10.64
4,312	637460.00	4269280.00	UCART2	10.57
4,313	637500.00	4269280.00	UCART2	10.35
4,314	637540.00	4269280.00	UCART2	9.24
4,315	637620.00	4269280.00	UCART2	7.61
4,316	637740.00	4269280.00	UCART2	6.35
4,317	637980.00	4269280.00	UCART2	7.92
4,318	638020.00	4269280.00	UCART2	7.92
4,319	638060.00	4269280.00	UCART2	7.92
4,320	638100.00	4269280.00	UCART2	7.92
4,321	638140.00	4269280.00	UCART2	7.92
4,322	638180.00	4269280.00	UCART2	7.92
4,323	638220.00	4269280.00	UCART2	7.92
4,324	638260.00	4269280.00	UCART2	7.92

4,325	638300.00	4269280.00	UCART2	7.92
4,326	638340.00	4269280.00	UCART2	7.92
4,327	638380.00	4269280.00	UCART2	7.92
4,328	638420.00	4269280.00	UCART2	7.92
4,329	638460.00	4269280.00	UCART2	7.87
4,330	638500.00	4269280.00	UCART2	7.74
4,331	638540.00	4269280.00	UCART2	7.62
4,332	638580.00	4269280.00	UCART2	7.87
4,333	638620.00	4269280.00	UCART2	7.74
4,334	638660.00	4269280.00	UCART2	7.84
4,335	638700.00	4269280.00	UCART2	7.62
4,336	638740.00	4269280.00	UCART2	7.49
4,337	638780.00	4269280.00	UCART2	7.37
4,338	638820.00	4269280.00	UCART2	7.37
4,339	638860.00	4269280.00	UCART2	7.37
4,340	638900.00	4269280.00	UCART2	7.37
4,341	637300.00	4269320.00	UCART2	10.36
4,342	637340.00	4269320.00	UCART2	10.32
4,343	637380.00	4269320.00	UCART2	10.41
4,344	637420.00	4269320.00	UCART2	10.64
4,345	637460.00	4269320.00	UCART2	10.67
4,346	637500.00	4269320.00	UCART2	10.47
4,347	637540.00	4269320.00	UCART2	9.08
4,348	637580.00	4269320.00	UCART2	7.96
4,349	637700.00	4269320.00	UCART2	6.32
4,350	637860.00	4269320.00	UCART2	7.92
4,351	637900.00	4269320.00	UCART2	7.92
4,352	637940.00	4269320.00	UCART2	7.92
4,353	637980.00	4269320.00	UCART2	7.94
4,354	638020.00	4269320.00	UCART2	7.98
4,355	638060.00	4269320.00	UCART2	7.98
4,356	638100.00	4269320.00	UCART2	8.23
4,357	638140.00	4269320.00	UCART2	8.23
4,358	638180.00	4269320.00	UCART2	8.23
4,359	638220.00	4269320.00	UCART2	8.23
4,360	638260.00	4269320.00	UCART2	8.09
4,361	638300.00	4269320.00	UCART2	7.98
4,362	638340.00	4269320.00	UCART2	7.98

4,363	638380.00	4269320.00	UCART2	7.95
4,364	638420.00	4269320.00	UCART2	7.92
4,365	638460.00	4269320.00	UCART2	7.92
4,366	638500.00	4269320.00	UCART2	7.92
4,367	638540.00	4269320.00	UCART2	7.92
4,368	638580.00	4269320.00	UCART2	7.92
4,369	638620.00	4269320.00	UCART2	7.92
4,370	638660.00	4269320.00	UCART2	7.92
4,371	638700.00	4269320.00	UCART2	7.92
4,372	638740.00	4269320.00	UCART2	7.92
4,373	638780.00	4269320.00	UCART2	7.92
4,374	638820.00	4269320.00	UCART2	7.92
4,375	638860.00	4269320.00	UCART2	7.92
4,376	638900.00	4269320.00	UCART2	7.92
4,377	638940.00	4269320.00	UCART2	7.62
4,378	638980.00	4269320.00	UCART2	6.94
4,379	637300.00	4269360.00	UCART2	10.21
4,380	637340.00	4269360.00	UCART2	9.95
4,381	637380.00	4269360.00	UCART2	10.09
4,382	637420.00	4269360.00	UCART2	10.29
4,383	637460.00	4269360.00	UCART2	10.49
4,384	637500.00	4269360.00	UCART2	9.84
4,385	637540.00	4269360.00	UCART2	8.58
4,386	637660.00	4269360.00	UCART2	6.51
4,387	637780.00	4269360.00	UCART2	7.85
4,388	637860.00	4269360.00	UCART2	7.92
4,389	637900.00	4269360.00	UCART2	7.92
4,390	637940.00	4269360.00	UCART2	8.06
4,391	637980.00	4269360.00	UCART2	8.11
4,392	638020.00	4269360.00	UCART2	8.23
4,393	638060.00	4269360.00	UCART2	8.23
4,394	638100.00	4269360.00	UCART2	8.23
4,395	638140.00	4269360.00	UCART2	8.23
4,396	638180.00	4269360.00	UCART2	8.23
4,397	638220.00	4269360.00	UCART2	8.23
4,398	638260.00	4269360.00	UCART2	8.23
4,399	638300.00	4269360.00	UCART2	8.23
4,400	638340.00	4269360.00	UCART2	8.23

4,401	638380.00	4269360.00	UCART2	8.15
4,402	638420.00	4269360.00	UCART2	8.08
4,403	638460.00	4269360.00	UCART2	8.08
4,404	638500.00	4269360.00	UCART2	8.08
4,405	638540.00	4269360.00	UCART2	8.08
4,406	638580.00	4269360.00	UCART2	8.08
4,407	638620.00	4269360.00	UCART2	8.08
4,408	638660.00	4269360.00	UCART2	8.08
4,409	638700.00	4269360.00	UCART2	8.08
4,410	638740.00	4269360.00	UCART2	8.08
4,411	638780.00	4269360.00	UCART2	7.94
4,412	638820.00	4269360.00	UCART2	7.92
4,413	638860.00	4269360.00	UCART2	7.92
4,414	638900.00	4269360.00	UCART2	7.92
4,415	638940.00	4269360.00	UCART2	7.77
4,416	638980.00	4269360.00	UCART2	7.69
4,417	639020.00	4269360.00	UCART2	6.96
4,418	637300.00	4269400.00	UCART2	9.92
4,419	637340.00	4269400.00	UCART2	9.76
4,420	637380.00	4269400.00	UCART2	9.51
4,421	637420.00	4269400.00	UCART2	9.55
4,422	637460.00	4269400.00	UCART2	9.15
4,423	637500.00	4269400.00	UCART2	8.55
4,424	637540.00	4269400.00	UCART2	7.84
4,425	637820.00	4269400.00	UCART2	7.92
4,426	637860.00	4269400.00	UCART2	7.92
4,427	637900.00	4269400.00	UCART2	8.06
4,428	637940.00	4269400.00	UCART2	8.22
4,429	637980.00	4269400.00	UCART2	8.23
4,430	638020.00	4269400.00	UCART2	8.23
4,431	638060.00	4269400.00	UCART2	8.23
4,432	638100.00	4269400.00	UCART2	8.23
4,433	638140.00	4269400.00	UCART2	8.23
4,434	638180.00	4269400.00	UCART2	8.45
4,435	638220.00	4269400.00	UCART2	8.43
4,436	638260.00	4269400.00	UCART2	8.23
4,437	638300.00	4269400.00	UCART2	8.23
4,438	638340.00	4269400.00	UCART2	8.23

4,439	638380.00	4269400.00	UCART2	8.23
4,440	638420.00	4269400.00	UCART2	8.23
4,441	638460.00	4269400.00	UCART2	8.23
4,442	638500.00	4269400.00	UCART2	8.23
4,443	638540.00	4269400.00	UCART2	8.23
4,444	638580.00	4269400.00	UCART2	8.23
4,445	638620.00	4269400.00	UCART2	8.23
4,446	638660.00	4269400.00	UCART2	8.23
4,447	638700.00	4269400.00	UCART2	8.23
4,448	638740.00	4269400.00	UCART2	8.23
4,449	638780.00	4269400.00	UCART2	8.19
4,450	638820.00	4269400.00	UCART2	8.18
4,451	638860.00	4269400.00	UCART2	8.18
4,452	638900.00	4269400.00	UCART2	8.18
4,453	638940.00	4269400.00	UCART2	8.13
4,454	638980.00	4269400.00	UCART2	7.90
4,455	639020.00	4269400.00	UCART2	7.87
4,456	639060.00	4269400.00	UCART2	7.82
4,457	639100.00	4269400.00	UCART2	7.49
4,458	637300.00	4269440.00	UCART2	9.75
4,459	637340.00	4269440.00	UCART2	9.49
4,460	637380.00	4269440.00	UCART2	9.34
4,461	637420.00	4269440.00	UCART2	8.90
4,462	637460.00	4269440.00	UCART2	8.25
4,463	637500.00	4269440.00	UCART2	7.86
4,464	637740.00	4269440.00	UCART2	7.92
4,465	637780.00	4269440.00	UCART2	7.92
4,466	637820.00	4269440.00	UCART2	7.97
4,467	637860.00	4269440.00	UCART2	8.23
4,468	637900.00	4269440.00	UCART2	8.23
4,469	637940.00	4269440.00	UCART2	8.23
4,470	638064.14	4269473.13	UCART2	8.53
4,471	638100.00	4269440.00	UCART2	8.53
4,472	638140.00	4269440.00	UCART2	8.53
4,473	638180.00	4269440.00	UCART2	8.53
4,474	638220.00	4269440.00	UCART2	8.53
4,475	638260.00	4269440.00	UCART2	8.53
4,476	638300.00	4269440.00	UCART2	8.53

4,477	638340.00	4269440.00	UCART2	8.28
4,478	638380.00	4269440.00	UCART2	8.28
4,479	638420.00	4269440.00	UCART2	8.28
4,480	638460.00	4269440.00	UCART2	8.28
4,481	638500.00	4269440.00	UCART2	8.28
4,482	638540.00	4269440.00	UCART2	8.28
4,483	638580.00	4269440.00	UCART2	8.28
4,484	638620.00	4269440.00	UCART2	8.28
4,485	638660.00	4269440.00	UCART2	8.28
4,486	638700.00	4269440.00	UCART2	8.33
4,487	638740.00	4269440.00	UCART2	8.40
4,488	638780.00	4269440.00	UCART2	8.28
4,489	638820.00	4269440.00	UCART2	8.28
4,490	638860.00	4269440.00	UCART2	8.28
4,491	638900.00	4269440.00	UCART2	8.24
4,492	638940.00	4269440.00	UCART2	8.23
4,493	638980.00	4269440.00	UCART2	8.09
4,494	639020.00	4269440.00	UCART2	7.98
4,495	639060.00	4269440.00	UCART2	8.13
4,496	639100.00	4269440.00	UCART2	8.90
4,497	637292.90	4269469.34	UCART2	9.74
4,498	637340.00	4269470.73	UCART2	9.43
4,499	637380.00	4269470.73	UCART2	9.02
4,500	637420.00	4269470.73	UCART2	8.45
4,501	637460.00	4269470.73	UCART2	7.96
4,502	637500.00	4269470.73	UCART2	7.76
4,503	637580.00	4269470.73	UCART2	6.35
4,504	637660.00	4269480.00	UCART2	7.78
4,505	637780.00	4269480.00	UCART2	8.08
4,506	637886.16	4269471.72	UCART2	8.23
4,507	638100.00	4269480.00	UCART2	8.53
4,508	638140.00	4269480.00	UCART2	8.53
4,509	638180.00	4269480.00	UCART2	8.53
4,510	638220.00	4269480.00	UCART2	8.53
4,511	638260.00	4269480.00	UCART2	8.53
4,512	638300.00	4269480.00	UCART2	8.53
4,513	638340.00	4269480.00	UCART2	8.53
4,514	638380.00	4269480.00	UCART2	8.53

4,515	638420.00	4269480.00	UCART2	8.53
4,516	638460.00	4269480.00	UCART2	8.53
4,517	638500.00	4269480.00	UCART2	8.53
4,518	638540.00	4269480.00	UCART2	8.53
4,519	638580.00	4269480.00	UCART2	8.53
4,520	638620.00	4269480.00	UCART2	8.53
4,521	638660.00	4269480.00	UCART2	8.53
4,522	638700.00	4269480.00	UCART2	8.53
4,523	638740.00	4269480.00	UCART2	8.53
4,524	638780.00	4269480.00	UCART2	8.53
4,525	638820.00	4269480.00	UCART2	8.53
4,526	638860.00	4269480.00	UCART2	8.53
4,527	638900.00	4269480.00	UCART2	8.40
4,528	638940.00	4269480.00	UCART2	8.35
4,529	638980.00	4269480.00	UCART2	8.23
4,530	639020.00	4269480.00	UCART2	8.23
4,531	639060.00	4269480.00	UCART2	8.23
4,532	639100.00	4269480.00	UCART2	8.39
4,533	637580.00	4269520.00	UCART2	7.42
4,534	637660.00	4269520.00	UCART2	7.90
4,535	638100.00	4269520.00	UCART2	8.79
4,536	638140.00	4269520.00	UCART2	8.79
4,537	638180.00	4269520.00	UCART2	8.79
4,538	638220.00	4269520.00	UCART2	8.79
4,539	638260.00	4269520.00	UCART2	8.65
4,540	638300.00	4269520.00	UCART2	8.53
4,541	638340.00	4269520.00	UCART2	8.53
4,542	638380.00	4269520.00	UCART2	8.53
4,543	638420.00	4269520.00	UCART2	8.53
4,544	638460.00	4269520.00	UCART2	8.53
4,545	638500.00	4269520.00	UCART2	8.53
4,546	638540.00	4269520.00	UCART2	8.53
4,547	638580.00	4269520.00	UCART2	8.53
4,548	638620.00	4269520.00	UCART2	8.53
4,549	638660.00	4269520.00	UCART2	8.53
4,550	638700.00	4269520.00	UCART2	8.53
4,551	638740.00	4269520.00	UCART2	8.53
4,552	638780.00	4269520.00	UCART2	8.53

4,553	638820.00	4269520.00	UCART2	8.53
4,554	638860.00	4269520.00	UCART2	8.53
4,555	638900.00	4269520.00	UCART2	8.53
4,556	638940.00	4269520.00	UCART2	8.52
4,557	638980.00	4269520.00	UCART2	8.48
4,558	639020.00	4269520.00	UCART2	8.48
4,559	639060.00	4269520.00	UCART2	8.48
4,560	639100.00	4269520.00	UCART2	8.65
4,561	638100.00	4269560.00	UCART2	8.84
4,562	638140.00	4269560.00	UCART2	8.84
4,563	638180.00	4269560.00	UCART2	8.84
4,564	638220.00	4269560.00	UCART2	8.84
4,565	638260.00	4269560.00	UCART2	8.84
4,566	638300.00	4269560.00	UCART2	8.84
4,567	638340.00	4269560.00	UCART2	8.84
4,568	638380.00	4269560.00	UCART2	8.84
4,569	638420.00	4269560.00	UCART2	8.84
4,570	638460.00	4269560.00	UCART2	8.84
4,571	638500.00	4269560.00	UCART2	8.84
4,572	638540.00	4269560.00	UCART2	8.84
4,573	638580.00	4269560.00	UCART2	8.84
4,574	638620.00	4269560.00	UCART2	8.84
4,575	638660.00	4269560.00	UCART2	8.84
4,576	638700.00	4269560.00	UCART2	8.84
4,577	638740.00	4269560.00	UCART2	8.84
4,578	638780.00	4269560.00	UCART2	8.84
4,579	638820.00	4269560.00	UCART2	8.84
4,580	638860.00	4269560.00	UCART2	8.84
4,581	638900.00	4269560.00	UCART2	8.84
4,582	638940.00	4269560.00	UCART2	8.79
4,583	638980.00	4269560.00	UCART2	8.59
4,584	639020.00	4269560.00	UCART2	8.59
4,585	639060.00	4269560.00	UCART2	8.95
4,586	639100.00	4269560.00	UCART2	9.39
4,587	637620.00	4269600.00	UCART2	7.92
4,588	638100.00	4269600.00	UCART2	8.99
4,589	638140.00	4269600.00	UCART2	8.99
4,590	638180.00	4269600.00	UCART2	8.99

4,591	638220.00	4269600.00	UCART2	8.99
4,592	638260.00	4269600.00	UCART2	8.99
4,593	638300.00	4269600.00	UCART2	8.86
4,594	638340.00	4269600.00	UCART2	8.84
4,595	638380.00	4269600.00	UCART2	8.84
4,596	638420.00	4269600.00	UCART2	8.84
4,597	638460.00	4269600.00	UCART2	8.87
4,598	638500.00	4269600.00	UCART2	8.99
4,599	638540.00	4269600.00	UCART2	8.99
4,600	638580.00	4269600.00	UCART2	8.99
4,601	638620.00	4269600.00	UCART2	8.99
4,602	638660.00	4269600.00	UCART2	8.99
4,603	638700.00	4269600.00	UCART2	8.99
4,604	638740.00	4269600.00	UCART2	8.99
4,605	638780.00	4269600.00	UCART2	8.99
4,606	638820.00	4269600.00	UCART2	8.99
4,607	638860.00	4269600.00	UCART2	8.99
4,608	638900.00	4269600.00	UCART2	8.99
4,609	638940.00	4269600.00	UCART2	8.99
4,610	638980.00	4269600.00	UCART2	8.99
4,611	639020.00	4269600.00	UCART2	8.99
4,612	639060.00	4269600.00	UCART2	9.36
4,613	639100.00	4269600.00	UCART2	9.93
4,614	637620.00	4269640.00	UCART2	7.92
4,615	638100.00	4269640.00	UCART2	9.14
4,616	638140.00	4269640.00	UCART2	9.14
4,617	638180.00	4269640.00	UCART2	9.14
4,618	638220.00	4269640.00	UCART2	9.14
4,619	638260.00	4269640.00	UCART2	9.14
4,620	638300.00	4269640.00	UCART2	9.10
4,621	638340.00	4269640.00	UCART2	9.09
4,622	638380.00	4269640.00	UCART2	9.09
4,623	638420.00	4269640.00	UCART2	9.09
4,624	638460.00	4269640.00	UCART2	9.10
4,625	638500.00	4269640.00	UCART2	9.14
4,626	638540.00	4269640.00	UCART2	9.14
4,627	638580.00	4269640.00	UCART2	9.14
4,628	638620.00	4269640.00	UCART2	9.14

4,629	638660.00	4269640.00	UCART2	9.14
4,630	638700.00	4269640.00	UCART2	9.14
4,631	638740.00	4269640.00	UCART2	9.14
4,632	638780.00	4269640.00	UCART2	9.14
4,633	638820.00	4269640.00	UCART2	9.14
4,634	638860.00	4269640.00	UCART2	9.14
4,635	638900.00	4269640.00	UCART2	9.14
4,636	638940.00	4269640.00	UCART2	9.14
4,637	638980.00	4269640.00	UCART2	9.14
4,638	639020.00	4269640.00	UCART2	9.37
4,639	639060.00	4269640.00	UCART2	9.77
4,640	639100.00	4269640.00	UCART2	10.20
4,641	637580.00	4269680.00	UCART2	7.89
4,642	637620.00	4269680.00	UCART2	7.99
4,643	638100.00	4269680.00	UCART2	9.20
4,644	638140.00	4269680.00	UCART2	9.20
4,645	638180.00	4269680.00	UCART2	9.20
4,646	638220.00	4269680.00	UCART2	9.20
4,647	638260.00	4269680.00	UCART2	9.20
4,648	638300.00	4269680.00	UCART2	9.15
4,649	638340.00	4269680.00	UCART2	9.14
4,650	638380.00	4269680.00	UCART2	9.14
4,651	638420.00	4269680.00	UCART2	9.14
4,652	638460.00	4269680.00	UCART2	9.14
4,653	638500.00	4269680.00	UCART2	9.14
4,654	638540.00	4269680.00	UCART2	9.14
4,655	638580.00	4269680.00	UCART2	9.20
4,656	638620.00	4269680.00	UCART2	9.20
4,657	638660.00	4269680.00	UCART2	9.20
4,658	638700.00	4269680.00	UCART2	9.20
4,659	638740.00	4269680.00	UCART2	9.20
4,660	638780.00	4269680.00	UCART2	9.20
4,661	638820.00	4269680.00	UCART2	9.20
4,662	638860.00	4269680.00	UCART2	9.20
4,663	638900.00	4269680.00	UCART2	9.20
4,664	638940.00	4269680.00	UCART2	9.25
4,665	638980.00	4269680.00	UCART2	9.48
4,666	639020.00	4269680.00	UCART2	9.50

4,667	639060.00	4269680.00	UCART2	9.86
4,668	639100.00	4269680.00	UCART2	10.22
4,669	637580.00	4269720.00	UCART2	7.92
4,670	637620.00	4269720.00	UCART2	8.14
4,671	638100.00	4269720.00	UCART2	9.45
4,672	638140.00	4269720.00	UCART2	9.45
4,673	638180.00	4269720.00	UCART2	9.45
4,674	638220.00	4269720.00	UCART2	9.45
4,675	638260.00	4269720.00	UCART2	9.45
4,676	638300.00	4269720.00	UCART2	9.32
4,677	638340.00	4269720.00	UCART2	9.30
4,678	638380.00	4269720.00	UCART2	9.30
4,679	638420.00	4269720.00	UCART2	9.30
4,680	638460.00	4269720.00	UCART2	9.30
4,681	638500.00	4269720.00	UCART2	9.30
4,682	638540.00	4269720.00	UCART2	9.30
4,683	638580.00	4269720.00	UCART2	9.45
4,684	638620.00	4269720.00	UCART2	9.45
4,685	638660.00	4269720.00	UCART2	9.45
4,686	638700.00	4269720.00	UCART2	9.45
4,687	638740.00	4269720.00	UCART2	9.45
4,688	638780.00	4269720.00	UCART2	9.45
4,689	638820.00	4269720.00	UCART2	9.45
4,690	638860.00	4269720.00	UCART2	9.45
4,691	638900.00	4269720.00	UCART2	9.45
4,692	638940.00	4269720.00	UCART2	9.48
4,693	638980.00	4269720.00	UCART2	9.68
4,694	639020.00	4269720.00	UCART2	9.89
4,695	639060.00	4269720.00	UCART2	10.09
4,696	639100.00	4269720.00	UCART2	10.29
4,697	637500.00	4269760.00	UCART2	6.40
4,698	637580.00	4269760.00	UCART2	8.15
4,699	637620.00	4269760.00	UCART2	8.55
4,700	638100.00	4269760.00	UCART2	9.45
4,701	638140.00	4269760.00	UCART2	9.45
4,702	638180.00	4269760.00	UCART2	9.45
4,703	638220.00	4269760.00	UCART2	9.45
4,704	638260.00	4269760.00	UCART2	9.45

4,705	638300.00	4269760.00	UCART2	9.45
4,706	638340.00	4269760.00	UCART2	9.45
4,707	638380.00	4269760.00	UCART2	9.45
4,708	638420.00	4269760.00	UCART2	9.45
4,709	638460.00	4269760.00	UCART2	9.45
4,710	638500.00	4269760.00	UCART2	9.45
4,711	638540.00	4269760.00	UCART2	9.45
4,712	638580.00	4269760.00	UCART2	9.45
4,713	638620.00	4269760.00	UCART2	9.45
4,714	638660.00	4269760.00	UCART2	9.45
4,715	638700.00	4269760.00	UCART2	9.45
4,716	638740.00	4269760.00	UCART2	9.45
4,717	638780.00	4269760.00	UCART2	9.45
4,718	638820.00	4269760.00	UCART2	9.45
4,719	638860.00	4269760.00	UCART2	9.45
4,720	638900.00	4269760.00	UCART2	9.67
4,721	638940.00	4269760.00	UCART2	9.71
4,722	638980.00	4269760.00	UCART2	9.89
4,723	639020.00	4269760.00	UCART2	10.05
4,724	639060.00	4269760.00	UCART2	10.32
4,725	639100.00	4269760.00	UCART2	10.36
4,726	639140.00	4269760.00	UCART2	10.41
4,727	639180.00	4269760.00	UCART2	10.74
4,728	639220.00	4269760.00	UCART2	11.16
4,729	637460.00	4269800.00	UCART2	4.57
4,730	637580.00	4269800.00	UCART2	8.23
4,731	637620.00	4269800.00	UCART2	8.71
4,732	638100.00	4269800.00	UCART2	9.75
4,733	638140.00	4269800.00	UCART2	9.75
4,734	638180.00	4269800.00	UCART2	9.75
4,735	638220.00	4269800.00	UCART2	9.75
4,736	638260.00	4269800.00	UCART2	9.62
4,737	638300.00	4269800.00	UCART2	9.50
4,738	638340.00	4269800.00	UCART2	9.50
4,739	638380.00	4269800.00	UCART2	9.47
4,740	638420.00	4269800.00	UCART2	9.45
4,741	638460.00	4269800.00	UCART2	9.45
4,742	638500.00	4269800.00	UCART2	9.45

4,743	638540.00	4269800.00	UCART2	9.45
4,744	638580.00	4269800.00	UCART2	9.45
4,745	638620.00	4269800.00	UCART2	9.45
4,746	638660.00	4269800.00	UCART2	9.49
4,747	638700.00	4269800.00	UCART2	9.50
4,748	638740.00	4269800.00	UCART2	9.50
4,749	638780.00	4269800.00	UCART2	9.50
4,750	638820.00	4269800.00	UCART2	9.75
4,751	638860.00	4269800.00	UCART2	9.75
4,752	638900.00	4269800.00	UCART2	9.80
4,753	638940.00	4269800.00	UCART2	9.86
4,754	638980.00	4269800.00	UCART2	10.09
4,755	639020.00	4269800.00	UCART2	10.33
4,756	639060.00	4269800.00	UCART2	10.36
4,757	639100.00	4269800.00	UCART2	10.36
4,758	639140.00	4269800.00	UCART2	10.36
4,759	639180.00	4269800.00	UCART2	10.73
4,760	639220.00	4269800.00	UCART2	11.14
4,761	637540.00	4269840.00	UCART2	8.01
4,762	637580.00	4269840.00	UCART2	8.47
4,763	637620.00	4269840.00	UCART2	9.08
4,764	638100.00	4269840.00	UCART2	9.91
4,765	638140.00	4269840.00	UCART2	9.91
4,766	638180.00	4269840.00	UCART2	9.91
4,767	638220.00	4269840.00	UCART2	9.88
4,768	638260.00	4269840.00	UCART2	9.75
4,769	638300.00	4269840.00	UCART2	9.75
4,770	638340.00	4269840.00	UCART2	9.75
4,771	638380.00	4269840.00	UCART2	9.67
4,772	638420.00	4269840.00	UCART2	9.60
4,773	638460.00	4269840.00	UCART2	9.60
4,774	638500.00	4269840.00	UCART2	9.60
4,775	638540.00	4269840.00	UCART2	9.60
4,776	638580.00	4269840.00	UCART2	9.60
4,777	638620.00	4269840.00	UCART2	9.60
4,778	638660.00	4269840.00	UCART2	9.73
4,779	638700.00	4269840.00	UCART2	9.75
4,780	638740.00	4269840.00	UCART2	9.75

4,781	638780.00	4269840.00	UCART2	9.75
4,782	638820.00	4269840.00	UCART2	9.78
4,783	638860.00	4269840.00	UCART2	9.91
4,784	638900.00	4269840.00	UCART2	10.04
4,785	638940.00	4269840.00	UCART2	10.09
4,786	638980.00	4269840.00	UCART2	10.29
4,787	639020.00	4269840.00	UCART2	10.36
4,788	639060.00	4269840.00	UCART2	10.36
4,789	639100.00	4269840.00	UCART2	10.36
4,790	639140.00	4269840.00	UCART2	10.36
4,791	639180.00	4269840.00	UCART2	10.73
4,792	639220.00	4269840.00	UCART2	11.05
4,793	637300.00	4269880.00	UCART2	8.07
4,794	637540.00	4269880.00	UCART2	8.34
4,795	637580.00	4269880.00	UCART2	8.75
4,796	637620.00	4269880.00	UCART2	9.26
4,797	638100.00	4269880.00	UCART2	10.31
4,798	638140.00	4269880.00	UCART2	10.18
4,799	638180.00	4269880.00	UCART2	10.06
4,800	638220.00	4269880.00	UCART2	10.05
4,801	638260.00	4269880.00	UCART2	10.01
4,802	638300.00	4269880.00	UCART2	10.01
4,803	638340.00	4269880.00	UCART2	9.75
4,804	638380.00	4269880.00	UCART2	9.75
4,805	638420.00	4269880.00	UCART2	9.75
4,806	638460.00	4269880.00	UCART2	9.75
4,807	638500.00	4269880.00	UCART2	9.75
4,808	638540.00	4269880.00	UCART2	9.75
4,809	638580.00	4269880.00	UCART2	9.75
4,810	638620.00	4269880.00	UCART2	9.75
4,811	638660.00	4269880.00	UCART2	9.75
4,812	638700.00	4269880.00	UCART2	9.75
4,813	638740.00	4269880.00	UCART2	9.89
4,814	638780.00	4269880.00	UCART2	10.01
4,815	638820.00	4269880.00	UCART2	10.02
4,816	638860.00	4269880.00	UCART2	10.06
4,817	638900.00	4269880.00	UCART2	10.28
4,818	638940.00	4269880.00	UCART2	10.32

4,819	638980.00	4269880.00	UCART2	10.36
4,820	639020.00	4269880.00	UCART2	10.36
4,821	639060.00	4269880.00	UCART2	10.36
4,822	639100.00	4269880.00	UCART2	10.36
4,823	639140.00	4269880.00	UCART2	10.58
4,824	639180.00	4269880.00	UCART2	10.73
4,825	639220.00	4269880.00	UCART2	10.97
4,826	637300.00	4269920.00	UCART2	8.04
4,827	637540.00	4269920.00	UCART2	8.42
4,828	637580.00	4269920.00	UCART2	8.85
4,829	637620.00	4269920.00	UCART2	9.52
4,830	638060.00	4269920.00	UCART2	10.41
4,831	638100.00	4269920.00	UCART2	10.41
4,832	638140.00	4269920.00	UCART2	10.41
4,833	638180.00	4269920.00	UCART2	10.37
4,834	638220.00	4269920.00	UCART2	10.31
4,835	638260.00	4269920.00	UCART2	10.11
4,836	638300.00	4269920.00	UCART2	10.07
4,837	638340.00	4269920.00	UCART2	10.06
4,838	638380.00	4269920.00	UCART2	9.92
4,839	638420.00	4269920.00	UCART2	9.81
4,840	638460.00	4269920.00	UCART2	9.79
4,841	638500.00	4269920.00	UCART2	9.75
4,842	638540.00	4269920.00	UCART2	9.80
4,843	638580.00	4269920.00	UCART2	9.81
4,844	638620.00	4269920.00	UCART2	9.94
4,845	638660.00	4269920.00	UCART2	10.06
4,846	638700.00	4269920.00	UCART2	10.06
4,847	638740.00	4269920.00	UCART2	10.06
4,848	638780.00	4269920.00	UCART2	10.10
4,849	638820.00	4269920.00	UCART2	10.16
4,850	638860.00	4269920.00	UCART2	10.36
4,851	638900.00	4269920.00	UCART2	10.41
4,852	638940.00	4269920.00	UCART2	10.41
4,853	638980.00	4269920.00	UCART2	10.41
4,854	639020.00	4269920.00	UCART2	10.41
4,855	639060.00	4269920.00	UCART2	10.36
4,856	639100.00	4269920.00	UCART2	10.36

4,857	639140.00	4269920.00	UCART2	10.63
4,858	639180.00	4269920.00	UCART2	10.72
4,859	639220.00	4269920.00	UCART2	10.95
4,860	637300.00	4269960.00	UCART2	7.92
4,861	637420.00	4269960.00	UCART2	5.31
4,862	637540.00	4269960.00	UCART2	8.56
4,863	637580.00	4269960.00	UCART2	9.10
4,864	637620.00	4269960.00	UCART2	9.57
4,865	637120.00	4269500.00	UCART1	10.50
4,866	637160.00	4269500.00	UCART1	10.36
4,867	637200.00	4269500.00	UCART1	10.06
4,868	637240.00	4269500.00	UCART1	9.90
4,869	637280.00	4269500.00	UCART1	9.71
4,870	637320.00	4269500.00	UCART1	9.39
4,871	637360.00	4269500.00	UCART1	8.98
4,872	637400.00	4269500.00	UCART1	8.53
4,873	637440.00	4269500.00	UCART1	7.92
4,874	637480.00	4269500.00	UCART1	7.62
4,875	637720.00	4269500.00	UCART1	7.95
4,876	637760.00	4269500.00	UCART1	8.20
4,877	637800.00	4269500.00	UCART1	8.23
4,878	637840.00	4269500.00	UCART1	8.23
4,879	637920.00	4269500.00	UCART1	8.28
4,880	637960.00	4269500.00	UCART1	8.42
4,881	638000.00	4269500.00	UCART1	8.53
4,882	638040.00	4269500.00	UCART1	8.53
4,883	637120.00	4269540.00	UCART1	10.50
4,884	637160.00	4269540.00	UCART1	10.36
4,885	637200.00	4269540.00	UCART1	10.06
4,886	637240.00	4269540.00	UCART1	9.90
4,887	637280.00	4269540.00	UCART1	9.49
4,888	637320.00	4269540.00	UCART1	9.23
4,889	637360.00	4269540.00	UCART1	8.83
4,890	637400.00	4269540.00	UCART1	8.29
4,891	637440.00	4269540.00	UCART1	7.89
4,892	637480.00	4269540.00	UCART1	6.88
4,893	637560.00	4269540.00	UCART1	6.40
4,894	637640.00	4269540.00	UCART1	7.88

4,895	637680.00	4269540.00	UCART1	7.96
4,896	637720.00	4269540.00	UCART1	8.16
4,897	637760.00	4269540.00	UCART1	8.23
4,898	637800.00	4269540.00	UCART1	8.23
4,899	637840.00	4269540.00	UCART1	8.31
4,900	637920.00	4269540.00	UCART1	8.53
4,901	637960.00	4269540.00	UCART1	8.53
4,902	638000.00	4269540.00	UCART1	8.67
4,903	638040.00	4269540.00	UCART1	8.69
4,904	637120.00	4269580.00	UCART1	10.50
4,905	637160.00	4269580.00	UCART1	10.36
4,906	637200.00	4269580.00	UCART1	10.01
4,907	637240.00	4269580.00	UCART1	9.64
4,908	637280.00	4269580.00	UCART1	9.23
4,909	637320.00	4269580.00	UCART1	8.83
4,910	637360.00	4269580.00	UCART1	8.42
4,911	637400.00	4269580.00	UCART1	8.01
4,912	637440.00	4269580.00	UCART1	7.61
4,913	637640.00	4269580.00	UCART1	7.92
4,914	637680.00	4269580.00	UCART1	8.19
4,915	637720.00	4269580.00	UCART1	8.23
4,916	637760.00	4269580.00	UCART1	8.45
4,917	637800.00	4269580.00	UCART1	8.48
4,918	637840.00	4269580.00	UCART1	8.51
4,919	637920.00	4269580.00	UCART1	8.59
4,920	637960.00	4269580.00	UCART1	8.79
4,921	638000.00	4269580.00	UCART1	8.83
4,922	638040.00	4269580.00	UCART1	8.84
4,923	637120.00	4269620.00	UCART1	10.50
4,924	637160.00	4269620.00	UCART1	10.10
4,925	637200.00	4269620.00	UCART1	9.95
4,926	637240.00	4269620.00	UCART1	9.54
4,927	637280.00	4269620.00	UCART1	9.13
4,928	637320.00	4269620.00	UCART1	8.73
4,929	637360.00	4269620.00	UCART1	8.35
4,930	637400.00	4269620.00	UCART1	7.96
4,931	637440.00	4269620.00	UCART1	7.31
4,932	637640.00	4269620.00	UCART1	7.92

4,933	637680.00	4269620.00	UCART1	8.24
4,934	637720.00	4269620.00	UCART1	8.42
4,935	637760.00	4269620.00	UCART1	8.53
4,936	637800.00	4269620.00	UCART1	8.54
4,937	637840.00	4269620.00	UCART1	8.59
4,938	637920.00	4269620.00	UCART1	8.85
4,939	637960.00	4269620.00	UCART1	8.89
4,940	638000.00	4269620.00	UCART1	8.89
4,941	638040.00	4269620.00	UCART1	9.14
4,942	637120.00	4269660.00	UCART1	10.50
4,943	637160.00	4269660.00	UCART1	10.10
4,944	637200.00	4269660.00	UCART1	9.69
4,945	637240.00	4269660.00	UCART1	9.29
4,946	637280.00	4269660.00	UCART1	8.88
4,947	637320.00	4269660.00	UCART1	8.47
4,948	637360.00	4269660.00	UCART1	8.15
4,949	637440.00	4269660.00	UCART1	6.10
4,950	637520.00	4269660.00	UCART1	6.76
4,951	637640.00	4269660.00	UCART1	8.06
4,952	637680.00	4269660.00	UCART1	8.29
4,953	637720.00	4269660.00	UCART1	8.53
4,954	637760.00	4269660.00	UCART1	8.67
4,955	637800.00	4269660.00	UCART1	8.72
4,956	637840.00	4269660.00	UCART1	8.84
4,957	637920.00	4269660.00	UCART1	9.02
4,958	637960.00	4269660.00	UCART1	9.14
4,959	638000.00	4269660.00	UCART1	9.14
4,960	638040.00	4269660.00	UCART1	9.14
4,961	637120.00	4269700.00	UCART1	10.50
4,962	637160.00	4269700.00	UCART1	10.10
4,963	637200.00	4269700.00	UCART1	9.69
4,964	637240.00	4269700.00	UCART1	9.29
4,965	637280.00	4269700.00	UCART1	8.88
4,966	637320.00	4269700.00	UCART1	8.47
4,967	637360.00	4269700.00	UCART1	8.07
4,968	637400.00	4269700.00	UCART1	7.70
4,969	637520.00	4269700.00	UCART1	7.42
4,970	637560.00	4269700.00	UCART1	7.88

4,971	637640.00	4269700.00	UCART1	8.19
4,972	637680.00	4269700.00	UCART1	8.55
4,973	637720.00	4269700.00	UCART1	8.79
4,974	637760.00	4269700.00	UCART1	8.83
4,975	637800.00	4269700.00	UCART1	8.84
4,976	637840.00	4269700.00	UCART1	8.98
4,977	637920.00	4269700.00	UCART1	9.14
4,978	637960.00	4269700.00	UCART1	9.28
4,979	638000.00	4269700.00	UCART1	9.40
4,980	638040.00	4269700.00	UCART1	9.40
4,981	637120.00	4269740.00	UCART1	10.48
4,982	637160.00	4269740.00	UCART1	10.05
4,983	637200.00	4269740.00	UCART1	9.39
4,984	637240.00	4269740.00	UCART1	8.98
4,985	637280.00	4269740.00	UCART1	8.57
4,986	637320.00	4269740.00	UCART1	8.22
4,987	637360.00	4269740.00	UCART1	8.01
4,988	637400.00	4269740.00	UCART1	6.33
4,989	637480.00	4269740.00	UCART1	6.10
4,990	637560.00	4269740.00	UCART1	7.94
4,991	637640.00	4269740.00	UCART1	8.55
4,992	637680.00	4269740.00	UCART1	8.65
4,993	637720.00	4269740.00	UCART1	8.89
4,994	637760.00	4269740.00	UCART1	9.11
4,995	637800.00	4269740.00	UCART1	9.15
4,996	637840.00	4269740.00	UCART1	9.20
4,997	637920.00	4269740.00	UCART1	9.45
4,998	637960.00	4269740.00	UCART1	9.45
4,999	638000.00	4269740.00	UCART1	9.45
5,000	638040.00	4269740.00	UCART1	9.45
5,001	637120.00	4269780.00	UCART1	10.27
5,002	637160.00	4269780.00	UCART1	9.79
5,003	637200.00	4269780.00	UCART1	9.39
5,004	637240.00	4269780.00	UCART1	8.98
5,005	637280.00	4269780.00	UCART1	8.57
5,006	637320.00	4269780.00	UCART1	8.17
5,007	637360.00	4269780.00	UCART1	7.76
5,008	637640.00	4269780.00	UCART1	8.93

5,009	637680.00	4269780.00	UCART1	9.18
5,010	637720.00	4269780.00	UCART1	9.38
5,011	637760.00	4269780.00	UCART1	9.32
5,012	637800.00	4269780.00	UCART1	9.33
5,013	637840.00	4269780.00	UCART1	9.45
5,014	637920.00	4269780.00	UCART1	9.60
5,015	637960.00	4269780.00	UCART1	9.60
5,016	638000.00	4269780.00	UCART1	9.60
5,017	638040.00	4269780.00	UCART1	9.60
5,018	637120.00	4269820.00	UCART1	10.20
5,019	637160.00	4269820.00	UCART1	9.79
5,020	637200.00	4269820.00	UCART1	9.39
5,021	637240.00	4269820.00	UCART1	8.98
5,022	637280.00	4269820.00	UCART1	8.57
5,023	637320.00	4269820.00	UCART1	7.96
5,024	637440.00	4269820.00	UCART1	4.57
5,025	637640.00	4269820.00	UCART1	9.32
5,026	637680.00	4269820.00	UCART1	9.81
5,027	637720.00	4269820.00	UCART1	10.10
5,028	637760.00	4269820.00	UCART1	9.97
5,029	637800.00	4269820.00	UCART1	9.91
5,030	637840.00	4269820.00	UCART1	9.70
5,031	637920.00	4269820.00	UCART1	9.75
5,032	637960.00	4269820.00	UCART1	9.75
5,033	638000.00	4269820.00	UCART1	9.75
5,034	638040.00	4269820.00	UCART1	9.75
5,035	637120.00	4269860.00	UCART1	10.20
5,036	637160.00	4269860.00	UCART1	9.79
5,037	637200.00	4269860.00	UCART1	9.38
5,038	637240.00	4269860.00	UCART1	8.93
5,039	637280.00	4269860.00	UCART1	8.30
5,040	637320.00	4269860.00	UCART1	7.86
5,041	637440.00	4269860.00	UCART1	4.68
5,042	637640.00	4269860.00	UCART1	9.45
5,043	637680.00	4269860.00	UCART1	10.22
5,044	637720.00	4269860.00	UCART1	10.67
5,045	637760.00	4269860.00	UCART1	10.45
5,046	637800.00	4269860.00	UCART1	10.31

5,047	637840.00	4269860.00	UCART1	10.08
5,048	637920.00	4269860.00	UCART1	9.86
5,049	637960.00	4269860.00	UCART1	10.06
5,050	638000.00	4269860.00	UCART1	10.06
5,051	638040.00	4269860.00	UCART1	10.06
5,052	637120.00	4269900.00	UCART1	10.12
5,053	637160.00	4269900.00	UCART1	9.64
5,054	637200.00	4269900.00	UCART1	9.20
5,055	637240.00	4269900.00	UCART1	8.68
5,056	637280.00	4269900.00	UCART1	8.27
5,057	637440.00	4269900.00	UCART1	5.19
5,058	637520.00	4269900.00	UCART1	8.19
5,059	637640.00	4269900.00	UCART1	9.69
5,060	637680.00	4269900.00	UCART1	10.42
5,061	637720.00	4269900.00	UCART1	10.67
5,062	637760.00	4269900.00	UCART1	10.67
5,063	637800.00	4269900.00	UCART1	10.49
5,064	637840.00	4269900.00	UCART1	10.28
5,065	637920.00	4269900.00	UCART1	10.21
5,066	637960.00	4269900.00	UCART1	10.21
5,067	638000.00	4269900.00	UCART1	10.21
5,068	638040.00	4269900.00	UCART1	10.21
5,069	637120.00	4269940.00	UCART1	9.92
5,070	637160.00	4269940.00	UCART1	9.49
5,071	637200.00	4269940.00	UCART1	9.08
5,072	637240.00	4269940.00	UCART1	8.68
5,073	637280.00	4269940.00	UCART1	8.05
5,074	637520.00	4269940.00	UCART1	8.19
5,075	637640.00	4269940.00	UCART1	9.93
5,076	637680.00	4269940.00	UCART1	10.42
5,077	637720.00	4269940.00	UCART1	10.67
5,078	637760.00	4269940.00	UCART1	10.67
5,079	637800.00	4269940.00	UCART1	10.61
5,080	637840.00	4269940.00	UCART1	10.36
5,081	637920.00	4269940.00	UCART1	10.36
5,082	637960.00	4269940.00	UCART1	10.36
5,083	638000.00	4269940.00	UCART1	10.36
5,084	638040.00	4269940.00	UCART1	10.41

5,085	637120.00	4269980.00	UCART1	9.87
5,086	637160.00	4269980.00	UCART1	9.49
5,087	637200.00	4269980.00	UCART1	8.78
5,088	637240.00	4269980.00	UCART1	8.37
5,089	637280.00	4269980.00	UCART1	7.96
5,090	637520.00	4269980.00	UCART1	8.24
5,091	637560.00	4269980.00	UCART1	8.91
5,092	637600.00	4269980.00	UCART1	9.36
5,093	637640.00	4269980.00	UCART1	9.98
5,094	637680.00	4269980.00	UCART1	10.17
5,095	637720.00	4269980.00	UCART1	10.64
5,096	637760.00	4269980.00	UCART1	10.67
5,097	637800.00	4269980.00	UCART1	10.41
5,098	637840.00	4269980.00	UCART1	10.41
5,099	637880.00	4269980.00	UCART1	10.41
5,100	637920.00	4269980.00	UCART1	10.41
5,101	637960.00	4269980.00	UCART1	10.55
5,102	638000.00	4269980.00	UCART1	10.67
5,103	638040.00	4269980.00	UCART1	10.62
5,104	638080.00	4269980.00	UCART1	10.64
5,105	638120.00	4269980.00	UCART1	10.67
5,106	638160.00	4269980.00	UCART1	10.67
5,107	638200.00	4269980.00	UCART1	10.67
5,108	638240.00	4269980.00	UCART1	10.67
5,109	638280.00	4269980.00	UCART1	10.40
5,110	638320.00	4269980.00	UCART1	10.23
5,111	637120.00	4270020.00	UCART1	9.82
5,112	637160.00	4270020.00	UCART1	9.49
5,113	637200.00	4270020.00	UCART1	8.90
5,114	637240.00	4270020.00	UCART1	8.37
5,115	637280.00	4270020.00	UCART1	7.97
5,116	637520.00	4270020.00	UCART1	8.63
5,117	637560.00	4270020.00	UCART1	9.12
5,118	637600.00	4270020.00	UCART1	9.68
5,119	637640.00	4270020.00	UCART1	10.02
5,120	637680.00	4270020.00	UCART1	10.12
5,121	637720.00	4270020.00	UCART1	10.53
5,122	637760.00	4270020.00	UCART1	10.67

5,123	637800.00	4270020.00	UCART1	10.67
5,124	637840.00	4270020.00	UCART1	10.67
5,125	637880.00	4270020.00	UCART1	10.67
5,126	637920.00	4270020.00	UCART1	10.67
5,127	637960.00	4270020.00	UCART1	10.59
5,128	638000.00	4270020.00	UCART1	10.51
5,129	638040.00	4270020.00	UCART1	10.36
5,130	638080.00	4270020.00	UCART1	10.44
5,131	638120.00	4270020.00	UCART1	10.65
5,132	638160.00	4270020.00	UCART1	10.67
5,133	638200.00	4270020.00	UCART1	10.67
5,134	638240.00	4270020.00	UCART1	10.67
5,135	638280.00	4270020.00	UCART1	10.61
5,136	638320.00	4270020.00	UCART1	10.36
5,137	637120.00	4270060.00	UCART1	9.90
5,138	637160.00	4270060.00	UCART1	9.49
5,139	637200.00	4270060.00	UCART1	9.07
5,140	637520.00	4270060.00	UCART1	9.01
5,141	637560.00	4270060.00	UCART1	9.52
5,142	637600.00	4270060.00	UCART1	10.01
5,143	637640.00	4270060.00	UCART1	10.05
5,144	637680.00	4270060.00	UCART1	10.12
5,145	637720.00	4270060.00	UCART1	10.39
5,146	637760.00	4270060.00	UCART1	10.41
5,147	637800.00	4270060.00	UCART1	10.41
5,148	637840.00	4270060.00	UCART1	10.41
5,149	637880.00	4270060.00	UCART1	10.41
5,150	637920.00	4270060.00	UCART1	10.41
5,151	637960.00	4270060.00	UCART1	10.25
5,152	638000.00	4270060.00	UCART1	10.11
5,153	638040.00	4270060.00	UCART1	10.16
5,154	638080.00	4270060.00	UCART1	10.36
5,155	638120.00	4270060.00	UCART1	10.41
5,156	638160.00	4270060.00	UCART1	10.67
5,157	638200.00	4270060.00	UCART1	10.67
5,158	638240.00	4270060.00	UCART1	10.67
5,159	638280.00	4270060.00	UCART1	10.66
5,160	638320.00	4270060.00	UCART1	10.48

5,161	637120.00	4270100.00	UCART1	10.08
5,162	637160.00	4270100.00	UCART1	9.79
5,163	637200.00	4270100.00	UCART1	9.12
5,164	637240.00	4270100.00	UCART1	8.54
5,165	637280.00	4270100.00	UCART1	7.97
5,166	637360.00	4270100.00	UCART1	4.57
5,167	637560.00	4270100.00	UCART1	10.13
5,168	637600.00	4270100.00	UCART1	10.41
5,169	637640.00	4270100.00	UCART1	10.37
5,170	637680.00	4270100.00	UCART1	10.11
5,171	637720.00	4270100.00	UCART1	10.25
5,172	637760.00	4270100.00	UCART1	10.63
5,173	637800.00	4270100.00	UCART1	10.26
5,174	637840.00	4270100.00	UCART1	10.03
5,175	637880.00	4270100.00	UCART1	10.01
5,176	637920.00	4270100.00	UCART1	10.01
5,177	637960.00	4270100.00	UCART1	9.84
5,178	638000.00	4270100.00	UCART1	9.70
5,179	638040.00	4270100.00	UCART1	10.02
5,180	638080.00	4270100.00	UCART1	10.22
5,181	638120.00	4270100.00	UCART1	10.41
5,182	638160.00	4270100.00	UCART1	10.67
5,183	638200.00	4270100.00	UCART1	10.67
5,184	638240.00	4270100.00	UCART1	10.67
5,185	638280.00	4270100.00	UCART1	10.67
5,186	638320.00	4270100.00	UCART1	10.51
5,187	637120.00	4270140.00	UCART1	10.35
5,188	637160.00	4270140.00	UCART1	9.95
5,189	637200.00	4270140.00	UCART1	9.48
5,190	637240.00	4270140.00	UCART1	8.75
5,191	637280.00	4270140.00	UCART1	8.01
5,192	637480.00	4270140.00	UCART1	9.08
5,193	637520.00	4270140.00	UCART1	9.16
5,194	637560.00	4270140.00	UCART1	10.06
5,195	637600.00	4270140.00	UCART1	10.67
5,196	637640.00	4270140.00	UCART1	10.54
5,197	637680.00	4270140.00	UCART1	10.52
5,198	637720.00	4270140.00	UCART1	10.52

5,199	637760.00	4270140.00	UCART1	10.65
5,200	637800.00	4270140.00	UCART1	10.15
5,201	637840.00	4270140.00	UCART1	9.74
5,202	637880.00	4270140.00	UCART1	9.60
5,203	637920.00	4270140.00	UCART1	9.60
5,204	637960.00	4270140.00	UCART1	9.52
5,205	638000.00	4270140.00	UCART1	9.32
5,206	638040.00	4270140.00	UCART1	9.75
5,207	638080.00	4270140.00	UCART1	10.36
5,208	638120.00	4270140.00	UCART1	10.63
5,209	638160.00	4270140.00	UCART1	10.67
5,210	638200.00	4270140.00	UCART1	10.67
5,211	638240.00	4270140.00	UCART1	10.67
5,212	638280.00	4270140.00	UCART1	10.67
5,213	638320.00	4270140.00	UCART1	10.51
5,214	638360.00	4270140.00	UCART1	10.36
5,215	637120.00	4270180.00	UCART1	10.64
5,216	637160.00	4270180.00	UCART1	10.35
5,217	637200.00	4270180.00	UCART1	9.68
5,218	637240.00	4270180.00	UCART1	8.94
5,219	637520.00	4270180.00	UCART1	10.02
5,220	637560.00	4270180.00	UCART1	9.94
5,221	637600.00	4270180.00	UCART1	10.67
5,222	637640.00	4270180.00	UCART1	10.67
5,223	637680.00	4270180.00	UCART1	10.62
5,224	637720.00	4270180.00	UCART1	10.41
5,225	637760.00	4270180.00	UCART1	10.19
5,226	637800.00	4270180.00	UCART1	9.53
5,227	637840.00	4270180.00	UCART1	9.22
5,228	637880.00	4270180.00	UCART1	9.42
5,229	637920.00	4270180.00	UCART1	9.40
5,230	637960.00	4270180.00	UCART1	9.19
5,231	638000.00	4270180.00	UCART1	9.15
5,232	638040.00	4270180.00	UCART1	9.64
5,233	638080.00	4270180.00	UCART1	10.52
5,234	638120.00	4270180.00	UCART1	10.66
5,235	638160.00	4270180.00	UCART1	10.67
5,236	638200.00	4270180.00	UCART1	10.67

5,237	638240.00	4270180.00	UCART1	10.67
5,238	638280.00	4270180.00	UCART1	10.67
5,239	638320.00	4270180.00	UCART1	10.64
5,240	638360.00	4270180.00	UCART1	10.40
5,241	637120.00	4270220.00	UCART1	10.67
5,242	637160.00	4270220.00	UCART1	10.62
5,243	637200.00	4270220.00	UCART1	10.32
5,244	637240.00	4270220.00	UCART1	9.73
5,245	637480.00	4270220.00	UCART1	9.96
5,246	637520.00	4270220.00	UCART1	10.67
5,247	637560.00	4270220.00	UCART1	10.36
5,248	637600.00	4270220.00	UCART1	10.36
5,249	637640.00	4270220.00	UCART1	10.36
5,250	637680.00	4270220.00	UCART1	10.36
5,251	637720.00	4270220.00	UCART1	10.20
5,252	637760.00	4270220.00	UCART1	9.79
5,253	637800.00	4270220.00	UCART1	9.40
5,254	637840.00	4270220.00	UCART1	9.17
5,255	637880.00	4270220.00	UCART1	9.14
5,256	637920.00	4270220.00	UCART1	9.14
5,257	637960.00	4270220.00	UCART1	9.31
5,258	638000.00	4270220.00	UCART1	10.42
5,259	638040.00	4270220.00	UCART1	10.40
5,260	638080.00	4270220.00	UCART1	10.53
5,261	638120.00	4270220.00	UCART1	10.67
5,262	638160.00	4270220.00	UCART1	10.67
5,263	638200.00	4270220.00	UCART1	10.67
5,264	638240.00	4270220.00	UCART1	10.67
5,265	638280.00	4270220.00	UCART1	10.67
5,266	638320.00	4270220.00	UCART1	10.67
5,267	638360.00	4270220.00	UCART1	10.67
5,268	637120.00	4270260.00	UCART1	10.67
5,269	637160.00	4270260.00	UCART1	10.40
5,270	637200.00	4270260.00	UCART1	10.06
5,271	637240.00	4270260.00	UCART1	9.89
5,272	637520.00	4270260.00	UCART1	10.65
5,273	637560.00	4270260.00	UCART1	10.49
5,274	637600.00	4270260.00	UCART1	10.36

5,275	637640.00	4270260.00	UCART1	10.36
5,276	637680.00	4270260.00	UCART1	10.33
5,277	637720.00	4270260.00	UCART1	10.13
5,278	637760.00	4270260.00	UCART1	9.79
5,279	637800.00	4270260.00	UCART1	9.57
5,280	637840.00	4270260.00	UCART1	9.37
5,281	637880.00	4270260.00	UCART1	9.16
5,282	637920.00	4270260.00	UCART1	9.14
5,283	637960.00	4270260.00	UCART1	9.23
5,284	638000.00	4270260.00	UCART1	9.82
5,285	638040.00	4270260.00	UCART1	10.52
5,286	638080.00	4270260.00	UCART1	10.76
5,287	638120.00	4270260.00	UCART1	10.84
5,288	638160.00	4270260.00	UCART1	10.67
5,289	638200.00	4270260.00	UCART1	10.67
5,290	638240.00	4270260.00	UCART1	10.67
5,291	638280.00	4270260.00	UCART1	10.67
5,292	638320.00	4270260.00	UCART1	10.67
5,293	638360.00	4270260.00	UCART1	10.67
5,294	637120.00	4270300.00	UCART1	10.53
5,295	637160.00	4270300.00	UCART1	10.59
5,296	637200.00	4270300.00	UCART1	10.41
5,297	637240.00	4270300.00	UCART1	9.39
5,298	637440.00	4270300.00	UCART1	7.33
5,299	637480.00	4270300.00	UCART1	8.99
5,300	637520.00	4270300.00	UCART1	10.49
5,301	637560.00	4270300.00	UCART1	10.61
5,302	637600.00	4270300.00	UCART1	10.36
5,303	637640.00	4270300.00	UCART1	10.36
5,304	637680.00	4270300.00	UCART1	10.30
5,305	637720.00	4270300.00	UCART1	10.06
5,306	637760.00	4270300.00	UCART1	9.79
5,307	637800.00	4270300.00	UCART1	9.69
5,308	637840.00	4270300.00	UCART1	9.45
5,309	637880.00	4270300.00	UCART1	9.41
5,310	637920.00	4270300.00	UCART1	9.14
5,311	637960.00	4270300.00	UCART1	9.14
5,312	638000.00	4270300.00	UCART1	9.45

5,313	638040.00	4270300.00	UCART1	10.68
5,314	638080.00	4270300.00	UCART1	11.11
5,315	638120.00	4270300.00	UCART1	11.23
5,316	638160.00	4270300.00	UCART1	11.13
5,317	638200.00	4270300.00	UCART1	10.92
5,318	638240.00	4270300.00	UCART1	10.92
5,319	638280.00	4270300.00	UCART1	10.92
5,320	638320.00	4270300.00	UCART1	10.79
5,321	638360.00	4270300.00	UCART1	10.67
5,322	637120.00	4270340.00	UCART1	10.20
5,323	637160.00	4270340.00	UCART1	10.06
5,324	637200.00	4270340.00	UCART1	10.29
5,325	637240.00	4270340.00	UCART1	9.23
5,326	637480.00	4270340.00	UCART1	8.69
5,327	637520.00	4270340.00	UCART1	10.47
5,328	637560.00	4270340.00	UCART1	10.62
5,329	637600.00	4270340.00	UCART1	10.55
5,330	637640.00	4270340.00	UCART1	10.45
5,331	637680.00	4270340.00	UCART1	10.31
5,332	637720.00	4270340.00	UCART1	10.08
5,333	637760.00	4270340.00	UCART1	9.84
5,334	637800.00	4270340.00	UCART1	9.75
5,335	637840.00	4270340.00	UCART1	9.62
5,336	637880.00	4270340.00	UCART1	9.46
5,337	637920.00	4270340.00	UCART1	9.40
5,338	637960.00	4270340.00	UCART1	9.20
5,339	638000.00	4270340.00	UCART1	9.15
5,340	638040.00	4270340.00	UCART1	10.22
5,341	638080.00	4270340.00	UCART1	11.82
5,342	638120.00	4270340.00	UCART1	11.72
5,343	638160.00	4270340.00	UCART1	11.58
5,344	638200.00	4270340.00	UCART1	11.38
5,345	638240.00	4270340.00	UCART1	11.38
5,346	638280.00	4270340.00	UCART1	11.23
5,347	638320.00	4270340.00	UCART1	11.00
5,348	638360.00	4270340.00	UCART1	10.71
5,349	637120.00	4270380.00	UCART1	10.20
5,350	637160.00	4270380.00	UCART1	10.06

5,351	637200.00	4270380.00	UCART1	10.03
5,352	637240.00	4270380.00	UCART1	9.58
5,353	637360.00	4270380.00	UCART1	4.57
5,354	637480.00	4270380.00	UCART1	8.51
5,355	637520.00	4270380.00	UCART1	10.47
5,356	637560.00	4270380.00	UCART1	10.79
5,357	637600.00	4270380.00	UCART1	10.67
5,358	637640.00	4270380.00	UCART1	10.67
5,359	637680.00	4270380.00	UCART1	10.36
5,360	637720.00	4270380.00	UCART1	10.20
5,361	637760.00	4270380.00	UCART1	10.06
5,362	637800.00	4270380.00	UCART1	9.88
5,363	637840.00	4270380.00	UCART1	9.75
5,364	637880.00	4270380.00	UCART1	9.62
5,365	637920.00	4270380.00	UCART1	9.60
5,366	637960.00	4270380.00	UCART1	9.68
5,367	638000.00	4270380.00	UCART1	9.62
5,368	638040.00	4270380.00	UCART1	9.60
5,369	638080.00	4270380.00	UCART1	10.94
5,370	638120.00	4270380.00	UCART1	11.98
5,371	638160.00	4270380.00	UCART1	12.04
5,372	638200.00	4270380.00	UCART1	12.04
5,373	638240.00	4270380.00	UCART1	11.91
5,374	638280.00	4270380.00	UCART1	11.37
5,375	638320.00	4270380.00	UCART1	11.04
5,376	638360.00	4270380.00	UCART1	10.71
5,377	637120.00	4270420.00	UCART1	10.20
5,378	637160.00	4270420.00	UCART1	10.28
5,379	637200.00	4270420.00	UCART1	10.37
5,380	637240.00	4270420.00	UCART1	10.13
5,381	637280.00	4270420.00	UCART1	8.87
5,382	637520.00	4270420.00	UCART1	9.33
5,383	637560.00	4270420.00	UCART1	10.71
5,384	637600.00	4270420.00	UCART1	10.67
5,385	637640.00	4270420.00	UCART1	10.67
5,386	637680.00	4270420.00	UCART1	10.36
5,387	637720.00	4270420.00	UCART1	10.20
5,388	637760.00	4270420.00	UCART1	10.06

5,389	637800.00	4270420.00	UCART1	10.05
5,390	637840.00	4270420.00	UCART1	10.01
5,391	637880.00	4270420.00	UCART1	10.01
5,392	637920.00	4270420.00	UCART1	10.06
5,393	637960.00	4270420.00	UCART1	10.43
5,394	638000.00	4270420.00	UCART1	10.79
5,395	638040.00	4270420.00	UCART1	10.35
5,396	638080.00	4270420.00	UCART1	10.62
5,397	638120.00	4270420.00	UCART1	10.85
5,398	638160.00	4270420.00	UCART1	11.17
5,399	638200.00	4270420.00	UCART1	12.19
5,400	638240.00	4270420.00	UCART1	12.15
5,401	638280.00	4270420.00	UCART1	11.26
5,402	638320.00	4270420.00	UCART1	10.97
5,403	638360.00	4270420.00	UCART1	10.71
5,404	637120.00	4270460.00	UCART1	10.51
5,405	637160.00	4270460.00	UCART1	10.41
5,406	637200.00	4270460.00	UCART1	10.67
5,407	637240.00	4270460.00	UCART1	10.37
5,408	637280.00	4270460.00	UCART1	9.05
5,409	637520.00	4270460.00	UCART1	9.02
5,410	637560.00	4270460.00	UCART1	9.61
5,411	637600.00	4270460.00	UCART1	10.35
5,412	637640.00	4270460.00	UCART1	10.35
5,413	637680.00	4270460.00	UCART1	10.36
5,414	637720.00	4270460.00	UCART1	10.36
5,415	637760.00	4270460.00	UCART1	10.10
5,416	637800.00	4270460.00	UCART1	10.06
5,417	637840.00	4270460.00	UCART1	10.09
5,418	637880.00	4270460.00	UCART1	10.11
5,419	637920.00	4270460.00	UCART1	10.47
5,420	637960.00	4270460.00	UCART1	10.67
5,421	638000.00	4270460.00	UCART1	10.67
5,422	638040.00	4270460.00	UCART1	10.67
5,423	638080.00	4270460.00	UCART1	10.67
5,424	638120.00	4270460.00	UCART1	10.67
5,425	638160.00	4270460.00	UCART1	10.72
5,426	638200.00	4270460.00	UCART1	10.81

5,427	638240.00	4270460.00	UCART1	11.55
5,428	638280.00	4270460.00	UCART1	10.71
5,429	638320.00	4270460.00	UCART1	10.67
5,430	638360.00	4270460.00	UCART1	10.67
5,431	637120.00	4270500.00	UCART1	10.60
5,432	637160.00	4270500.00	UCART1	10.67
5,433	637200.00	4270500.00	UCART1	10.67
5,434	637240.00	4270500.00	UCART1	10.51
5,435	637280.00	4270500.00	UCART1	9.44
5,436	637440.00	4270500.00	UCART1	5.09
5,437	637520.00	4270500.00	UCART1	8.70
5,438	637560.00	4270500.00	UCART1	9.05
5,439	637600.00	4270500.00	UCART1	9.46
5,440	637640.00	4270500.00	UCART1	10.40
5,441	637680.00	4270500.00	UCART1	10.36
5,442	637720.00	4270500.00	UCART1	10.36
5,443	637760.00	4270500.00	UCART1	10.23
5,444	637800.00	4270500.00	UCART1	10.21
5,445	637840.00	4270500.00	UCART1	10.29
5,446	637880.00	4270500.00	UCART1	10.36
5,447	637920.00	4270500.00	UCART1	10.67
5,448	637960.00	4270500.00	UCART1	10.67
5,449	638000.00	4270500.00	UCART1	10.67
5,450	638040.00	4270500.00	UCART1	10.67
5,451	638080.00	4270500.00	UCART1	10.67
5,452	638120.00	4270500.00	UCART1	10.67
5,453	638160.00	4270500.00	UCART1	10.67
5,454	638200.00	4270500.00	UCART1	10.75
5,455	638240.00	4270500.00	UCART1	10.69
5,456	638280.00	4270500.00	UCART1	10.79
5,457	638320.00	4270500.00	UCART1	10.67
5,458	638360.00	4270500.00	UCART1	10.67
5,459	637120.00	4270540.00	UCART1	10.67
5,460	637160.00	4270540.00	UCART1	10.45
5,461	637200.00	4270540.00	UCART1	10.46
5,462	637240.00	4270540.00	UCART1	10.64
5,463	637280.00	4270540.00	UCART1	9.60
5,464	637560.00	4270540.00	UCART1	9.10

5,465	637600.00	4270540.00	UCART1	9.44
5,466	637640.00	4270540.00	UCART1	10.54
5,467	637680.00	4270540.00	UCART1	10.57
5,468	637720.00	4270540.00	UCART1	10.36
5,469	637760.00	4270540.00	UCART1	10.36
5,470	637800.00	4270540.00	UCART1	10.36
5,471	637840.00	4270540.00	UCART1	10.36
5,472	637880.00	4270540.00	UCART1	10.58
5,473	637920.00	4270540.00	UCART1	10.67
5,474	637960.00	4270540.00	UCART1	10.67
5,475	638000.00	4270540.00	UCART1	10.67
5,476	638040.00	4270540.00	UCART1	10.67
5,477	638080.00	4270540.00	UCART1	10.67
5,478	638120.00	4270540.00	UCART1	10.67
5,479	638160.00	4270540.00	UCART1	10.67
5,480	638200.00	4270540.00	UCART1	10.67
5,481	638240.00	4270540.00	UCART1	10.67
5,482	638280.00	4270540.00	UCART1	10.67
5,483	638320.00	4270540.00	UCART1	10.67
5,484	638360.00	4270540.00	UCART1	10.67
5,485	637120.00	4270580.00	UCART1	10.62
5,486	637160.00	4270580.00	UCART1	10.40
5,487	637200.00	4270580.00	UCART1	10.42
5,488	637240.00	4270580.00	UCART1	10.67
5,489	637280.00	4270580.00	UCART1	9.92
5,490	637400.00	4270580.00	UCART1	4.57
5,491	637560.00	4270580.00	UCART1	8.86
5,492	637640.00	4270580.00	UCART1	10.15
5,493	637680.00	4270580.00	UCART1	10.63
5,494	637720.00	4270580.00	UCART1	10.67
5,495	637760.00	4270580.00	UCART1	10.67
5,496	637800.00	4270580.00	UCART1	10.67
5,497	637840.00	4270580.00	UCART1	10.67
5,498	637880.00	4270580.00	UCART1	10.67
5,499	637920.00	4270580.00	UCART1	10.67
5,500	637960.00	4270580.00	UCART1	10.64
5,501	638000.00	4270580.00	UCART1	10.66
5,502	638040.00	4270580.00	UCART1	10.67

5,503	638080.00	4270580.00	UCART1	10.67
5,504	638120.00	4270580.00	UCART1	10.67
5,505	638160.00	4270580.00	UCART1	10.67
5,506	638200.00	4270580.00	UCART1	10.67
5,507	638240.00	4270580.00	UCART1	10.67
5,508	638280.00	4270580.00	UCART1	10.67
5,509	638320.00	4270580.00	UCART1	10.67
5,510	638360.00	4270580.00	UCART1	10.67
5,511	637120.00	4270620.00	UCART1	10.21
5,512	637160.00	4270620.00	UCART1	10.21
5,513	637200.00	4270620.00	UCART1	10.39
5,514	637240.00	4270620.00	UCART1	10.60
5,515	637280.00	4270620.00	UCART1	10.40
5,516	637400.00	4270620.00	UCART1	4.57
5,517	637640.00	4270620.00	UCART1	9.54
5,518	637680.00	4270620.00	UCART1	10.12
5,519	637720.00	4270620.00	UCART1	10.44
5,520	637760.00	4270620.00	UCART1	10.51
5,521	637800.00	4270620.00	UCART1	10.51
5,522	637840.00	4270620.00	UCART1	10.60
5,523	637880.00	4270620.00	UCART1	10.67
5,524	637920.00	4270620.00	UCART1	10.67
5,525	637960.00	4270620.00	UCART1	10.51
5,526	638000.00	4270620.00	UCART1	10.49
5,527	638040.00	4270620.00	UCART1	10.67
5,528	638080.00	4270620.00	UCART1	10.67
5,529	638120.00	4270620.00	UCART1	10.67
5,530	638160.00	4270620.00	UCART1	10.67
5,531	638200.00	4270620.00	UCART1	10.67
5,532	638240.00	4270620.00	UCART1	10.67
5,533	638280.00	4270620.00	UCART1	10.67
5,534	638320.00	4270620.00	UCART1	10.67
5,535	638360.00	4270620.00	UCART1	10.67
5,536	637120.00	4270660.00	UCART1	9.80
5,537	637160.00	4270660.00	UCART1	9.80
5,538	637200.00	4270660.00	UCART1	10.11
5,539	637240.00	4270660.00	UCART1	10.27
5,540	637280.00	4270660.00	UCART1	10.41

5,541	637320.00	4270660.00	UCART1	8.16
5,542	637560.00	4270660.00	UCART1	8.90
5,543	637600.00	4270660.00	UCART1	9.14
5,544	637640.00	4270660.00	UCART1	9.19
5,545	637680.00	4270660.00	UCART1	9.56
5,546	637720.00	4270660.00	UCART1	9.97
5,547	637760.00	4270660.00	UCART1	10.11
5,548	637800.00	4270660.00	UCART1	10.36
5,549	637840.00	4270660.00	UCART1	10.39
5,550	637880.00	4270660.00	UCART1	10.63
5,551	637920.00	4270660.00	UCART1	10.67
5,552	637960.00	4270660.00	UCART1	10.64
5,553	638000.00	4270660.00	UCART1	10.62
5,554	638040.00	4270660.00	UCART1	10.67
5,555	638080.00	4270660.00	UCART1	10.67
5,556	638120.00	4270660.00	UCART1	10.67
5,557	638160.00	4270660.00	UCART1	10.67
5,558	638200.00	4270660.00	UCART1	10.67
5,559	638240.00	4270660.00	UCART1	10.67
5,560	638280.00	4270660.00	UCART1	10.67
5,561	638320.00	4270660.00	UCART1	10.67
5,562	638360.00	4270660.00	UCART1	10.67
5,563	637120.00	4270700.00	UCART1	9.45
5,564	637160.00	4270700.00	UCART1	9.45
5,565	637200.00	4270700.00	UCART1	9.65
5,566	637240.00	4270700.00	UCART1	9.49
5,567	637280.00	4270700.00	UCART1	8.82
5,568	637320.00	4270700.00	UCART1	7.86
5,569	637560.00	4270700.00	UCART1	8.07
5,570	637600.00	4270700.00	UCART1	9.00
5,571	637640.00	4270700.00	UCART1	9.14
5,572	637680.00	4270700.00	UCART1	9.51
5,573	637720.00	4270700.00	UCART1	9.75
5,574	637760.00	4270700.00	UCART1	10.02
5,575	637800.00	4270700.00	UCART1	10.16
5,576	637840.00	4270700.00	UCART1	10.36
5,577	637880.00	4270700.00	UCART1	10.63
5,578	637920.00	4270700.00	UCART1	10.67

5,579	637960.00	4270700.00	UCART1	10.67
5,580	638000.00	4270700.00	UCART1	10.67
5,581	638040.00	4270700.00	UCART1	10.67
5,582	638080.00	4270700.00	UCART1	10.67
5,583	638120.00	4270700.00	UCART1	10.67
5,584	638160.00	4270700.00	UCART1	10.67
5,585	638200.00	4270700.00	UCART1	10.67
5,586	638240.00	4270700.00	UCART1	10.67
5,587	638280.00	4270700.00	UCART1	10.67
5,588	638320.00	4270700.00	UCART1	10.67
5,589	638360.00	4270700.00	UCART1	10.67
5,590	637120.00	4270740.00	UCART1	9.45
5,591	637160.00	4270740.00	UCART1	9.32
5,592	637200.00	4270740.00	UCART1	8.99
5,593	637240.00	4270740.00	UCART1	8.83
5,594	637280.00	4270740.00	UCART1	8.29
5,595	637320.00	4270740.00	UCART1	7.86
5,596	637480.00	4270740.00	UCART1	6.12
5,597	637560.00	4270740.00	UCART1	7.87
5,598	637600.00	4270740.00	UCART1	9.00
5,599	637640.00	4270740.00	UCART1	9.14
5,600	637680.00	4270740.00	UCART1	9.51
5,601	637720.00	4270740.00	UCART1	9.84
5,602	637760.00	4270740.00	UCART1	10.04
5,603	637800.00	4270740.00	UCART1	10.36
5,604	637840.00	4270740.00	UCART1	10.45
5,605	637880.00	4270740.00	UCART1	10.65
5,606	637920.00	4270740.00	UCART1	10.67
5,607	637960.00	4270740.00	UCART1	10.67
5,608	638000.00	4270740.00	UCART1	10.67
5,609	638040.00	4270740.00	UCART1	10.67
5,610	638080.00	4270740.00	UCART1	10.67
5,611	638120.00	4270740.00	UCART1	10.67
5,612	638160.00	4270740.00	UCART1	10.67
5,613	638200.00	4270740.00	UCART1	10.67
5,614	638240.00	4270740.00	UCART1	10.67
5,615	638280.00	4270740.00	UCART1	10.67
5,616	637120.00	4270780.00	UCART1	9.31

5,617	637160.00	4270780.00	UCART1	9.15
5,618	637200.00	4270780.00	UCART1	8.79
5,619	637240.00	4270780.00	UCART1	8.42
5,620	637280.00	4270780.00	UCART1	8.02
5,621	637320.00	4270780.00	UCART1	7.91
5,622	637560.00	4270780.00	UCART1	7.87
5,623	637600.00	4270780.00	UCART1	9.00
5,624	637640.00	4270780.00	UCART1	9.14
5,625	637680.00	4270780.00	UCART1	9.51
5,626	637720.00	4270780.00	UCART1	9.92
5,627	637760.00	4270780.00	UCART1	10.28
5,628	637800.00	4270780.00	UCART1	10.41
5,629	637840.00	4270780.00	UCART1	10.64
5,630	637880.00	4270780.00	UCART1	10.67
5,631	637920.00	4270780.00	UCART1	10.67
5,632	637960.00	4270780.00	UCART1	10.67
5,633	638000.00	4270780.00	UCART1	10.67
5,634	638040.00	4270780.00	UCART1	10.67
5,635	638080.00	4270780.00	UCART1	10.67
5,636	638120.00	4270780.00	UCART1	10.67
5,637	638160.00	4270780.00	UCART1	10.67
5,638	638200.00	4270780.00	UCART1	10.67
5,639	638240.00	4270780.00	UCART1	10.67
5,640	638280.00	4270780.00	UCART1	10.67
5,641	637120.00	4270820.00	UCART1	9.26
5,642	637160.00	4270820.00	UCART1	8.88
5,643	637200.00	4270820.00	UCART1	8.78
5,644	637240.00	4270820.00	UCART1	8.37
5,645	637280.00	4270820.00	UCART1	8.01
5,646	637320.00	4270820.00	UCART1	7.86
5,647	637560.00	4270820.00	UCART1	7.62
5,648	637600.00	4270820.00	UCART1	8.97
5,649	637640.00	4270820.00	UCART1	9.14
5,650	637680.00	4270820.00	UCART1	9.52
5,651	637720.00	4270820.00	UCART1	10.10
5,652	637760.00	4270820.00	UCART1	10.41
5,653	637800.00	4270820.00	UCART1	10.66
5,654	637840.00	4270820.00	UCART1	10.62

5,655	637880.00	4270820.00	UCART1	10.62
5,656	637920.00	4270820.00	UCART1	10.36
5,657	637960.00	4270820.00	UCART1	10.36
5,658	638000.00	4270820.00	UCART1	10.63
5,659	638040.00	4270820.00	UCART1	10.67
5,660	638080.00	4270820.00	UCART1	10.67
5,661	638120.00	4270820.00	UCART1	10.67
5,662	638160.00	4270820.00	UCART1	10.67
5,663	638200.00	4270820.00	UCART1	10.67
5,664	638240.00	4270820.00	UCART1	10.67
5,665	638280.00	4270820.00	UCART1	10.67
5,666	637120.00	4270860.00	UCART1	9.14
5,667	637160.00	4270860.00	UCART1	8.88
5,668	637200.00	4270860.00	UCART1	8.78
5,669	637240.00	4270860.00	UCART1	8.45
5,670	637280.00	4270860.00	UCART1	8.25
5,671	637320.00	4270860.00	UCART1	7.86
5,672	637440.00	4270860.00	UCART1	4.57
5,673	637560.00	4270860.00	UCART1	7.44
5,674	637680.00	4270860.00	UCART1	9.57
5,675	637720.00	4270860.00	UCART1	10.22
5,676	637760.00	4270860.00	UCART1	10.63
5,677	637800.00	4270860.00	UCART1	10.48
5,678	637840.00	4270860.00	UCART1	10.36
5,679	637880.00	4270860.00	UCART1	10.36
5,680	637920.00	4270860.00	UCART1	10.36
5,681	637960.00	4270860.00	UCART1	10.36
5,682	638000.00	4270860.00	UCART1	10.63
5,683	638040.00	4270860.00	UCART1	10.67
5,684	638080.00	4270860.00	UCART1	10.67
5,685	638120.00	4270860.00	UCART1	10.67
5,686	638160.00	4270860.00	UCART1	10.67
5,687	638200.00	4270860.00	UCART1	10.67
5,688	638240.00	4270860.00	UCART1	10.67
5,689	638280.00	4270860.00	UCART1	10.67
5,690	637120.00	4270900.00	UCART1	9.01
5,691	637160.00	4270900.00	UCART1	8.85
5,692	637200.00	4270900.00	UCART1	8.78

5,693	637240.00	4270900.00	UCART1	8.53
5,694	637280.00	4270900.00	UCART1	8.27
5,695	637320.00	4270900.00	UCART1	7.86
5,696	637680.00	4270900.00	UCART1	9.57
5,697	637720.00	4270900.00	UCART1	10.36
5,698	637760.00	4270900.00	UCART1	10.44
5,699	637800.00	4270900.00	UCART1	10.11
5,700	637840.00	4270900.00	UCART1	10.11
5,701	637880.00	4270900.00	UCART1	10.11
5,702	637920.00	4270900.00	UCART1	10.16
5,703	637960.00	4270900.00	UCART1	10.36
5,704	638000.00	4270900.00	UCART1	10.63
5,705	638040.00	4270900.00	UCART1	10.67
5,706	638080.00	4270900.00	UCART1	10.67
5,707	638120.00	4270900.00	UCART1	10.67
5,708	638160.00	4270900.00	UCART1	10.67
5,709	638200.00	4270900.00	UCART1	10.67
5,710	638240.00	4270900.00	UCART1	10.67
5,711	638280.00	4270900.00	UCART1	10.67
5,712	637120.00	4270940.00	UCART1	9.01
5,713	637160.00	4270940.00	UCART1	8.85
5,714	637200.00	4270940.00	UCART1	8.79
5,715	637240.00	4270940.00	UCART1	8.56
5,716	637280.00	4270940.00	UCART1	8.53
5,717	637320.00	4270940.00	UCART1	8.22
5,718	637360.00	4270940.00	UCART1	7.79
5,719	637560.00	4270940.00	UCART1	6.56
5,720	637600.00	4270940.00	UCART1	8.22
5,721	637640.00	4270940.00	UCART1	9.14
5,722	637720.00	4270940.00	UCART1	10.00
5,723	637760.00	4270940.00	UCART1	10.04
5,724	637800.00	4270940.00	UCART1	9.75
5,725	637840.00	4270940.00	UCART1	9.89
5,726	637880.00	4270940.00	UCART1	10.05
5,727	637920.00	4270940.00	UCART1	10.12
5,728	637960.00	4270940.00	UCART1	10.36
5,729	638000.00	4270940.00	UCART1	10.63
5,730	638040.00	4270940.00	UCART1	10.67

5,731	638080.00	4270940.00	UCART1	10.67
5,732	638120.00	4270940.00	UCART1	10.67
5,733	638160.00	4270940.00	UCART1	10.67
5,734	638200.00	4270940.00	UCART1	10.67
5,735	638240.00	4270940.00	UCART1	10.67
5,736	638280.00	4270940.00	UCART1	10.67
5,737	637120.00	4270980.00	UCART1	9.14
5,738	637160.00	4270980.00	UCART1	9.01
5,739	637200.00	4270980.00	UCART1	8.84
5,740	637240.00	4270980.00	UCART1	8.76
5,741	637280.00	4270980.00	UCART1	8.69
5,742	637320.00	4270980.00	UCART1	8.50
5,743	637560.00	4270980.00	UCART1	7.32
5,744	637600.00	4270980.00	UCART1	7.68
5,745	637640.00	4270980.00	UCART1	8.93
5,746	637680.00	4270980.00	UCART1	9.33
5,747	637720.00	4270980.00	UCART1	9.45
5,748	637760.00	4270980.00	UCART1	9.58
5,749	637800.00	4270980.00	UCART1	9.60
5,750	637840.00	4270980.00	UCART1	9.68
5,751	637880.00	4270980.00	UCART1	9.89
5,752	637920.00	4270980.00	UCART1	10.12
5,753	637960.00	4270980.00	UCART1	10.36
5,754	638000.00	4270980.00	UCART1	10.63
5,755	638040.00	4270980.00	UCART1	10.67
5,756	638080.00	4270980.00	UCART1	10.67
5,757	638120.00	4270980.00	UCART1	10.67
5,758	638160.00	4270980.00	UCART1	10.67
5,759	638200.00	4270980.00	UCART1	10.67
5,760	638240.00	4270980.00	UCART1	10.67
5,761	638280.00	4270980.00	UCART1	10.67
5,762	637200.00	4271020.00	UCART1	9.04
5,763	637240.00	4271020.00	UCART1	8.84
5,764	637280.00	4271020.00	UCART1	8.84
5,765	637320.00	4271020.00	UCART1	8.79
5,766	637520.00	4271020.00	UCART1	4.83
5,767	637560.00	4271020.00	UCART1	8.02
5,768	637600.00	4271020.00	UCART1	8.52

5,769	637640.00	4271020.00	UCART1	8.86
5,770	637680.00	4271020.00	UCART1	9.10
5,771	637720.00	4271020.00	UCART1	8.91
5,772	637760.00	4271020.00	UCART1	8.93
5,773	637800.00	4271020.00	UCART1	9.25
5,774	637840.00	4271020.00	UCART1	9.61
5,775	637880.00	4271020.00	UCART1	9.75
5,776	637920.00	4271020.00	UCART1	10.07
5,777	637960.00	4271020.00	UCART1	10.24
5,778	638000.00	4271020.00	UCART1	10.63
5,779	638040.00	4271020.00	UCART1	10.67
5,780	638080.00	4271020.00	UCART1	10.67
5,781	638120.00	4271020.00	UCART1	10.89
5,782	638160.00	4271020.00	UCART1	10.92
5,783	638200.00	4271020.00	UCART1	10.92
5,784	638240.00	4271020.00	UCART1	10.70
5,785	638280.00	4271020.00	UCART1	10.67
5,786	637200.00	4271060.00	UCART1	9.14
5,787	637240.00	4271060.00	UCART1	9.14
5,788	637280.00	4271060.00	UCART1	8.92
5,789	637320.00	4271060.00	UCART1	9.14
5,790	637520.00	4271060.00	UCART1	4.57
5,791	637560.00	4271060.00	UCART1	7.10
5,792	637600.00	4271060.00	UCART1	7.37
5,793	637640.00	4271060.00	UCART1	8.06
5,794	637680.00	4271060.00	UCART1	7.67
5,795	637720.00	4271060.00	UCART1	8.04
5,796	637760.00	4271060.00	UCART1	8.44
5,797	637800.00	4271060.00	UCART1	8.90
5,798	637840.00	4271060.00	UCART1	9.31
5,799	637880.00	4271060.00	UCART1	9.67
5,800	637920.00	4271060.00	UCART1	9.81
5,801	637960.00	4271060.00	UCART1	10.22
5,802	638000.00	4271060.00	UCART1	10.63
5,803	638040.00	4271060.00	UCART1	10.67
5,804	638080.00	4271060.00	UCART1	10.80
5,805	638120.00	4271060.00	UCART1	10.92
5,806	638160.00	4271060.00	UCART1	10.92

5,807	638200.00	4271060.00	UCART1	10.79
5,808	638240.00	4271060.00	UCART1	10.67
5,809	638280.00	4271060.00	UCART1	10.57
5,810	637200.00	4271100.00	UCART1	9.14
5,811	637240.00	4271100.00	UCART1	9.14
5,812	637280.00	4271100.00	UCART1	9.14
5,813	637520.00	4271100.00	UCART1	4.57
5,814	637560.00	4271100.00	UCART1	4.57
5,815	637600.00	4271100.00	UCART1	4.57
5,816	637640.00	4271100.00	UCART1	7.22
5,817	637680.00	4271100.00	UCART1	7.62
5,818	637720.00	4271100.00	UCART1	7.78
5,819	637760.00	4271100.00	UCART1	8.19
5,820	637800.00	4271100.00	UCART1	8.75
5,821	637840.00	4271100.00	UCART1	9.15
5,822	637880.00	4271100.00	UCART1	9.43
5,823	637920.00	4271100.00	UCART1	9.81
5,824	637960.00	4271100.00	UCART1	10.22
5,825	638000.00	4271100.00	UCART1	10.63
5,826	638040.00	4271100.00	UCART1	10.67
5,827	638080.00	4271100.00	UCART1	10.67
5,828	638120.00	4271100.00	UCART1	10.67
5,829	638160.00	4271100.00	UCART1	10.67
5,830	638200.00	4271100.00	UCART1	10.67
5,831	638240.00	4271100.00	UCART1	10.53
5,832	638280.00	4271100.00	UCART1	10.36
5,833	637560.00	4271140.00	UCART1	4.57
5,834	637600.00	4271140.00	UCART1	4.57
5,835	637640.00	4271140.00	UCART1	7.22
5,836	637680.00	4271140.00	UCART1	7.62
5,837	637720.00	4271140.00	UCART1	7.78
5,838	637760.00	4271140.00	UCART1	8.19
5,839	637800.00	4271140.00	UCART1	8.60
5,840	637840.00	4271140.00	UCART1	9.00
5,841	637880.00	4271140.00	UCART1	9.41
5,842	637920.00	4271140.00	UCART1	9.81
5,843	637960.00	4271140.00	UCART1	10.22
5,844	638000.00	4271140.00	UCART1	10.63

5,845	638040.00	4271140.00	UCART1	10.67
5,846	638080.00	4271140.00	UCART1	10.67
5,847	638120.00	4271140.00	UCART1	10.67
5,848	638160.00	4271140.00	UCART1	10.67
5,849	638200.00	4271140.00	UCART1	10.53
5,850	638240.00	4271140.00	UCART1	10.37
5,851	638280.00	4271140.00	UCART1	10.31
5,852	637640.00	4271180.00	UCART1	7.22
5,853	637680.00	4271180.00	UCART1	7.77
5,854	637720.00	4271180.00	UCART1	8.08
5,855	637760.00	4271180.00	UCART1	7.91
5,856	637800.00	4271180.00	UCART1	8.35
5,857	637840.00	4271180.00	UCART1	9.00
5,858	637880.00	4271180.00	UCART1	9.41
5,859	637920.00	4271180.00	UCART1	9.81
5,860	637960.00	4271180.00	UCART1	10.22
5,861	638000.00	4271180.00	UCART1	10.63
5,862	638040.00	4271180.00	UCART1	10.67
5,863	638080.00	4271180.00	UCART1	10.51
5,864	638120.00	4271180.00	UCART1	10.36
5,865	638160.00	4271180.00	UCART1	10.36
5,866	638200.00	4271180.00	UCART1	10.36
5,867	638240.00	4271180.00	UCART1	10.32
5,868	638280.00	4271180.00	UCART1	10.05
5,869	637800.00	4271220.00	UCART1	8.38
5,870	637840.00	4271220.00	UCART1	9.16
5,871	637880.00	4271220.00	UCART1	9.43
5,872	637920.00	4271220.00	UCART1	9.81
5,873	637960.00	4271220.00	UCART1	10.22
5,874	638000.00	4271220.00	UCART1	10.63
5,875	638040.00	4271220.00	UCART1	10.67
5,876	638080.00	4271220.00	UCART1	10.51
5,877	638120.00	4271220.00	UCART1	10.36
5,878	638160.00	4271220.00	UCART1	10.36
5,879	638200.00	4271220.00	UCART1	10.28
5,880	638240.00	4271220.00	UCART1	10.08
5,881	638280.00	4271220.00	UCART1	9.87
5,882	637800.00	4271260.00	UCART1	8.62

5,883	637840.00	4271260.00	UCART1	9.31
5,884	637880.00	4271260.00	UCART1	9.45
5,885	637920.00	4271260.00	UCART1	9.81
5,886	637960.00	4271260.00	UCART1	10.22
5,887	638000.00	4271260.00	UCART1	10.63
5,888	638040.00	4271260.00	UCART1	10.67
5,889	638080.00	4271260.00	UCART1	10.51
5,890	638120.00	4271260.00	UCART1	10.36
5,891	638160.00	4271260.00	UCART1	10.31
5,892	638200.00	4271260.00	UCART1	10.08
5,893	638240.00	4271260.00	UCART1	10.06
5,894	638280.00	4271260.00	UCART1	9.75
5,895	637800.00	4271300.00	UCART1	8.85
5,896	637840.00	4271300.00	UCART1	9.03
5,897	637880.00	4271300.00	UCART1	9.41
5,898	637920.00	4271300.00	UCART1	9.81
5,899	637960.00	4271300.00	UCART1	10.22
5,900	638000.00	4271300.00	UCART1	10.63
5,901	638040.00	4271300.00	UCART1	10.67
5,902	638080.00	4271300.00	UCART1	10.51
5,903	638120.00	4271300.00	UCART1	10.36
5,904	638160.00	4271300.00	UCART1	10.26
5,905	638200.00	4271300.00	UCART1	10.06
5,906	638240.00	4271300.00	UCART1	10.01
5,907	638280.00	4271300.00	UCART1	9.75
5,908	637800.00	4271340.00	UCART1	8.90
5,909	637840.00	4271340.00	UCART1	9.14
5,910	637880.00	4271340.00	UCART1	9.41
5,911	637920.00	4271340.00	UCART1	9.81
5,912	637960.00	4271340.00	UCART1	10.22
5,913	638000.00	4271340.00	UCART1	10.63
5,914	638040.00	4271340.00	UCART1	10.67
5,915	638080.00	4271340.00	UCART1	10.51
5,916	638120.00	4271340.00	UCART1	10.36
5,917	638160.00	4271340.00	UCART1	10.06
5,918	638200.00	4271340.00	UCART1	10.06
5,919	638240.00	4271340.00	UCART1	9.79
5,920	638280.00	4271340.00	UCART1	9.75

5,921	637800.00	4271380.00	UCART1	8.90
5,922	637840.00	4271380.00	UCART1	9.14
5,923	637880.00	4271380.00	UCART1	9.41
5,924	637920.00	4271380.00	UCART1	9.81
5,925	637960.00	4271380.00	UCART1	10.22
5,926	638000.00	4271380.00	UCART1	10.63
5,927	638040.00	4271380.00	UCART1	10.67
5,928	638080.00	4271380.00	UCART1	10.51
5,929	638120.00	4271380.00	UCART1	10.36
5,930	638160.00	4271380.00	UCART1	10.06
5,931	638200.00	4271380.00	UCART1	10.06
5,932	638240.00	4271380.00	UCART1	9.79
5,933	638280.00	4271380.00	UCART1	9.75
5,934	637800.00	4271420.00	UCART1	8.89
5,935	637840.00	4271420.00	UCART1	9.12
5,936	637880.00	4271420.00	UCART1	9.41
5,937	637920.00	4271420.00	UCART1	9.81
5,938	637960.00	4271420.00	UCART1	10.22
5,939	638000.00	4271420.00	UCART1	10.63
5,940	638040.00	4271420.00	UCART1	10.67
5,941	638080.00	4271420.00	UCART1	10.51
5,942	638120.00	4271420.00	UCART1	10.36
5,943	638160.00	4271420.00	UCART1	10.06
5,944	638200.00	4271420.00	UCART1	9.90
5,945	638240.00	4271420.00	UCART1	9.75
5,946	638280.00	4271420.00	UCART1	9.69
5,947	637800.00	4271460.00	UCART1	8.72
5,948	637840.00	4271460.00	UCART1	9.00
5,949	637880.00	4271460.00	UCART1	9.41
5,950	637920.00	4271460.00	UCART1	9.81
5,951	637960.00	4271460.00	UCART1	10.22
5,952	638000.00	4271460.00	UCART1	10.63
5,953	638040.00	4271460.00	UCART1	10.64
5,954	638080.00	4271460.00	UCART1	10.43
5,955	638120.00	4271460.00	UCART1	10.36
5,956	638160.00	4271460.00	UCART1	10.03
5,957	638200.00	4271460.00	UCART1	9.82
5,958	638240.00	4271460.00	UCART1	9.75

5,959	638280.00	4271460.00	UCART1	9.57
5,960	637800.00	4271500.00	UCART1	8.14
5,961	637840.00	4271500.00	UCART1	8.88
5,962	637880.00	4271500.00	UCART1	9.41
5,963	637920.00	4271500.00	UCART1	9.81
5,964	637960.00	4271500.00	UCART1	10.22
5,965	638000.00	4271500.00	UCART1	10.63
5,966	638040.00	4271500.00	UCART1	10.61
5,967	638080.00	4271500.00	UCART1	10.36
5,968	638120.00	4271500.00	UCART1	10.14
5,969	638160.00	4271500.00	UCART1	10.00
5,970	638200.00	4271500.00	UCART1	9.75
5,971	638240.00	4271500.00	UCART1	9.53
5,972	638280.00	4271500.00	UCART1	9.45
5,973	637800.00	4271540.00	UCART1	7.85
5,974	637840.00	4271540.00	UCART1	8.86
5,975	637880.00	4271540.00	UCART1	9.41
5,976	637920.00	4271540.00	UCART1	9.81
5,977	637960.00	4271540.00	UCART1	10.22
5,978	638000.00	4271540.00	UCART1	10.63
5,979	638040.00	4271540.00	UCART1	10.67
5,980	638080.00	4271540.00	UCART1	10.51
5,981	638120.00	4271540.00	UCART1	10.10
5,982	638160.00	4271540.00	UCART1	9.74
5,983	638200.00	4271540.00	UCART1	9.57
5,984	638240.00	4271540.00	UCART1	9.40
5,985	638280.00	4271540.00	UCART1	9.14
5,986	637800.00	4271580.00	UCART1	8.20
5,987	637840.00	4271580.00	UCART1	8.93
5,988	637880.00	4271580.00	UCART1	9.41
5,989	637920.00	4271580.00	UCART1	9.81
5,990	637960.00	4271580.00	UCART1	10.22
5,991	638000.00	4271580.00	UCART1	10.63
5,992	638040.00	4271580.00	UCART1	10.64
5,993	638080.00	4271580.00	UCART1	10.43
5,994	638120.00	4271580.00	UCART1	10.10
5,995	638160.00	4271580.00	UCART1	9.69
5,996	638200.00	4271580.00	UCART1	9.37

5,997	638240.00	4271580.00	UCART1	9.16
5,998	638280.00	4271580.00	UCART1	9.14
5,999	637800.00	4271620.00	UCART1	8.56
6,000	637840.00	4271620.00	UCART1	9.00
6,001	637880.00	4271620.00	UCART1	9.41
6,002	637920.00	4271620.00	UCART1	9.81
6,003	637960.00	4271620.00	UCART1	10.22
6,004	638000.00	4271620.00	UCART1	10.63
6,005	638040.00	4271620.00	UCART1	10.61
6,006	638080.00	4271620.00	UCART1	10.23
6,007	638120.00	4271620.00	UCART1	10.07
6,008	638160.00	4271620.00	UCART1	9.69
6,009	638200.00	4271620.00	UCART1	9.29
6,010	638240.00	4271620.00	UCART1	9.14
6,011	638280.00	4271620.00	UCART1	9.20
6,012	637800.00	4271660.00	UCART1	8.70
6,013	637840.00	4271660.00	UCART1	9.31
6,014	637880.00	4271660.00	UCART1	9.71
6,015	637920.00	4271660.00	UCART1	9.87
6,016	637960.00	4271660.00	UCART1	10.34
6,017	638000.00	4271660.00	UCART1	10.63
6,018	638040.00	4271660.00	UCART1	10.61
6,019	638080.00	4271660.00	UCART1	10.20
6,020	638120.00	4271660.00	UCART1	9.79
6,021	638160.00	4271660.00	UCART1	9.69
6,022	638200.00	4271660.00	UCART1	9.20
6,023	638240.00	4271660.00	UCART1	9.12
6,024	638280.00	4271660.00	UCART1	9.45
6,025	637800.00	4271700.00	UCART1	8.90
6,026	637840.00	4271700.00	UCART1	9.31
6,027	637880.00	4271700.00	UCART1	9.71
6,028	637920.00	4271700.00	UCART1	9.81
6,029	637960.00	4271700.00	UCART1	10.22
6,030	638000.00	4271700.00	UCART1	10.36
6,031	638040.00	4271700.00	UCART1	10.33
6,032	638080.00	4271700.00	UCART1	10.05
6,033	638120.00	4271700.00	UCART1	9.77
6,034	638160.00	4271700.00	UCART1	9.57

6,035	638200.00	4271700.00	UCART1	8.55
6,036	638240.00	4271700.00	UCART1	8.96
6,037	638280.00	4271700.00	UCART1	9.45
6,038	637800.00	4271740.00	UCART1	9.10
6,039	637840.00	4271740.00	UCART1	9.31
6,040	637880.00	4271740.00	UCART1	9.71
6,041	637920.00	4271740.00	UCART1	9.81
6,042	637960.00	4271740.00	UCART1	10.09
6,043	638000.00	4271740.00	UCART1	10.07
6,044	638040.00	4271740.00	UCART1	9.80
6,045	638080.00	4271740.00	UCART1	9.78
6,046	638120.00	4271740.00	UCART1	9.75
6,047	638160.00	4271740.00	UCART1	9.30
6,048	638200.00	4271740.00	UCART1	8.77
6,049	638240.00	4271740.00	UCART1	9.33
6,050	638280.00	4271740.00	UCART1	9.50
6,051	637800.00	4271780.00	UCART1	9.46
6,052	637840.00	4271780.00	UCART1	9.50
6,053	637880.00	4271780.00	UCART1	9.72
6,054	637920.00	4271780.00	UCART1	9.70
6,055	637960.00	4271780.00	UCART1	9.73
6,056	638000.00	4271780.00	UCART1	9.75
6,057	638040.00	4271780.00	UCART1	9.74
6,058	638080.00	4271780.00	UCART1	9.70
6,059	638120.00	4271780.00	UCART1	9.75
6,060	638160.00	4271780.00	UCART1	8.98
6,061	638200.00	4271780.00	UCART1	8.32
6,062	638240.00	4271780.00	UCART1	9.42
6,063	638280.00	4271780.00	UCART1	9.55
6,064	637800.00	4271820.00	UCART1	9.63
6,065	637840.00	4271820.00	UCART1	9.75
6,066	637880.00	4271820.00	UCART1	9.62
6,067	637920.00	4271820.00	UCART1	9.45
6,068	637960.00	4271820.00	UCART1	9.53
6,069	638000.00	4271820.00	UCART1	9.60
6,070	638040.00	4271820.00	UCART1	9.57
6,071	638080.00	4271820.00	UCART1	9.45
6,072	638120.00	4271820.00	UCART1	9.45

6,073	638160.00	4271820.00	UCART1	8.26
6,074	638200.00	4271820.00	UCART1	9.24
6,075	638240.00	4271820.00	UCART1	9.45
6,076	638280.00	4271820.00	UCART1	9.78
6,077	637800.00	4271860.00	UCART1	9.55
6,078	637840.00	4271860.00	UCART1	9.75
6,079	637880.00	4271860.00	UCART1	9.49
6,080	637920.00	4271860.00	UCART1	9.45
6,081	637960.00	4271860.00	UCART1	9.45
6,082	638000.00	4271860.00	UCART1	9.45
6,083	638040.00	4271860.00	UCART1	9.45
6,084	638080.00	4271860.00	UCART1	9.31
6,085	638120.00	4271860.00	UCART1	8.04
6,086	638160.00	4271860.00	UCART1	8.46
6,087	638200.00	4271860.00	UCART1	9.31
6,088	638240.00	4271860.00	UCART1	9.67
6,089	638280.00	4271860.00	UCART1	9.81
6,090	637800.00	4271860.00	UCART1	9.55
6,091	637850.00	4271860.00	UCART1	9.75
6,092	637900.00	4271860.00	UCART1	9.45
6,093	637950.00	4271860.00	UCART1	9.45
6,094	638000.00	4271860.00	UCART1	9.45
6,095	638050.00	4271860.00	UCART1	9.45
6,096	638100.00	4271860.00	UCART1	8.93
6,097	638150.00	4271860.00	UCART1	8.23
6,098	638200.00	4271860.00	UCART1	9.31
6,099	638250.00	4271860.00	UCART1	9.71
6,100	637800.00	4271910.00	UCART1	9.51
6,101	637850.00	4271910.00	UCART1	8.74
6,102	637900.00	4271910.00	UCART1	7.94
6,103	637950.00	4271910.00	UCART1	8.87
6,104	638000.00	4271910.00	UCART1	7.99
6,105	638050.00	4271910.00	UCART1	8.32
6,106	638100.00	4271910.00	UCART1	9.05
6,107	638150.00	4271910.00	UCART1	9.30
6,108	638200.00	4271910.00	UCART1	9.53
6,109	638250.00	4271910.00	UCART1	9.81
6,110	637800.00	4271960.00	UCART1	6.51

6,111	637850.00	4271960.00	UCART1	8.48
6,112	637900.00	4271960.00	UCART1	9.20
6,113	637950.00	4271960.00	UCART1	9.45
6,114	638000.00	4271960.00	UCART1	9.45
6,115	638050.00	4271960.00	UCART1	9.45
6,116	638100.00	4271960.00	UCART1	9.46
6,117	638150.00	4271960.00	UCART1	9.50
6,118	638200.00	4271960.00	UCART1	9.75
6,119	638250.00	4271960.00	UCART1	10.06
6,120	637800.00	4272010.00	UCART1	9.40
6,121	637850.00	4272010.00	UCART1	9.44
6,122	637900.00	4272010.00	UCART1	9.45
6,123	637950.00	4272010.00	UCART1	9.70
6,124	638000.00	4272010.00	UCART1	9.70
6,125	638050.00	4272010.00	UCART1	9.70
6,126	638100.00	4272010.00	UCART1	9.71
6,127	638150.00	4272010.00	UCART1	9.75
6,128	638200.00	4272010.00	UCART1	10.01
6,129	638250.00	4272010.00	UCART1	10.06
6,130	637800.00	4272060.00	UCART1	9.63
6,131	637850.00	4272060.00	UCART1	9.75
6,132	637900.00	4272060.00	UCART1	9.84
6,133	637950.00	4272060.00	UCART1	9.91
6,134	638000.00	4272060.00	UCART1	9.91
6,135	638050.00	4272060.00	UCART1	9.99
6,136	638100.00	4272060.00	UCART1	10.06
6,137	638150.00	4272060.00	UCART1	10.06
6,138	638200.00	4272060.00	UCART1	10.06
6,139	638250.00	4272060.00	UCART1	10.24
6,140	637800.00	4272110.00	UCART1	10.11
6,141	637850.00	4272110.00	UCART1	10.11
6,142	637900.00	4272110.00	UCART1	10.11
6,143	637950.00	4272110.00	UCART1	10.11
6,144	638000.00	4272110.00	UCART1	10.33
6,145	638050.00	4272110.00	UCART1	10.36
6,146	638100.00	4272110.00	UCART1	10.36
6,147	638150.00	4272110.00	UCART1	10.36
6,148	638200.00	4272110.00	UCART1	10.36

6,149	638250.00	4272110.00	UCART1	10.36
6,150	637800.00	4272160.00	UCART1	10.36
6,151	637850.00	4272160.00	UCART1	10.36
6,152	637900.00	4272160.00	UCART1	10.36
6,153	637950.00	4272160.00	UCART1	10.36
6,154	638000.00	4272160.00	UCART1	10.58
6,155	638050.00	4272160.00	UCART1	10.62
6,156	638100.00	4272160.00	UCART1	10.41
6,157	638150.00	4272160.00	UCART1	10.62
6,158	638200.00	4272160.00	UCART1	10.48
6,159	638250.00	4272160.00	UCART1	10.36
6,160	637800.00	4272210.00	UCART1	10.82
6,161	637850.00	4272210.00	UCART1	10.82
6,162	637900.00	4272210.00	UCART1	10.59
6,163	637950.00	4272210.00	UCART1	10.70
6,164	638000.00	4272210.00	UCART1	10.82
6,165	638050.00	4272210.00	UCART1	10.89
6,166	638100.00	4272210.00	UCART1	10.82
6,167	638150.00	4272210.00	UCART1	10.82
6,168	638200.00	4272210.00	UCART1	10.74
6,169	638250.00	4272210.00	UCART1	10.64
6,170	637800.00	4272260.00	UCART1	11.58
6,171	637850.00	4272260.00	UCART1	11.34
6,172	637900.00	4272260.00	UCART1	11.02
6,173	637950.00	4272260.00	UCART1	11.09
6,174	638000.00	4272260.00	UCART1	11.33
6,175	638050.00	4272260.00	UCART1	11.33
6,176	638100.00	4272260.00	UCART1	11.32
6,177	638150.00	4272260.00	UCART1	11.06
6,178	638200.00	4272260.00	UCART1	11.02
6,179	638250.00	4272260.00	UCART1	10.71
6,180	637800.00	4272310.00	UCART1	12.14
6,181	637850.00	4272310.00	UCART1	11.88
6,182	637900.00	4272310.00	UCART1	11.65
6,183	637950.00	4272310.00	UCART1	11.59
6,184	638000.00	4272310.00	UCART1	12.06
6,185	638050.00	4272310.00	UCART1	11.84
6,186	638100.00	4272310.00	UCART1	11.78

6,187	638150.00	4272310.00	UCART1	11.53
6,188	638200.00	4272310.00	UCART1	11.14
6,189	638250.00	4272310.00	UCART1	10.91
6,190	637800.00	4272360.00	UCART1	12.44
6,191	637850.00	4272360.00	UCART1	12.19
6,192	637900.00	4272360.00	UCART1	11.96
6,193	637950.00	4272360.00	UCART1	11.92
6,194	638000.00	4272360.00	UCART1	12.17
6,195	638050.00	4272360.00	UCART1	12.26
6,196	638100.00	4272360.00	UCART1	12.01
6,197	638150.00	4272360.00	UCART1	11.89
6,198	638200.00	4272360.00	UCART1	11.81
6,199	638250.00	4272360.00	UCART1	11.52
6,200	637800.00	4272410.00	UCART1	12.15
6,201	637850.00	4272410.00	UCART1	12.19
6,202	637900.00	4272410.00	UCART1	12.19
6,203	637950.00	4272410.00	UCART1	12.19
6,204	638000.00	4272410.00	UCART1	12.24
6,205	638050.00	4272410.00	UCART1	12.50
6,206	638100.00	4272410.00	UCART1	12.24
6,207	638150.00	4272410.00	UCART1	12.24
6,208	638200.00	4272410.00	UCART1	12.19
6,209	638250.00	4272410.00	UCART1	12.14
6,210	637800.00	4272460.00	UCART1	11.23
6,211	637850.00	4272460.00	UCART1	11.90
6,212	637900.00	4272460.00	UCART1	12.19
6,213	637950.00	4272460.00	UCART1	12.40
6,214	638000.00	4272460.00	UCART1	12.46
6,215	638050.00	4272460.00	UCART1	12.50
6,216	638100.00	4272460.00	UCART1	12.50
6,217	638150.00	4272460.00	UCART1	12.50
6,218	638200.00	4272460.00	UCART1	12.45
6,219	638250.00	4272460.00	UCART1	12.45
6,220	637800.00	4272510.00	UCART1	8.17
6,221	637850.00	4272510.00	UCART1	11.37
6,222	637900.00	4272510.00	UCART1	11.73
6,223	637950.00	4272510.00	UCART1	12.10
6,224	638000.00	4272510.00	UCART1	12.08

6,225	638050.00	4272510.00	UCART1	12.20
6,226	638100.00	4272510.00	UCART1	12.53
6,227	638150.00	4272510.00	UCART1	12.52
6,228	638200.00	4272510.00	UCART1	12.49
6,229	638250.00	4272510.00	UCART1	12.10
6,230	637800.00	4272560.00	UCART1	8.20
6,231	637850.00	4272560.00	UCART1	10.87
6,232	637900.00	4272560.00	UCART1	11.23
6,233	637950.00	4272560.00	UCART1	11.53
6,234	638000.00	4272560.00	UCART1	11.51
6,235	638050.00	4272560.00	UCART1	11.70
6,236	638100.00	4272560.00	UCART1	12.58
6,237	638150.00	4272560.00	UCART1	12.32
6,238	637800.00	4272610.00	UCART1	7.95
6,239	637850.00	4272610.00	UCART1	10.04
6,240	637900.00	4272610.00	UCART1	10.60
6,241	637950.00	4272610.00	UCART1	10.77
6,242	638000.00	4272610.00	UCART1	10.75
6,243	638050.00	4272610.00	UCART1	9.40
6,244	638100.00	4272610.00	UCART1	10.60
6,245	638150.00	4272610.00	UCART1	10.55
6,246	637800.00	4272660.00	UCART1	7.93
6,247	637850.00	4272660.00	UCART1	9.54
6,248	637900.00	4272660.00	UCART1	10.22
6,249	637800.00	4272710.00	UCART1	7.93
6,250	637850.00	4272710.00	UCART1	9.41
6,251	637900.00	4272710.00	UCART1	10.22
6,252	637800.00	4272760.00	UCART1	7.93
6,253	637850.00	4272760.00	UCART1	9.63
6,254	637900.00	4272760.00	UCART1	10.22
6,255	637800.00	4272810.00	UCART1	8.05
6,256	637850.00	4272810.00	UCART1	9.54
6,257	637900.00	4272810.00	UCART1	9.84
6,258	637800.00	4272860.00	UCART1	8.15
6,259	637850.00	4272860.00	UCART1	8.19
6,260	637900.00	4272860.00	UCART1	7.84
6,261	637800.00	4272910.00	UCART1	10.73
6,262	637850.00	4272910.00	UCART1	10.97

6,263	637900.00	4272910.00	UCART1	9.98
6,264	637800.00	4272960.00	UCART1	11.22
6,265	637850.00	4272960.00	UCART1	11.45
6,266	637900.00	4272960.00	UCART1	10.96
6,267	637800.00	4273010.00	UCART1	11.99
6,268	637850.00	4273010.00	UCART1	11.97
6,269	638370.00	4269975.00	UCART1	10.06
6,270	638420.00	4269975.00	UCART1	10.06
6,271	638470.00	4269975.00	UCART1	10.06
6,272	638520.00	4269975.00	UCART1	10.06
6,273	638570.00	4269975.00	UCART1	10.06
6,274	638620.00	4269975.00	UCART1	10.06
6,275	638670.00	4269975.00	UCART1	10.06
6,276	638720.00	4269975.00	UCART1	10.32
6,277	638770.00	4269975.00	UCART1	10.36
6,278	638820.00	4269975.00	UCART1	10.43
6,279	638870.00	4269975.00	UCART1	10.67
6,280	638920.00	4269975.00	UCART1	10.67
6,281	638970.00	4269975.00	UCART1	10.61
6,282	639020.00	4269975.00	UCART1	10.36
6,283	639070.00	4269975.00	UCART1	10.36
6,284	639120.00	4269975.00	UCART1	10.36
6,285	639170.00	4269975.00	UCART1	10.63
6,286	639220.00	4269975.00	UCART1	10.67
6,287	639270.00	4269975.00	UCART1	10.67
6,288	638370.00	4270025.00	UCART1	10.06
6,289	638420.00	4270025.00	UCART1	10.06
6,290	638470.00	4270025.00	UCART1	10.06
6,291	638520.00	4270025.00	UCART1	10.06
6,292	638570.00	4270025.00	UCART1	10.06
6,293	638620.00	4270025.00	UCART1	10.26
6,294	638670.00	4270025.00	UCART1	10.36
6,295	638720.00	4270025.00	UCART1	10.36
6,296	638770.00	4270025.00	UCART1	10.36
6,297	638820.00	4270025.00	UCART1	10.67
6,298	638870.00	4270025.00	UCART1	10.49
6,299	638920.00	4270025.00	UCART1	10.36
6,300	638970.00	4270025.00	UCART1	10.40

6,301	639020.00	4270025.00	UCART1	10.57
6,302	639070.00	4270025.00	UCART1	10.57
6,303	639120.00	4270025.00	UCART1	10.67
6,304	639170.00	4270025.00	UCART1	10.67
6,305	639220.00	4270025.00	UCART1	10.67
6,306	639270.00	4270025.00	UCART1	10.67
6,307	638370.00	4270075.00	UCART1	10.30
6,308	638420.00	4270075.00	UCART1	10.06
6,309	638470.00	4270075.00	UCART1	10.06
6,310	638520.00	4270075.00	UCART1	10.20
6,311	638570.00	4270075.00	UCART1	10.36
6,312	638620.00	4270075.00	UCART1	10.36
6,313	638670.00	4270075.00	UCART1	10.36
6,314	638720.00	4270075.00	UCART1	10.36
6,315	638770.00	4270075.00	UCART1	10.57
6,316	638820.00	4270075.00	UCART1	10.67
6,317	638870.00	4270075.00	UCART1	10.67
6,318	638920.00	4270075.00	UCART1	10.67
6,319	638970.00	4270075.00	UCART1	10.67
6,320	639020.00	4270075.00	UCART1	10.67
6,321	639070.00	4270075.00	UCART1	10.67
6,322	639120.00	4270075.00	UCART1	10.67
6,323	639170.00	4270075.00	UCART1	10.67
6,324	639220.00	4270075.00	UCART1	10.67
6,325	639270.00	4270075.00	UCART1	10.67
6,326	638370.00	4270125.00	UCART1	10.36
6,327	638420.00	4270125.00	UCART1	10.10
6,328	638470.00	4270125.00	UCART1	10.22
6,329	638520.00	4270125.00	UCART1	10.36
6,330	638570.00	4270125.00	UCART1	10.36
6,331	638620.00	4270125.00	UCART1	10.53
6,332	638670.00	4270125.00	UCART1	10.67
6,333	638720.00	4270125.00	UCART1	10.67
6,334	638770.00	4270125.00	UCART1	10.67
6,335	638820.00	4270125.00	UCART1	10.67
6,336	638870.00	4270125.00	UCART1	10.67
6,337	638920.00	4270125.00	UCART1	10.67
6,338	638970.00	4270125.00	UCART1	10.67

6,339	639020.00	4270125.00	UCART1	10.67
6,340	639070.00	4270125.00	UCART1	10.67
6,341	639120.00	4270125.00	UCART1	10.67
6,342	639170.00	4270125.00	UCART1	10.67
6,343	639220.00	4270125.00	UCART1	10.67
6,344	639270.00	4270125.00	UCART1	10.67
6,345	639320.00	4270125.00	UCART1	10.93
6,346	639370.00	4270125.00	UCART1	10.97
6,347	638370.00	4270175.00	UCART1	10.36
6,348	638420.00	4270175.00	UCART1	10.36
6,349	638470.00	4270175.00	UCART1	10.36
6,350	638520.00	4270175.00	UCART1	10.38
6,351	638570.00	4270175.00	UCART1	10.64
6,352	638620.00	4270175.00	UCART1	10.67
6,353	638670.00	4270175.00	UCART1	10.67
6,354	638720.00	4270175.00	UCART1	10.67
6,355	638770.00	4270175.00	UCART1	10.67
6,356	638820.00	4270175.00	UCART1	10.67
6,357	638870.00	4270175.00	UCART1	10.67
6,358	638920.00	4270175.00	UCART1	10.67
6,359	638970.00	4270175.00	UCART1	10.67
6,360	639020.00	4270175.00	UCART1	10.67
6,361	639070.00	4270175.00	UCART1	10.78
6,362	639120.00	4270175.00	UCART1	10.83
6,363	639170.00	4270175.00	UCART1	10.85
6,364	639220.00	4270175.00	UCART1	10.93
6,365	639270.00	4270175.00	UCART1	11.01
6,366	639320.00	4270175.00	UCART1	11.18
6,367	639370.00	4270175.00	UCART1	11.23
6,368	638370.00	4270225.00	UCART1	10.63
6,369	638420.00	4270225.00	UCART1	10.38
6,370	638470.00	4270225.00	UCART1	10.36
6,371	638520.00	4270225.00	UCART1	10.38
6,372	638570.00	4270225.00	UCART1	10.64
6,373	638620.00	4270225.00	UCART1	10.67
6,374	638670.00	4270225.00	UCART1	10.67
6,375	638720.00	4270225.00	UCART1	10.67
6,376	638770.00	4270225.00	UCART1	10.67

6,377	638820.00	4270225.00	UCART1	10.69
6,378	638870.00	4270225.00	UCART1	10.77
6,379	638920.00	4270225.00	UCART1	10.77
6,380	638970.00	4270225.00	UCART1	10.99
6,381	639020.00	4270225.00	UCART1	11.08
6,382	639070.00	4270225.00	UCART1	11.08
6,383	639120.00	4270225.00	UCART1	11.08
6,384	639170.00	4270225.00	UCART1	11.08
6,385	639220.00	4270225.00	UCART1	11.38
6,386	639270.00	4270225.00	UCART1	11.38
6,387	639320.00	4270225.00	UCART1	11.38
6,388	639370.00	4270225.00	UCART1	11.64
6,389	638370.00	4270275.00	UCART1	10.67
6,390	638420.00	4270275.00	UCART1	10.67
6,391	638470.00	4270275.00	UCART1	10.67
6,392	638520.00	4270275.00	UCART1	10.67
6,393	638570.00	4270275.00	UCART1	10.67
6,394	638620.00	4270275.00	UCART1	10.67
6,395	638670.00	4270275.00	UCART1	10.67
6,396	638720.00	4270275.00	UCART1	10.67
6,397	638770.00	4270275.00	UCART1	10.97
6,398	638820.00	4270275.00	UCART1	10.97
6,399	638870.00	4270275.00	UCART1	11.24
6,400	638920.00	4270275.00	UCART1	11.28
6,401	638970.00	4270275.00	UCART1	11.34
6,402	639020.00	4270275.00	UCART1	11.58
6,403	639070.00	4270275.00	UCART1	11.58
6,404	639120.00	4270275.00	UCART1	11.58
6,405	639170.00	4270275.00	UCART1	11.85
6,406	639220.00	4270275.00	UCART1	11.58
6,407	639270.00	4270275.00	UCART1	11.58
6,408	639320.00	4270275.00	UCART1	11.85
6,409	638370.00	4270325.00	UCART1	10.67
6,410	638420.00	4270325.00	UCART1	10.67
6,411	638470.00	4270325.00	UCART1	10.67
6,412	638520.00	4270325.00	UCART1	10.67
6,413	638570.00	4270325.00	UCART1	10.67
6,414	638620.00	4270325.00	UCART1	10.67

6,415	638670.00	4270325.00	UCART1	10.71
6,416	638720.00	4270325.00	UCART1	10.96
6,417	638770.00	4270325.00	UCART1	10.97
6,418	638820.00	4270325.00	UCART1	11.28
6,419	638870.00	4270325.00	UCART1	11.45
6,420	638920.00	4270325.00	UCART1	11.69
6,421	638970.00	4270325.00	UCART1	11.81
6,422	639020.00	4270325.00	UCART1	12.06
6,423	639070.00	4270325.00	UCART1	12.09
6,424	639120.00	4270325.00	UCART1	12.09
6,425	639170.00	4270325.00	UCART1	12.09
6,426	639220.00	4270325.00	UCART1	12.09
6,427	639270.00	4270325.00	UCART1	12.09
6,428	638370.00	4270375.00	UCART1	10.67
6,429	638420.00	4270375.00	UCART1	10.67
6,430	638470.00	4270375.00	UCART1	10.67
6,431	638520.00	4270375.00	UCART1	10.77
6,432	638570.00	4270375.00	UCART1	10.95
6,433	638620.00	4270375.00	UCART1	10.97
6,434	638670.00	4270375.00	UCART1	10.97
6,435	638720.00	4270375.00	UCART1	10.97
6,436	638770.00	4270375.00	UCART1	11.14
6,437	638820.00	4270375.00	UCART1	11.34
6,438	638870.00	4270375.00	UCART1	11.67
6,439	638920.00	4270375.00	UCART1	11.99
6,440	638970.00	4270375.00	UCART1	12.19
6,441	639020.00	4270375.00	UCART1	12.19
6,442	639070.00	4270375.00	UCART1	12.19
6,443	639120.00	4270375.00	UCART1	12.21
6,444	639170.00	4270375.00	UCART1	12.29
6,445	639220.00	4270375.00	UCART1	12.29
6,446	638370.00	4270425.00	UCART1	10.67
6,447	638420.00	4270425.00	UCART1	10.67
6,448	638470.00	4270425.00	UCART1	10.83
6,449	638520.00	4270425.00	UCART1	10.97
6,450	638570.00	4270425.00	UCART1	10.97
6,451	638620.00	4270425.00	UCART1	10.97
6,452	638670.00	4270425.00	UCART1	10.97

6,453	638720.00	4270425.00	UCART1	10.97
6,454	638770.00	4270425.00	UCART1	11.28
6,455	638820.00	4270425.00	UCART1	11.58
6,456	638870.00	4270425.00	UCART1	11.85
6,457	638920.00	4270425.00	UCART1	12.19
6,458	638970.00	4270425.00	UCART1	12.19
6,459	639020.00	4270425.00	UCART1	12.19
6,460	639070.00	4270425.00	UCART1	12.19
6,461	639120.00	4270425.00	UCART1	12.25
6,462	638370.00	4270475.00	UCART1	10.67
6,463	638420.00	4270475.00	UCART1	10.67
6,464	638470.00	4270475.00	UCART1	10.83
6,465	638520.00	4270475.00	UCART1	10.97
6,466	638570.00	4270475.00	UCART1	10.97
6,467	638620.00	4270475.00	UCART1	10.97
6,468	638670.00	4270475.00	UCART1	10.97
6,469	638720.00	4270475.00	UCART1	11.15
6,470	638770.00	4270475.00	UCART1	11.28
6,471	638820.00	4270475.00	UCART1	11.62
6,472	638870.00	4270475.00	UCART1	11.96
6,473	638370.00	4270525.00	UCART1	10.67
6,474	638420.00	4270525.00	UCART1	10.67
6,475	638470.00	4270525.00	UCART1	10.67
6,476	638520.00	4270525.00	UCART1	10.97
6,477	638570.00	4270525.00	UCART1	10.97
6,478	638620.00	4270525.00	UCART1	10.97
6,479	638670.00	4270525.00	UCART1	11.03
6,480	638370.00	4270575.00	UCART1	10.67
6,481	638420.00	4270575.00	UCART1	10.67
6,482	638470.00	4270575.00	UCART1	10.67
6,483	638520.00	4270575.00	UCART1	10.97
6,484	638570.00	4270575.00	UCART1	10.97
6,485	638620.00	4270575.00	UCART1	10.97
6,486	638370.00	4270625.00	UCART1	10.67
6,487	638420.00	4270625.00	UCART1	10.67
6,488	638470.00	4270625.00	UCART1	10.67
6,489	638520.00	4270625.00	UCART1	10.67
6,490	638570.00	4270625.00	UCART1	10.67

6,491	638370.00	4270675.00	UCART1	10.67
6,492	638420.00	4270675.00	UCART1	10.67
6,493	638470.00	4270675.00	UCART1	10.67
6,494	638520.00	4270675.00	UCART1	10.67
6,495	637384.34	4272163.28	UCART1	9.04
6,496	637434.34	4272163.28	UCART1	8.84
6,497	637484.34	4272163.28	UCART1	8.12
6,498	637534.34	4272163.28	UCART1	7.91
6,499	637584.34	4272163.28	UCART1	7.91
6,500	637634.34	4272163.28	UCART1	7.72
6,501	637684.34	4272163.28	UCART1	9.25
6,502	637734.34	4272163.28	UCART1	10.35
6,503	637769.50	4272161.43	UCART1	10.33
6,504	637384.34	4272213.28	UCART1	8.96
6,505	637434.34	4272213.28	UCART1	8.84
6,506	637484.34	4272213.28	UCART1	8.72
6,507	637534.34	4272213.28	UCART1	8.31
6,508	637584.34	4272213.28	UCART1	7.92
6,509	637634.34	4272213.28	UCART1	7.72
6,510	637684.34	4272213.28	UCART1	9.73
6,511	637734.34	4272213.28	UCART1	10.85
6,512	637769.50	4272211.43	UCART1	10.84
6,513	637384.34	4272263.28	UCART1	9.14
6,514	637434.34	4272263.28	UCART1	9.14
6,515	637484.34	4272263.28	UCART1	9.14
6,516	637534.34	4272263.28	UCART1	8.73
6,517	637584.34	4272263.28	UCART1	8.31
6,518	637634.34	4272263.28	UCART1	7.80
6,519	637684.34	4272263.28	UCART1	8.89
6,520	637734.34	4272263.28	UCART1	10.98
6,521	637769.50	4272261.43	UCART1	11.45
6,522	637384.34	4272313.28	UCART1	9.14
6,523	637434.34	4272313.28	UCART1	9.14
6,524	637484.34	4272313.28	UCART1	8.86
6,525	637534.34	4272313.28	UCART1	8.83
6,526	637584.34	4272313.28	UCART1	9.11
6,527	637634.34	4272313.28	UCART1	8.60
6,528	637684.34	4272313.28	UCART1	7.81

6,529	637734.34	4272313.28	UCART1	10.98
6,530	637769.50	4272311.43	UCART1	11.94
6,531	637384.34	4272363.28	UCART1	9.14
6,532	637434.34	4272363.28	UCART1	9.14
6,533	637484.34	4272363.28	UCART1	9.03
6,534	637534.34	4272363.28	UCART1	9.03
6,535	637584.34	4272363.28	UCART1	9.15
6,536	637634.34	4272363.28	UCART1	10.27
6,537	637684.34	4272363.28	UCART1	9.20
6,538	637734.34	4272363.28	UCART1	10.99
6,539	637769.50	4272361.43	UCART1	12.11
6,540	637384.34	4272413.28	UCART1	9.14
6,541	637434.34	4272413.28	UCART1	9.14
6,542	637484.34	4272413.28	UCART1	9.14
6,543	637534.34	4272413.28	UCART1	9.14
6,544	637584.34	4272413.28	UCART1	9.15
6,545	637634.34	4272413.28	UCART1	10.27
6,546	637684.34	4272413.28	UCART1	9.65
6,547	637734.34	4272413.28	UCART1	10.98
6,548	637769.50	4272411.43	UCART1	11.88
6,549	637384.34	4272463.28	UCART1	9.14
6,550	637434.34	4272463.28	UCART1	9.14
6,551	637484.34	4272463.28	UCART1	9.14
6,552	637534.34	4272463.28	UCART1	9.14
6,553	637584.34	4272463.28	UCART1	9.14
6,554	637634.34	4272463.28	UCART1	9.18
6,555	637684.34	4272463.28	UCART1	7.90
6,556	637734.34	4272463.28	UCART1	10.98
6,557	637769.50	4272461.43	UCART1	11.27
6,558	637384.34	4272513.28	UCART1	9.14
6,559	637434.34	4272513.28	UCART1	9.14
6,560	637484.34	4272513.28	UCART1	9.14
6,561	637534.34	4272513.28	UCART1	9.14
6,562	637584.34	4272513.28	UCART1	9.14
6,563	637634.34	4272513.28	UCART1	8.67
6,564	637684.34	4272513.28	UCART1	7.88
6,565	637734.34	4272513.28	UCART1	7.82
6,566	637769.50	4272511.43	UCART1	8.69

6,567	637384.34	4272563.28	UCART1	9.14
6,568	637434.34	4272563.28	UCART1	9.14
6,569	637484.34	4272563.28	UCART1	9.14
6,570	637534.34	4272563.28	UCART1	9.14
6,571	637584.34	4272563.28	UCART1	9.14
6,572	637634.34	4272563.28	UCART1	9.14
6,573	637684.34	4272563.28	UCART1	8.87
6,574	637734.34	4272563.28	UCART1	9.63
6,575	637769.50	4272561.43	UCART1	10.11
6,576	637384.34	4272613.28	UCART1	9.14
6,577	637434.34	4272613.28	UCART1	9.14
6,578	637484.34	4272613.28	UCART1	9.14
6,579	637534.34	4272613.28	UCART1	9.14
6,580	637584.34	4272613.28	UCART1	9.14
6,581	637634.34	4272613.28	UCART1	8.95
6,582	637684.34	4272613.28	UCART1	8.94
6,583	637734.34	4272613.28	UCART1	9.19
6,584	637769.50	4272611.43	UCART1	9.01
6,585	637384.34	4272663.28	UCART1	9.14
6,586	637434.34	4272663.28	UCART1	9.14
6,587	637484.34	4272663.28	UCART1	9.14
6,588	637534.34	4272663.28	UCART1	9.14
6,589	637584.34	4272663.28	UCART1	9.14
6,590	637634.34	4272663.28	UCART1	9.06
6,591	637684.34	4272663.28	UCART1	8.84
6,592	637734.34	4272663.28	UCART1	8.46
6,593	637769.50	4272661.43	UCART1	7.87
6,594	637384.34	4272713.28	UCART1	9.14
6,595	637434.34	4272713.28	UCART1	9.14
6,596	637484.34	4272713.28	UCART1	9.14
6,597	637534.34	4272713.28	UCART1	9.14
6,598	637584.34	4272713.28	UCART1	9.14
6,599	637634.34	4272713.28	UCART1	9.14
6,600	637684.34	4272713.28	UCART1	9.18
6,601	637734.34	4272713.28	UCART1	8.78
6,602	637769.50	4272711.43	UCART1	7.87
6,603	637384.34	4272763.28	UCART1	9.14
6,604	637434.34	4272763.28	UCART1	9.14

6,605	637484.34	4272763.28	UCART1	9.14
6,606	637534.34	4272763.28	UCART1	9.14
6,607	637584.34	4272763.28	UCART1	9.14
6,608	637634.34	4272763.28	UCART1	8.95
6,609	637684.34	4272763.28	UCART1	9.84
6,610	637734.34	4272763.28	UCART1	10.31
6,611	637769.50	4272761.43	UCART1	9.19
6,612	637384.34	4272813.28	UCART1	9.14
6,613	637434.34	4272813.28	UCART1	9.14
6,614	637484.34	4272813.28	UCART1	9.14
6,615	637534.34	4272813.28	UCART1	9.14
6,616	637584.34	4272813.28	UCART1	9.15
6,617	637634.34	4272813.28	UCART1	9.45
6,618	637684.34	4272813.28	UCART1	10.29
6,619	637734.34	4272813.28	UCART1	10.67
6,620	637769.50	4272811.43	UCART1	10.14
6,621	637384.34	4272863.28	UCART1	9.14
6,622	637434.34	4272863.28	UCART1	9.06
6,623	637484.34	4272863.28	UCART1	9.05
6,624	637534.34	4272863.28	UCART1	9.14
6,625	637584.34	4272863.28	UCART1	9.15
6,626	637634.34	4272863.28	UCART1	9.88
6,627	637684.34	4272863.28	UCART1	10.06
6,628	637734.34	4272863.28	UCART1	9.48
6,629	637769.50	4272861.43	UCART1	8.95
6,630	637734.34	4272913.28	UCART1	10.08
6,631	637769.50	4272911.43	UCART1	10.61
6,632	637734.34	4272963.28	UCART1	10.85
6,633	637769.50	4272961.43	UCART1	10.89
6,634	637734.34	4273013.28	UCART1	11.06
6,635	637769.50	4273011.43	UCART1	11.46
6,636	637029.73	4272937.59	UCART2	10.61
6,637	637077.15	4272935.73	UCART2	9.87
6,638	637124.57	4272939.44	UCART2	9.91
6,639	637164.57	4272939.44	UCART2	9.95
6,640	637204.57	4272939.44	UCART2	10.45
6,641	637244.57	4272939.44	UCART2	10.64
6,642	637284.57	4272939.44	UCART2	10.44

6,643	637324.57	4272939.44	UCART2	10.09
6,644	637364.57	4272939.44	UCART2	9.55
6,645	637404.57	4272939.44	UCART2	8.84
6,646	637444.57	4272939.44	UCART2	8.93
6,647	637484.57	4272939.44	UCART2	9.13
6,648	637524.57	4272939.44	UCART2	9.15
6,649	637564.57	4272939.44	UCART2	9.39
6,650	637604.57	4272939.44	UCART2	9.47
6,651	637644.57	4272939.44	UCART2	10.01
6,652	637684.57	4272939.44	UCART2	10.42
6,653	637029.73	4272977.59	UCART2	12.57
6,654	637077.15	4272975.73	UCART2	11.42
6,655	637124.57	4272979.44	UCART2	10.69
6,656	637164.57	4272979.44	UCART2	11.65
6,657	637204.57	4272979.44	UCART2	11.63
6,658	637244.57	4272979.44	UCART2	11.95
6,659	637284.57	4272979.44	UCART2	11.81
6,660	637324.57	4272979.44	UCART2	11.57
6,661	637364.57	4272979.44	UCART2	10.58
6,662	637404.57	4272979.44	UCART2	9.58
6,663	637444.57	4272979.44	UCART2	9.19
6,664	637484.57	4272979.44	UCART2	9.19
6,665	637524.57	4272979.44	UCART2	9.20
6,666	637564.57	4272979.44	UCART2	9.60
6,667	637604.57	4272979.44	UCART2	10.04
6,668	637644.57	4272979.44	UCART2	10.16
6,669	637684.57	4272979.44	UCART2	10.78
6,670	637029.73	4273017.59	UCART2	8.76
6,671	637077.15	4273015.73	UCART2	9.08
6,672	637124.57	4273019.44	UCART2	9.95
6,673	637164.57	4273019.44	UCART2	12.41
6,674	637204.57	4273019.44	UCART2	13.31
6,675	637244.57	4273019.44	UCART2	13.32
6,676	637284.57	4273019.44	UCART2	13.40
6,677	637324.57	4273019.44	UCART2	13.19
6,678	637364.57	4273019.44	UCART2	12.46
6,679	637404.57	4273019.44	UCART2	10.50
6,680	637444.57	4273019.44	UCART2	9.89

6,681	637484.57	4273019.44	UCART2	9.79
6,682	637524.57	4273019.44	UCART2	9.75
6,683	637564.57	4273019.44	UCART2	10.10
6,684	637604.57	4273019.44	UCART2	10.42
6,685	637644.57	4273019.44	UCART2	10.67
6,686	637684.57	4273019.44	UCART2	10.72
6,687	637029.73	4273057.59	UCART2	9.07
6,688	637077.15	4273055.73	UCART2	9.05
6,689	637124.57	4273059.44	UCART2	9.13
6,690	637164.57	4273059.44	UCART2	10.50
6,691	637204.57	4273059.44	UCART2	11.50
6,692	637244.57	4273059.44	UCART2	11.72
6,693	637284.57	4273059.44	UCART2	13.21
6,694	637324.57	4273059.44	UCART2	12.89
6,695	637364.57	4273059.44	UCART2	12.93
6,696	637404.57	4273059.44	UCART2	11.90
6,697	637444.57	4273059.44	UCART2	10.94
6,698	637484.57	4273059.44	UCART2	10.57
6,699	637524.57	4273059.44	UCART2	10.56
6,700	637564.57	4273059.44	UCART2	10.61
6,701	637604.57	4273059.44	UCART2	10.61
6,702	637644.57	4273059.44	UCART2	10.42
6,703	637684.57	4273059.44	UCART2	10.67
6,704	637029.73	4273097.59	UCART2	9.32
6,705	637077.15	4273095.73	UCART2	9.46
6,706	637124.57	4273099.44	UCART2	9.75
6,707	637164.57	4273099.44	UCART2	10.71
6,708	637204.57	4273099.44	UCART2	10.71
6,709	637244.57	4273099.44	UCART2	11.34
6,710	637284.57	4273099.44	UCART2	11.94
6,711	637324.57	4273099.44	UCART2	12.48
6,712	637364.57	4273099.44	UCART2	12.87
6,713	637404.57	4273099.44	UCART2	13.05
6,714	637444.57	4273099.44	UCART2	12.65
6,715	637484.57	4273099.44	UCART2	11.71
6,716	637524.57	4273099.44	UCART2	11.06
6,717	637564.57	4273099.44	UCART2	11.00
6,718	637604.57	4273099.44	UCART2	10.97

6,719	637644.57	4273099.44	UCART2	10.72
6,720	637684.57	4273099.44	UCART2	11.02
6,721	637029.73	4273137.59	UCART2	9.65
6,722	637077.15	4273135.73	UCART2	9.99
6,723	637124.57	4273139.44	UCART2	10.42
6,724	637164.57	4273139.44	UCART2	10.98
6,725	637204.57	4273139.44	UCART2	11.17
6,726	637244.57	4273139.44	UCART2	11.69
6,727	637284.57	4273139.44	UCART2	12.19
6,728	637324.57	4273139.44	UCART2	12.30
6,729	637364.57	4273139.44	UCART2	12.60
6,730	637404.57	4273139.44	UCART2	12.65
6,731	637444.57	4273139.44	UCART2	12.44
6,732	637484.57	4273139.44	UCART2	12.13
6,733	637524.57	4273139.44	UCART2	11.58
6,734	637564.57	4273139.44	UCART2	11.32
6,735	637604.57	4273139.44	UCART2	11.12
6,736	637644.57	4273139.44	UCART2	11.12
6,737	637684.57	4273139.44	UCART2	11.38
6,738	637029.73	4272897.59	UCART2	9.69
6,739	637077.15	4272895.73	UCART2	9.23
6,740	637124.57	4272899.44	UCART2	9.03
6,741	637029.73	4273177.59	UCART2	10.02
6,742	637077.15	4273175.73	UCART2	10.57
6,743	637124.57	4273179.44	UCART2	10.65
6,744	637164.57	4273179.44	UCART2	11.23
6,745	637204.57	4273179.44	UCART2	11.63
6,746	637244.57	4273179.44	UCART2	12.04
6,747	637164.57	4272899.44	UCART2	9.14
6,748	637284.57	4273179.44	UCART2	12.19
6,749	637324.57	4273179.44	UCART2	12.30
6,750	637364.57	4273179.44	UCART2	12.50
6,751	637404.57	4273179.44	UCART2	12.50
6,752	637444.57	4273179.44	UCART2	12.50
6,753	637484.57	4273179.44	UCART2	12.29
6,754	637524.57	4273179.44	UCART2	11.83
6,755	637564.57	4273179.44	UCART2	11.56
6,756	637604.57	4273179.44	UCART2	11.53

6,757	637644.57	4273179.44	UCART2	11.53
6,758	637204.57	4272899.44	UCART2	9.55
6,759	637684.57	4273179.44	UCART2	11.65
6,760	637244.57	4272899.44	UCART2	9.74
6,761	637284.57	4272899.44	UCART2	9.29
6,762	637324.57	4272899.44	UCART2	9.24
6,763	637364.57	4272899.44	UCART2	9.14
6,764	637029.73	4273217.59	UCART2	10.54
6,765	637077.15	4273215.73	UCART2	10.70
6,766	637124.57	4273219.44	UCART2	11.00
6,767	637164.57	4273219.44	UCART2	11.33
6,768	637204.57	4273219.44	UCART2	11.74
6,769	637244.57	4273219.44	UCART2	12.11
6,770	637404.57	4272899.44	UCART2	8.99
6,771	637284.57	4273219.44	UCART2	12.24
6,772	637324.57	4273219.44	UCART2	12.50
6,773	637364.57	4273219.44	UCART2	12.50
6,774	637404.57	4273219.44	UCART2	12.50
6,775	637444.57	4273219.44	UCART2	12.39
6,776	637484.57	4273219.44	UCART2	12.19
6,777	637524.57	4273219.44	UCART2	11.93
6,778	637564.57	4273219.44	UCART2	11.80
6,779	637604.57	4273219.44	UCART2	11.63
6,780	637644.57	4273219.44	UCART2	11.63
6,781	637444.57	4272899.44	UCART2	8.84
6,782	637684.57	4273219.44	UCART2	11.99
6,783	637484.57	4272899.44	UCART2	9.05
6,784	637524.57	4272899.44	UCART2	9.14
6,785	637564.57	4272899.44	UCART2	9.14
6,786	637604.57	4272899.44	UCART2	9.45
6,787	637029.73	4273257.59	UCART2	10.74
6,788	637077.15	4273255.73	UCART2	10.81
6,789	637124.57	4273259.44	UCART2	11.33
6,790	637164.57	4273259.44	UCART2	11.73
6,791	637204.57	4273259.44	UCART2	11.99
6,792	637244.57	4273259.44	UCART2	12.19
6,793	637644.57	4272899.44	UCART2	9.76
6,794	637284.57	4273259.44	UCART2	12.35

6,795	637324.57	4273259.44	UCART2	12.50
6,796	637364.57	4273259.44	UCART2	12.50
6,797	637404.57	4273259.44	UCART2	12.50
6,798	637444.57	4273259.44	UCART2	12.39
6,799	637484.57	4273259.44	UCART2	12.19
6,800	637524.57	4273259.44	UCART2	12.19
6,801	637564.57	4273259.44	UCART2	11.89
6,802	637604.57	4273259.44	UCART2	11.89
6,803	637644.57	4273259.44	UCART2	11.89
6,804	637684.57	4272899.44	UCART2	10.11
6,805	637684.57	4273259.44	UCART2	11.99
6,806	637044.57	4273299.44	UCART2	11.22
6,807	637084.57	4273299.44	UCART2	11.33
6,808	637124.57	4273299.44	UCART2	11.74
6,809	637164.57	4273299.44	UCART2	12.14
6,810	637204.57	4273299.44	UCART2	12.07
6,811	637244.57	4273299.44	UCART2	12.11
6,812	637284.57	4273299.44	UCART2	12.19
6,813	637324.57	4273299.44	UCART2	12.34
6,814	637364.57	4273299.44	UCART2	12.50
6,815	637404.57	4273299.44	UCART2	12.50
6,816	637444.57	4273299.44	UCART2	12.48
6,817	637484.57	4273299.44	UCART2	12.27
6,818	637524.57	4273299.44	UCART2	12.19
6,819	637564.57	4273299.44	UCART2	11.98
6,820	637604.57	4273299.44	UCART2	12.14
6,821	637644.57	4273299.44	UCART2	12.14
6,822	637684.57	4273299.44	UCART2	12.24
6,823	637044.57	4273339.44	UCART2	11.33
6,824	637084.57	4273339.44	UCART2	11.69
6,825	637124.57	4273339.44	UCART2	11.92
6,826	637164.57	4273339.44	UCART2	12.19
6,827	637204.57	4273339.44	UCART2	12.10
6,828	637244.57	4273339.44	UCART2	11.93
6,829	637284.57	4273339.44	UCART2	12.19
6,830	637324.57	4273339.44	UCART2	12.30
6,831	637364.57	4273339.44	UCART2	12.50
6,832	637404.57	4273339.44	UCART2	12.50

6,833	637444.57	4273339.44	UCART2	12.50
6,834	637484.57	4273339.44	UCART2	12.53
6,835	637524.57	4273339.44	UCART2	12.49
6,836	637564.57	4273339.44	UCART2	12.21
6,837	637604.57	4273339.44	UCART2	12.15
6,838	636389.02	4272846.20	UCART2	10.58
6,839	636429.02	4272846.20	UCART2	10.58
6,840	636469.02	4272846.20	UCART2	10.58
6,841	636509.02	4272846.20	UCART2	10.56
6,842	636549.02	4272846.20	UCART2	10.23
6,843	636589.02	4272846.20	UCART2	9.73
6,844	636629.02	4272846.20	UCART2	9.87
6,845	636669.02	4272846.20	UCART2	8.93
6,846	636709.02	4272846.20	UCART2	8.82
6,847	636749.02	4272846.20	UCART2	8.75
6,848	636789.02	4272846.20	UCART2	8.86
6,849	636829.02	4272846.20	UCART2	8.97
6,850	636869.02	4272846.20	UCART2	9.18
6,851	636909.02	4272846.20	UCART2	9.16
6,852	636949.02	4272846.20	UCART2	11.88
6,853	636989.02	4272846.20	UCART2	9.83
6,854	636389.02	4272886.20	UCART2	9.67
6,855	636429.02	4272886.20	UCART2	9.59
6,856	636469.02	4272886.20	UCART2	9.98
6,857	636509.02	4272886.20	UCART2	10.00
6,858	636549.02	4272886.20	UCART2	9.45
6,859	636589.02	4272886.20	UCART2	9.39
6,860	636629.02	4272886.20	UCART2	9.63
6,861	636669.02	4272886.20	UCART2	9.00
6,862	636709.02	4272886.20	UCART2	8.84
6,863	636749.02	4272886.20	UCART2	8.90
6,864	636789.02	4272886.20	UCART2	9.14
6,865	636829.02	4272886.20	UCART2	9.39
6,866	636869.02	4272886.20	UCART2	9.85
6,867	636909.02	4272886.20	UCART2	11.11
6,868	636949.02	4272886.20	UCART2	13.12
6,869	636989.02	4272886.20	UCART2	10.02
6,870	636389.02	4272926.20	UCART2	9.02

6,871	636429.02	4272926.20	UCART2	9.24
6,872	636469.02	4272926.20	UCART2	9.30
6,873	636509.02	4272926.20	UCART2	9.75
6,874	636549.02	4272926.20	UCART2	9.60
6,875	636589.02	4272926.20	UCART2	9.19
6,876	636629.02	4272926.20	UCART2	9.14
6,877	636669.02	4272926.20	UCART2	9.14
6,878	636709.02	4272926.20	UCART2	8.99
6,879	636749.02	4272926.20	UCART2	9.14
6,880	636789.02	4272926.20	UCART2	9.14
6,881	636829.02	4272926.20	UCART2	9.14
6,882	636869.02	4272926.20	UCART2	9.58
6,883	636909.02	4272926.20	UCART2	10.38
6,884	636949.02	4272926.20	UCART2	12.24
6,885	636989.02	4272926.20	UCART2	10.52
6,886	636389.02	4272966.20	UCART2	8.96
6,887	636429.02	4272966.20	UCART2	9.14
6,888	636469.02	4272966.20	UCART2	9.14
6,889	636509.02	4272966.20	UCART2	9.54
6,890	636549.02	4272966.20	UCART2	9.49
6,891	636589.02	4272966.20	UCART2	9.19
6,892	636629.02	4272966.20	UCART2	9.14
6,893	636669.02	4272966.20	UCART2	9.14
6,894	636709.02	4272966.20	UCART2	9.14
6,895	636749.02	4272966.20	UCART2	9.14
6,896	636789.02	4272966.20	UCART2	9.14
6,897	636829.02	4272966.20	UCART2	8.96
6,898	636869.02	4272966.20	UCART2	8.94
6,899	636909.02	4272966.20	UCART2	9.37
6,900	636949.02	4272966.20	UCART2	10.95
6,901	636989.02	4272966.20	UCART2	12.61
6,902	636389.02	4273006.20	UCART2	9.08
6,903	636429.02	4273006.20	UCART2	9.00
6,904	636469.02	4273006.20	UCART2	9.14
6,905	636509.02	4273006.20	UCART2	9.14
6,906	636549.02	4273006.20	UCART2	9.14
6,907	636589.02	4273006.20	UCART2	9.14
6,908	636629.02	4273006.20	UCART2	9.14

6,909	636669.02	4273006.20	UCART2	9.14
6,910	636709.02	4273006.20	UCART2	9.14
6,911	636749.02	4273006.20	UCART2	9.14
6,912	636789.02	4273006.20	UCART2	9.00
6,913	636829.02	4273006.20	UCART2	8.84
6,914	636869.02	4273006.20	UCART2	8.84
6,915	636909.02	4273006.20	UCART2	8.99
6,916	636949.02	4273006.20	UCART2	8.89
6,917	636989.02	4273006.20	UCART2	8.55
6,918	636389.02	4273046.20	UCART2	8.89
6,919	636429.02	4273046.20	UCART2	9.14
6,920	636469.02	4273046.20	UCART2	9.14
6,921	636509.02	4273046.20	UCART2	9.14
6,922	636549.02	4273046.20	UCART2	9.14
6,923	636589.02	4273046.20	UCART2	9.14
6,924	636629.02	4273046.20	UCART2	9.14
6,925	636669.02	4273046.20	UCART2	9.14
6,926	636709.02	4273046.20	UCART2	9.14
6,927	636749.02	4273046.20	UCART2	9.14
6,928	636789.02	4273046.20	UCART2	9.14
6,929	636829.02	4273046.20	UCART2	8.99
6,930	636869.02	4273046.20	UCART2	8.84
6,931	636909.02	4273046.20	UCART2	8.84
6,932	636949.02	4273046.20	UCART2	8.84
6,933	636989.02	4273046.20	UCART2	8.86
6,934	636389.02	4272806.20	UCART2	9.98
6,935	636429.02	4272806.20	UCART2	9.98
6,936	636469.02	4272806.20	UCART2	9.98
6,937	636389.02	4273086.20	UCART2	8.85
6,938	636429.02	4273086.20	UCART2	9.04
6,939	636469.02	4273086.20	UCART2	9.14
6,940	636509.02	4273086.20	UCART2	9.14
6,941	636549.02	4273086.20	UCART2	9.14
6,942	636589.02	4273086.20	UCART2	9.14
6,943	636509.02	4272806.20	UCART2	9.97
6,944	636629.02	4273086.20	UCART2	9.18
6,945	636669.02	4273086.20	UCART2	9.36
6,946	636709.02	4273086.20	UCART2	9.36

6,947	636749.02	4273086.20	UCART2	9.18
6,948	636789.02	4273086.20	UCART2	9.36
6,949	636829.02	4273086.20	UCART2	9.18
6,950	636869.02	4273086.20	UCART2	9.02
6,951	636909.02	4273086.20	UCART2	8.84
6,952	636949.02	4273086.20	UCART2	8.84
6,953	636989.02	4273086.20	UCART2	9.07
6,954	636549.02	4272806.20	UCART2	9.81
6,955	636589.02	4272806.20	UCART2	9.97
6,956	636629.02	4272806.20	UCART2	8.99
6,957	636669.02	4272806.20	UCART2	9.14
6,958	636709.02	4272806.20	UCART2	8.88
6,959	636389.02	4273126.20	UCART2	8.84
6,960	636429.02	4273126.20	UCART2	8.84
6,961	636469.02	4273126.20	UCART2	9.09
6,962	636509.02	4273126.20	UCART2	9.14
6,963	636549.02	4273126.20	UCART2	9.30
6,964	636589.02	4273126.20	UCART2	9.45
6,965	636749.02	4272806.20	UCART2	8.72
6,966	636629.02	4273126.20	UCART2	9.45
6,967	636669.02	4273126.20	UCART2	9.45
6,968	636709.02	4273126.20	UCART2	9.45
6,969	636749.02	4273126.20	UCART2	9.45
6,970	636789.02	4273126.20	UCART2	9.45
6,971	636829.02	4273126.20	UCART2	9.19
6,972	636869.02	4273126.20	UCART2	9.14
6,973	636909.02	4273126.20	UCART2	9.00
6,974	636949.02	4273126.20	UCART2	9.10
6,975	636989.02	4273126.20	UCART2	9.21
6,976	636789.02	4272806.20	UCART2	8.63
6,977	636829.02	4272806.20	UCART2	8.53
6,978	636869.02	4272806.20	UCART2	8.57
6,979	636909.02	4272806.20	UCART2	9.03
6,980	636949.02	4272806.20	UCART2	12.36
6,981	636389.02	4273166.20	UCART2	8.84
6,982	636429.02	4273166.20	UCART2	8.84
6,983	636469.02	4273166.20	UCART2	9.00
6,984	636509.02	4273166.20	UCART2	9.14

6,985	636549.02	4273166.20	UCART2	9.30
6,986	636589.02	4273166.20	UCART2	9.45
6,987	636989.02	4272806.20	UCART2	9.65
6,988	636629.02	4273166.20	UCART2	9.45
6,989	636669.02	4273166.20	UCART2	9.45
6,990	636709.02	4273166.20	UCART2	9.54
6,991	636749.02	4273166.20	UCART2	9.54
6,992	636789.02	4273166.20	UCART2	9.45
6,993	636829.02	4273166.20	UCART2	9.19
6,994	636869.02	4273166.20	UCART2	9.14
6,995	636909.02	4273166.20	UCART2	9.14
6,996	636949.02	4273166.20	UCART2	9.14
6,997	636989.02	4273166.20	UCART2	9.61
6,998	636389.02	4273206.20	UCART2	8.84
6,999	636429.02	4273206.20	UCART2	8.84
7,000	636469.02	4273206.20	UCART2	8.84
7,001	636509.02	4273206.20	UCART2	9.14
7,002	636549.02	4273206.20	UCART2	9.19
7,003	636589.02	4273206.20	UCART2	9.41
7,004	636629.02	4273206.20	UCART2	9.45
7,005	636669.02	4273206.20	UCART2	9.45
7,006	636709.02	4273206.20	UCART2	9.70
7,007	636749.02	4273206.20	UCART2	9.74
7,008	636789.02	4273206.20	UCART2	9.56
7,009	636829.02	4273206.20	UCART2	9.19
7,010	636869.02	4273206.20	UCART2	9.36
7,011	636909.02	4273206.20	UCART2	9.36
7,012	636949.02	4273206.20	UCART2	9.54
7,013	636989.02	4273206.20	UCART2	10.02
7,014	636389.02	4273246.20	UCART2	8.84
7,015	636429.02	4273246.20	UCART2	8.84
7,016	636469.02	4273246.20	UCART2	8.84
7,017	636509.02	4273246.20	UCART2	8.89
7,018	636549.02	4273246.20	UCART2	9.14
7,019	636589.02	4273246.20	UCART2	9.14
7,020	636629.02	4273246.20	UCART2	9.44
7,021	636669.02	4273246.20	UCART2	9.44
7,022	636709.02	4273246.20	UCART2	9.70

7,023	636749.02	4273246.20	UCART2	9.76
7,024	636789.02	4273246.20	UCART2	9.77
7,025	636829.02	4273246.20	UCART2	9.52
7,026	636869.02	4273246.20	UCART2	9.78
7,027	636909.02	4273246.20	UCART2	9.78
7,028	636949.02	4273246.20	UCART2	10.28
7,029	636989.02	4273246.20	UCART2	10.43
7,030	635706.79	4272890.75	UCART2	6.71
7,031	635746.79	4272890.75	UCART2	6.94
7,032	635786.79	4272890.75	UCART2	7.01
7,033	635826.79	4272890.75	UCART2	7.01
7,034	635866.79	4272890.75	UCART2	7.20
7,035	635906.79	4272890.75	UCART2	8.63
7,036	635946.79	4272890.75	UCART2	10.54
7,037	635986.79	4272890.75	UCART2	10.32
7,038	636026.79	4272890.75	UCART2	10.42
7,039	636066.79	4272890.75	UCART2	10.37
7,040	636106.79	4272890.75	UCART2	10.89
7,041	636146.79	4272890.75	UCART2	9.69
7,042	636186.79	4272890.75	UCART2	10.21
7,043	636226.79	4272890.75	UCART2	10.36
7,044	636266.79	4272890.75	UCART2	10.79
7,045	636306.79	4272890.75	UCART2	11.48
7,046	636346.79	4272890.75	UCART2	10.72
7,047	635706.79	4272930.75	UCART2	6.71
7,048	635746.79	4272930.75	UCART2	6.94
7,049	635786.79	4272930.75	UCART2	7.03
7,050	635826.79	4272930.75	UCART2	7.10
7,051	635866.79	4272930.75	UCART2	7.13
7,052	635906.79	4272930.75	UCART2	7.75
7,053	635946.79	4272930.75	UCART2	9.30
7,054	635986.79	4272930.75	UCART2	9.29
7,055	636026.79	4272930.75	UCART2	9.50
7,056	636066.79	4272930.75	UCART2	8.90
7,057	636106.79	4272930.75	UCART2	8.43
7,058	636146.79	4272930.75	UCART2	7.94
7,059	636186.79	4272930.75	UCART2	8.41
7,060	636226.79	4272930.75	UCART2	9.07

7,061	636266.79	4272930.75	UCART2	9.46
7,062	636306.79	4272930.75	UCART2	9.78
7,063	636346.79	4272930.75	UCART2	9.43
7,064	635706.79	4272970.75	UCART2	6.71
7,065	635746.79	4272970.75	UCART2	6.94
7,066	635786.79	4272970.75	UCART2	7.28
7,067	635826.79	4272970.75	UCART2	7.30
7,068	635866.79	4272970.75	UCART2	7.31
7,069	635906.79	4272970.75	UCART2	7.35
7,070	635946.79	4272970.75	UCART2	7.70
7,071	635986.79	4272970.75	UCART2	7.75
7,072	636026.79	4272970.75	UCART2	7.76
7,073	636066.79	4272970.75	UCART2	7.94
7,074	636106.79	4272970.75	UCART2	7.93
7,075	636146.79	4272970.75	UCART2	7.95
7,076	636186.79	4272970.75	UCART2	8.38
7,077	636226.79	4272970.75	UCART2	9.01
7,078	636266.79	4272970.75	UCART2	9.17
7,079	636306.79	4272970.75	UCART2	9.41
7,080	636346.79	4272970.75	UCART2	9.41
7,081	635706.79	4273010.75	UCART2	6.56
7,082	635746.79	4273010.75	UCART2	6.94
7,083	635786.79	4273010.75	UCART2	7.40
7,084	635826.79	4273010.75	UCART2	7.62
7,085	635866.79	4273010.75	UCART2	7.62
7,086	635906.79	4273010.75	UCART2	7.62
7,087	635946.79	4273010.75	UCART2	7.62
7,088	635986.79	4273010.75	UCART2	7.62
7,089	636026.79	4273010.75	UCART2	7.62
7,090	636066.79	4273010.75	UCART2	7.65
7,091	636106.79	4273010.75	UCART2	7.87
7,092	636146.79	4273010.75	UCART2	7.95
7,093	636186.79	4273010.75	UCART2	8.36
7,094	636226.79	4273010.75	UCART2	8.77
7,095	636266.79	4273010.75	UCART2	9.09
7,096	636306.79	4273010.75	UCART2	9.14
7,097	636346.79	4273010.75	UCART2	9.14
7,098	635706.79	4273050.75	UCART2	6.54

7,099	635746.79	4273050.75	UCART2	7.02
7,100	635786.79	4273050.75	UCART2	7.62
7,101	635826.79	4273050.75	UCART2	7.62
7,102	635866.79	4273050.75	UCART2	7.62
7,103	635906.79	4273050.75	UCART2	7.64
7,104	635946.79	4273050.75	UCART2	7.78
7,105	635986.79	4273050.75	UCART2	7.78
7,106	636026.79	4273050.75	UCART2	7.78
7,107	636066.79	4273050.75	UCART2	7.84
7,108	636106.79	4273050.75	UCART2	7.92
7,109	636146.79	4273050.75	UCART2	8.10
7,110	636186.79	4273050.75	UCART2	8.36
7,111	636226.79	4273050.75	UCART2	8.64
7,112	636266.79	4273050.75	UCART2	8.85
7,113	636306.79	4273050.75	UCART2	8.98
7,114	636346.79	4273050.75	UCART2	8.98
7,115	635706.79	4273090.75	UCART2	8.43
7,116	635746.79	4273090.75	UCART2	7.87
7,117	635786.79	4273090.75	UCART2	7.86
7,118	635826.79	4273090.75	UCART2	7.73
7,119	635866.79	4273090.75	UCART2	7.88
7,120	635906.79	4273090.75	UCART2	7.89
7,121	635946.79	4273090.75	UCART2	7.92
7,122	635986.79	4273090.75	UCART2	7.92
7,123	636026.79	4273090.75	UCART2	7.92
7,124	636066.79	4273090.75	UCART2	7.92
7,125	636106.79	4273090.75	UCART2	7.92
7,126	636146.79	4273090.75	UCART2	8.23
7,127	636186.79	4273090.75	UCART2	8.36
7,128	636226.79	4273090.75	UCART2	8.53
7,129	636266.79	4273090.75	UCART2	8.84
7,130	636306.79	4273090.75	UCART2	8.84
7,131	636346.79	4273090.75	UCART2	8.84
7,132	635706.79	4272850.75	UCART2	7.03
7,133	635746.79	4272850.75	UCART2	7.01
7,134	635786.79	4272850.75	UCART2	7.01
7,135	635706.79	4273130.75	UCART2	9.25
7,136	635746.79	4273130.75	UCART2	8.93

7,137	635786.79	4273130.75	UCART2	7.98
7,138	635826.79	4273130.75	UCART2	7.98
7,139	635866.79	4273130.75	UCART2	7.98
7,140	635906.79	4273130.75	UCART2	8.01
7,141	635826.79	4272850.75	UCART2	7.01
7,142	635946.79	4273130.75	UCART2	8.23
7,143	635986.79	4273130.75	UCART2	8.23
7,144	636026.79	4273130.75	UCART2	8.23
7,145	636066.79	4273130.75	UCART2	8.23
7,146	636106.79	4273130.75	UCART2	8.23
7,147	636146.79	4273130.75	UCART2	8.23
7,148	636186.79	4273130.75	UCART2	8.36
7,149	636226.79	4273130.75	UCART2	8.53
7,150	636266.79	4273130.75	UCART2	8.84
7,151	636306.79	4273130.75	UCART2	8.84
7,152	635866.79	4272850.75	UCART2	7.24
7,153	636346.79	4273130.75	UCART2	8.84
7,154	635906.79	4272850.75	UCART2	8.95
7,155	635946.79	4272850.75	UCART2	10.16
7,156	635986.79	4272850.75	UCART2	10.40
7,157	636026.79	4272850.75	UCART2	10.67
7,158	635706.79	4273170.75	UCART2	9.14
7,159	635746.79	4273170.75	UCART2	8.93
7,160	635786.79	4273170.75	UCART2	8.38
7,161	635826.79	4273170.75	UCART2	8.23
7,162	635866.79	4273170.75	UCART2	8.23
7,163	635906.79	4273170.75	UCART2	8.24
7,164	636066.79	4272850.75	UCART2	10.67
7,165	635946.79	4273170.75	UCART2	8.39
7,166	635986.79	4273170.75	UCART2	8.39
7,167	636026.79	4273170.75	UCART2	8.23
7,168	636066.79	4273170.75	UCART2	8.23
7,169	636106.79	4273170.75	UCART2	8.23
7,170	636146.79	4273170.75	UCART2	8.23
7,171	636186.79	4273170.75	UCART2	8.36
7,172	636226.79	4273170.75	UCART2	8.66
7,173	636266.79	4273170.75	UCART2	8.84
7,174	636306.79	4273170.75	UCART2	8.84

7,175	636106.79	4272850.75	UCART2	10.67
7,176	636346.79	4273170.75	UCART2	8.84
7,177	636146.79	4272850.75	UCART2	10.67
7,178	636186.79	4272850.75	UCART2	10.56
7,179	636226.79	4272850.75	UCART2	10.34
7,180	636266.79	4272850.75	UCART2	10.33
7,181	635706.79	4273210.75	UCART2	8.88
7,182	635746.79	4273210.75	UCART2	8.88
7,183	635786.79	4273210.75	UCART2	8.77
7,184	635826.79	4273210.75	UCART2	8.49
7,185	635866.79	4273210.75	UCART2	8.49
7,186	635906.79	4273210.75	UCART2	8.50
7,187	636306.79	4272850.75	UCART2	10.79
7,188	635946.79	4273210.75	UCART2	8.53
7,189	635986.79	4273210.75	UCART2	8.53
7,190	636026.79	4273210.75	UCART2	8.47
7,191	636066.79	4273210.75	UCART2	8.23
7,192	636106.79	4273210.75	UCART2	8.23
7,193	636146.79	4273210.75	UCART2	8.25
7,194	636186.79	4273210.75	UCART2	8.51
7,195	636226.79	4273210.75	UCART2	8.77
7,196	636266.79	4273210.75	UCART2	8.86
7,197	636306.79	4273210.75	UCART2	9.10
7,198	636346.79	4272850.75	UCART2	10.65
7,199	636346.79	4273210.75	UCART2	9.10
7,200	635706.79	4273250.75	UCART2	8.84
7,201	635746.79	4273250.75	UCART2	8.84
7,202	635786.79	4273250.75	UCART2	8.82
7,203	635826.79	4273250.75	UCART2	8.59
7,204	635866.79	4273250.75	UCART2	8.59
7,205	635906.79	4273250.75	UCART2	8.59
7,206	635946.79	4273250.75	UCART2	8.70
7,207	635986.79	4273250.75	UCART2	8.65
7,208	636026.79	4273250.75	UCART2	8.53
7,209	636066.79	4273250.75	UCART2	8.40
7,210	636106.79	4273250.75	UCART2	8.23
7,211	636146.79	4273250.75	UCART2	8.48
7,212	636186.79	4273250.75	UCART2	8.56

7,213	636226.79	4273250.75	UCART2	8.78
7,214	636266.79	4273250.75	UCART2	9.14
7,215	636306.79	4273250.75	UCART2	9.14
7,216	636346.79	4273250.75	UCART2	9.14
7,217	635706.79	4273290.75	UCART2	8.84
7,218	635746.79	4273290.75	UCART2	8.84
7,219	635786.79	4273290.75	UCART2	8.84
7,220	635826.79	4273290.75	UCART2	8.84
7,221	635866.79	4273290.75	UCART2	8.84
7,222	635906.79	4273290.75	UCART2	8.84
7,223	635946.79	4273290.75	UCART2	8.84
7,224	635986.79	4273290.75	UCART2	8.84
7,225	636026.79	4273290.75	UCART2	8.53
7,226	636066.79	4273290.75	UCART2	8.47
7,227	636106.79	4273290.75	UCART2	8.27
7,228	636146.79	4273290.75	UCART2	8.40
7,229	636186.79	4273290.75	UCART2	8.66
7,230	636226.79	4273290.75	UCART2	8.84
7,231	636266.79	4273290.75	UCART2	9.14
7,232	636306.79	4273290.75	UCART2	9.14
7,233	636346.79	4273290.75	UCART2	9.14
7,234	637033.84	4272854.63	UCART2	8.94
7,235	637081.26	4272852.78	UCART2	8.75
7,236	637128.67	4272856.49	UCART2	8.55
7,237	637168.67	4272856.49	UCART2	8.89
7,238	637208.67	4272856.49	UCART2	9.15
7,239	637248.67	4272856.49	UCART2	9.40
7,240	637288.67	4272856.49	UCART2	9.14
7,241	637338.13	4272856.49	UCART2	9.14
7,242	637042.20	4272812.80	UCART2	8.74
7,243	637089.62	4272810.94	UCART2	8.53
7,244	637137.04	4272814.65	UCART2	8.57
7,245	637177.04	4272814.65	UCART2	8.88
7,246	637217.04	4272814.65	UCART2	9.10
7,247	637257.04	4272814.65	UCART2	9.14
7,248	637297.04	4272814.65	UCART2	9.14
7,249	637346.50	4272814.65	UCART2	9.14
7,250	635362.14	4273012.40	UCART2	7.30

7,251	635402.14	4273012.40	UCART2	7.56
7,252	635442.14	4273012.40	UCART2	8.78
7,253	635482.14	4273012.40	UCART2	9.64
7,254	635522.14	4273012.40	UCART2	9.55
7,255	635562.14	4273012.40	UCART2	8.06
7,256	635602.14	4273012.40	UCART2	7.41
7,257	635642.14	4273012.40	UCART2	7.13
7,258	635682.14	4273012.40	UCART2	6.54
7,259	635362.14	4273052.40	UCART2	7.33
7,260	635402.14	4273052.40	UCART2	7.52
7,261	635442.14	4273052.40	UCART2	8.71
7,262	635482.14	4273052.40	UCART2	9.26
7,263	635522.14	4273052.40	UCART2	9.44
7,264	635562.14	4273052.40	UCART2	9.06
7,265	635602.14	4273052.40	UCART2	8.53
7,266	635642.14	4273052.40	UCART2	7.86
7,267	635682.14	4273052.40	UCART2	6.69
7,268	635362.14	4273092.40	UCART2	7.60
7,269	635402.14	4273092.40	UCART2	7.76
7,270	635442.14	4273092.40	UCART2	8.60
7,271	635482.14	4273092.40	UCART2	8.86
7,272	635522.14	4273092.40	UCART2	9.09
7,273	635562.14	4273092.40	UCART2	8.68
7,274	635602.14	4273092.40	UCART2	8.85
7,275	635642.14	4273092.40	UCART2	9.01
7,276	635682.14	4273092.40	UCART2	8.83
7,277	635362.14	4273132.40	UCART2	9.37
7,278	635402.14	4273132.40	UCART2	9.05
7,279	635442.14	4273132.40	UCART2	9.08
7,280	635482.14	4273132.40	UCART2	9.07
7,281	635522.14	4273132.40	UCART2	8.43
7,282	635562.14	4273132.40	UCART2	8.15
7,283	635602.14	4273132.40	UCART2	8.08
7,284	635642.14	4273132.40	UCART2	8.67
7,285	635682.14	4273132.40	UCART2	8.93
7,286	635362.14	4273172.40	UCART2	10.39
7,287	635402.14	4273172.40	UCART2	9.98
7,288	635442.14	4273172.40	UCART2	9.33

7,289	635482.14	4273172.40	UCART2	8.69
7,290	635522.14	4273172.40	UCART2	8.11
7,291	635562.14	4273172.40	UCART2	7.82
7,292	635602.14	4273172.40	UCART2	7.63
7,293	635642.14	4273172.40	UCART2	8.22
7,294	635682.14	4273172.40	UCART2	8.95
7,295	635362.14	4273212.40	UCART2	10.42
7,296	635402.14	4273212.40	UCART2	9.00
7,297	635442.14	4273212.40	UCART2	7.99
7,298	635482.14	4273212.40	UCART2	7.70
7,299	635522.14	4273212.40	UCART2	7.72
7,300	635562.14	4273212.40	UCART2	7.74
7,301	635602.14	4273212.40	UCART2	7.88
7,302	635642.14	4273212.40	UCART2	8.65
7,303	635682.14	4273212.40	UCART2	8.95
7,304	635362.14	4272972.40	UCART2	7.29
7,305	635402.14	4272972.40	UCART2	7.88
7,306	635442.14	4272972.40	UCART2	8.88
7,307	635362.14	4273252.40	UCART2	8.64
7,308	635402.14	4273252.40	UCART2	7.92
7,309	635442.14	4273252.40	UCART2	7.70
7,310	635482.14	4273252.40	UCART2	7.70
7,311	635522.14	4273252.40	UCART2	8.01
7,312	635562.14	4273252.40	UCART2	8.14
7,313	635482.14	4272972.40	UCART2	9.95
7,314	635602.14	4273252.40	UCART2	8.29
7,315	635642.14	4273252.40	UCART2	8.92
7,316	635682.14	4273252.40	UCART2	8.96
7,317	635522.14	4272972.40	UCART2	8.80
7,318	635562.14	4272972.40	UCART2	7.11
7,319	635602.14	4272972.40	UCART2	7.27
7,320	635642.14	4272972.40	UCART2	6.93
7,321	635682.14	4272972.40	UCART2	6.71
7,322	635362.14	4273292.40	UCART2	9.02
7,323	635402.14	4273292.40	UCART2	8.50
7,324	635442.14	4273292.40	UCART2	8.28
7,325	635482.14	4273292.40	UCART2	8.11
7,326	635522.14	4273292.40	UCART2	8.31

7,327	635562.14	4273292.40	UCART2	8.48
7,328	635602.14	4273292.40	UCART2	8.70
7,329	635642.14	4273292.40	UCART2	9.05
7,330	635682.14	4273292.40	UCART2	8.96
7,331	635362.14	4273332.40	UCART2	8.88
7,332	635402.14	4273332.40	UCART2	9.04
7,333	635442.14	4273332.40	UCART2	8.81
7,334	635482.14	4273332.40	UCART2	8.79
7,335	635522.14	4273332.40	UCART2	8.81
7,336	635562.14	4273332.40	UCART2	8.81
7,337	635602.14	4273332.40	UCART2	8.84
7,338	635642.14	4273332.40	UCART2	9.14
7,339	635682.14	4273332.40	UCART2	9.13
7,340	635362.14	4273372.40	UCART2	8.93
7,341	635402.14	4273372.40	UCART2	9.14
7,342	635442.14	4273372.40	UCART2	9.14
7,343	635482.14	4273372.40	UCART2	9.14
7,344	635522.14	4273372.40	UCART2	9.14
7,345	635562.14	4273372.40	UCART2	9.01
7,346	635602.14	4273372.40	UCART2	8.92
7,347	635642.14	4273372.40	UCART2	9.16
7,348	635682.14	4273372.40	UCART2	9.17
7,349	635362.14	4273412.40	UCART2	9.14
7,350	635402.14	4273412.40	UCART2	9.01
7,351	635442.14	4273412.40	UCART2	9.14
7,352	635482.14	4273412.40	UCART2	9.14
7,353	635522.14	4273412.40	UCART2	9.19
7,354	635562.14	4273412.40	UCART2	9.32
7,355	635602.14	4273412.40	UCART2	9.15
7,356	635642.14	4273412.40	UCART2	9.18
7,357	635682.14	4273412.40	UCART2	9.19
7,358	638859.19	4268358.94	UCART2	10.67
7,359	638899.19	4268358.94	UCART2	10.67
7,360	638299.19	4268318.94	UCART2	10.92
7,361	638339.19	4268318.94	UCART2	11.75
7,362	638379.19	4268318.94	UCART2	12.10
7,363	638419.19	4268318.94	UCART2	11.49
7,364	638459.19	4268318.94	UCART2	10.84

7,365	638499.19	4268318.94	UCART2	10.79
7,366	638539.19	4268318.94	UCART2	10.79
7,367	638579.19	4268318.94	UCART2	10.78
7,368	638619.19	4268318.94	UCART2	10.70
7,369	638659.19	4268318.94	UCART2	10.67
7,370	638699.19	4268318.94	UCART2	10.67
7,371	638739.19	4268318.94	UCART2	10.67
7,372	638779.19	4268318.94	UCART2	10.67
7,373	638819.19	4268318.94	UCART2	10.74
7,374	638859.19	4268318.94	UCART2	10.91
7,375	638899.19	4268318.94	UCART2	11.08
7,376	638299.19	4268358.94	UCART2	10.67
7,377	638339.19	4268358.94	UCART2	10.99
7,378	638379.19	4268358.94	UCART2	11.08
7,379	638419.19	4268358.94	UCART2	10.71
7,380	638459.19	4268358.94	UCART2	10.67
7,381	638499.19	4268358.94	UCART2	10.67
7,382	638539.19	4268358.94	UCART2	10.67
7,383	638579.19	4268358.94	UCART2	10.67
7,384	638619.19	4268358.94	UCART2	10.67
7,385	638659.19	4268358.94	UCART2	10.67
7,386	638699.19	4268358.94	UCART2	10.67
7,387	638739.19	4268358.94	UCART2	10.67
7,388	638779.19	4268358.94	UCART2	10.67
7,389	638819.19	4268358.94	UCART2	10.67
7,390	636658.03	4273418.65	UCART1	9.99
7,391	636658.03	4273458.65	UCART1	10.14
7,392	636658.03	4273498.65	UCART1	10.39
7,393	636658.03	4273538.65	UCART1	10.60
7,394	636658.03	4273578.65	UCART1	10.67
7,395	636658.03	4273618.65	UCART1	10.67
7,396	636658.03	4273658.65	UCART1	10.67
7,397	636658.03	4273698.65	UCART1	10.93
7,398	636658.03	4273738.65	UCART1	10.53
7,399	636658.03	4273778.65	UCART1	10.36
7,400	636658.03	4273818.65	UCART1	10.36
7,401	636658.03	4273858.65	UCART1	10.36
7,402	636680.85	4273377.61	UCART1	9.58

7,403	636730.85	4273377.61	UCART1	10.23
7,404	636780.85	4273377.61	UCART1	10.53
7,405	636830.85	4273377.61	UCART1	10.67
7,406	636880.85	4273377.61	UCART1	10.90
7,407	636930.85	4273377.61	UCART1	11.00
7,408	636980.85	4273377.61	UCART1	11.26
7,409	637030.85	4273377.61	UCART1	11.45
7,410	637080.85	4273377.61	UCART1	11.65
7,411	637130.85	4273377.61	UCART1	12.16
7,412	637180.85	4273377.61	UCART1	12.19
7,413	637230.85	4273377.61	UCART1	12.19
7,414	637280.85	4273377.61	UCART1	12.19
7,415	637330.85	4273377.61	UCART1	12.29
7,416	637380.85	4273377.61	UCART1	12.40
7,417	637430.85	4273377.61	UCART1	12.50
7,418	637480.85	4273377.61	UCART1	12.72
7,419	637530.85	4273377.61	UCART1	12.60
7,420	637580.85	4273377.61	UCART1	12.07
7,421	636730.85	4273427.61	UCART1	10.38
7,422	636780.85	4273427.61	UCART1	10.67
7,423	636830.85	4273427.61	UCART1	10.67
7,424	636880.85	4273427.61	UCART1	10.97
7,425	636930.85	4273427.61	UCART1	11.04
7,426	636980.85	4273427.61	UCART1	11.27
7,427	637030.85	4273427.61	UCART1	11.45
7,428	637080.85	4273427.61	UCART1	11.65
7,429	637130.85	4273427.61	UCART1	12.14
7,430	637180.85	4273427.61	UCART1	12.16
7,431	637230.85	4273427.61	UCART1	12.10
7,432	637280.85	4273427.61	UCART1	11.89
7,433	637330.85	4273427.61	UCART1	12.18
7,434	637380.85	4273427.61	UCART1	12.19
7,435	637430.85	4273427.61	UCART1	12.44
7,436	637480.85	4273427.61	UCART1	12.98
7,437	636730.85	4273477.61	UCART1	10.63
7,438	636780.85	4273477.61	UCART1	10.67
7,439	636830.85	4273477.61	UCART1	10.67
7,440	636880.85	4273477.61	UCART1	10.97

7,441	636930.85	4273477.61	UCART1	10.97
7,442	636980.85	4273477.61	UCART1	11.25
7,443	637030.85	4273477.61	UCART1	11.45
7,444	637080.85	4273477.61	UCART1	11.60
7,445	637130.85	4273477.61	UCART1	11.66
7,446	637180.85	4273477.61	UCART1	11.89
7,447	637230.85	4273477.61	UCART1	11.89
7,448	637280.85	4273477.61	UCART1	11.89
7,449	637330.85	4273477.61	UCART1	11.93
7,450	637380.85	4273477.61	UCART1	11.96
7,451	637430.85	4273477.61	UCART1	12.17
7,452	637480.85	4273477.61	UCART1	12.91
7,453	636730.85	4273527.61	UCART1	10.59
7,454	636780.85	4273527.61	UCART1	10.67
7,455	636830.85	4273527.61	UCART1	10.67
7,456	636880.85	4273527.61	UCART1	10.97
7,457	636930.85	4273527.61	UCART1	11.04
7,458	636980.85	4273527.61	UCART1	11.28
7,459	637030.85	4273527.61	UCART1	11.28
7,460	637080.85	4273527.61	UCART1	11.48
7,461	637130.85	4273527.61	UCART1	11.58
7,462	637180.85	4273527.61	UCART1	11.58
7,463	637230.85	4273527.61	UCART1	11.58
7,464	637280.85	4273527.61	UCART1	11.58
7,465	637330.85	4273527.61	UCART1	11.83
7,466	637380.85	4273527.61	UCART1	11.89
7,467	636730.85	4273577.61	UCART1	10.67
7,468	636780.85	4273577.61	UCART1	10.67
7,469	636830.85	4273577.61	UCART1	10.94
7,470	636880.85	4273577.61	UCART1	10.97
7,471	636930.85	4273577.61	UCART1	11.04
7,472	636980.85	4273577.61	UCART1	11.28
7,473	637030.85	4273577.61	UCART1	11.28
7,474	637080.85	4273577.61	UCART1	11.28
7,475	637130.85	4273577.61	UCART1	11.28
7,476	637180.85	4273577.61	UCART1	11.55
7,477	637230.85	4273577.61	UCART1	11.55
7,478	637280.85	4273577.61	UCART1	11.55

7,479	636730.85	4273627.61	UCART1	10.67
7,480	636780.85	4273627.61	UCART1	10.67
7,481	636830.85	4273627.61	UCART1	10.94
7,482	636880.85	4273627.61	UCART1	10.97
7,483	636930.85	4273627.61	UCART1	10.99
7,484	636980.85	4273627.61	UCART1	11.25
7,485	637030.85	4273627.61	UCART1	11.28
7,486	637080.85	4273627.61	UCART1	11.28
7,487	637130.85	4273627.61	UCART1	11.28
7,488	637180.85	4273627.61	UCART1	11.28
7,489	636730.85	4273677.61	UCART1	10.72
7,490	636780.85	4273677.61	UCART1	10.67
7,491	636830.85	4273677.61	UCART1	10.94
7,492	636880.85	4273677.61	UCART1	10.97
7,493	636930.85	4273677.61	UCART1	10.97
7,494	636980.85	4273677.61	UCART1	10.97
7,495	636730.85	4273727.61	UCART1	10.65
7,496	636780.85	4273727.61	UCART1	10.67
7,497	636830.85	4273727.61	UCART1	10.67
7,498	636880.85	4273727.61	UCART1	10.97
7,499	636930.85	4273727.61	UCART1	10.97
7,500	636730.85	4273777.61	UCART1	10.63
7,501	636780.85	4273777.61	UCART1	10.67
7,502	636830.85	4273777.61	UCART1	10.67
7,503	636880.85	4273777.61	UCART1	10.74
7,504	636730.85	4273827.61	UCART1	10.67
7,505	636780.85	4273827.61	UCART1	10.67
7,506	636830.85	4273827.61	UCART1	10.67
7,507	636299.24	4273640.64	UCART1	8.94
7,508	636349.24	4273640.64	UCART1	9.14
7,509	636399.24	4273640.64	UCART1	9.14
7,510	636449.24	4273640.64	UCART1	9.19
7,511	636499.24	4273640.64	UCART1	10.11
7,512	636549.24	4273640.64	UCART1	10.58
7,513	636599.24	4273640.64	UCART1	10.61
7,514	636299.24	4273690.64	UCART1	9.19
7,515	636349.24	4273690.64	UCART1	9.41
7,516	636399.24	4273690.64	UCART1	9.41

7,517	636449.24	4273690.64	UCART1	9.36
7,518	636499.24	4273690.64	UCART1	9.22
7,519	636549.24	4273690.64	UCART1	9.69
7,520	636599.24	4273690.64	UCART1	10.02
7,521	636299.24	4273740.64	UCART1	9.49
7,522	636349.24	4273740.64	UCART1	9.47
7,523	636399.24	4273740.64	UCART1	9.29
7,524	636449.24	4273740.64	UCART1	9.26
7,525	636499.24	4273740.64	UCART1	9.14
7,526	636549.24	4273740.64	UCART1	9.22
7,527	636599.24	4273740.64	UCART1	9.95
7,528	636299.24	4273790.64	UCART1	10.47
7,529	636349.24	4273790.64	UCART1	9.77
7,530	636399.24	4273790.64	UCART1	9.14
7,531	636449.24	4273790.64	UCART1	9.15
7,532	636499.24	4273790.64	UCART1	9.20
7,533	636549.24	4273790.64	UCART1	9.36
7,534	636599.24	4273790.64	UCART1	9.87
7,535	636299.24	4273840.64	UCART1	11.96
7,536	636349.24	4273840.64	UCART1	10.21
7,537	636399.24	4273840.64	UCART1	9.67
7,538	636449.24	4273840.64	UCART1	9.41
7,539	636499.24	4273840.64	UCART1	9.45
7,540	636549.24	4273840.64	UCART1	9.87
7,541	636599.24	4273840.64	UCART1	10.33
7,542	636299.24	4273890.64	UCART1	13.78
7,543	636349.24	4273890.64	UCART1	13.66
7,544	636399.24	4273890.64	UCART1	12.15
7,545	636449.24	4273890.64	UCART1	10.92
7,546	636499.24	4273890.64	UCART1	10.40
7,547	636549.24	4273890.64	UCART1	10.76
7,548	636599.24	4273890.64	UCART1	10.67
7,549	636299.24	4273940.64	UCART1	14.74
7,550	636349.24	4273940.64	UCART1	15.24
7,551	636399.24	4273940.64	UCART1	14.65
7,552	636449.24	4273940.64	UCART1	12.38
7,553	636499.24	4273940.64	UCART1	11.33
7,554	636549.24	4273940.64	UCART1	11.28

7,555	636299.24	4273990.64	UCART1	14.52
7,556	636349.24	4273990.64	UCART1	15.24
7,557	636399.24	4273990.64	UCART1	14.52
7,558	636449.24	4273990.64	UCART1	11.90
7,559	636499.24	4273990.64	UCART1	11.06
7,560	636299.24	4274040.64	UCART1	13.28
7,561	636349.24	4274040.64	UCART1	15.17
7,562	636399.24	4274040.64	UCART1	14.49
7,563	636449.24	4274040.64	UCART1	11.29
7,564	636299.24	4274090.64	UCART1	13.87
7,565	636349.24	4274090.64	UCART1	14.52
7,566	636399.24	4274090.64	UCART1	15.34
7,567	636129.86	4273815.70	UCART1	11.14
7,568	636179.86	4273815.70	UCART1	11.22
7,569	636229.86	4273815.70	UCART1	11.00
7,570	636279.86	4273815.70	UCART1	11.16
7,571	636129.86	4273865.70	UCART1	11.39
7,572	636179.86	4273865.70	UCART1	11.55
7,573	636229.86	4273865.70	UCART1	12.24
7,574	636279.86	4273865.70	UCART1	12.68
7,575	636129.86	4273915.70	UCART1	11.69
7,576	636179.86	4273915.70	UCART1	12.09
7,577	636229.86	4273915.70	UCART1	12.85
7,578	636279.86	4273915.70	UCART1	14.10
7,579	636129.86	4273965.70	UCART1	11.89
7,580	636179.86	4273965.70	UCART1	12.25
7,581	636229.86	4273965.70	UCART1	13.27
7,582	636279.86	4273965.70	UCART1	14.19
7,583	636129.86	4274015.70	UCART1	12.14
7,584	636179.86	4274015.70	UCART1	11.98
7,585	636229.86	4274015.70	UCART1	12.32
7,586	636279.86	4274015.70	UCART1	12.99
7,587	636129.86	4274065.70	UCART1	12.30
7,588	636179.86	4274065.70	UCART1	12.19
7,589	636229.86	4274065.70	UCART1	12.19
7,590	636279.86	4274065.70	UCART1	12.89
7,591	636129.86	4274115.70	UCART1	12.64
7,592	636179.86	4274115.70	UCART1	12.45

7,593	636229.86	4274115.70	UCART1	12.73
7,594	636544.37	4273597.92	UCART1	10.40
7,595	636594.37	4273597.92	UCART1	10.60
7,596	637879.71	4269502.90	UCART1	8.23
7,597	637879.71	4269542.90	UCART1	8.41
7,598	637879.71	4269582.90	UCART1	8.53
7,599	637879.71	4269622.90	UCART1	8.81
7,600	637879.71	4269662.90	UCART1	9.00
7,601	637879.71	4269702.90	UCART1	9.14
7,602	637879.71	4269742.90	UCART1	9.42
7,603	637879.71	4269782.90	UCART1	9.61
7,604	637879.71	4269822.90	UCART1	9.75
7,605	637879.71	4269862.90	UCART1	9.87
7,606	637879.71	4269902.90	UCART1	10.24
7,607	637879.71	4269942.90	UCART1	10.36
7,608	637961.45	4269438.76	UCART2	8.23
7,609	638001.45	4269438.76	UCART2	8.27
7,610	638041.45	4269438.76	UCART2	8.34
7,611	637976.60	4269472.54	UCART2	8.33
7,612	637838.22	4269470.47	UCART1	8.23
7,613	637927.26	4269472.54	UCART1	8.23
7,614	638028.73	4269468.40	UCART1	8.53
7,615	637211.46	4269455.35	UCART1	10.19
7,616	637251.46	4269455.35	UCART1	10.06
7,617	637209.92	4269402.06	UCART1	10.38
7,618	637249.92	4269402.06	UCART1	10.12
7,619	637033.01	4273681.78	UCART1	10.97
7,620	637083.01	4273681.78	UCART1	11.01
7,621	637133.01	4273681.78	UCART1	11.11
7,622	636724.97	4273887.14	UCART1	10.67
7,623	636774.97	4273887.14	UCART1	10.67
7,624	636824.97	4273887.14	UCART1	10.67
7,625	636657.19	4273890.16	UCART1	10.52
7,626	636599.81	4273542.86	UCART1	10.33
7,627	637727.34	4273057.81	UCART1	10.78
7,628	637777.34	4273057.81	UCART1	11.72
7,629	637729.67	4273102.97	UCART1	11.27
7,630	637779.67	4273102.97	UCART1	11.92

7,631	637729.61	4273147.30	UCART1	12.12
7,632	637779.61	4273147.30	UCART1	12.46
7,633	637727.04	4273188.37	UCART1	12.36
7,634	637777.04	4273188.37	UCART1	12.53
7,635	636997.77	4273339.17	UCART1	11.14
7,636	639124.03	4268718.19	UCART2	11.89
7,637	639221.21	4268724.66	UCART2	11.89
7,638	639261.21	4268724.66	UCART2	11.89
7,639	639301.21	4268724.66	UCART2	11.94
7,640	639341.21	4268724.66	UCART2	12.15
7,641	639179.58	4268724.16	UCART2	11.89
7,642	638980.01	4268478.95	UCART2	10.67
7,643	639020.01	4268478.95	UCART2	10.67
7,644	639060.01	4268478.95	UCART2	10.67
7,645	638980.01	4268518.95	UCART2	10.74
7,646	639020.01	4268518.95	UCART2	10.81
7,647	639060.01	4268518.95	UCART2	10.81
7,648	638980.01	4268558.95	UCART2	10.94
7,649	639020.01	4268558.95	UCART2	10.97
7,650	639060.01	4268558.95	UCART2	10.97
7,651	639096.78	4268480.22	UCART2	10.67
7,652	639136.78	4268480.22	UCART2	10.94
7,653	639176.78	4268480.22	UCART2	11.31
7,654	639096.78	4268520.22	UCART2	10.82
7,655	639136.78	4268520.22	UCART2	11.17
7,656	639176.78	4268520.22	UCART2	11.45
7,657	639096.78	4268560.22	UCART2	11.08
7,658	639136.78	4268560.22	UCART2	11.27
7,659	639176.78	4268560.22	UCART2	11.58
7,660	639174.90	4268600.45	UCART2	11.58
7,661	639214.90	4268600.45	UCART2	11.69
7,662	639254.90	4268600.45	UCART2	11.89
7,663	639294.90	4268600.45	UCART2	11.89
7,664	639334.90	4268600.45	UCART2	11.89
7,665	639134.90	4268640.45	UCART2	11.58
7,666	639174.90	4268640.45	UCART2	11.58
7,667	639214.90	4268640.45	UCART2	11.69
7,668	639254.90	4268640.45	UCART2	11.89

7,669	639294.90	4268640.45	UCART2	11.89
7,670	639334.90	4268640.45	UCART2	11.94
7,671	639134.90	4268680.45	UCART2	11.84
7,672	639174.90	4268680.45	UCART2	11.84
7,673	639214.90	4268680.45	UCART2	11.86
7,674	639254.90	4268680.45	UCART2	11.89
7,675	639294.90	4268680.45	UCART2	11.89
7,676	639334.90	4268680.45	UCART2	12.00
7,677	639134.90	4268600.45	UCART2	11.51
7,678	639257.44	4268480.79	UCART2	11.63
7,679	639297.44	4268480.79	UCART2	11.89
7,680	639337.44	4268480.79	UCART2	11.89
7,681	639257.44	4268520.79	UCART2	11.82
7,682	639297.44	4268520.79	UCART2	11.89
7,683	639337.44	4268520.79	UCART2	11.89
7,684	639257.44	4268560.79	UCART2	11.88
7,685	639297.44	4268560.79	UCART2	11.89
7,686	639337.44	4268560.79	UCART2	11.89
7,687	639217.43	4268481.84	UCART2	11.58
7,688	639217.43	4268521.84	UCART2	11.58
7,689	639217.43	4268561.84	UCART2	11.71

Plant Boundary Receptors

Receptor Groups

Record Number	Group ID	Group Description
1	UCART1	Receptors generated from Uniform Cartesian Grid
2	UCART2	Site 2-2

Source Pathway - Source Inputs

AERMOD

Source Pathway - Source Inputs

AERMOD

Volume Sources

Source Type	Source ID	X Coordinate [m]	Y Coordinate [m]	Base Elevation (Optional)	Release Height [m]	Emission Rate [g/s]	Length of Side [m]	Building Height [m]	Initial Lateral Dim. [m]	Initial Vertical Dim. [m]
VOLUME	1_2	638320.00	4269184.00	7.07	5.00	0.01176	20.00	Surface-Based	9.30	1.00
VOLUME	2_2	638320.00	4269164.00	6.10	5.00	0.01176	20.00	Surface-Based	9.30	1.00
VOLUME	3_2	638320.00	4269144.00	6.10	5.00	0.01176	20.00	Surface-Based	9.30	1.00
VOLUME	4_2	638340.00	4269224.00	7.68	5.00	0.01176	20.00	Surface-Based	9.30	1.00
VOLUME	5_2	638340.00	4269204.00	7.64	5.00	0.01176	20.00	Surface-Based	9.30	1.00
VOLUME	6_2	638340.00	4269184.00	7.07	5.00	0.01176	20.00	Surface-Based	9.30	1.00
VOLUME	7_2	638340.00	4269164.00	6.10	5.00	0.01176	20.00	Surface-Based	9.30	1.00
VOLUME	8_2	638340.00	4269144.00	6.10	5.00	0.01176	20.00	Surface-Based	9.30	1.00
VOLUME	9_2	638360.00	4269224.00	7.88	5.00	0.01176	20.00	Surface-Based	9.30	1.00
VOLUME	10_2	638360.00	4269204.00	7.70	5.00	0.01176	20.00	Surface-Based	9.30	1.00
VOLUME	11_2	638360.00	4269184.00	7.07	5.00	0.01176	20.00	Surface-Based	9.30	1.00
VOLUME	12_2	638360.00	4269164.00	6.10	5.00	0.01176	20.00	Surface-Based	9.30	1.00
VOLUME	13_2	638360.00	4269144.00	6.10	5.00	0.01176	20.00	Surface-Based	9.30	1.00

Source Pathway - Source Inputs

AERMOD

Source Type	Source ID	X Coordinate [m]	Y Coordinate [m]	Base Elevation (Optional)	Release Height [m]	Emission Rate [g/s]	Length of Side [m]	Building Height [m]	Initial Lateral Dim. [m]	Initial Vertical Dim. [m]
VOLUME	14_2	638380.00	4269224.00	7.76	5.00	0.01176	20.00	Surface-Based	9.30	1.00
VOLUME	15_2	638380.00	4269204.00	7.66	5.00	0.01176	20.00	Surface-Based	9.30	1.00
VOLUME	16_2	638380.00	4269184.00	7.07	5.00	0.01176	20.00	Surface-Based	9.30	1.00
VOLUME	17_2	638380.00	4269164.00	6.10	5.00	0.01176	20.00	Surface-Based	9.30	1.00
VOLUME	18_2	638400.00	4269244.00	7.81	5.00	0.01176	20.00	Surface-Based	9.30	1.00
VOLUME	19_2	638400.00	4269224.00	7.61	5.00	0.01176	20.00	Surface-Based	9.30	1.00
VOLUME	20_2	638400.00	4269204.00	7.41	5.00	0.01176	20.00	Surface-Based	9.30	1.00
VOLUME	21_2	638400.00	4269184.00	6.87	5.00	0.01176	20.00	Surface-Based	9.30	1.00
VOLUME	22_2	638400.00	4269164.00	6.10	5.00	0.01176	20.00	Surface-Based	9.30	1.00
VOLUME	23_2	638420.00	4269244.00	7.81	5.00	0.01176	20.00	Surface-Based	9.30	1.00
VOLUME	24_2	638420.00	4269224.00	7.58	5.00	0.01176	20.00	Surface-Based	9.30	1.00
VOLUME	25_2	638420.00	4269204.00	6.70	5.00	0.01176	20.00	Surface-Based	9.30	1.00
VOLUME	26_2	638420.00	4269184.00	6.22	5.00	0.01176	20.00	Surface-Based	9.30	1.00

Source Pathway - Source Inputs

AERMOD

Source Type	Source ID	X Coordinate [m]	Y Coordinate [m]	Base Elevation (Optional)	Release Height [m]	Emission Rate [g/s]	Length of Side [m]	Building Height [m]	Initial Lateral Dim. [m]	Initial Vertical Dim. [m]
VOLUME	27_2	638420.00	4269164.00	6.10	5.00	0.01176	20.00	Surface-Based	9.30	1.00
VOLUME	28_2	638440.00	4269244.00	7.71	5.00	0.01176	20.00	Surface-Based	9.30	1.00
VOLUME	29_2	638440.00	4269224.00	7.57	5.00	0.01176	20.00	Surface-Based	9.30	1.00
VOLUME	30_2	638440.00	4269204.00	6.56	5.00	0.01176	20.00	Surface-Based	9.30	1.00
VOLUME	31_2	638440.00	4269184.00	6.10	5.00	0.01176	20.00	Surface-Based	9.30	1.00
VOLUME	32_2	638460.00	4269224.00	7.57	5.00	0.01176	20.00	Surface-Based	9.30	1.00
VOLUME	33_2	638460.00	4269204.00	6.56	5.00	0.01176	20.00	Surface-Based	9.30	1.00
VOLUME	34_2	638460.00	4269184.00	6.10	5.00	0.01176	20.00	Surface-Based	9.30	1.00
VOLUME	35_2	638480.00	4269224.00	7.57	5.00	0.01176	20.00	Surface-Based	9.30	1.00
VOLUME	36_2	638480.00	4269204.00	6.56	5.00	0.01176	20.00	Surface-Based	9.30	1.00
VOLUME	37_2	638480.00	4269184.00	6.10	5.00	0.01176	20.00	Surface-Based	9.30	1.00
VOLUME	38_2	638500.00	4269224.00	7.57	5.00	0.01176	20.00	Surface-Based	9.30	1.00
VOLUME	39_2	638500.00	4269204.00	6.56	5.00	0.01176	20.00	Surface-Based	9.30	1.00

Source Pathway - Source Inputs

AERMOD

Source Type	Source ID	X Coordinate [m]	Y Coordinate [m]	Base Elevation (Optional)	Release Height [m]	Emission Rate [g/s]	Length of Side [m]	Building Height [m]	Initial Lateral Dim. [m]	Initial Vertical Dim. [m]
VOLUME	40_2	638500.00	4269184.00	6.10	5.00	0.01176	20.00	Surface-Based	9.30	1.00
VOLUME	41_2	638520.00	4269224.00	7.28	5.00	0.01176	20.00	Surface-Based	9.30	1.00
VOLUME	42_2	638520.00	4269204.00	6.46	5.00	0.01176	20.00	Surface-Based	9.30	1.00
VOLUME	43_2	638520.00	4269184.00	6.10	5.00	0.01176	20.00	Surface-Based	9.30	1.00
VOLUME	44_2	638540.00	4269244.00	7.14	5.00	0.01176	20.00	Surface-Based	9.30	1.00
VOLUME	45_2	638540.00	4269224.00	6.29	5.00	0.01176	20.00	Surface-Based	9.30	1.00
VOLUME	46_2	638540.00	4269204.00	6.16	5.00	0.01176	20.00	Surface-Based	9.30	1.00
VOLUME	47_2	638560.00	4269244.00	7.07	5.00	0.01176	20.00	Surface-Based	9.30	1.00
VOLUME	48_2	638560.00	4269224.00	6.10	5.00	0.01176	20.00	Surface-Based	9.30	1.00
VOLUME	49_2	638560.00	4269204.00	6.10	5.00	0.01176	20.00	Surface-Based	9.30	1.00
VOLUME	50_2	638580.00	4269244.00	7.07	5.00	0.01176	20.00	Surface-Based	9.30	1.00
VOLUME	51_2	638580.00	4269224.00	6.10	5.00	0.01176	20.00	Surface-Based	9.30	1.00
VOLUME	52_2	638580.00	4269204.00	6.10	5.00	0.01176	20.00	Surface-Based	9.30	1.00

Source Pathway - Source Inputs

AERMOD

Source Type	Source ID	X Coordinate [m]	Y Coordinate [m]	Base Elevation (Optional)	Release Height [m]	Emission Rate [g/s]	Length of Side [m]	Building Height [m]	Initial Lateral Dim. [m]	Initial Vertical Dim. [m]
VOLUME	53_2	638600.00	4269244.00	7.07	5.00	0.01176	20.00	Surface-Based	9.30	1.00
VOLUME	54_2	638600.00	4269224.00	6.10	5.00	0.01176	20.00	Surface-Based	9.30	1.00
VOLUME	55_2	638600.00	4269204.00	6.10	5.00	0.01176	20.00	Surface-Based	9.30	1.00
VOLUME	56_2	638620.00	4269244.00	7.07	5.00	0.01176	20.00	Surface-Based	9.30	1.00
VOLUME	57_2	638620.00	4269224.00	6.10	5.00	0.01176	20.00	Surface-Based	9.30	1.00
VOLUME	58_2	638620.00	4269204.00	6.10	5.00	0.01176	20.00	Surface-Based	9.30	1.00
VOLUME	59_2	638640.00	4269244.00	7.07	5.00	0.01176	20.00	Surface-Based	9.30	1.00
VOLUME	60_2	638640.00	4269224.00	6.10	5.00	0.01176	20.00	Surface-Based	9.30	1.00
VOLUME	61_2	638640.00	4269204.00	6.10	5.00	0.01176	20.00	Surface-Based	9.30	1.00
VOLUME	62_2	638660.00	4269244.00	7.07	5.00	0.01176	20.00	Surface-Based	9.30	1.00
VOLUME	63_2	638660.00	4269224.00	6.10	5.00	0.01176	20.00	Surface-Based	9.30	1.00
VOLUME	64_2	638660.00	4269204.00	6.10	5.00	0.01176	20.00	Surface-Based	9.30	1.00
VOLUME	65_2	638680.00	4269244.00	7.07	5.00	0.01176	20.00	Surface-Based	9.30	1.00

Source Pathway - Source Inputs

AERMOD

Source Type	Source ID	X Coordinate [m]	Y Coordinate [m]	Base Elevation (Optional)	Release Height [m]	Emission Rate [g/s]	Length of Side [m]	Building Height [m]	Initial Lateral Dim. [m]	Initial Vertical Dim. [m]
VOLUME	66_2	638680.00	4269224.00	6.10	5.00	0.01176	20.00	Surface-Based	9.30	1.00
VOLUME	67_2	638680.00	4269204.00	6.10	5.00	0.01176	20.00	Surface-Based	9.30	1.00
VOLUME	68_2	638663.95	4269494.61	8.53	5.00	0.01176	20.00	Surface-Based	9.30	1.00
VOLUME	69_2	638665.06	4269473.42	8.53	5.00	0.01176	22.39	Surface-Based	10.41	1.00
VOLUME	70_2	638651.71	4269352.95	8.01	5.00	0.01176	20.00	Surface-Based	9.30	1.00
VOLUME	71_2	638671.90	4269352.95	8.01	5.00	0.01176	20.00	Surface-Based	9.30	1.00
VOLUME	72_2	638692.01	4269352.86	8.01	5.00	0.01176	20.00	Surface-Based	9.30	1.00
VOLUME	73_2	638711.86	4269352.85	8.01	5.00	0.01176	20.00	Surface-Based	9.30	1.00
VOLUME	74_2	638651.60	4269332.85	7.92	5.00	0.01176	20.00	Surface-Based	9.30	1.00
VOLUME	75_2	638678.20	4269425.38	8.23	5.00	0.01176	25.87	Surface-Based	12.03	1.00
VOLUME	76_2	638703.87	4269425.22	8.30	5.00	0.01176	25.43	Surface-Based	11.83	1.00
VOLUME	77_2	638703.72	4269374.81	8.23	5.00	0.01176	23.91	Surface-Based	11.12	1.00
VOLUME	78_2	638685.81	4269496.58	8.53	5.00	0.01176	23.73	Surface-Based	11.04	1.00

Source Pathway - Source Inputs

AERMOD

Source Type	Source ID	X Coordinate [m]	Y Coordinate [m]	Base Elevation (Optional)	Release Height [m]	Emission Rate [g/s]	Length of Side [m]	Building Height [m]	Initial Lateral Dim. [m]	Initial Vertical Dim. [m]
VOLUME	79_2	638687.53	4269473.43	8.53	5.00	0.01176	22.39	Surface-Based	10.41	1.00
VOLUME	80_2	638666.01	4269450.27	8.39	5.00	0.01176	24.13	Surface-Based	11.22	1.00
VOLUME	81_2	638689.59	4269450.93	8.39	5.00	0.01176	22.82	Surface-Based	10.61	1.00
VOLUME	82_2	638671.98	4269332.68	7.92	5.00	0.01176	20.00	Surface-Based	9.30	1.00
VOLUME	83_2	638679.81	4269374.85	8.23	5.00	0.01176	23.91	Surface-Based	11.12	1.00
VOLUME	84_2	638677.75	4269399.63	8.23	5.00	0.01176	25.65	Surface-Based	11.93	1.00
VOLUME	85_2	638703.40	4269399.63	8.23	5.00	0.01176	25.65	Surface-Based	11.92	1.00
VOLUME	1_3	637510.69	4270980.00	5.59	5.00	0.01176	50.00	Surface-Based	23.26	1.00
VOLUME	2_3	637498.60	4270930.00	6.71	5.00	0.01176	50.00	Surface-Based	23.26	1.00
VOLUME	3_3	637548.13	4270929.53	6.46	5.00	0.01176	50.00	Surface-Based	23.26	1.00
VOLUME	4_3	637500.48	4270880.00	7.20	5.00	0.01176	50.00	Surface-Based	23.26	1.00
VOLUME	5_3	637550.01	4270880.00	6.96	5.00	0.01176	50.00	Surface-Based	23.26	1.00
VOLUME	6_3	637521.60	4270829.75	7.32	5.00	0.01176	50.00	Surface-Based	23.26	1.00

Source Pathway - Source Inputs

AERMOD

Source Type	Source ID	X Coordinate [m]	Y Coordinate [m]	Base Elevation (Optional)	Release Height [m]	Emission Rate [g/s]	Length of Side [m]	Building Height [m]	Initial Lateral Dim. [m]	Initial Vertical Dim. [m]
VOLUME	7_3	637485.00	4270780.00	6.50	5.00	0.01176	50.00	Surface-Based	23.26	1.00
VOLUME	8_3	637535.00	4270780.00	7.43	5.00	0.01176	50.00	Surface-Based	23.26	1.00
VOLUME	9_3	637485.00	4270730.00	6.67	5.00	0.01176	50.00	Surface-Based	23.26	1.00
VOLUME	10_3	637535.00	4270730.00	7.43	5.00	0.01176	50.00	Surface-Based	23.26	1.00
VOLUME	11_3	637868.09	4269180.00	6.46	5.00	0.01176	50.00	Surface-Based	23.26	1.00
VOLUME	12_3	637917.98	4269179.75	7.62	5.00	0.01176	50.00	Surface-Based	23.26	1.00
VOLUME	13_3	637967.96	4269179.75	7.62	5.00	0.01176	50.00	Surface-Based	23.26	1.00
VOLUME	14_3	637815.00	4269230.00	6.28	5.00	0.01176	50.00	Surface-Based	23.26	1.00
VOLUME	15_3	637864.88	4269230.00	7.62	5.00	0.01176	50.00	Surface-Based	23.26	1.00
VOLUME	16_3	637915.01	4269230.00	7.68	5.00	0.01176	50.00	Surface-Based	23.26	1.00
VOLUME	17_3	637965.00	4269230.00	7.92	5.00	0.01176	50.00	Surface-Based	23.26	1.00
VOLUME	18_3	637760.00	4269280.00	7.20	5.00	0.01176	50.00	Surface-Based	23.26	1.00
VOLUME	19_3	637797.64	4269280.00	7.40	5.00	0.01176	50.00	Surface-Based	23.26	1.00

Source Pathway - Source Inputs

AERMOD

Source Type	Source ID	X Coordinate [m]	Y Coordinate [m]	Base Elevation (Optional)	Release Height [m]	Emission Rate [g/s]	Length of Side [m]	Building Height [m]	Initial Lateral Dim. [m]	Initial Vertical Dim. [m]
VOLUME	20_3	637835.00	4269280.00	7.71	5.00	0.01176	50.00	Surface-Based	23.26	1.00
VOLUME	21_3	637725.24	4269329.62	7.39	5.00	0.01176	50.00	Surface-Based	23.26	1.00
VOLUME	22_3	637775.31	4269330.30	7.68	5.00	0.01176	50.00	Surface-Based	23.26	1.00
VOLUME	23_3	637825.00	4269330.00	7.92	5.00	0.01176	50.00	Surface-Based	23.26	1.00
VOLUME	24_3	637665.00	4269380.00	7.17	5.00	0.01176	50.00	Surface-Based	23.26	1.00
VOLUME	25_3	637690.00	4269380.00	7.62	5.00	0.01176	50.00	Surface-Based	23.26	1.00
VOLUME	26_3	637715.00	4269380.00	7.64	5.00	0.01176	50.00	Surface-Based	23.26	1.00
VOLUME	27_3	637740.00	4269380.00	7.72	5.00	0.01176	50.00	Surface-Based	23.26	1.00
VOLUME	28_3	637630.00	4269430.00	6.78	5.00	0.01176	50.00	Surface-Based	23.26	1.00
VOLUME	29_3	637666.21	4269430.00	7.56	5.00	0.01176	50.00	Surface-Based	23.26	1.00
VOLUME	30_3	637705.00	4269430.00	7.88	5.00	0.01176	50.00	Surface-Based	23.26	1.00
VOLUME	31_3	637605.00	4269480.00	7.39	5.00	0.01176	50.00	Surface-Based	23.26	1.00
VOLUME	32_3	637635.00	4269480.00	7.62	5.00	0.01176	50.00	Surface-Based	23.26	1.00

Source Pathway - Source Inputs

AERMOD

Source Type	Source ID	X Coordinate [m]	Y Coordinate [m]	Base Elevation (Optional)	Release Height [m]	Emission Rate [g/s]	Length of Side [m]	Building Height [m]	Initial Lateral Dim. [m]	Initial Vertical Dim. [m]
VOLUME	33_3	637665.00	4269480.00	7.83	5.00	0.01176	50.00	Surface-Based	23.26	1.00
VOLUME	34_3	637580.00	4269530.00	7.42	5.00	0.01176	50.00	Surface-Based	23.26	1.00
VOLUME	35_3	637605.00	4269530.00	7.62	5.00	0.01176	50.00	Surface-Based	23.26	1.00
VOLUME	36_3	637640.03	4269530.00	7.88	5.00	0.01176	50.00	Surface-Based	23.26	1.00
VOLUME	37_3	637565.00	4269580.00	7.46	5.00	0.01176	50.00	Surface-Based	23.26	1.00
VOLUME	38_3	637549.46	4269629.91	7.39	5.00	0.01176	50.00	Surface-Based	23.26	1.00
VOLUME	39_3	637565.00	4269680.00	7.76	5.00	0.01176	50.00	Surface-Based	23.26	1.00
VOLUME	40_3	637500.00	4269730.00	6.40	5.00	0.01176	50.00	Surface-Based	23.26	1.00
VOLUME	41_3	637485.00	4269780.00	5.87	5.00	0.01176	50.00	Surface-Based	23.26	1.00
VOLUME	42_3	637601.21	4269580.00	7.77	5.00	0.01176	50.00	Surface-Based	23.26	1.00
VOLUME	43_3	637590.00	4269630.00	7.68	5.00	0.01176	50.00	Surface-Based	23.26	1.00
VOLUME	44_3	637540.00	4269680.00	7.65	5.00	0.01176	50.00	Surface-Based	23.26	1.00
VOLUME	45_3	637525.00	4269730.00	7.63	5.00	0.01176	50.00	Surface-Based	23.26	1.00

Source Pathway - Source Inputs

AERMOD

Source Type	Source ID	X Coordinate [m]	Y Coordinate [m]	Base Elevation (Optional)	Release Height [m]	Emission Rate [g/s]	Length of Side [m]	Building Height [m]	Initial Lateral Dim. [m]	Initial Vertical Dim. [m]
VOLUME	46_3	637510.00	4269780.00	6.91	5.00	0.01176	50.00	Surface-Based	23.26	1.00
VOLUME	47_3	637460.00	4269830.00	4.57	5.00	0.01176	50.00	Surface-Based	23.26	1.00
VOLUME	48_3	637447.30	4269930.00	5.93	5.00	0.01176	50.00	Surface-Based	23.26	1.00
VOLUME	49_3	637435.00	4269980.00	7.38	5.00	0.01176	50.00	Surface-Based	23.26	1.00
VOLUME	50_3	637435.00	4270030.00	7.63	5.00	0.01176	50.00	Surface-Based	23.26	1.00
VOLUME	51_3	637435.00	4270080.00	7.34	5.00	0.01176	50.00	Surface-Based	23.26	1.00
VOLUME	52_3	637435.00	4270130.00	8.15	5.00	0.01176	50.00	Surface-Based	23.26	1.00
VOLUME	53_3	637565.00	4269680.00	7.76	5.00	0.01176	50.00	Surface-Based	23.26	1.00
VOLUME	54_3	637550.00	4269730.00	7.88	5.00	0.01176	50.00	Surface-Based	23.26	1.00
VOLUME	55_3	637535.00	4269780.00	7.73	5.00	0.01176	50.00	Surface-Based	23.26	1.00
VOLUME	56_3	637510.28	4269829.78	7.79	5.00	0.01176	50.00	Surface-Based	23.26	1.00
VOLUME	57_3	637455.51	4269880.00	6.40	5.00	0.01176	50.00	Surface-Based	23.26	1.00
VOLUME	58_3	637505.69	4269880.01	7.99	5.00	0.01176	50.00	Surface-Based	23.26	1.00

Source Pathway - Source Inputs

AERMOD

Source Type	Source ID	X Coordinate [m]	Y Coordinate [m]	Base Elevation (Optional)	Release Height [m]	Emission Rate [g/s]	Length of Side [m]	Building Height [m]	Initial Lateral Dim. [m]	Initial Vertical Dim. [m]
VOLUME	59_3	637496.61	4269930.00	7.95	5.00	0.01176	50.00	Surface-Based	23.26	1.00
VOLUME	60_3	637485.00	4269980.00	7.89	5.00	0.01176	50.00	Surface-Based	23.26	1.00
VOLUME	61_3	637485.00	4270030.00	8.14	5.00	0.01176	50.00	Surface-Based	23.26	1.00
VOLUME	62_3	637485.00	4270080.00	8.51	5.00	0.01176	50.00	Surface-Based	23.26	1.00
VOLUME	63_3	637485.00	4270130.00	9.09	5.00	0.01176	50.00	Surface-Based	23.26	1.00
VOLUME	64_3	637441.53	4270179.23	7.81	5.00	0.01176	50.00	Surface-Based	23.26	1.00
VOLUME	65_3	637445.38	4270229.23	8.01	5.00	0.01176	50.00	Surface-Based	23.26	1.00
VOLUME	66_3	637446.95	4270280.00	7.78	5.00	0.01176	50.00	Surface-Based	23.26	1.00
VOLUME	67_3	637450.00	4270330.00	7.69	5.00	0.01176	50.00	Surface-Based	23.26	1.00
VOLUME	68_3	637451.07	4270376.80	7.05	5.00	0.01176	57.52	Surface-Based	26.75	1.00
VOLUME	69_3	637458.52	4270430.00	6.82	5.00	0.01176	63.91	Surface-Based	29.73	1.00
VOLUME	70_3	637485.00	4270480.00	7.70	5.00	0.01176	50.00	Surface-Based	23.26	1.00
VOLUME	71_3	637487.29	4270530.00	7.40	5.00	0.01176	65.68	Surface-Based	30.55	1.00

Source Pathway - Source Inputs

AERMOD

Source Type	Source ID	X Coordinate [m]	Y Coordinate [m]	Base Elevation (Optional)	Release Height [m]	Emission Rate [g/s]	Length of Side [m]	Building Height [m]	Initial Lateral Dim. [m]	Initial Vertical Dim. [m]
VOLUME	72_3	637500.28	4270579.24	7.37	5.00	0.01176	61.10	Surface-Based	28.42	1.00
VOLUME	73_3	637485.00	4270630.00	7.57	5.00	0.01176	50.00	Surface-Based	23.26	1.00
VOLUME	74_3	637485.00	4270680.00	7.42	5.00	0.01176	50.00	Surface-Based	23.26	1.00
VOLUME	75_3	637535.00	4270630.00	8.02	5.00	0.01176	50.00	Surface-Based	23.26	1.00
VOLUME	76_3	637535.00	4270680.00	8.38	5.00	0.01176	50.00	Surface-Based	23.26	1.00
VOLUME	77_3	637448.58	4270480.01	5.78	5.00	0.01176	50.00	Surface-Based	23.26	1.00
VOLUME	79_3	637599.19	4270908.69	8.10	5.00	0.01176	50.00	Surface-Based	23.26	1.00
VOLUME	80_3	637601.00	4270858.64	8.72	5.00	0.01176	50.00	Surface-Based	23.26	1.00
VOLUME	81_3	637651.09	4270878.58	9.22	5.00	0.01176	50.00	Surface-Based	23.26	1.00
VOLUME	82_3	637648.70	4270928.72	9.19	5.00	0.01176	50.00	Surface-Based	23.26	1.00
VOLUME	83_3	637585.24	4270623.62	9.14	5.00	0.01176	50.00	Surface-Based	23.26	1.00
VOLUME	84_3	637496.27	4270247.46	10.64	5.00	0.01176	50.00	Surface-Based	23.26	1.00
VOLUME	85_3	637650.58	4270828.05	9.21	5.00	0.01176	50.00	Surface-Based	23.26	1.00

Source Pathway - Source Inputs

Line Volume Sources

Source Type: LINE VOLUME

Source: SLINE22A (Haul Route 2-2A)

Length of Side [m]	Emission Rate [g/ s]	Building Height [m]	X Coordinate for Points [m]	Y Coordinate for points [m]	Base Elevation [m]	Release Height [m]
8.44	1.00000	Surface-Based	636312.09	4273912.87	14.51	2.07
			637486.85	4273210.96	12.18	2.07
			637543.32	4273151.08	11.53	2.07
			637584.40	4273022.73	10.29	2.07
			637603.22	4272384.40	9.75	2.07
			637611.78	4272370.71	10.02	2.07
			638008.81	4272367.29	12.21	2.07
			638037.90	4270705.58	10.67	2.07
			638137.16	4270532.74	10.67	2.07
			638457.17	4270380.43	10.67	2.07
			638600.93	4270219.56	10.67	2.07
			638707.03	4270238.39	10.67	2.07
			638717.30	4270236.68	10.67	2.07
			638730.99	4270236.68	10.67	2.07
			639110.90	4270139.13	10.67	2.07
			639105.77	4270091.21	10.67	2.07
			639066.41	4270043.30	10.65	2.07
			638951.75	4269940.62	10.63	2.07
			638936.35	4269909.81	10.36	2.07
			638840.51	4269535.03	8.53	2.07
			638804.57	4269485.40	8.53	2.07
			638758.37	4269449.47	8.27	2.07
			638688.20	4269432.35	8.24	2.07

Source Pathway - Source Inputs

AERMOD

Source Type: LINE VOLUME
Source: SLINE22B (Haul Route 2-2B)

Length of Side [m]	Emission Rate [g/ s]	Building Height [m]	X Coordinate for Points [m]	Y Coordinate for points [m]	Base Elevation [m]	Release Height [m]
8.44	1.00000		638033.60	4270718.07	10.67	2.55
			637983.29	4270679.11	10.65	2.55
			637934.60	4270632.05	10.65	2.55
			637876.17	4270552.52	10.57	2.55
			637811.25	4270448.65	10.06	2.55
			637751.20	4270356.14	9.99	2.55
			637702.51	4270278.24	10.08	2.55
			637671.68	4270237.66	10.36	2.55
			637622.99	4270192.22	10.67	2.55
			637579.17	4270167.88	10.47	2.55
			637498.02	4270137.04	9.09	2.55
			637447.71	4270122.43	8.41	2.55

Source Pathway - Source Inputs

Source Type: LINE VOLUME
Source: SLINE23A (Haul Route 2-3A)

Length of Side [m]	Emission Rate [g/ s]	Building Height [m]	X Coordinate for Points [m]	Y Coordinate for points [m]	Base Elevation [m]	Release Height [m]
8.44	1.00000	Surface-Based	635557.02	4273215.79	7.84	2.07
			635827.63	4273097.40	7.71	2.07
			636800.11	4273021.29	9.04	2.07
			637096.08	4273046.66	8.94	2.07
			637544.27	4273131.22	11.33	2.07
			637586.55	4273021.29	10.28	2.07
			637603.47	4272370.15	9.76	2.07
			638009.37	4272370.15	12.20	2.07
			638026.29	4271017.13	10.67	2.07
			638023.05	4271002.11	10.67	2.07
			637899.22	4271017.12	9.90	2.07
			637865.45	4270897.05	10.09	2.07
			637842.94	4270870.78	10.36	2.07
			637617.81	4270882.04	8.83	2.07

Source Type: LINE VOLUME
Source: SLINE23B (Haul Route 2-3B)

Length of Side [m]	Emission Rate [g/ s]	Building Height [m]	X Coordinate for Points [m]	Y Coordinate for points [m]	Base Elevation [m]	Release Height [m]
8.44	1.00000		638599.06	4270219.54	10.67	0.00
			638605.65	4268425.24	10.67	0.00

Source Type: LINE VOLUME
Source: SLINE23C (Haul Route 2-3C)

Length of Side [m]	Emission Rate [g/ s]	Building Height [m]	X Coordinate for Points [m]	Y Coordinate for points [m]	Base Elevation [m]	Release Height [m]
8.44	1.00000		638602.79	4269289.21	7.91	0.00
			638653.43	4269329.73	7.92	0.00
			638693.94	4269380.37	8.22	0.00
			638691.92	4269437.08	8.24	0.00

Source Pathway - Source Inputs

AERMOD

Source Type: LINE VOLUME
Source: SLINE23D (Haul Route 2-3D)

Length of Side [m]	Emission Rate [g/ s]	Building Height [m]	X Coordinate for Points [m]	Y Coordinate for points [m]	Base Elevation [m]	Release Height [m]
8.44	1.00000		638612.92	4268653.17	11.01	0.00
			638858.02	4268580.25	11.20	0.00
			638898.53	4268584.30	11.22	0.00
			639141.60	4268632.92	11.58	0.00

Source Pathway - Source Inputs

AERMOD

Volume Sources Generated from Line Sources

Line Source ID	Volume Source ID	X Coordinate [m]	Y Coordinate [m]	Base Elevation [m]	Release Height [m[	Emission Rate [g/s]	Length of Side [m]	Building Height [m]	Initial Lateral Dimencion [m]	Initial Vertical Dimencion [m]
SLINE23A	L0022981	635560.89	4273214.09	7.75	2.07	0.00331	8.44	Surface-Based	7.83	1.93
	L0022982	635576.32	4273207.35	7.64	2.07	0.00331	8.44	Surface-Based	7.83	1.93
	L0022983	635591.74	4273200.60	7.71	2.07	0.00331	8.44	Surface-Based	7.83	1.93
	L0022984	635607.17	4273193.85	7.75	2.07	0.00331	8.44	Surface-Based	7.83	1.93
	L0022985	635622.60	4273187.10	7.84	2.07	0.00331	8.44	Surface-Based	7.83	1.93
	L0022986	635638.02	4273180.35	8.05	2.07	0.00331	8.44	Surface-Based	7.83	1.93
	L0022987	635653.45	4273173.60	8.44	2.07	0.00331	8.44	Surface-Based	7.83	1.93
	L0022988	635668.88	4273166.85	8.79	2.07	0.00331	8.44	Surface-Based	7.83	1.93
	L0022989	635684.31	4273160.10	9.03	2.07	0.00331	8.44	Surface-Based	7.83	1.93
	L0022990	635699.73	4273153.35	9.15	2.07	0.00331	8.44	Surface-Based	7.83	1.93
	L0022991	635715.16	4273146.60	9.20	2.07	0.00331	8.44	Surface-Based	7.83	1.93
	L0022992	635730.59	4273139.85	9.16	2.07	0.00331	8.44	Surface-Based	7.83	1.93
	L0022993	635746.02	4273133.10	8.92	2.07	0.00331	8.44	Surface-Based	7.83	1.93
	L0022994	635761.44	4273126.35	8.60	2.07	0.00331	8.44	Surface-Based	7.83	1.93
	L0022995	635776.87	4273119.60	8.10	2.07	0.00331	8.44	Surface-Based	7.83	1.93
	L0022996	635792.30	4273112.85	7.89	2.07	0.00331	8.44	Surface-Based	7.83	1.93
	L0022997	635807.72	4273106.10	7.77	2.07	0.00331	8.44	Surface-Based	7.83	1.93
	L0022998	635823.15	4273099.36	7.74	2.07	0.00331	8.44	Surface-Based	7.83	1.93
	L0022999	635839.54	4273096.46	7.88	2.07	0.00331	8.44	Surface-Based	7.83	1.93
	L0023000	635856.33	4273095.15	7.92	2.07	0.00331	8.44	Surface-Based	7.83	1.93
	L0023001	635873.12	4273093.84	7.91	2.07	0.00331	8.44	Surface-Based	7.83	1.93
	L0023002	635889.91	4273092.52	7.90	2.07	0.00331	8.44	Surface-Based	7.83	1.93
	L0023003	635906.69	4273091.21	7.89	2.07	0.00331	8.44	Surface-Based	7.83	1.93
	L0023004	635923.48	4273089.90	7.91	2.07	0.00331	8.44	Surface-Based	7.83	1.93

Source Pathway - Source Inputs

AERMOD

Line Source ID	Volume Source ID	X Coordinate [m]	Y Coordinate [m]	Base Elevation [m]	Release Height [m[	Emission Rate [g/s]	Length of Side [m]	Building Height [m]	Initial Lateral Dimencion [m]	Initial Vertical Dimencion [m]
SLINE23A	L0023005	635940.27	4273088.58	7.92	2.07	0.00331	8.44	Surface-Based	7.83	1.93
	L0023006	635957.06	4273087.27	7.92	2.07	0.00331	8.44	Surface-Based	7.83	1.93
	L0023007	635973.85	4273085.95	7.92	2.07	0.00331	8.44	Surface-Based	7.83	1.93
	L0023008	635990.63	4273084.64	7.92	2.07	0.00331	8.44	Surface-Based	7.83	1.93
	L0023009	636007.42	4273083.33	7.92	2.07	0.00331	8.44	Surface-Based	7.83	1.93
	L0023010	636024.21	4273082.01	7.92	2.07	0.00331	8.44	Surface-Based	7.83	1.93
	L0023011	636041.00	4273080.70	7.92	2.07	0.00331	8.44	Surface-Based	7.83	1.93
	L0023012	636057.78	4273079.38	7.92	2.07	0.00331	8.44	Surface-Based	7.83	1.93
	L0023013	636074.57	4273078.07	7.92	2.07	0.00331	8.44	Surface-Based	7.83	1.93
	L0023014	636091.36	4273076.76	7.92	2.07	0.00331	8.44	Surface-Based	7.83	1.93
	L0023015	636108.15	4273075.44	7.92	2.07	0.00331	8.44	Surface-Based	7.83	1.93
	L0023016	636124.93	4273074.13	8.04	2.07	0.00331	8.44	Surface-Based	7.83	1.93
	L0023017	636141.72	4273072.82	8.21	2.07	0.00331	8.44	Surface-Based	7.83	1.93
	L0023018	636158.51	4273071.50	8.23	2.07	0.00331	8.44	Surface-Based	7.83	1.93
	L0023019	636175.30	4273070.19	8.24	2.07	0.00331	8.44	Surface-Based	7.83	1.93
	L0023020	636192.09	4273068.87	8.41	2.07	0.00331	8.44	Surface-Based	7.83	1.93
	L0023021	636208.87	4273067.56	8.53	2.07	0.00331	8.44	Surface-Based	7.83	1.93
	L0023022	636225.66	4273066.25	8.53	2.07	0.00331	8.44	Surface-Based	7.83	1.93
	L0023023	636242.45	4273064.93	8.62	2.07	0.00331	8.44	Surface-Based	7.83	1.93
	L0023024	636259.24	4273063.62	8.79	2.07	0.00331	8.44	Surface-Based	7.83	1.93
	L0023025	636276.02	4273062.30	8.85	2.07	0.00331	8.44	Surface-Based	7.83	1.93
	L0023026	636292.81	4273060.99	8.88	2.07	0.00331	8.44	Surface-Based	7.83	1.93
	L0023027	636309.60	4273059.68	8.89	2.07	0.00331	8.44	Surface-Based	7.83	1.93
	L0023028	636326.39	4273058.36	8.91	2.07	0.00331	8.44	Surface-Based	7.83	1.93
	L0023029	636343.17	4273057.05	8.92	2.07	0.00331	8.44	Surface-Based	7.83	1.93

Source Pathway - Source Inputs

AERMOD

Line Source ID	Volume Source ID	X Coordinate [m]	Y Coordinate [m]	Base Elevation [m]	Release Height [m[	Emission Rate [g/s]	Length of Side [m]	Building Height [m]	Initial Lateral Dimencion [m]	Initial Vertical Dimencion [m]
SLINE23A	L0023030	636359.96	4273055.74	8.91	2.07	0.00331	8.44	Surface-Based	7.83	1.93
	L0023031	636376.75	4273054.42	8.86	2.07	0.00331	8.44	Surface-Based	7.83	1.93
	L0023032	636393.54	4273053.11	8.94	2.07	0.00331	8.44	Surface-Based	7.83	1.93
	L0023033	636410.33	4273051.79	9.11	2.07	0.00331	8.44	Surface-Based	7.83	1.93
	L0023034	636427.11	4273050.48	9.14	2.07	0.00331	8.44	Surface-Based	7.83	1.93
	L0023035	636443.90	4273049.17	9.14	2.07	0.00331	8.44	Surface-Based	7.83	1.93
	L0023036	636460.69	4273047.85	9.14	2.07	0.00331	8.44	Surface-Based	7.83	1.93
	L0023037	636477.48	4273046.54	9.14	2.07	0.00331	8.44	Surface-Based	7.83	1.93
	L0023038	636494.26	4273045.23	9.14	2.07	0.00331	8.44	Surface-Based	7.83	1.93
	L0023039	636511.05	4273043.91	9.14	2.07	0.00331	8.44	Surface-Based	7.83	1.93
	L0023040	636527.84	4273042.60	9.14	2.07	0.00331	8.44	Surface-Based	7.83	1.93
	L0023041	636544.63	4273041.28	9.14	2.07	0.00331	8.44	Surface-Based	7.83	1.93
	L0023042	636561.41	4273039.97	9.14	2.07	0.00331	8.44	Surface-Based	7.83	1.93
	L0023043	636578.20	4273038.66	9.14	2.07	0.00331	8.44	Surface-Based	7.83	1.93
	L0023044	636594.99	4273037.34	9.14	2.07	0.00331	8.44	Surface-Based	7.83	1.93
	L0023045	636611.78	4273036.03	9.14	2.07	0.00331	8.44	Surface-Based	7.83	1.93
	L0023046	636628.57	4273034.71	9.14	2.07	0.00331	8.44	Surface-Based	7.83	1.93
	L0023047	636645.35	4273033.40	9.14	2.07	0.00331	8.44	Surface-Based	7.83	1.93
	L0023048	636662.14	4273032.09	9.14	2.07	0.00331	8.44	Surface-Based	7.83	1.93
	L0023049	636678.93	4273030.77	9.14	2.07	0.00331	8.44	Surface-Based	7.83	1.93
	L0023050	636695.72	4273029.46	9.14	2.07	0.00331	8.44	Surface-Based	7.83	1.93
	L0023051	636712.50	4273028.15	9.14	2.07	0.00331	8.44	Surface-Based	7.83	1.93
	L0023052	636729.29	4273026.83	9.14	2.07	0.00331	8.44	Surface-Based	7.83	1.93
	L0023053	636746.08	4273025.52	9.14	2.07	0.00331	8.44	Surface-Based	7.83	1.93
	L0023054	636762.87	4273024.20	9.14	2.07	0.00331	8.44	Surface-Based	7.83	1.93

Source Pathway - Source Inputs

AERMOD

Line Source ID	Volume Source ID	X Coordinate [m]	Y Coordinate [m]	Base Elevation [m]	Release Height [m[	Emission Rate [g/s]	Length of Side [m]	Building Height [m]	Initial Lateral Dimencion [m]	Initial Vertical Dimencion [m]
SLINE23A	L0023055	636779.65	4273022.89	9.12	2.07	0.00331	8.44	Surface-Based	7.83	1.93
	L0023056	636796.44	4273021.58	9.04	2.07	0.00331	8.44	Surface-Based	7.83	1.93
	L0023057	636813.22	4273022.41	8.96	2.07	0.00331	8.44	Surface-Based	7.83	1.93
	L0023058	636830.00	4273023.85	8.86	2.07	0.00331	8.44	Surface-Based	7.83	1.93
	L0023059	636846.78	4273025.29	8.84	2.07	0.00331	8.44	Surface-Based	7.83	1.93
	L0023060	636863.55	4273026.73	8.84	2.07	0.00331	8.44	Surface-Based	7.83	1.93
	L0023061	636880.33	4273028.17	8.84	2.07	0.00331	8.44	Surface-Based	7.83	1.93
	L0023062	636897.11	4273029.60	8.84	2.07	0.00331	8.44	Surface-Based	7.83	1.93
	L0023063	636913.89	4273031.04	8.87	2.07	0.00331	8.44	Surface-Based	7.83	1.93
	L0023064	636930.66	4273032.48	8.86	2.07	0.00331	8.44	Surface-Based	7.83	1.93
	L0023065	636947.44	4273033.92	8.84	2.07	0.00331	8.44	Surface-Based	7.83	1.93
	L0023066	636964.22	4273035.36	8.84	2.07	0.00331	8.44	Surface-Based	7.83	1.93
	L0023067	636981.00	4273036.79	8.84	2.07	0.00331	8.44	Surface-Based	7.83	1.93
	L0023068	636997.77	4273038.23	8.85	2.07	0.00331	8.44	Surface-Based	7.83	1.93
	L0023069	637014.55	4273039.67	8.89	2.07	0.00331	8.44	Surface-Based	7.83	1.93
	L0023070	637031.33	4273041.11	8.90	2.07	0.00331	8.44	Surface-Based	7.83	1.93
	L0023071	637048.11	4273042.55	8.92	2.07	0.00331	8.44	Surface-Based	7.83	1.93
	L0023072	637064.88	4273043.98	8.93	2.07	0.00331	8.44	Surface-Based	7.83	1.93
	L0023073	637081.66	4273045.42	8.95	2.07	0.00331	8.44	Surface-Based	7.83	1.93
	L0023074	637098.41	4273047.10	8.96	2.07	0.00331	8.44	Surface-Based	7.83	1.93
	L0023075	637114.95	4273050.22	9.05	2.07	0.00331	8.44	Surface-Based	7.83	1.93
	L0023076	637131.50	4273053.34	9.13	2.07	0.00331	8.44	Surface-Based	7.83	1.93
	L0023077	637148.05	4273056.46	9.80	2.07	0.00331	8.44	Surface-Based	7.83	1.93
	L0023078	637164.60	4273059.59	10.49	2.07	0.00331	8.44	Surface-Based	7.83	1.93
	L0023079	637181.14	4273062.71	10.98	2.07	0.00331	8.44	Surface-Based	7.83	1.93

Source Pathway - Source Inputs

AERMOD

Line Source ID	Volume Source ID	X Coordinate [m]	Y Coordinate [m]	Base Elevation [m]	Release Height [m[	Emission Rate [g/s]	Length of Side [m]	Building Height [m]	Initial Lateral Dimencion [m]	Initial Vertical Dimencion [m]
SLINE23A	L0023080	637197.69	4273065.83	11.22	2.07	0.00331	8.44	Surface-Based	7.83	1.93
	L0023081	637214.24	4273068.95	11.02	2.07	0.00331	8.44	Surface-Based	7.83	1.93
	L0023082	637230.78	4273072.07	11.05	2.07	0.00331	8.44	Surface-Based	7.83	1.93
	L0023083	637247.33	4273075.20	11.42	2.07	0.00331	8.44	Surface-Based	7.83	1.93
	L0023084	637263.88	4273078.32	11.91	2.07	0.00331	8.44	Surface-Based	7.83	1.93
	L0023085	637280.43	4273081.44	12.33	2.07	0.00331	8.44	Surface-Based	7.83	1.93
	L0023086	637296.97	4273084.56	12.30	2.07	0.00331	8.44	Surface-Based	7.83	1.93
	L0023087	637313.52	4273087.68	12.26	2.07	0.00331	8.44	Surface-Based	7.83	1.93
	L0023088	637330.07	4273090.81	12.70	2.07	0.00331	8.44	Surface-Based	7.83	1.93
	L0023089	637346.61	4273093.93	13.08	2.07	0.00331	8.44	Surface-Based	7.83	1.93
	L0023090	637363.16	4273097.05	12.90	2.07	0.00331	8.44	Surface-Based	7.83	1.93
	L0023091	637379.71	4273100.17	12.85	2.07	0.00331	8.44	Surface-Based	7.83	1.93
	L0023092	637396.25	4273103.29	12.96	2.07	0.00331	8.44	Surface-Based	7.83	1.93
	L0023093	637412.80	4273106.42	12.90	2.07	0.00331	8.44	Surface-Based	7.83	1.93
	L0023094	637429.35	4273109.54	12.70	2.07	0.00331	8.44	Surface-Based	7.83	1.93
	L0023095	637445.90	4273112.66	12.50	2.07	0.00331	8.44	Surface-Based	7.83	1.93
	L0023096	637462.44	4273115.78	12.30	2.07	0.00331	8.44	Surface-Based	7.83	1.93
	L0023097	637478.99	4273118.90	12.01	2.07	0.00331	8.44	Surface-Based	7.83	1.93
	L0023098	637495.54	4273122.03	11.81	2.07	0.00331	8.44	Surface-Based	7.83	1.93
	L0023099	637512.08	4273125.15	11.70	2.07	0.00331	8.44	Surface-Based	7.83	1.93
	L0023100	637528.63	4273128.27	11.54	2.07	0.00331	8.44	Surface-Based	7.83	1.93
	L0023101	637544.60	4273130.36	11.41	2.07	0.00331	8.44	Surface-Based	7.83	1.93
	L0023102	637550.65	4273114.65	11.20	2.07	0.00331	8.44	Surface-Based	7.83	1.93
	L0023103	637556.69	4273098.93	11.01	2.07	0.00331	8.44	Surface-Based	7.83	1.93
	L0023104	637562.74	4273083.21	10.85	2.07	0.00331	8.44	Surface-Based	7.83	1.93

Source Pathway - Source Inputs

AERMOD

Line Source ID	Volume Source ID	X Coordinate [m]	Y Coordinate [m]	Base Elevation [m]	Release Height [m[	Emission Rate [g/s]	Length of Side [m]	Building Height [m]	Initial Lateral Dimencion [m]	Initial Vertical Dimencion [m]
SLINE23A	L0023105	637568.78	4273067.50	10.69	2.07	0.00331	8.44	Surface-Based	7.83	1.93
	L0023106	637574.83	4273051.78	10.53	2.07	0.00331	8.44	Surface-Based	7.83	1.93
	L0023107	637580.87	4273036.06	10.37	2.07	0.00331	8.44	Surface-Based	7.83	1.93
	L0023108	637586.58	4273020.28	10.24	2.07	0.00331	8.44	Surface-Based	7.83	1.93
	L0023109	637587.02	4273003.45	10.10	2.07	0.00331	8.44	Surface-Based	7.83	1.93
	L0023110	637587.46	4272986.61	9.92	2.07	0.00331	8.44	Surface-Based	7.83	1.93
	L0023111	637587.89	4272969.78	9.73	2.07	0.00331	8.44	Surface-Based	7.83	1.93
	L0023112	637588.33	4272952.95	9.54	2.07	0.00331	8.44	Surface-Based	7.83	1.93
	L0023113	637588.77	4272936.11	9.39	2.07	0.00331	8.44	Surface-Based	7.83	1.93
	L0023114	637589.20	4272919.28	9.28	2.07	0.00331	8.44	Surface-Based	7.83	1.93
	L0023115	637589.64	4272902.45	9.24	2.07	0.00331	8.44	Surface-Based	7.83	1.93
	L0023116	637590.08	4272885.61	9.21	2.07	0.00331	8.44	Surface-Based	7.83	1.93
	L0023117	637590.52	4272868.78	9.17	2.07	0.00331	8.44	Surface-Based	7.83	1.93
	L0023118	637590.95	4272851.95	9.15	2.07	0.00331	8.44	Surface-Based	7.83	1.93
	L0023119	637591.39	4272835.11	9.19	2.07	0.00331	8.44	Surface-Based	7.83	1.93
	L0023120	637591.83	4272818.28	9.22	2.07	0.00331	8.44	Surface-Based	7.83	1.93
	L0023121	637592.27	4272801.45	9.23	2.07	0.00331	8.44	Surface-Based	7.83	1.93
	L0023122	637592.70	4272784.61	9.20	2.07	0.00331	8.44	Surface-Based	7.83	1.93
	L0023123	637593.14	4272767.78	9.15	2.07	0.00331	8.44	Surface-Based	7.83	1.93
	L0023124	637593.58	4272750.95	9.14	2.07	0.00331	8.44	Surface-Based	7.83	1.93
	L0023125	637594.01	4272734.11	9.14	2.07	0.00331	8.44	Surface-Based	7.83	1.93
	L0023126	637594.45	4272717.28	9.14	2.07	0.00331	8.44	Surface-Based	7.83	1.93
	L0023127	637594.89	4272700.45	9.14	2.07	0.00331	8.44	Surface-Based	7.83	1.93
	L0023128	637595.33	4272683.61	9.14	2.07	0.00331	8.44	Surface-Based	7.83	1.93
	L0023129	637595.76	4272666.78	9.14	2.07	0.00331	8.44	Surface-Based	7.83	1.93

Source Pathway - Source Inputs

AERMOD

Line Source ID	Volume Source ID	X Coordinate [m]	Y Coordinate [m]	Base Elevation [m]	Release Height [m[	Emission Rate [g/s]	Length of Side [m]	Building Height [m]	Initial Lateral Dimencion [m]	Initial Vertical Dimencion [m]
SLINE23A	L0023130	637596.20	4272649.95	9.14	2.07	0.00331	8.44	Surface-Based	7.83	1.93
	L0023131	637596.64	4272633.11	9.14	2.07	0.00331	8.44	Surface-Based	7.83	1.93
	L0023132	637597.07	4272616.28	9.14	2.07	0.00331	8.44	Surface-Based	7.83	1.93
	L0023133	637597.51	4272599.45	9.14	2.07	0.00331	8.44	Surface-Based	7.83	1.93
	L0023134	637597.95	4272582.61	9.14	2.07	0.00331	8.44	Surface-Based	7.83	1.93
	L0023135	637598.39	4272565.78	9.14	2.07	0.00331	8.44	Surface-Based	7.83	1.93
	L0023136	637598.82	4272548.95	9.11	2.07	0.00331	8.44	Surface-Based	7.83	1.93
	L0023137	637599.26	4272532.11	9.03	2.07	0.00331	8.44	Surface-Based	7.83	1.93
	L0023138	637599.70	4272515.28	9.04	2.07	0.00331	8.44	Surface-Based	7.83	1.93
	L0023139	637600.14	4272498.45	9.12	2.07	0.00331	8.44	Surface-Based	7.83	1.93
	L0023140	637600.57	4272481.61	9.14	2.07	0.00331	8.44	Surface-Based	7.83	1.93
	L0023141	637601.01	4272464.78	9.14	2.07	0.00331	8.44	Surface-Based	7.83	1.93
	L0023142	637601.45	4272447.95	9.14	2.07	0.00331	8.44	Surface-Based	7.83	1.93
	L0023143	637601.88	4272431.11	9.21	2.07	0.00331	8.44	Surface-Based	7.83	1.93
	L0023144	637602.32	4272414.28	9.53	2.07	0.00331	8.44	Surface-Based	7.83	1.93
	L0023145	637602.76	4272397.45	9.72	2.07	0.00331	8.44	Surface-Based	7.83	1.93
	L0023146	637603.20	4272380.61	9.73	2.07	0.00331	8.44	Surface-Based	7.83	1.93
	L0023147	637609.84	4272370.15	9.89	2.07	0.00331	8.44	Surface-Based	7.83	1.93
	L0023148	637626.68	4272370.15	10.25	2.07	0.00331	8.44	Surface-Based	7.83	1.93
	L0023149	637643.52	4272370.15	10.56	2.07	0.00331	8.44	Surface-Based	7.83	1.93
	L0023150	637660.36	4272370.15	10.58	2.07	0.00331	8.44	Surface-Based	7.83	1.93
	L0023151	637677.20	4272370.15	10.27	2.07	0.00331	8.44	Surface-Based	7.83	1.93
	L0023152	637694.03	4272370.15	8.60	2.07	0.00331	8.44	Surface-Based	7.83	1.93
	L0023153	637710.87	4272370.15	8.39	2.07	0.00331	8.44	Surface-Based	7.83	1.93
	L0023154	637727.71	4272370.15	10.27	2.07	0.00331	8.44	Surface-Based	7.83	1.93

Source Pathway - Source Inputs

AERMOD

Line Source ID	Volume Source ID	X Coordinate [m]	Y Coordinate [m]	Base Elevation [m]	Release Height [m[	Emission Rate [g/s]	Length of Side [m]	Building Height [m]	Initial Lateral Dimencion [m]	Initial Vertical Dimencion [m]
SLINE23A	L0023155	637744.55	4272370.15	11.31	2.07	0.00331	8.44	Surface-Based	7.83	1.93
	L0023156	637761.39	4272370.15	11.85	2.07	0.00331	8.44	Surface-Based	7.83	1.93
	L0023157	637778.23	4272370.15	12.20	2.07	0.00331	8.44	Surface-Based	7.83	1.93
	L0023158	637795.07	4272370.15	12.49	2.07	0.00331	8.44	Surface-Based	7.83	1.93
	L0023159	637811.91	4272370.15	12.31	2.07	0.00331	8.44	Surface-Based	7.83	1.93
	L0023160	637828.75	4272370.15	12.19	2.07	0.00331	8.44	Surface-Based	7.83	1.93
	L0023161	637845.59	4272370.15	12.19	2.07	0.00331	8.44	Surface-Based	7.83	1.93
	L0023162	637862.42	4272370.15	12.18	2.07	0.00331	8.44	Surface-Based	7.83	1.93
	L0023163	637879.26	4272370.15	12.15	2.07	0.00331	8.44	Surface-Based	7.83	1.93
	L0023164	637896.10	4272370.15	12.04	2.07	0.00331	8.44	Surface-Based	7.83	1.93
	L0023165	637912.94	4272370.15	11.90	2.07	0.00331	8.44	Surface-Based	7.83	1.93
	L0023166	637929.78	4272370.15	11.89	2.07	0.00331	8.44	Surface-Based	7.83	1.93
	L0023167	637946.62	4272370.15	11.91	2.07	0.00331	8.44	Surface-Based	7.83	1.93
	L0023168	637963.46	4272370.15	12.05	2.07	0.00331	8.44	Surface-Based	7.83	1.93
	L0023169	637980.30	4272370.15	12.15	2.07	0.00331	8.44	Surface-Based	7.83	1.93
	L0023170	637997.14	4272370.15	12.18	2.07	0.00331	8.44	Surface-Based	7.83	1.93
	L0023171	638009.43	4272365.55	12.23	2.07	0.00331	8.44	Surface-Based	7.83	1.93
	L0023172	638009.64	4272348.71	12.20	2.07	0.00331	8.44	Surface-Based	7.83	1.93
	L0023173	638009.85	4272331.87	12.17	2.07	0.00331	8.44	Surface-Based	7.83	1.93
	L0023174	638010.06	4272315.03	12.13	2.07	0.00331	8.44	Surface-Based	7.83	1.93
	L0023175	638010.27	4272298.20	11.82	2.07	0.00331	8.44	Surface-Based	7.83	1.93
	L0023176	638010.48	4272281.36	11.55	2.07	0.00331	8.44	Surface-Based	7.83	1.93
	L0023177	638010.69	4272264.52	11.38	2.07	0.00331	8.44	Surface-Based	7.83	1.93
	L0023178	638010.90	4272247.68	11.20	2.07	0.00331	8.44	Surface-Based	7.83	1.93
	L0023179	638011.12	4272230.84	11.03	2.07	0.00331	8.44	Surface-Based	7.83	1.93

Source Pathway - Source Inputs

AERMOD

Line Source ID	Volume Source ID	X Coordinate [m]	Y Coordinate [m]	Base Elevation [m]	Release Height [m[	Emission Rate [g/s]	Length of Side [m]	Building Height [m]	Initial Lateral Dimencion [m]	Initial Vertical Dimencion [m]
SLINE23A	L0023180	638011.33	4272214.01	10.89	2.07	0.00331	8.44	Surface-Based	7.83	1.93
	L0023181	638011.54	4272197.17	10.76	2.07	0.00331	8.44	Surface-Based	7.83	1.93
	L0023182	638011.75	4272180.33	10.71	2.07	0.00331	8.44	Surface-Based	7.83	1.93
	L0023183	638011.96	4272163.49	10.65	2.07	0.00331	8.44	Surface-Based	7.83	1.93
	L0023184	638012.17	4272146.66	10.48	2.07	0.00331	8.44	Surface-Based	7.83	1.93
	L0023185	638012.38	4272129.82	10.36	2.07	0.00331	8.44	Surface-Based	7.83	1.93
	L0023186	638012.59	4272112.98	10.36	2.07	0.00331	8.44	Surface-Based	7.83	1.93
	L0023187	638012.80	4272096.14	10.27	2.07	0.00331	8.44	Surface-Based	7.83	1.93
	L0023188	638013.01	4272079.31	10.10	2.07	0.00331	8.44	Surface-Based	7.83	1.93
	L0023189	638013.22	4272062.47	9.93	2.07	0.00331	8.44	Surface-Based	7.83	1.93
	L0023190	638013.43	4272045.63	9.76	2.07	0.00331	8.44	Surface-Based	7.83	1.93
	L0023191	638013.64	4272028.79	9.75	2.07	0.00331	8.44	Surface-Based	7.83	1.93
	L0023192	638013.85	4272011.95	9.72	2.07	0.00331	8.44	Surface-Based	7.83	1.93
	L0023193	638014.06	4271995.12	9.55	2.07	0.00331	8.44	Surface-Based	7.83	1.93
	L0023194	638014.27	4271978.28	9.45	2.07	0.00331	8.44	Surface-Based	7.83	1.93
	L0023195	638014.48	4271961.44	9.45	2.07	0.00331	8.44	Surface-Based	7.83	1.93
	L0023196	638014.69	4271944.60	9.34	2.07	0.00331	8.44	Surface-Based	7.83	1.93
	L0023197	638014.90	4271927.77	9.17	2.07	0.00331	8.44	Surface-Based	7.83	1.93
	L0023198	638015.11	4271910.93	8.11	2.07	0.00331	8.44	Surface-Based	7.83	1.93
	L0023199	638015.32	4271894.09	7.00	2.07	0.00331	8.44	Surface-Based	7.83	1.93
	L0023200	638015.54	4271877.25	8.42	2.07	0.00331	8.44	Surface-Based	7.83	1.93
	L0023201	638015.75	4271860.42	9.45	2.07	0.00331	8.44	Surface-Based	7.83	1.93
	L0023202	638015.96	4271843.58	9.45	2.07	0.00331	8.44	Surface-Based	7.83	1.93
	L0023203	638016.17	4271826.74	9.53	2.07	0.00331	8.44	Surface-Based	7.83	1.93
	L0023204	638016.38	4271809.90	9.70	2.07	0.00331	8.44	Surface-Based	7.83	1.93

Source Pathway - Source Inputs

AERMOD

Line Source ID	Volume Source ID	X Coordinate [m]	Y Coordinate [m]	Base Elevation [m]	Release Height [m[	Emission Rate [g/s]	Length of Side [m]	Building Height [m]	Initial Lateral Dimencion [m]	Initial Vertical Dimencion [m]
SLINE23A	L0023205	638016.59	4271793.06	9.75	2.07	0.00331	8.44	Surface-Based	7.83	1.93
	L0023206	638016.80	4271776.23	9.75	2.07	0.00331	8.44	Surface-Based	7.83	1.93
	L0023207	638017.01	4271759.39	9.84	2.07	0.00331	8.44	Surface-Based	7.83	1.93
	L0023208	638017.22	4271742.55	9.93	2.07	0.00331	8.44	Surface-Based	7.83	1.93
	L0023209	638017.43	4271725.71	10.01	2.07	0.00331	8.44	Surface-Based	7.83	1.93
	L0023210	638017.64	4271708.88	10.18	2.07	0.00331	8.44	Surface-Based	7.83	1.93
	L0023211	638017.85	4271692.04	10.52	2.07	0.00331	8.44	Surface-Based	7.83	1.93
	L0023212	638018.06	4271675.20	10.67	2.07	0.00331	8.44	Surface-Based	7.83	1.93
	L0023213	638018.27	4271658.36	10.67	2.07	0.00331	8.44	Surface-Based	7.83	1.93
	L0023214	638018.48	4271641.52	10.67	2.07	0.00331	8.44	Surface-Based	7.83	1.93
	L0023215	638018.69	4271624.69	10.67	2.07	0.00331	8.44	Surface-Based	7.83	1.93
	L0023216	638018.90	4271607.85	10.67	2.07	0.00331	8.44	Surface-Based	7.83	1.93
	L0023217	638019.11	4271591.01	10.67	2.07	0.00331	8.44	Surface-Based	7.83	1.93
	L0023218	638019.32	4271574.17	10.67	2.07	0.00331	8.44	Surface-Based	7.83	1.93
	L0023219	638019.53	4271557.34	10.67	2.07	0.00331	8.44	Surface-Based	7.83	1.93
	L0023220	638019.74	4271540.50	10.67	2.07	0.00331	8.44	Surface-Based	7.83	1.93
	L0023221	638019.95	4271523.66	10.67	2.07	0.00331	8.44	Surface-Based	7.83	1.93
	L0023222	638020.17	4271506.82	10.67	2.07	0.00331	8.44	Surface-Based	7.83	1.93
	L0023223	638020.38	4271489.99	10.67	2.07	0.00331	8.44	Surface-Based	7.83	1.93
	L0023224	638020.59	4271473.15	10.67	2.07	0.00331	8.44	Surface-Based	7.83	1.93
	L0023225	638020.80	4271456.31	10.67	2.07	0.00331	8.44	Surface-Based	7.83	1.93
	L0023226	638021.01	4271439.47	10.67	2.07	0.00331	8.44	Surface-Based	7.83	1.93
	L0023227	638021.22	4271422.63	10.67	2.07	0.00331	8.44	Surface-Based	7.83	1.93
	L0023228	638021.43	4271405.80	10.67	2.07	0.00331	8.44	Surface-Based	7.83	1.93
	L0023229	638021.64	4271388.96	10.67	2.07	0.00331	8.44	Surface-Based	7.83	1.93

Source Pathway - Source Inputs

AERMOD

Line Source ID	Volume Source ID	X Coordinate [m]	Y Coordinate [m]	Base Elevation [m]	Release Height [m[	Emission Rate [g/s]	Length of Side [m]	Building Height [m]	Initial Lateral Dimencion [m]	Initial Vertical Dimencion [m]
SLINE23A	L0023230	638021.85	4271372.12	10.67	2.07	0.00331	8.44	Surface-Based	7.83	1.93
	L0023231	638022.06	4271355.28	10.67	2.07	0.00331	8.44	Surface-Based	7.83	1.93
	L0023232	638022.27	4271338.45	10.67	2.07	0.00331	8.44	Surface-Based	7.83	1.93
	L0023233	638022.48	4271321.61	10.67	2.07	0.00331	8.44	Surface-Based	7.83	1.93
	L0023234	638022.69	4271304.77	10.67	2.07	0.00331	8.44	Surface-Based	7.83	1.93
	L0023235	638022.90	4271287.93	10.67	2.07	0.00331	8.44	Surface-Based	7.83	1.93
	L0023236	638023.11	4271271.10	10.67	2.07	0.00331	8.44	Surface-Based	7.83	1.93
	L0023237	638023.32	4271254.26	10.67	2.07	0.00331	8.44	Surface-Based	7.83	1.93
	L0023238	638023.53	4271237.42	10.67	2.07	0.00331	8.44	Surface-Based	7.83	1.93
	L0023239	638023.74	4271220.58	10.67	2.07	0.00331	8.44	Surface-Based	7.83	1.93
	L0023240	638023.95	4271203.74	10.67	2.07	0.00331	8.44	Surface-Based	7.83	1.93
	L0023241	638024.16	4271186.91	10.67	2.07	0.00331	8.44	Surface-Based	7.83	1.93
	L0023242	638024.37	4271170.07	10.67	2.07	0.00331	8.44	Surface-Based	7.83	1.93
	L0023243	638024.59	4271153.23	10.67	2.07	0.00331	8.44	Surface-Based	7.83	1.93
	L0023244	638024.80	4271136.39	10.67	2.07	0.00331	8.44	Surface-Based	7.83	1.93
	L0023245	638025.01	4271119.56	10.67	2.07	0.00331	8.44	Surface-Based	7.83	1.93
	L0023246	638025.22	4271102.72	10.67	2.07	0.00331	8.44	Surface-Based	7.83	1.93
	L0023247	638025.43	4271085.88	10.67	2.07	0.00331	8.44	Surface-Based	7.83	1.93
	L0023248	638025.64	4271069.04	10.67	2.07	0.00331	8.44	Surface-Based	7.83	1.93
	L0023249	638025.85	4271052.21	10.67	2.07	0.00331	8.44	Surface-Based	7.83	1.93
	L0023250	638026.06	4271035.37	10.67	2.07	0.00331	8.44	Surface-Based	7.83	1.93
	L0023251	638026.27	4271018.53	10.67	2.07	0.00331	8.44	Surface-Based	7.83	1.93
	L0023252	638022.97	4271002.12	10.67	2.07	0.00331	8.44	Surface-Based	7.83	1.93
	L0023253	638006.26	4271004.14	10.67	2.07	0.00331	8.44	Surface-Based	7.83	1.93
	L0023254	637989.54	4271006.17	10.52	2.07	0.00331	8.44	Surface-Based	7.83	1.93

Source Pathway - Source Inputs

AERMOD

Line Source ID	Volume Source ID	X Coordinate [m]	Y Coordinate [m]	Base Elevation [m]	Release Height [m[	Emission Rate [g/s]	Length of Side [m]	Building Height [m]	Initial Lateral Dimencion [m]	Initial Vertical Dimencion [m]
SLINE23A	L0023255	637972.82	4271008.20	10.36	2.07	0.00331	8.44	Surface-Based	7.83	1.93
	L0023256	637956.11	4271010.22	10.27	2.07	0.00331	8.44	Surface-Based	7.83	1.93
	L0023257	637939.39	4271012.25	10.17	2.07	0.00331	8.44	Surface-Based	7.83	1.93
	L0023258	637922.67	4271014.28	10.09	2.07	0.00331	8.44	Surface-Based	7.83	1.93
	L0023259	637905.96	4271016.30	9.98	2.07	0.00331	8.44	Surface-Based	7.83	1.93
	L0023260	637896.50	4271007.44	9.88	2.07	0.00331	8.44	Surface-Based	7.83	1.93
	L0023261	637891.94	4270991.23	9.86	2.07	0.00331	8.44	Surface-Based	7.83	1.93
	L0023262	637887.38	4270975.02	9.97	2.07	0.00331	8.44	Surface-Based	7.83	1.93
	L0023263	637882.82	4270958.81	10.05	2.07	0.00331	8.44	Surface-Based	7.83	1.93
	L0023264	637878.27	4270942.60	10.04	2.07	0.00331	8.44	Surface-Based	7.83	1.93
	L0023265	637873.71	4270926.39	10.06	2.07	0.00331	8.44	Surface-Based	7.83	1.93
	L0023266	637869.15	4270910.18	10.06	2.07	0.00331	8.44	Surface-Based	7.83	1.93
	L0023267	637863.37	4270894.62	10.16	2.07	0.00331	8.44	Surface-Based	7.83	1.93
	L0023268	637852.41	4270881.83	10.29	2.07	0.00331	8.44	Surface-Based	7.83	1.93
	L0023269	637840.66	4270870.90	10.36	2.07	0.00331	8.44	Surface-Based	7.83	1.93
	L0023270	637823.84	4270871.74	10.36	2.07	0.00331	8.44	Surface-Based	7.83	1.93
	L0023271	637807.02	4270872.58	10.38	2.07	0.00331	8.44	Surface-Based	7.83	1.93
	L0023272	637790.20	4270873.42	10.41	2.07	0.00331	8.44	Surface-Based	7.83	1.93
	L0023273	637773.39	4270874.26	10.57	2.07	0.00331	8.44	Surface-Based	7.83	1.93
	L0023274	637756.57	4270875.10	10.59	2.07	0.00331	8.44	Surface-Based	7.83	1.93
	L0023275	637739.75	4270875.94	10.43	2.07	0.00331	8.44	Surface-Based	7.83	1.93
	L0023276	637722.93	4270876.78	10.26	2.07	0.00331	8.44	Surface-Based	7.83	1.93
	L0023277	637706.11	4270877.62	10.08	2.07	0.00331	8.44	Surface-Based	7.83	1.93
	L0023278	637689.30	4270878.46	9.76	2.07	0.00331	8.44	Surface-Based	7.83	1.93
	L0023279	637672.48	4270879.31	9.43	2.07	0.00331	8.44	Surface-Based	7.83	1.93

Source Pathway - Source Inputs

AERMOD

Line Source ID	Volume Source ID	X Coordinate [m]	Y Coordinate [m]	Base Elevation [m]	Release Height [m[	Emission Rate [g/s]	Length of Side [m]	Building Height [m]	Initial Lateral Dimencion [m]	Initial Vertical Dimencion [m]
SLINE23A	L0023280	637655.66	4270880.15	9.26	2.07	0.00331	8.44	Surface-Based	7.83	1.93
	L0023281	637638.84	4270880.99	9.08	2.07	0.00331	8.44	Surface-Based	7.83	1.93
	L0023282	637622.02	4270881.83	8.87	2.07	0.00331	8.44	Surface-Based	7.83	1.93

Line Source ID	Volume Source ID	X Coordinate [m]	Y Coordinate [m]	Base Elevation [m]	Release Height [m[	Emission Rate [g/s]	Length of Side [m]	Building Height [m]	Initial Lateral Dimencion [m]	Initial Vertical Dimencion [m]
SLINE22A	L0023283	636315.71	4273910.71	14.83	2.07	0.00260	8.44	Surface-Based	7.85	1.93
	L0023284	636330.19	4273902.05	14.67	2.07	0.00260	8.44	Surface-Based	7.85	1.93
	L0023285	636344.68	4273893.40	13.91	2.07	0.00260	8.44	Surface-Based	7.85	1.93
	L0023286	636359.16	4273884.74	13.02	2.07	0.00260	8.44	Surface-Based	7.85	1.93
	L0023287	636373.64	4273876.09	11.97	2.07	0.00260	8.44	Surface-Based	7.85	1.93
	L0023288	636388.13	4273867.44	11.06	2.07	0.00260	8.44	Surface-Based	7.85	1.93
	L0023289	636402.61	4273858.78	10.42	2.07	0.00260	8.44	Surface-Based	7.85	1.93
	L0023290	636417.09	4273850.13	9.93	2.07	0.00260	8.44	Surface-Based	7.85	1.93
	L0023291	636431.58	4273841.48	9.53	2.07	0.00260	8.44	Surface-Based	7.85	1.93
	L0023292	636446.06	4273832.82	9.33	2.07	0.00260	8.44	Surface-Based	7.85	1.93
	L0023293	636460.54	4273824.17	9.35	2.07	0.00260	8.44	Surface-Based	7.85	1.93
	L0023294	636475.03	4273815.52	9.45	2.07	0.00260	8.44	Surface-Based	7.85	1.93
	L0023295	636489.51	4273806.86	9.37	2.07	0.00260	8.44	Surface-Based	7.85	1.93
	L0023296	636503.99	4273798.21	9.28	2.07	0.00260	8.44	Surface-Based	7.85	1.93
	L0023297	636518.48	4273789.55	9.19	2.07	0.00260	8.44	Surface-Based	7.85	1.93
	L0023298	636532.96	4273780.90	9.14	2.07	0.00260	8.44	Surface-Based	7.85	1.93
	L0023299	636547.44	4273772.25	9.22	2.07	0.00260	8.44	Surface-Based	7.85	1.93
	L0023300	636561.93	4273763.59	9.23	2.07	0.00260	8.44	Surface-Based	7.85	1.93
	L0023301	636576.41	4273754.94	9.40	2.07	0.00260	8.44	Surface-Based	7.85	1.93
	L0023302	636590.89	4273746.29	9.78	2.07	0.00260	8.44	Surface-Based	7.85	1.93

Source Pathway - Source Inputs

AERMOD

Line Source ID	Volume Source ID	X Coordinate [m]	Y Coordinate [m]	Base Elevation [m]	Release Height [m[	Emission Rate [g/s]	Length of Side [m]	Building Height [m]	Initial Lateral Dimencion [m]	Initial Vertical Dimencion [m]
SLINE22A	L0023303	636605.38	4273737.63	10.04	2.07	0.00260	8.44	Surface-Based	7.85	1.93
	L0023304	636619.86	4273728.98	10.28	2.07	0.00260	8.44	Surface-Based	7.85	1.93
	L0023305	636634.34	4273720.33	10.55	2.07	0.00260	8.44	Surface-Based	7.85	1.93
	L0023306	636648.83	4273711.67	10.77	2.07	0.00260	8.44	Surface-Based	7.85	1.93
	L0023307	636663.31	4273703.02	10.89	2.07	0.00260	8.44	Surface-Based	7.85	1.93
	L0023308	636677.79	4273694.36	10.97	2.07	0.00260	8.44	Surface-Based	7.85	1.93
	L0023309	636692.28	4273685.71	10.88	2.07	0.00260	8.44	Surface-Based	7.85	1.93
	L0023310	636706.76	4273677.06	10.79	2.07	0.00260	8.44	Surface-Based	7.85	1.93
	L0023311	636721.24	4273668.40	10.69	2.07	0.00260	8.44	Surface-Based	7.85	1.93
	L0023312	636735.73	4273659.75	10.67	2.07	0.00260	8.44	Surface-Based	7.85	1.93
	L0023313	636750.21	4273651.10	10.67	2.07	0.00260	8.44	Surface-Based	7.85	1.93
	L0023314	636764.69	4273642.44	10.67	2.07	0.00260	8.44	Surface-Based	7.85	1.93
	L0023315	636779.18	4273633.79	10.67	2.07	0.00260	8.44	Surface-Based	7.85	1.93
	L0023316	636793.66	4273625.14	10.67	2.07	0.00260	8.44	Surface-Based	7.85	1.93
	L0023317	636808.14	4273616.48	10.71	2.07	0.00260	8.44	Surface-Based	7.85	1.93
	L0023318	636822.63	4273607.83	10.86	2.07	0.00260	8.44	Surface-Based	7.85	1.93
	L0023319	636837.11	4273599.17	10.97	2.07	0.00260	8.44	Surface-Based	7.85	1.93
	L0023320	636851.60	4273590.52	10.97	2.07	0.00260	8.44	Surface-Based	7.85	1.93
	L0023321	636866.08	4273581.87	10.97	2.07	0.00260	8.44	Surface-Based	7.85	1.93
	L0023322	636880.56	4273573.21	10.97	2.07	0.00260	8.44	Surface-Based	7.85	1.93
	L0023323	636895.05	4273564.56	10.97	2.07	0.00260	8.44	Surface-Based	7.85	1.93
	L0023324	636909.53	4273555.91	10.97	2.07	0.00260	8.44	Surface-Based	7.85	1.93
	L0023325	636924.01	4273547.25	10.97	2.07	0.00260	8.44	Surface-Based	7.85	1.93
	L0023326	636938.50	4273538.60	11.12	2.07	0.00260	8.44	Surface-Based	7.85	1.93
	L0023327	636952.98	4273529.95	11.27	2.07	0.00260	8.44	Surface-Based	7.85	1.93

Source Pathway - Source Inputs

AERMOD

Line Source ID	Volume Source ID	X Coordinate [m]	Y Coordinate [m]	Base Elevation [m]	Release Height [m[	Emission Rate [g/s]	Length of Side [m]	Building Height [m]	Initial Lateral Dimencion [m]	Initial Vertical Dimencion [m]
SLINE22A	L0023328	636967.46	4273521.29	11.28	2.07	0.00260	8.44	Surface-Based	7.85	1.93
	L0023329	636981.95	4273512.64	11.28	2.07	0.00260	8.44	Surface-Based	7.85	1.93
	L0023330	636996.43	4273503.98	11.28	2.07	0.00260	8.44	Surface-Based	7.85	1.93
	L0023331	637010.91	4273495.33	11.28	2.07	0.00260	8.44	Surface-Based	7.85	1.93
	L0023332	637025.40	4273486.68	11.39	2.07	0.00260	8.44	Surface-Based	7.85	1.93
	L0023333	637039.88	4273478.02	11.54	2.07	0.00260	8.44	Surface-Based	7.85	1.93
	L0023334	637054.36	4273469.37	11.58	2.07	0.00260	8.44	Surface-Based	7.85	1.93
	L0023335	637068.85	4273460.72	11.58	2.07	0.00260	8.44	Surface-Based	7.85	1.93
	L0023336	637083.33	4273452.06	11.68	2.07	0.00260	8.44	Surface-Based	7.85	1.93
	L0023337	637097.81	4273443.41	11.82	2.07	0.00260	8.44	Surface-Based	7.85	1.93
	L0023338	637112.30	4273434.76	11.94	2.07	0.00260	8.44	Surface-Based	7.85	1.93
	L0023339	637126.78	4273426.10	12.11	2.07	0.00260	8.44	Surface-Based	7.85	1.93
	L0023340	637141.26	4273417.45	12.19	2.07	0.00260	8.44	Surface-Based	7.85	1.93
	L0023341	637155.75	4273408.80	12.19	2.07	0.00260	8.44	Surface-Based	7.85	1.93
	L0023342	637170.23	4273400.14	12.19	2.07	0.00260	8.44	Surface-Based	7.85	1.93
	L0023343	637184.71	4273391.49	12.19	2.07	0.00260	8.44	Surface-Based	7.85	1.93
	L0023344	637199.20	4273382.83	12.19	2.07	0.00260	8.44	Surface-Based	7.85	1.93
	L0023345	637213.68	4273374.18	12.19	2.07	0.00260	8.44	Surface-Based	7.85	1.93
	L0023346	637228.16	4273365.53	12.19	2.07	0.00260	8.44	Surface-Based	7.85	1.93
	L0023347	637242.65	4273356.87	12.11	2.07	0.00260	8.44	Surface-Based	7.85	1.93
	L0023348	637257.13	4273348.22	12.04	2.07	0.00260	8.44	Surface-Based	7.85	1.93
	L0023349	637271.61	4273339.57	12.09	2.07	0.00260	8.44	Surface-Based	7.85	1.93
	L0023350	637286.10	4273330.91	12.19	2.07	0.00260	8.44	Surface-Based	7.85	1.93
	L0023351	637300.58	4273322.26	12.19	2.07	0.00260	8.44	Surface-Based	7.85	1.93
	L0023352	637315.06	4273313.61	12.20	2.07	0.00260	8.44	Surface-Based	7.85	1.93

Source Pathway - Source Inputs

AERMOD

Line Source ID	Volume Source ID	X Coordinate [m]	Y Coordinate [m]	Base Elevation [m]	Release Height [m[	Emission Rate [g/s]	Length of Side [m]	Building Height [m]	Initial Lateral Dimencion [m]	Initial Vertical Dimencion [m]
SLINE22A	L0023353	637329.55	4273304.95	12.35	2.07	0.00260	8.44	Surface-Based	7.85	1.93
	L0023354	637344.03	4273296.30	12.50	2.07	0.00260	8.44	Surface-Based	7.85	1.93
	L0023355	637358.51	4273287.64	12.50	2.07	0.00260	8.44	Surface-Based	7.85	1.93
	L0023356	637373.00	4273278.99	12.50	2.07	0.00260	8.44	Surface-Based	7.85	1.93
	L0023357	637387.48	4273270.34	12.50	2.07	0.00260	8.44	Surface-Based	7.85	1.93
	L0023358	637401.97	4273261.68	12.50	2.07	0.00260	8.44	Surface-Based	7.85	1.93
	L0023359	637416.45	4273253.03	12.50	2.07	0.00260	8.44	Surface-Based	7.85	1.93
	L0023360	637430.93	4273244.38	12.50	2.07	0.00260	8.44	Surface-Based	7.85	1.93
	L0023361	637445.42	4273235.72	12.38	2.07	0.00260	8.44	Surface-Based	7.85	1.93
	L0023362	637459.90	4273227.07	12.23	2.07	0.00260	8.44	Surface-Based	7.85	1.93
	L0023363	637474.38	4273218.42	12.19	2.07	0.00260	8.44	Surface-Based	7.85	1.93
	L0023364	637488.46	4273209.26	12.20	2.07	0.00260	8.44	Surface-Based	7.85	1.93
	L0023365	637500.04	4273196.98	12.13	2.07	0.00260	8.44	Surface-Based	7.85	1.93
	L0023366	637511.61	4273184.71	12.01	2.07	0.00260	8.44	Surface-Based	7.85	1.93
	L0023367	637523.19	4273172.43	11.77	2.07	0.00260	8.44	Surface-Based	7.85	1.93
	L0023368	637534.76	4273160.16	11.62	2.07	0.00260	8.44	Surface-Based	7.85	1.93
	L0023369	637544.66	4273146.90	11.53	2.07	0.00260	8.44	Surface-Based	7.85	1.93
	L0023370	637549.80	4273130.83	11.37	2.07	0.00260	8.44	Surface-Based	7.85	1.93
	L0023371	637554.95	4273114.76	11.17	2.07	0.00260	8.44	Surface-Based	7.85	1.93
	L0023372	637560.09	4273098.69	11.00	2.07	0.00260	8.44	Surface-Based	7.85	1.93
	L0023373	637565.23	4273082.62	10.85	2.07	0.00260	8.44	Surface-Based	7.85	1.93
	L0023374	637570.37	4273066.55	10.68	2.07	0.00260	8.44	Surface-Based	7.85	1.93
	L0023375	637575.51	4273050.48	10.52	2.07	0.00260	8.44	Surface-Based	7.85	1.93
	L0023376	637580.66	4273034.41	10.36	2.07	0.00260	8.44	Surface-Based	7.85	1.93
	L0023377	637584.53	4273018.13	10.20	2.07	0.00260	8.44	Surface-Based	7.85	1.93

Source Pathway - Source Inputs

AERMOD

Line Source ID	Volume Source ID	X Coordinate [m]	Y Coordinate [m]	Base Elevation [m]	Release Height [m[	Emission Rate [g/s]	Length of Side [m]	Building Height [m]	Initial Lateral Dimencion [m]	Initial Vertical Dimencion [m]
SLINE22A	L0023378	637585.03	4273001.26	10.04	2.07	0.00260	8.44	Surface-Based	7.85	1.93
	L0023379	637585.53	4272984.40	9.87	2.07	0.00260	8.44	Surface-Based	7.85	1.93
	L0023380	637586.02	4272967.53	9.69	2.07	0.00260	8.44	Surface-Based	7.85	1.93
	L0023381	637586.52	4272950.67	9.51	2.07	0.00260	8.44	Surface-Based	7.85	1.93
	L0023382	637587.02	4272933.80	9.36	2.07	0.00260	8.44	Surface-Based	7.85	1.93
	L0023383	637587.52	4272916.94	9.23	2.07	0.00260	8.44	Surface-Based	7.85	1.93
	L0023384	637588.01	4272900.08	9.21	2.07	0.00260	8.44	Surface-Based	7.85	1.93
	L0023385	637588.51	4272883.21	9.19	2.07	0.00260	8.44	Surface-Based	7.85	1.93
	L0023386	637589.01	4272866.35	9.16	2.07	0.00260	8.44	Surface-Based	7.85	1.93
	L0023387	637589.50	4272849.48	9.15	2.07	0.00260	8.44	Surface-Based	7.85	1.93
	L0023388	637590.00	4272832.62	9.19	2.07	0.00260	8.44	Surface-Based	7.85	1.93
	L0023389	637590.50	4272815.75	9.21	2.07	0.00260	8.44	Surface-Based	7.85	1.93
	L0023390	637591.00	4272798.89	9.22	2.07	0.00260	8.44	Surface-Based	7.85	1.93
	L0023391	637591.49	4272782.02	9.19	2.07	0.00260	8.44	Surface-Based	7.85	1.93
	L0023392	637591.99	4272765.16	9.14	2.07	0.00260	8.44	Surface-Based	7.85	1.93
	L0023393	637592.49	4272748.30	9.14	2.07	0.00260	8.44	Surface-Based	7.85	1.93
	L0023394	637592.99	4272731.43	9.14	2.07	0.00260	8.44	Surface-Based	7.85	1.93
	L0023395	637593.48	4272714.57	9.14	2.07	0.00260	8.44	Surface-Based	7.85	1.93
	L0023396	637593.98	4272697.70	9.14	2.07	0.00260	8.44	Surface-Based	7.85	1.93
	L0023397	637594.48	4272680.84	9.14	2.07	0.00260	8.44	Surface-Based	7.85	1.93
	L0023398	637594.98	4272663.97	9.14	2.07	0.00260	8.44	Surface-Based	7.85	1.93
	L0023399	637595.47	4272647.11	9.14	2.07	0.00260	8.44	Surface-Based	7.85	1.93
	L0023400	637595.97	4272630.25	9.14	2.07	0.00260	8.44	Surface-Based	7.85	1.93
	L0023401	637596.47	4272613.38	9.14	2.07	0.00260	8.44	Surface-Based	7.85	1.93
	L0023402	637596.96	4272596.52	9.14	2.07	0.00260	8.44	Surface-Based	7.85	1.93

Source Pathway - Source Inputs

AERMOD

Line Source ID	Volume Source ID	X Coordinate [m]	Y Coordinate [m]	Base Elevation [m]	Release Height [m[	Emission Rate [g/s]	Length of Side [m]	Building Height [m]	Initial Lateral Dimencion [m]	Initial Vertical Dimencion [m]
SLINE22A	L0023403	637597.46	4272579.65	9.14	2.07	0.00260	8.44	Surface-Based	7.85	1.93
	L0023404	637597.96	4272562.79	9.14	2.07	0.00260	8.44	Surface-Based	7.85	1.93
	L0023405	637598.46	4272545.92	9.10	2.07	0.00260	8.44	Surface-Based	7.85	1.93
	L0023406	637598.95	4272529.06	9.01	2.07	0.00260	8.44	Surface-Based	7.85	1.93
	L0023407	637599.45	4272512.19	9.05	2.07	0.00260	8.44	Surface-Based	7.85	1.93
	L0023408	637599.95	4272495.33	9.14	2.07	0.00260	8.44	Surface-Based	7.85	1.93
	L0023409	637600.45	4272478.47	9.14	2.07	0.00260	8.44	Surface-Based	7.85	1.93
	L0023410	637600.94	4272461.60	9.14	2.07	0.00260	8.44	Surface-Based	7.85	1.93
	L0023411	637601.44	4272444.74	9.14	2.07	0.00260	8.44	Surface-Based	7.85	1.93
	L0023412	637601.94	4272427.87	9.27	2.07	0.00260	8.44	Surface-Based	7.85	1.93
	L0023413	637602.44	4272411.01	9.59	2.07	0.00260	8.44	Surface-Based	7.85	1.93
	L0023414	637602.93	4272394.14	9.72	2.07	0.00260	8.44	Surface-Based	7.85	1.93
	L0023415	637607.00	4272378.36	9.85	2.07	0.00260	8.44	Surface-Based	7.85	1.93
	L0023416	637619.63	4272370.64	10.12	2.07	0.00260	8.44	Surface-Based	7.85	1.93
	L0023417	637636.50	4272370.50	10.44	2.07	0.00260	8.44	Surface-Based	7.85	1.93
	L0023418	637653.37	4272370.35	10.58	2.07	0.00260	8.44	Surface-Based	7.85	1.93
	L0023419	637670.24	4272370.20	10.59	2.07	0.00260	8.44	Surface-Based	7.85	1.93
	L0023420	637687.11	4272370.06	9.28	2.07	0.00260	8.44	Surface-Based	7.85	1.93
	L0023421	637703.98	4272369.91	7.62	2.07	0.00260	8.44	Surface-Based	7.85	1.93
	L0023422	637720.85	4272369.77	9.51	2.07	0.00260	8.44	Surface-Based	7.85	1.93
	L0023423	637737.72	4272369.62	11.09	2.07	0.00260	8.44	Surface-Based	7.85	1.93
	L0023424	637754.60	4272369.48	11.64	2.07	0.00260	8.44	Surface-Based	7.85	1.93
	L0023425	637771.47	4272369.33	12.08	2.07	0.00260	8.44	Surface-Based	7.85	1.93
	L0023426	637788.34	4272369.19	12.39	2.07	0.00260	8.44	Surface-Based	7.85	1.93
	L0023427	637805.21	4272369.04	12.38	2.07	0.00260	8.44	Surface-Based	7.85	1.93

Source Pathway - Source Inputs

AERMOD

Line Source ID	Volume Source ID	X Coordinate [m]	Y Coordinate [m]	Base Elevation [m]	Release Height [m[	Emission Rate [g/s]	Length of Side [m]	Building Height [m]	Initial Lateral Dimencion [m]	Initial Vertical Dimencion [m]
SLINE22A	L0023428	637822.08	4272368.90	12.21	2.07	0.00260	8.44	Surface-Based	7.85	1.93
	L0023429	637838.95	4272368.75	12.19	2.07	0.00260	8.44	Surface-Based	7.85	1.93
	L0023430	637855.82	4272368.60	12.19	2.07	0.00260	8.44	Surface-Based	7.85	1.93
	L0023431	637872.69	4272368.46	12.15	2.07	0.00260	8.44	Surface-Based	7.85	1.93
	L0023432	637889.56	4272368.31	12.08	2.07	0.00260	8.44	Surface-Based	7.85	1.93
	L0023433	637906.43	4272368.17	11.95	2.07	0.00260	8.44	Surface-Based	7.85	1.93
	L0023434	637923.31	4272368.02	11.89	2.07	0.00260	8.44	Surface-Based	7.85	1.93
	L0023435	637940.18	4272367.88	11.89	2.07	0.00260	8.44	Surface-Based	7.85	1.93
	L0023436	637957.05	4272367.73	11.99	2.07	0.00260	8.44	Surface-Based	7.85	1.93
	L0023437	637973.92	4272367.59	12.12	2.07	0.00260	8.44	Surface-Based	7.85	1.93
	L0023438	637990.79	4272367.44	12.16	2.07	0.00260	8.44	Surface-Based	7.85	1.93
	L0023439	638007.66	4272367.30	12.22	2.07	0.00260	8.44	Surface-Based	7.85	1.93
	L0023440	638009.08	4272351.56	12.20	2.07	0.00260	8.44	Surface-Based	7.85	1.93
	L0023441	638009.38	4272334.69	12.17	2.07	0.00260	8.44	Surface-Based	7.85	1.93
	L0023442	638009.67	4272317.82	12.14	2.07	0.00260	8.44	Surface-Based	7.85	1.93
	L0023443	638009.97	4272300.95	11.88	2.07	0.00260	8.44	Surface-Based	7.85	1.93
	L0023444	638010.26	4272284.08	11.57	2.07	0.00260	8.44	Surface-Based	7.85	1.93
	L0023445	638010.56	4272267.22	11.40	2.07	0.00260	8.44	Surface-Based	7.85	1.93
	L0023446	638010.85	4272250.35	11.23	2.07	0.00260	8.44	Surface-Based	7.85	1.93
	L0023447	638011.15	4272233.48	11.06	2.07	0.00260	8.44	Surface-Based	7.85	1.93
	L0023448	638011.44	4272216.61	10.91	2.07	0.00260	8.44	Surface-Based	7.85	1.93
	L0023449	638011.74	4272199.74	10.78	2.07	0.00260	8.44	Surface-Based	7.85	1.93
	L0023450	638012.03	4272182.87	10.72	2.07	0.00260	8.44	Surface-Based	7.85	1.93
	L0023451	638012.33	4272166.00	10.67	2.07	0.00260	8.44	Surface-Based	7.85	1.93
	L0023452	638012.63	4272149.13	10.51	2.07	0.00260	8.44	Surface-Based	7.85	1.93

Source Pathway - Source Inputs

AERMOD

Line Source ID	Volume Source ID	X Coordinate [m]	Y Coordinate [m]	Base Elevation [m]	Release Height [m[	Emission Rate [g/s]	Length of Side [m]	Building Height [m]	Initial Lateral Dimencion [m]	Initial Vertical Dimencion [m]
SLINE22A	L0023453	638012.92	4272132.26	10.36	2.07	0.00260	8.44	Surface-Based	7.85	1.93
	L0023454	638013.22	4272115.39	10.36	2.07	0.00260	8.44	Surface-Based	7.85	1.93
	L0023455	638013.51	4272098.52	10.30	2.07	0.00260	8.44	Surface-Based	7.85	1.93
	L0023456	638013.81	4272081.65	10.13	2.07	0.00260	8.44	Surface-Based	7.85	1.93
	L0023457	638014.10	4272064.79	9.96	2.07	0.00260	8.44	Surface-Based	7.85	1.93
	L0023458	638014.40	4272047.92	9.78	2.07	0.00260	8.44	Surface-Based	7.85	1.93
	L0023459	638014.69	4272031.05	9.75	2.07	0.00260	8.44	Surface-Based	7.85	1.93
	L0023460	638014.99	4272014.18	9.75	2.07	0.00260	8.44	Surface-Based	7.85	1.93
	L0023461	638015.28	4271997.31	9.57	2.07	0.00260	8.44	Surface-Based	7.85	1.93
	L0023462	638015.58	4271980.44	9.45	2.07	0.00260	8.44	Surface-Based	7.85	1.93
	L0023463	638015.87	4271963.57	9.45	2.07	0.00260	8.44	Surface-Based	7.85	1.93
	L0023464	638016.17	4271946.70	9.37	2.07	0.00260	8.44	Surface-Based	7.85	1.93
	L0023465	638016.46	4271929.83	9.19	2.07	0.00260	8.44	Surface-Based	7.85	1.93
	L0023466	638016.76	4271912.96	8.28	2.07	0.00260	8.44	Surface-Based	7.85	1.93
	L0023467	638017.06	4271896.09	7.06	2.07	0.00260	8.44	Surface-Based	7.85	1.93
	L0023468	638017.35	4271879.23	8.27	2.07	0.00260	8.44	Surface-Based	7.85	1.93
	L0023469	638017.65	4271862.36	9.45	2.07	0.00260	8.44	Surface-Based	7.85	1.93
	L0023470	638017.94	4271845.49	9.45	2.07	0.00260	8.44	Surface-Based	7.85	1.93
	L0023471	638018.24	4271828.62	9.51	2.07	0.00260	8.44	Surface-Based	7.85	1.93
	L0023472	638018.53	4271811.75	9.68	2.07	0.00260	8.44	Surface-Based	7.85	1.93
	L0023473	638018.83	4271794.88	9.75	2.07	0.00260	8.44	Surface-Based	7.85	1.93
	L0023474	638019.12	4271778.01	9.75	2.07	0.00260	8.44	Surface-Based	7.85	1.93
	L0023475	638019.42	4271761.14	9.82	2.07	0.00260	8.44	Surface-Based	7.85	1.93
	L0023476	638019.71	4271744.27	9.90	2.07	0.00260	8.44	Surface-Based	7.85	1.93
	L0023477	638020.01	4271727.40	9.99	2.07	0.00260	8.44	Surface-Based	7.85	1.93

Source Pathway - Source Inputs

AERMOD

Line Source ID	Volume Source ID	X Coordinate [m]	Y Coordinate [m]	Base Elevation [m]	Release Height [m[	Emission Rate [g/s]	Length of Side [m]	Building Height [m]	Initial Lateral Dimencion [m]	Initial Vertical Dimencion [m]
SLINE22A	L0023478	638020.30	4271710.53	10.15	2.07	0.00260	8.44	Surface-Based	7.85	1.93
	L0023479	638020.60	4271693.66	10.49	2.07	0.00260	8.44	Surface-Based	7.85	1.93
	L0023480	638020.89	4271676.80	10.67	2.07	0.00260	8.44	Surface-Based	7.85	1.93
	L0023481	638021.19	4271659.93	10.67	2.07	0.00260	8.44	Surface-Based	7.85	1.93
	L0023482	638021.49	4271643.06	10.67	2.07	0.00260	8.44	Surface-Based	7.85	1.93
	L0023483	638021.78	4271626.19	10.67	2.07	0.00260	8.44	Surface-Based	7.85	1.93
	L0023484	638022.08	4271609.32	10.67	2.07	0.00260	8.44	Surface-Based	7.85	1.93
	L0023485	638022.37	4271592.45	10.67	2.07	0.00260	8.44	Surface-Based	7.85	1.93
	L0023486	638022.67	4271575.58	10.67	2.07	0.00260	8.44	Surface-Based	7.85	1.93
	L0023487	638022.96	4271558.71	10.67	2.07	0.00260	8.44	Surface-Based	7.85	1.93
	L0023488	638023.26	4271541.84	10.67	2.07	0.00260	8.44	Surface-Based	7.85	1.93
	L0023489	638023.55	4271524.97	10.67	2.07	0.00260	8.44	Surface-Based	7.85	1.93
	L0023490	638023.85	4271508.10	10.67	2.07	0.00260	8.44	Surface-Based	7.85	1.93
	L0023491	638024.14	4271491.24	10.67	2.07	0.00260	8.44	Surface-Based	7.85	1.93
	L0023492	638024.44	4271474.37	10.67	2.07	0.00260	8.44	Surface-Based	7.85	1.93
	L0023493	638024.73	4271457.50	10.67	2.07	0.00260	8.44	Surface-Based	7.85	1.93
	L0023494	638025.03	4271440.63	10.67	2.07	0.00260	8.44	Surface-Based	7.85	1.93
	L0023495	638025.32	4271423.76	10.67	2.07	0.00260	8.44	Surface-Based	7.85	1.93
	L0023496	638025.62	4271406.89	10.67	2.07	0.00260	8.44	Surface-Based	7.85	1.93
	L0023497	638025.92	4271390.02	10.67	2.07	0.00260	8.44	Surface-Based	7.85	1.93
	L0023498	638026.21	4271373.15	10.67	2.07	0.00260	8.44	Surface-Based	7.85	1.93
	L0023499	638026.51	4271356.28	10.67	2.07	0.00260	8.44	Surface-Based	7.85	1.93
	L0023500	638026.80	4271339.41	10.67	2.07	0.00260	8.44	Surface-Based	7.85	1.93
	L0023501	638027.10	4271322.54	10.67	2.07	0.00260	8.44	Surface-Based	7.85	1.93
	L0023502	638027.39	4271305.67	10.67	2.07	0.00260	8.44	Surface-Based	7.85	1.93

Source Pathway - Source Inputs

AERMOD

Line Source ID	Volume Source ID	X Coordinate [m]	Y Coordinate [m]	Base Elevation [m]	Release Height [m[	Emission Rate [g/s]	Length of Side [m]	Building Height [m]	Initial Lateral Dimencion [m]	Initial Vertical Dimencion [m]
SLINE22A	L0023503	638027.69	4271288.81	10.67	2.07	0.00260	8.44	Surface-Based	7.85	1.93
	L0023504	638027.98	4271271.94	10.67	2.07	0.00260	8.44	Surface-Based	7.85	1.93
	L0023505	638028.28	4271255.07	10.67	2.07	0.00260	8.44	Surface-Based	7.85	1.93
	L0023506	638028.57	4271238.20	10.67	2.07	0.00260	8.44	Surface-Based	7.85	1.93
	L0023507	638028.87	4271221.33	10.67	2.07	0.00260	8.44	Surface-Based	7.85	1.93
	L0023508	638029.16	4271204.46	10.67	2.07	0.00260	8.44	Surface-Based	7.85	1.93
	L0023509	638029.46	4271187.59	10.67	2.07	0.00260	8.44	Surface-Based	7.85	1.93
	L0023510	638029.75	4271170.72	10.67	2.07	0.00260	8.44	Surface-Based	7.85	1.93
	L0023511	638030.05	4271153.85	10.67	2.07	0.00260	8.44	Surface-Based	7.85	1.93
	L0023512	638030.35	4271136.98	10.67	2.07	0.00260	8.44	Surface-Based	7.85	1.93
	L0023513	638030.64	4271120.11	10.67	2.07	0.00260	8.44	Surface-Based	7.85	1.93
	L0023514	638030.94	4271103.25	10.67	2.07	0.00260	8.44	Surface-Based	7.85	1.93
	L0023515	638031.23	4271086.38	10.67	2.07	0.00260	8.44	Surface-Based	7.85	1.93
	L0023516	638031.53	4271069.51	10.67	2.07	0.00260	8.44	Surface-Based	7.85	1.93
	L0023517	638031.82	4271052.64	10.67	2.07	0.00260	8.44	Surface-Based	7.85	1.93
	L0023518	638032.12	4271035.77	10.67	2.07	0.00260	8.44	Surface-Based	7.85	1.93
	L0023519	638032.41	4271018.90	10.67	2.07	0.00260	8.44	Surface-Based	7.85	1.93
	L0023520	638032.71	4271002.03	10.67	2.07	0.00260	8.44	Surface-Based	7.85	1.93
	L0023521	638033.00	4270985.16	10.67	2.07	0.00260	8.44	Surface-Based	7.85	1.93
	L0023522	638033.30	4270968.29	10.67	2.07	0.00260	8.44	Surface-Based	7.85	1.93
	L0023523	638033.59	4270951.42	10.67	2.07	0.00260	8.44	Surface-Based	7.85	1.93
	L0023524	638033.89	4270934.55	10.67	2.07	0.00260	8.44	Surface-Based	7.85	1.93
	L0023525	638034.18	4270917.68	10.67	2.07	0.00260	8.44	Surface-Based	7.85	1.93
	L0023526	638034.48	4270900.82	10.67	2.07	0.00260	8.44	Surface-Based	7.85	1.93
	L0023527	638034.78	4270883.95	10.67	2.07	0.00260	8.44	Surface-Based	7.85	1.93

Source Pathway - Source Inputs

AERMOD

Line Source ID	Volume Source ID	X Coordinate [m]	Y Coordinate [m]	Base Elevation [m]	Release Height [m[	Emission Rate [g/s]	Length of Side [m]	Building Height [m]	Initial Lateral Dimencion [m]	Initial Vertical Dimencion [m]
SLINE22A	L0023528	638035.07	4270867.08	10.67	2.07	0.00260	8.44	Surface-Based	7.85	1.93
	L0023529	638035.37	4270850.21	10.67	2.07	0.00260	8.44	Surface-Based	7.85	1.93
	L0023530	638035.66	4270833.34	10.67	2.07	0.00260	8.44	Surface-Based	7.85	1.93
	L0023531	638035.96	4270816.47	10.67	2.07	0.00260	8.44	Surface-Based	7.85	1.93
	L0023532	638036.25	4270799.60	10.67	2.07	0.00260	8.44	Surface-Based	7.85	1.93
	L0023533	638036.55	4270782.73	10.67	2.07	0.00260	8.44	Surface-Based	7.85	1.93
	L0023534	638036.84	4270765.86	10.67	2.07	0.00260	8.44	Surface-Based	7.85	1.93
	L0023535	638037.14	4270748.99	10.67	2.07	0.00260	8.44	Surface-Based	7.85	1.93
	L0023536	638037.43	4270732.12	10.67	2.07	0.00260	8.44	Surface-Based	7.85	1.93
	L0023537	638037.73	4270715.26	10.67	2.07	0.00260	8.44	Surface-Based	7.85	1.93
	L0023538	638041.48	4270699.34	10.67	2.07	0.00260	8.44	Surface-Based	7.85	1.93
	L0023539	638049.88	4270684.71	10.67	2.07	0.00260	8.44	Surface-Based	7.85	1.93
	L0023540	638058.29	4270670.08	10.67	2.07	0.00260	8.44	Surface-Based	7.85	1.93
	L0023541	638066.69	4270655.45	10.67	2.07	0.00260	8.44	Surface-Based	7.85	1.93
	L0023542	638075.09	4270640.82	10.67	2.07	0.00260	8.44	Surface-Based	7.85	1.93
	L0023543	638083.49	4270626.19	10.67	2.07	0.00260	8.44	Surface-Based	7.85	1.93
	L0023544	638091.89	4270611.56	10.67	2.07	0.00260	8.44	Surface-Based	7.85	1.93
	L0023545	638100.30	4270596.92	10.67	2.07	0.00260	8.44	Surface-Based	7.85	1.93
	L0023546	638108.70	4270582.29	10.67	2.07	0.00260	8.44	Surface-Based	7.85	1.93
	L0023547	638117.10	4270567.66	10.67	2.07	0.00260	8.44	Surface-Based	7.85	1.93
	L0023548	638125.50	4270553.03	10.67	2.07	0.00260	8.44	Surface-Based	7.85	1.93
	L0023549	638133.90	4270538.40	10.67	2.07	0.00260	8.44	Surface-Based	7.85	1.93
	L0023550	638146.49	4270528.29	10.67	2.07	0.00260	8.44	Surface-Based	7.85	1.93
	L0023551	638161.73	4270521.04	10.67	2.07	0.00260	8.44	Surface-Based	7.85	1.93
	L0023552	638176.96	4270513.79	10.67	2.07	0.00260	8.44	Surface-Based	7.85	1.93

Source Pathway - Source Inputs

AERMOD

Line Source ID	Volume Source ID	X Coordinate [m]	Y Coordinate [m]	Base Elevation [m]	Release Height [m[	Emission Rate [g/s]	Length of Side [m]	Building Height [m]	Initial Lateral Dimencion [m]	Initial Vertical Dimencion [m]
SLINE22A	L0023553	638192.20	4270506.54	10.69	2.07	0.00260	8.44	Surface-Based	7.85	1.93
	L0023554	638207.43	4270499.29	10.79	2.07	0.00260	8.44	Surface-Based	7.85	1.93
	L0023555	638222.67	4270492.04	10.83	2.07	0.00260	8.44	Surface-Based	7.85	1.93
	L0023556	638237.90	4270484.79	10.73	2.07	0.00260	8.44	Surface-Based	7.85	1.93
	L0023557	638253.13	4270477.54	10.95	2.07	0.00260	8.44	Surface-Based	7.85	1.93
	L0023558	638268.37	4270470.29	10.91	2.07	0.00260	8.44	Surface-Based	7.85	1.93
	L0023559	638283.60	4270463.04	10.72	2.07	0.00260	8.44	Surface-Based	7.85	1.93
	L0023560	638298.84	4270455.79	10.67	2.07	0.00260	8.44	Surface-Based	7.85	1.93
	L0023561	638314.07	4270448.54	10.73	2.07	0.00260	8.44	Surface-Based	7.85	1.93
	L0023562	638329.31	4270441.29	10.81	2.07	0.00260	8.44	Surface-Based	7.85	1.93
	L0023563	638344.54	4270434.04	10.81	2.07	0.00260	8.44	Surface-Based	7.85	1.93
	L0023564	638359.77	4270426.79	10.71	2.07	0.00260	8.44	Surface-Based	7.85	1.93
	L0023565	638375.01	4270419.54	10.67	2.07	0.00260	8.44	Surface-Based	7.85	1.93
	L0023566	638390.24	4270412.29	10.67	2.07	0.00260	8.44	Surface-Based	7.85	1.93
	L0023567	638405.48	4270405.03	10.67	2.07	0.00260	8.44	Surface-Based	7.85	1.93
	L0023568	638420.71	4270397.78	10.67	2.07	0.00260	8.44	Surface-Based	7.85	1.93
	L0023569	638435.95	4270390.53	10.67	2.07	0.00260	8.44	Surface-Based	7.85	1.93
	L0023570	638451.18	4270383.28	10.67	2.07	0.00260	8.44	Surface-Based	7.85	1.93
	L0023571	638463.99	4270372.80	10.67	2.07	0.00260	8.44	Surface-Based	7.85	1.93
	L0023572	638475.24	4270360.22	10.67	2.07	0.00260	8.44	Surface-Based	7.85	1.93
	L0023573	638486.48	4270347.64	10.67	2.07	0.00260	8.44	Surface-Based	7.85	1.93
	L0023574	638497.72	4270335.06	10.67	2.07	0.00260	8.44	Surface-Based	7.85	1.93
	L0023575	638508.96	4270322.48	10.67	2.07	0.00260	8.44	Surface-Based	7.85	1.93
	L0023576	638520.20	4270309.90	10.67	2.07	0.00260	8.44	Surface-Based	7.85	1.93
	L0023577	638531.45	4270297.32	10.67	2.07	0.00260	8.44	Surface-Based	7.85	1.93

Source Pathway - Source Inputs

AERMOD

Line Source ID	Volume Source ID	X Coordinate [m]	Y Coordinate [m]	Base Elevation [m]	Release Height [m[	Emission Rate [g/s]	Length of Side [m]	Building Height [m]	Initial Lateral Dimencion [m]	Initial Vertical Dimencion [m]
SLINE22A	L0023578	638542.69	4270284.74	10.67	2.07	0.00260	8.44	Surface-Based	7.85	1.93
	L0023579	638553.93	4270272.16	10.67	2.07	0.00260	8.44	Surface-Based	7.85	1.93
	L0023580	638565.17	4270259.58	10.67	2.07	0.00260	8.44	Surface-Based	7.85	1.93
	L0023581	638576.41	4270246.99	10.67	2.07	0.00260	8.44	Surface-Based	7.85	1.93
	L0023582	638587.66	4270234.41	10.67	2.07	0.00260	8.44	Surface-Based	7.85	1.93
	L0023583	638598.90	4270221.83	10.67	2.07	0.00260	8.44	Surface-Based	7.85	1.93
	L0023584	638614.54	4270221.98	10.67	2.07	0.00260	8.44	Surface-Based	7.85	1.93
	L0023585	638631.15	4270224.93	10.67	2.07	0.00260	8.44	Surface-Based	7.85	1.93
	L0023586	638647.77	4270227.88	10.67	2.07	0.00260	8.44	Surface-Based	7.85	1.93
	L0023587	638664.38	4270230.82	10.67	2.07	0.00260	8.44	Surface-Based	7.85	1.93
	L0023588	638680.99	4270233.77	10.67	2.07	0.00260	8.44	Surface-Based	7.85	1.93
	L0023589	638697.60	4270236.72	10.67	2.07	0.00260	8.44	Surface-Based	7.85	1.93
	L0023590	638714.23	4270237.19	10.67	2.07	0.00260	8.44	Surface-Based	7.85	1.93
	L0023591	638731.06	4270236.66	10.67	2.07	0.00260	8.44	Surface-Based	7.85	1.93
	L0023592	638747.40	4270232.46	10.67	2.07	0.00260	8.44	Surface-Based	7.85	1.93
	L0023593	638763.74	4270228.27	10.67	2.07	0.00260	8.44	Surface-Based	7.85	1.93
	L0023594	638780.08	4270224.07	10.67	2.07	0.00260	8.44	Surface-Based	7.85	1.93
	L0023595	638796.42	4270219.88	10.67	2.07	0.00260	8.44	Surface-Based	7.85	1.93
	L0023596	638812.76	4270215.68	10.67	2.07	0.00260	8.44	Surface-Based	7.85	1.93
	L0023597	638829.11	4270211.49	10.67	2.07	0.00260	8.44	Surface-Based	7.85	1.93
	L0023598	638845.45	4270207.29	10.67	2.07	0.00260	8.44	Surface-Based	7.85	1.93
	L0023599	638861.79	4270203.09	10.67	2.07	0.00260	8.44	Surface-Based	7.85	1.93
	L0023600	638878.13	4270198.90	10.67	2.07	0.00260	8.44	Surface-Based	7.85	1.93
	L0023601	638894.47	4270194.70	10.67	2.07	0.00260	8.44	Surface-Based	7.85	1.93
	L0023602	638910.81	4270190.51	10.67	2.07	0.00260	8.44	Surface-Based	7.85	1.93

Source Pathway - Source Inputs

AERMOD

Line Source ID	Volume Source ID	X Coordinate [m]	Y Coordinate [m]	Base Elevation [m]	Release Height [m[	Emission Rate [g/s]	Length of Side [m]	Building Height [m]	Initial Lateral Dimencion [m]	Initial Vertical Dimencion [m]
SLINE22A	L0023603	638927.16	4270186.31	10.67	2.07	0.00260	8.44	Surface-Based	7.85	1.93
	L0023604	638943.50	4270182.11	10.67	2.07	0.00260	8.44	Surface-Based	7.85	1.93
	L0023605	638959.84	4270177.92	10.67	2.07	0.00260	8.44	Surface-Based	7.85	1.93
	L0023606	638976.18	4270173.72	10.67	2.07	0.00260	8.44	Surface-Based	7.85	1.93
	L0023607	638992.52	4270169.53	10.67	2.07	0.00260	8.44	Surface-Based	7.85	1.93
	L0023608	639008.86	4270165.33	10.67	2.07	0.00260	8.44	Surface-Based	7.85	1.93
	L0023609	639025.21	4270161.14	10.67	2.07	0.00260	8.44	Surface-Based	7.85	1.93
	L0023610	639041.55	4270156.94	10.67	2.07	0.00260	8.44	Surface-Based	7.85	1.93
	L0023611	639057.89	4270152.74	10.67	2.07	0.00260	8.44	Surface-Based	7.85	1.93
	L0023612	639074.23	4270148.55	10.67	2.07	0.00260	8.44	Surface-Based	7.85	1.93
	L0023613	639090.57	4270144.35	10.67	2.07	0.00260	8.44	Surface-Based	7.85	1.93
	L0023614	639106.91	4270140.16	10.67	2.07	0.00260	8.44	Surface-Based	7.85	1.93
	L0023615	639109.54	4270126.45	10.67	2.07	0.00260	8.44	Surface-Based	7.85	1.93
	L0023616	639107.75	4270109.68	10.67	2.07	0.00260	8.44	Surface-Based	7.85	1.93
	L0023617	639105.95	4270092.90	10.67	2.07	0.00260	8.44	Surface-Based	7.85	1.93
	L0023618	639096.14	4270079.49	10.67	2.07	0.00260	8.44	Surface-Based	7.85	1.93
	L0023619	639085.43	4270066.45	10.67	2.07	0.00260	8.44	Surface-Based	7.85	1.93
	L0023620	639074.72	4270053.41	10.67	2.07	0.00260	8.44	Surface-Based	7.85	1.93
	L0023621	639063.59	4270040.77	10.67	2.07	0.00260	8.44	Surface-Based	7.85	1.93
	L0023622	639051.02	4270029.52	10.61	2.07	0.00260	8.44	Surface-Based	7.85	1.93
	L0023623	639038.45	4270018.26	10.50	2.07	0.00260	8.44	Surface-Based	7.85	1.93
	L0023624	639025.89	4270007.01	10.38	2.07	0.00260	8.44	Surface-Based	7.85	1.93
	L0023625	639013.32	4269995.75	10.36	2.07	0.00260	8.44	Surface-Based	7.85	1.93
	L0023626	639000.75	4269984.50	10.36	2.07	0.00260	8.44	Surface-Based	7.85	1.93
	L0023627	638988.18	4269973.24	10.44	2.07	0.00260	8.44	Surface-Based	7.85	1.93

Source Pathway - Source Inputs

AERMOD

Line Source ID	Volume Source ID	X Coordinate [m]	Y Coordinate [m]	Base Elevation [m]	Release Height [m[	Emission Rate [g/s]	Length of Side [m]	Building Height [m]	Initial Lateral Dimencion [m]	Initial Vertical Dimencion [m]
SLINE22A	L0023628	638975.61	4269961.99	10.60	2.07	0.00260	8.44	Surface-Based	7.85	1.93
	L0023629	638963.04	4269950.73	10.67	2.07	0.00260	8.44	Surface-Based	7.85	1.93
	L0023630	638950.98	4269939.09	10.61	2.07	0.00260	8.44	Surface-Based	7.85	1.93
	L0023631	638943.44	4269924.00	10.46	2.07	0.00260	8.44	Surface-Based	7.85	1.93
	L0023632	638936.10	4269908.83	10.36	2.07	0.00260	8.44	Surface-Based	7.85	1.93
	L0023633	638931.92	4269892.48	10.36	2.07	0.00260	8.44	Surface-Based	7.85	1.93
	L0023634	638927.74	4269876.14	10.27	2.07	0.00260	8.44	Surface-Based	7.85	1.93
	L0023635	638923.56	4269859.79	10.11	2.07	0.00260	8.44	Surface-Based	7.85	1.93
	L0023636	638919.38	4269843.45	10.06	2.07	0.00260	8.44	Surface-Based	7.85	1.93
	L0023637	638915.20	4269827.10	10.06	2.07	0.00260	8.44	Surface-Based	7.85	1.93
	L0023638	638911.02	4269810.76	9.91	2.07	0.00260	8.44	Surface-Based	7.85	1.93
	L0023639	638906.84	4269794.41	9.75	2.07	0.00260	8.44	Surface-Based	7.85	1.93
	L0023640	638902.66	4269778.06	9.75	2.07	0.00260	8.44	Surface-Based	7.85	1.93
	L0023641	638898.48	4269761.72	9.67	2.07	0.00260	8.44	Surface-Based	7.85	1.93
	L0023642	638894.30	4269745.37	9.52	2.07	0.00260	8.44	Surface-Based	7.85	1.93
	L0023643	638890.12	4269729.03	9.45	2.07	0.00260	8.44	Surface-Based	7.85	1.93
	L0023644	638885.94	4269712.68	9.45	2.07	0.00260	8.44	Surface-Based	7.85	1.93
	L0023645	638881.76	4269696.33	9.36	2.07	0.00260	8.44	Surface-Based	7.85	1.93
	L0023646	638877.58	4269679.99	9.20	2.07	0.00260	8.44	Surface-Based	7.85	1.93
	L0023647	638873.40	4269663.64	9.14	2.07	0.00260	8.44	Surface-Based	7.85	1.93
	L0023648	638869.22	4269647.30	9.14	2.07	0.00260	8.44	Surface-Based	7.85	1.93
	L0023649	638865.04	4269630.95	9.14	2.07	0.00260	8.44	Surface-Based	7.85	1.93
	L0023650	638860.86	4269614.61	9.14	2.07	0.00260	8.44	Surface-Based	7.85	1.93
	L0023651	638856.68	4269598.26	8.97	2.07	0.00260	8.44	Surface-Based	7.85	1.93
	L0023652	638852.50	4269581.91	8.84	2.07	0.00260	8.44	Surface-Based	7.85	1.93

Source Pathway - Source Inputs

AERMOD

Line Source ID	Volume Source ID	X Coordinate [m]	Y Coordinate [m]	Base Elevation [m]	Release Height [m[	Emission Rate [g/s]	Length of Side [m]	Building Height [m]	Initial Lateral Dimencion [m]	Initial Vertical Dimencion [m]
SLINE22A	L0023653	638848.32	4269565.57	8.84	2.07	0.00260	8.44	Surface-Based	7.85	1.93
	L0023654	638844.14	4269549.22	8.78	2.07	0.00260	8.44	Surface-Based	7.85	1.93
	L0023655	638839.21	4269533.23	8.62	2.07	0.00260	8.44	Surface-Based	7.85	1.93
	L0023656	638829.31	4269519.57	8.53	2.07	0.00260	8.44	Surface-Based	7.85	1.93
	L0023657	638819.42	4269505.90	8.53	2.07	0.00260	8.44	Surface-Based	7.85	1.93
	L0023658	638809.52	4269492.24	8.53	2.07	0.00260	8.44	Surface-Based	7.85	1.93
	L0023659	638797.92	4269480.22	8.53	2.07	0.00260	8.44	Surface-Based	7.85	1.93
	L0023660	638784.60	4269469.87	8.53	2.07	0.00260	8.44	Surface-Based	7.85	1.93
	L0023661	638771.28	4269459.51	8.48	2.07	0.00260	8.44	Surface-Based	7.85	1.93
	L0023662	638757.87	4269449.34	8.38	2.07	0.00260	8.44	Surface-Based	7.85	1.93
	L0023663	638741.48	4269445.35	8.42	2.07	0.00260	8.44	Surface-Based	7.85	1.93
	L0023664	638725.09	4269441.35	8.53	2.07	0.00260	8.44	Surface-Based	7.85	1.93
	L0023665	638708.69	4269437.35	8.39	2.07	0.00260	8.44	Surface-Based	7.85	1.93
	L0023666	638692.30	4269433.35	8.23	2.07	0.00260	8.44	Surface-Based	7.85	1.93

Line Source ID	Volume Source ID	X Coordinate [m]	Y Coordinate [m]	Base Elevation [m]	Release Height [m[	Emission Rate [g/s]	Length of Side [m]	Building Height [m]	Initial Lateral Dimencion [m]	Initial Vertical Dimencion [m]
SLINE22B	L0023667	638030.27	4270715.48	10.67	2.55	0.01923	8.44		7.78	1.93
	L0023668	638017.04	4270705.24	10.67	2.55	0.01923	8.44		7.78	1.93
	L0023669	638003.81	4270695.00	10.67	2.55	0.01923	8.44		7.78	1.93
	L0023670	637990.58	4270684.76	10.67	2.55	0.01923	8.44		7.78	1.93
	L0023671	637977.89	4270673.90	10.67	2.55	0.01923	8.44		7.78	1.93
	L0023672	637965.87	4270662.27	10.65	2.55	0.01923	8.44		7.78	1.93
	L0023673	637953.84	4270650.65	10.62	2.55	0.01923	8.44		7.78	1.93
	L0023674	637941.81	4270639.02	10.67	2.55	0.01923	8.44		7.78	1.93
	L0023675	637930.64	4270626.65	10.67	2.55	0.01923	8.44		7.78	1.93

Source Pathway - Source Inputs

AERMOD

Line Source ID	Volume Source ID	X Coordinate [m]	Y Coordinate [m]	Base Elevation [m]	Release Height [m[	Emission Rate [g/s]	Length of Side [m]	Building Height [m]	Initial Lateral Dimencion [m]	Initial Vertical Dimencion [m]
SLINE22B	L0023676	637920.73	4270613.17	10.67	2.55	0.01923	8.44		7.78	1.93
	L0023677	637910.83	4270599.69	10.67	2.55	0.01923	8.44		7.78	1.93
	L0023678	637900.92	4270586.21	10.67	2.55	0.01923	8.44		7.78	1.93
	L0023679	637891.02	4270572.73	10.67	2.55	0.01923	8.44		7.78	1.93
	L0023680	637881.11	4270559.25	10.65	2.55	0.01923	8.44		7.78	1.93
	L0023681	637871.73	4270545.41	10.55	2.55	0.01923	8.44		7.78	1.93
	L0023682	637862.86	4270531.23	10.41	2.55	0.01923	8.44		7.78	1.93
	L0023683	637854.00	4270517.04	10.36	2.55	0.01923	8.44		7.78	1.93
	L0023684	637845.13	4270502.86	10.33	2.55	0.01923	8.44		7.78	1.93
	L0023685	637836.27	4270488.67	10.21	2.55	0.01923	8.44		7.78	1.93
	L0023686	637827.40	4270474.49	10.08	2.55	0.01923	8.44		7.78	1.93
	L0023687	637818.54	4270460.30	10.06	2.55	0.01923	8.44		7.78	1.93
	L0023688	637809.63	4270446.14	10.06	2.55	0.01923	8.44		7.78	1.93
	L0023689	637800.52	4270432.11	10.06	2.55	0.01923	8.44		7.78	1.93
	L0023690	637791.41	4270418.08	10.06	2.55	0.01923	8.44		7.78	1.93
	L0023691	637782.30	4270404.05	10.06	2.55	0.01923	8.44		7.78	1.93
	L0023692	637773.19	4270390.02	10.04	2.55	0.01923	8.44		7.78	1.93
	L0023693	637764.09	4270375.99	10.06	2.55	0.01923	8.44		7.78	1.93
	L0023694	637754.98	4270361.96	10.04	2.55	0.01923	8.44		7.78	1.93
	L0023695	637746.01	4270347.84	9.99	2.55	0.01923	8.44		7.78	1.93
	L0023696	637737.15	4270333.65	10.03	2.55	0.01923	8.44		7.78	1.93
	L0023697	637728.28	4270319.47	10.06	2.55	0.01923	8.44		7.78	1.93
	L0023698	637719.42	4270305.28	10.06	2.55	0.01923	8.44		7.78	1.93
	L0023699	637710.55	4270291.09	10.06	2.55	0.01923	8.44		7.78	1.93
	L0023700	637701.57	4270276.99	10.08	2.55	0.01923	8.44		7.78	1.93

Source Pathway - Source Inputs

AERMOD

Line Source ID	Volume Source ID	X Coordinate [m]	Y Coordinate [m]	Base Elevation [m]	Release Height [m[	Emission Rate [g/s]	Length of Side [m]	Building Height [m]	Initial Lateral Dimencion [m]	Initial Vertical Dimencion [m]
SLINE22B	L0023701	637691.44	4270263.67	10.25	2.55	0.01923	8.44		7.78	1.93
	L0023702	637681.32	4270250.35	10.35	2.55	0.01923	8.44		7.78	1.93
	L0023703	637671.10	4270237.13	10.36	2.55	0.01923	8.44		7.78	1.93
	L0023704	637658.87	4270225.71	10.36	2.55	0.01923	8.44		7.78	1.93
	L0023705	637646.64	4270214.30	10.37	2.55	0.01923	8.44		7.78	1.93
	L0023706	637634.41	4270202.88	10.49	2.55	0.01923	8.44		7.78	1.93
	L0023707	637622.03	4270191.69	10.60	2.55	0.01923	8.44		7.78	1.93
	L0023708	637607.40	4270183.56	10.67	2.55	0.01923	8.44		7.78	1.93
	L0023709	637592.78	4270175.44	10.67	2.55	0.01923	8.44		7.78	1.93
	L0023710	637578.09	4270167.47	10.49	2.55	0.01923	8.44		7.78	1.93
	L0023711	637562.45	4270161.52	10.01	2.55	0.01923	8.44		7.78	1.93
	L0023712	637546.81	4270155.58	9.61	2.55	0.01923	8.44		7.78	1.93
	L0023713	637531.18	4270149.64	9.30	2.55	0.01923	8.44		7.78	1.93
	L0023714	637515.54	4270143.70	9.20	2.55	0.01923	8.44		7.78	1.93
	L0023715	637499.90	4270137.76	9.25	2.55	0.01923	8.44		7.78	1.93
	L0023716	637483.89	4270132.94	9.10	2.55	0.01923	8.44		7.78	1.93
	L0023717	637467.82	4270128.27	8.88	2.55	0.01923	8.44		7.78	1.93
	L0023718	637451.76	4270123.61	8.56	2.55	0.01923	8.44		7.78	1.93

Line Source ID	Volume Source ID	X Coordinate [m]	Y Coordinate [m]	Base Elevation [m]	Release Height [m[	Emission Rate [g/s]	Length of Side [m]	Building Height [m]	Initial Lateral Dimencion [m]	Initial Vertical Dimencion [m]
SLINE23B	L0023719	638599.07	4270215.32	10.67	0.00	0.00935	8.44		7.84	1.93
	L0023720	638599.13	4270198.48	10.67	0.00	0.00935	8.44		7.84	1.93
	L0023721	638599.20	4270181.63	10.67	0.00	0.00935	8.44		7.84	1.93
	L0023722	638599.26	4270164.78	10.67	0.00	0.00935	8.44		7.84	1.93
	L0023723	638599.32	4270147.93	10.60	0.00	0.00935	8.44		7.84	1.93

Source Pathway - Source Inputs

AERMOD

Line Source ID	Volume Source ID	X Coordinate [m]	Y Coordinate [m]	Base Elevation [m]	Release Height [m[	Emission Rate [g/s]	Length of Side [m]	Building Height [m]	Initial Lateral Dimencion [m]	Initial Vertical Dimencion [m]
SLINE23B	L0023724	638599.38	4270131.09	10.43	0.00	0.00935	8.44		7.84	1.93
	L0023725	638599.44	4270114.24	10.36	0.00	0.00935	8.44		7.84	1.93
	L0023726	638599.51	4270097.39	10.36	0.00	0.00935	8.44		7.84	1.93
	L0023727	638599.57	4270080.54	10.36	0.00	0.00935	8.44		7.84	1.93
	L0023728	638599.63	4270063.69	10.36	0.00	0.00935	8.44		7.84	1.93
	L0023729	638599.69	4270046.85	10.34	0.00	0.00935	8.44		7.84	1.93
	L0023730	638599.75	4270030.00	10.28	0.00	0.00935	8.44		7.84	1.93
	L0023731	638599.82	4270013.15	10.13	0.00	0.00935	8.44		7.84	1.93
	L0023732	638599.88	4269996.30	10.06	0.00	0.00935	8.44		7.84	1.93
	L0023733	638599.94	4269979.46	10.06	0.00	0.00935	8.44		7.84	1.93
	L0023734	638600.00	4269962.61	10.06	0.00	0.00935	8.44		7.84	1.93
	L0023735	638600.06	4269945.76	10.06	0.00	0.00935	8.44		7.84	1.93
	L0023736	638600.13	4269928.91	9.90	0.00	0.00935	8.44		7.84	1.93
	L0023737	638600.19	4269912.07	9.75	0.00	0.00935	8.44		7.84	1.93
	L0023738	638600.25	4269895.22	9.75	0.00	0.00935	8.44		7.84	1.93
	L0023739	638600.31	4269878.37	9.75	0.00	0.00935	8.44		7.84	1.93
	L0023740	638600.37	4269861.52	9.75	0.00	0.00935	8.44		7.84	1.93
	L0023741	638600.43	4269844.67	9.65	0.00	0.00935	8.44		7.84	1.93
	L0023742	638600.50	4269827.83	9.48	0.00	0.00935	8.44		7.84	1.93
	L0023743	638600.56	4269810.98	9.45	0.00	0.00935	8.44		7.84	1.93
	L0023744	638600.62	4269794.13	9.45	0.00	0.00935	8.44		7.84	1.93
	L0023745	638600.68	4269777.28	9.45	0.00	0.00935	8.44		7.84	1.93
	L0023746	638600.74	4269760.44	9.45	0.00	0.00935	8.44		7.84	1.93
	L0023747	638600.81	4269743.59	9.45	0.00	0.00935	8.44		7.84	1.93
	L0023748	638600.87	4269726.74	9.45	0.00	0.00935	8.44		7.84	1.93

Source Pathway - Source Inputs

AERMOD

Line Source ID	Volume Source ID	X Coordinate [m]	Y Coordinate [m]	Base Elevation [m]	Release Height [m[	Emission Rate [g/s]	Length of Side [m]	Building Height [m]	Initial Lateral Dimencion [m]	Initial Vertical Dimencion [m]
SLINE23B	L0023749	638600.93	4269709.89	9.45	0.00	0.00935	8.44		7.84	1.93
	L0023750	638600.99	4269693.04	9.33	0.00	0.00935	8.44		7.84	1.93
	L0023751	638601.05	4269676.20	9.16	0.00	0.00935	8.44		7.84	1.93
	L0023752	638601.12	4269659.35	9.14	0.00	0.00935	8.44		7.84	1.93
	L0023753	638601.18	4269642.50	9.14	0.00	0.00935	8.44		7.84	1.93
	L0023754	638601.24	4269625.65	9.14	0.00	0.00935	8.44		7.84	1.93
	L0023755	638601.30	4269608.81	9.08	0.00	0.00935	8.44		7.84	1.93
	L0023756	638601.36	4269591.96	8.91	0.00	0.00935	8.44		7.84	1.93
	L0023757	638601.43	4269575.11	8.84	0.00	0.00935	8.44		7.84	1.93
	L0023758	638601.49	4269558.26	8.84	0.00	0.00935	8.44		7.84	1.93
	L0023759	638601.55	4269541.42	8.70	0.00	0.00935	8.44		7.84	1.93
	L0023760	638601.61	4269524.57	8.53	0.00	0.00935	8.44		7.84	1.93
	L0023761	638601.67	4269507.72	8.53	0.00	0.00935	8.44		7.84	1.93
	L0023762	638601.74	4269490.87	8.53	0.00	0.00935	8.44		7.84	1.93
	L0023763	638601.80	4269474.02	8.53	0.00	0.00935	8.44		7.84	1.93
	L0023764	638601.86	4269457.18	8.46	0.00	0.00935	8.44		7.84	1.93
	L0023765	638601.92	4269440.33	8.28	0.00	0.00935	8.44		7.84	1.93
	L0023766	638601.98	4269423.48	8.23	0.00	0.00935	8.44		7.84	1.93
	L0023767	638602.05	4269406.63	8.23	0.00	0.00935	8.44		7.84	1.93
	L0023768	638602.11	4269389.79	8.23	0.00	0.00935	8.44		7.84	1.93
	L0023769	638602.17	4269372.94	8.21	0.00	0.00935	8.44		7.84	1.93
	L0023770	638602.23	4269356.09	8.04	0.00	0.00935	8.44		7.84	1.93
	L0023771	638602.29	4269339.24	7.92	0.00	0.00935	8.44		7.84	1.93
	L0023772	638602.36	4269322.39	7.92	0.00	0.00935	8.44		7.84	1.93
	L0023773	638602.42	4269305.55	7.92	0.00	0.00935	8.44		7.84	1.93

Source Pathway - Source Inputs

AERMOD

Line Source ID	Volume Source ID	X Coordinate [m]	Y Coordinate [m]	Base Elevation [m]	Release Height [m[	Emission Rate [g/s]	Length of Side [m]	Building Height [m]	Initial Lateral Dimencion [m]	Initial Vertical Dimencion [m]
SLINE23B	L0023774	638602.48	4269288.70	7.92	0.00	0.00935	8.44		7.84	1.93
	L0023775	638602.54	4269271.85	7.79	0.00	0.00935	8.44		7.84	1.93
	L0023776	638602.60	4269255.00	7.62	0.00	0.00935	8.44		7.84	1.93
	L0023777	638602.66	4269238.16	6.77	0.00	0.00935	8.44		7.84	1.93
	L0023778	638602.73	4269221.31	6.10	0.00	0.00935	8.44		7.84	1.93
	L0023779	638602.79	4269204.46	6.10	0.00	0.00935	8.44		7.84	1.93
	L0023780	638602.85	4269187.61	6.10	0.00	0.00935	8.44		7.84	1.93
	L0023781	638602.91	4269170.77	6.10	0.00	0.00935	8.44		7.84	1.93
	L0023782	638602.97	4269153.92	6.10	0.00	0.00935	8.44		7.84	1.93
	L0023783	638603.04	4269137.07	6.10	0.00	0.00935	8.44		7.84	1.93
	L0023784	638603.10	4269120.22	6.84	0.00	0.00935	8.44		7.84	1.93
	L0023785	638603.16	4269103.37	7.64	0.00	0.00935	8.44		7.84	1.93
	L0023786	638603.22	4269086.53	7.81	0.00	0.00935	8.44		7.84	1.93
	L0023787	638603.28	4269069.68	7.98	0.00	0.00935	8.44		7.84	1.93
	L0023788	638603.35	4269052.83	8.15	0.00	0.00935	8.44		7.84	1.93
	L0023789	638603.41	4269035.98	8.41	0.00	0.00935	8.44		7.84	1.93
	L0023790	638603.47	4269019.14	8.75	0.00	0.00935	8.44		7.84	1.93
	L0023791	638603.53	4269002.29	8.97	0.00	0.00935	8.44		7.84	1.93
	L0023792	638603.59	4268985.44	9.14	0.00	0.00935	8.44		7.84	1.93
	L0023793	638603.66	4268968.59	9.64	0.00	0.00935	8.44		7.84	1.93
	L0023794	638603.72	4268951.74	10.25	0.00	0.00935	8.44		7.84	1.93
	L0023795	638603.78	4268934.90	11.28	0.00	0.00935	8.44		7.84	1.93
	L0023796	638603.84	4268918.05	11.96	0.00	0.00935	8.44		7.84	1.93
	L0023797	638603.90	4268901.20	12.13	0.00	0.00935	8.44		7.84	1.93
	L0023798	638603.97	4268884.35	12.19	0.00	0.00935	8.44		7.84	1.93

Source Pathway - Source Inputs

AERMOD

Line Source ID	Volume Source ID	X Coordinate [m]	Y Coordinate [m]	Base Elevation [m]	Release Height [m[	Emission Rate [g/s]	Length of Side [m]	Building Height [m]	Initial Lateral Dimencion [m]	Initial Vertical Dimencion [m]
SLINE23B	L0023799	638604.03	4268867.51	12.19	0.00	0.00935	8.44		7.84	1.93
	L0023800	638604.09	4268850.66	12.19	0.00	0.00935	8.44		7.84	1.93
	L0023801	638604.15	4268833.81	12.18	0.00	0.00935	8.44		7.84	1.93
	L0023802	638604.21	4268816.96	12.01	0.00	0.00935	8.44		7.84	1.93
	L0023803	638604.28	4268800.12	11.84	0.00	0.00935	8.44		7.84	1.93
	L0023804	638604.34	4268783.27	11.67	0.00	0.00935	8.44		7.84	1.93
	L0023805	638604.40	4268766.42	11.50	0.00	0.00935	8.44		7.84	1.93
	L0023806	638604.46	4268749.57	11.33	0.00	0.00935	8.44		7.84	1.93
	L0023807	638604.52	4268732.72	11.28	0.00	0.00935	8.44		7.84	1.93
	L0023808	638604.58	4268715.88	11.28	0.00	0.00935	8.44		7.84	1.93
	L0023809	638604.65	4268699.03	11.12	0.00	0.00935	8.44		7.84	1.93
	L0023810	638604.71	4268682.18	10.98	0.00	0.00935	8.44		7.84	1.93
	L0023811	638604.77	4268665.33	10.98	0.00	0.00935	8.44		7.84	1.93
	L0023812	638604.83	4268648.49	10.98	0.00	0.00935	8.44		7.84	1.93
	L0023813	638604.89	4268631.64	10.98	0.00	0.00935	8.44		7.84	1.93
	L0023814	638604.96	4268614.79	10.98	0.00	0.00935	8.44		7.84	1.93
	L0023815	638605.02	4268597.94	10.97	0.00	0.00935	8.44		7.84	1.93
	L0023816	638605.08	4268581.09	10.97	0.00	0.00935	8.44		7.84	1.93
	L0023817	638605.14	4268564.25	10.97	0.00	0.00935	8.44		7.84	1.93
	L0023818	638605.20	4268547.40	10.97	0.00	0.00935	8.44		7.84	1.93
	L0023819	638605.27	4268530.55	10.97	0.00	0.00935	8.44		7.84	1.93
	L0023820	638605.33	4268513.70	10.97	0.00	0.00935	8.44		7.84	1.93
	L0023821	638605.39	4268496.86	10.89	0.00	0.00935	8.44		7.84	1.93
	L0023822	638605.45	4268480.01	10.73	0.00	0.00935	8.44		7.84	1.93
	L0023823	638605.51	4268463.16	10.68	0.00	0.00935	8.44		7.84	1.93

Source Pathway - Source Inputs

AERMOD

Line Source ID	Volume Source ID	X Coordinate [m]	Y Coordinate [m]	Base Elevation [m]	Release Height [m[	Emission Rate [g/s]	Length of Side [m]	Building Height [m]	Initial Lateral Dimencion [m]	Initial Vertical Dimencion [m]
SLINE23B	L0023824	638605.58	4268446.31	10.68	0.00	0.00935	8.44		7.84	1.93
	L0023825	638605.64	4268429.46	10.68	0.00	0.00935	8.44		7.84	1.93

Line Source ID	Volume Source ID	X Coordinate [m]	Y Coordinate [m]	Base Elevation [m]	Release Height [m[	Emission Rate [g/s]	Length of Side [m]	Building Height [m]	Initial Lateral Dimencion [m]	Initial Vertical Dimencion [m]
SLINE23C	L0023826	638606.09	4269291.85	7.91	0.00	0.08333	8.44		7.53	1.93
	L0023827	638618.72	4269301.96	7.86	0.00	0.08333	8.44		7.53	1.93
	L0023828	638631.36	4269312.07	7.90	0.00	0.08333	8.44		7.53	1.93
	L0023829	638644.00	4269322.18	7.92	0.00	0.08333	8.44		7.53	1.93
	L0023830	638655.99	4269332.93	7.92	0.00	0.08333	8.44		7.53	1.93
	L0023831	638666.10	4269345.57	7.93	0.00	0.08333	8.44		7.53	1.93
	L0023832	638676.21	4269358.20	8.06	0.00	0.08333	8.44		7.53	1.93
	L0023833	638686.32	4269370.84	8.19	0.00	0.08333	8.44		7.53	1.93
	L0023834	638693.80	4269384.35	8.23	0.00	0.08333	8.44		7.53	1.93
	L0023835	638693.22	4269400.52	8.23	0.00	0.08333	8.44		7.53	1.93
	L0023836	638692.65	4269416.69	8.23	0.00	0.08333	8.44		7.53	1.93
	L0023837	638692.07	4269432.87	8.23	0.00	0.08333	8.44		7.53	1.93

Line Source ID	Volume Source ID	X Coordinate [m]	Y Coordinate [m]	Base Elevation [m]	Release Height [m[	Emission Rate [g/s]	Length of Side [m]	Building Height [m]	Initial Lateral Dimencion [m]	Initial Vertical Dimencion [m]
SLINE23D	L0023838	638616.96	4268651.97	11.11	0.00	0.03030	8.44		7.79	1.93
	L0023839	638633.01	4268647.19	11.27	0.00	0.03030	8.44		7.79	1.93
	L0023840	638649.07	4268642.42	11.28	0.00	0.03030	8.44		7.79	1.93
	L0023841	638665.12	4268637.64	11.28	0.00	0.03030	8.44		7.79	1.93
	L0023842	638681.17	4268632.87	11.28	0.00	0.03030	8.44		7.79	1.93
	L0023843	638697.22	4268628.09	11.28	0.00	0.03030	8.44		7.79	1.93

Source Pathway - Source Inputs

AERMOD

Line Source ID	Volume Source ID	X Coordinate [m]	Y Coordinate [m]	Base Elevation [m]	Release Height [m[	Emission Rate [g/s]	Length of Side [m]	Building Height [m]	Initial Lateral Dimencion [m]	Initial Vertical Dimencion [m]
SLINE23D	L0023844	638713.27	4268623.32	11.28	0.00	0.03030	8.44		7.79	1.93
	L0023845	638729.32	4268618.54	11.28	0.00	0.03030	8.44		7.79	1.93
	L0023846	638745.37	4268613.76	11.28	0.00	0.03030	8.44		7.79	1.93
	L0023847	638761.42	4268608.99	11.28	0.00	0.03030	8.44		7.79	1.93
	L0023848	638777.47	4268604.21	11.28	0.00	0.03030	8.44		7.79	1.93
	L0023849	638793.52	4268599.44	11.28	0.00	0.03030	8.44		7.79	1.93
	L0023850	638809.57	4268594.66	11.28	0.00	0.03030	8.44		7.79	1.93
	L0023851	638825.63	4268589.89	11.23	0.00	0.03030	8.44		7.79	1.93
	L0023852	638841.68	4268585.11	11.18	0.00	0.03030	8.44		7.79	1.93
	L0023853	638857.73	4268580.34	11.13	0.00	0.03030	8.44		7.79	1.93
	L0023854	638874.38	4268581.89	11.15	0.00	0.03030	8.44		7.79	1.93
	L0023855	638891.04	4268583.55	11.16	0.00	0.03030	8.44		7.79	1.93
	L0023856	638907.57	4268586.11	11.19	0.00	0.03030	8.44		7.79	1.93
	L0023857	638923.99	4268589.39	11.22	0.00	0.03030	8.44		7.79	1.93
	L0023858	638940.41	4268592.68	11.25	0.00	0.03030	8.44		7.79	1.93
	L0023859	638956.83	4268595.96	11.29	0.00	0.03030	8.44		7.79	1.93
	L0023860	638973.26	4268599.25	11.31	0.00	0.03030	8.44		7.79	1.93
	L0023861	638989.68	4268602.53	11.29	0.00	0.03030	8.44		7.79	1.93
	L0023862	639006.10	4268605.81	11.28	0.00	0.03030	8.44		7.79	1.93
	L0023863	639022.52	4268609.10	11.28	0.00	0.03030	8.44		7.79	1.93
	L0023864	639038.94	4268612.38	11.37	0.00	0.03030	8.44		7.79	1.93
	L0023865	639055.36	4268615.67	11.49	0.00	0.03030	8.44		7.79	1.93
	L0023866	639071.78	4268618.95	11.52	0.00	0.03030	8.44		7.79	1.93
	L0023867	639088.20	4268622.24	11.56	0.00	0.03030	8.44		7.79	1.93
	L0023868	639104.62	4268625.52	11.58	0.00	0.03030	8.44		7.79	1.93

Source Pathway - Source Inputs

AERMOD

Line Source ID	Volume Source ID	X Coordinate [m]	Y Coordinate [m]	Base Elevation [m]	Release Height [m[	Emission Rate [g/s]	Length of Side [m]	Building Height [m]	Initial Lateral Dimencion [m]	Initial Vertical Dimencion [m]
SLINE23D	L0023869	639121.04	4268628.80	11.58	0.00	0.03030	8.44		7.79	1.93
	L0023870	639137.47	4268632.09	11.58	0.00	0.03030	8.44		7.79	1.93

```
 *** AERMOD - VERSION  19191 ***   *** C:\Users\chris.lovett\OneDrive -
Ascent Environmental\Desktop\2021 H ***        02/12/21
 *** AERMET - VERSION  14134 ***   ***
***        07:29:48

PAGE   1
 *** MODELOPTs:    RegDFAULT  CONC  ELEV  URBAN

                                                ***     MODEL SETUP OPTIONS
SUMMARY       ***
 - - - - - - - - - - - - - - - - - - - - - - - - - - - - - - - - - - - - -
- - - - - - - - - - - - - - - - - - - - - - - - - - -

 **Model Is Setup For Calculation of Average CONCentration Values.

   --  DEPOSITION LOGIC  --
 **NO GAS DEPOSITION Data Provided.
 **NO PARTICLE DEPOSITION Data Provided.
 **Model Uses NO DRY DEPLETION.  DRYDPLT  =  F
 **Model Uses NO WET DEPLETION.  WETDPLT  =  F

 **Model Uses URBAN Dispersion Algorithm for the SBL for  1059 Source(s),
   for Total of    1 Urban Area(s):
   Urban Population =    501900.0 ;  Urban Roughness Length =  1.000 m

 **Model Uses Regulatory DEFAULT Options:
        1. Stack-tip Downwash.
        2. Model Accounts for ELEVated Terrain Effects.
        3. Use Calms Processing Routine.
        4. Use Missing Data Processing Routine.
        5. No Exponential Decay.
        6. Urban Roughness Length of 1.0 Meter Assumed.

 **Other Options Specified:
        CCVR_Sub - Meteorological data includes CCVR substitutions
        TEMP_Sub - Meteorological data includes TEMP substitutions

 **Model Assumes No FLAGPOLE Receptor Heights.

 **The User Specified a Pollutant Type of:  PM_10

 **Model Calculates  2 Short Term Average(s) of:   1-HR  24-HR
     and Calculates ANNUAL Averages

 **This Run Includes:   1059 Source(s);       1 Source Group(s); and
7697 Receptor(s)

                with:      0 POINT(s), including
                           0 POINTCAP(s) and      0 POINTHOR(s)
                 and:   1059 VOLUME source(s)
                 and:      0 AREA type source(s)
                 and:      0 LINE source(s)
```

```
                and:      0 RLINE/RLINEXT source(s)
                and:      0 OPENPIT source(s)
                and:      0 BUOYANT LINE source(s) with      0 line(s)


 **Model Set To Continue RUNning After the Setup Testing.

 **The AERMET Input Meteorological Data Version Date:  14134

 **Output Options Selected:
          Model Outputs Tables of ANNUAL Averages by Receptor
          Model Outputs Tables of Highest Short Term Values by Receptor
(RECTABLE Keyword)
          Model Outputs External File(s) of High Values for Plotting
(PLOTFILE Keyword)
          Model Outputs Separate Summary File of High Ranked Values
(SUMMFILE Keyword)

 **NOTE:  The Following Flags May Appear Following CONC Values:  c for Calm
Hours
                                                                   m for
Missing Hours
                                                                   b for
Both Calm and Missing Hours

 **Misc. Inputs:  Base Elev. for Pot. Temp. Profile (m MSL) =     9.14 ;
Decay Coef. =    0.000     ;  Rot. Angle =     0.0
                  Emission Units = GRAMS/SEC
;  Emission Rate Unit Factor =   0.10000E+07
                  Output Units   = MICROGRAMS/M**3

 **Approximate Storage Requirements of Model =      5.0 MB of RAM.

 **Input Runstream File:          aermod.inp
 **Output Print File:             aermod.out

 **Detailed Error/Message File:   2021 ARCF 2-2 2-3.err
 **File for Summary of Results:   2021 ARCF 2-2 2-3.sum
```

*** MODELOPTs: RegDFAULT CONC ELEV URBAN

*** METEOROLOGICAL DAYS SELECTED FOR PROCESSING *** (1=YES; 0=NO)

```
            1 1 1 1 1 1 1 1 1 1   1 1 1 1 1 1 1 1 1 1   1 1 1 1 1 1 1 1
1 1   1 1 1 1 1 1 1 1 1 1   1 1 1 1 1 1 1 1 1 1
            1 1 1 1 1 1 1 1 1 1   1 1 1 1 1 1 1 1 1 1   1 1 1 1 1 1 1 1
1 1   1 1 1 1 1 1 1 1 1 1   1 1 1 1 1 1 1 1 1 1
            1 1 1 1 1 1 1 1 1 1   1 1 1 1 1 1 1 1 1 1   1 1 1 1 1 1 1 1
1 1   1 1 1 1 1 1 1 1 1 1   1 1 1 1 1 1 1 1 1 1
            1 1 1 1 1 1 1 1 1 1   1 1 1 1 1 1 1 1 1 1   1 1 1 1 1 1 1 1
1 1   1 1 1 1 1 1 1 1 1 1   1 1 1 1 1 1 1 1 1 1
            1 1 1 1 1 1 1 1 1 1   1 1 1 1 1 1 1 1 1 1   1 1 1 1 1 1 1 1
1 1   1 1 1 1 1 1 1 1 1 1   1 1 1 1 1 1 1 1 1 1
            1 1 1 1 1 1 1 1 1 1   1 1 1 1 1 1 1 1 1 1   1 1 1 1 1 1 1 1
1 1   1 1 1 1 1 1 1 1 1 1   1 1 1 1 1 1 1 1 1 1
            1 1 1 1 1 1 1 1 1 1   1 1 1 1 1 1 1 1 1 1   1 1 1 1 1 1 1 1
1 1   1 1 1 1 1 1 1 1 1 1   1 1 1 1 1 1 1 1 1 1
            1 1 1 1 1 1 1 1 1 1   1 1 1 1 1 1 1 1 1 1   1 1 1 1 1 1 1 1
1 1   1 1 1 1 1 1 1 1 1 1   1 1 1 1 1 1 1 1 1 1
            1 1 1 1 1 1 1 1 1 1   1 1 1 1 1
```

METEOROLOGICAL DATA PROCESSED BETWEEN START DATE: 2012 1 1 1 AND END DATE: 2014 12 31 24

NOTE: METEOROLOGICAL DATA ACTUALLY PROCESSED WILL ALSO DEPEND ON WHAT IS INCLUDED IN THE DATA FILE.

*** UPPER BOUND OF FIRST THROUGH FIFTH WIND SPEED CATEGORIES ***

(METERS/SEC)

1.54, 3.09, 5.14, 8.23, 10.80,

*** MODELOPTs: RegDFAULT CONC ELEV URBAN

*** UP TO THE FIRST 24 HOURS OF METEOROLOGICAL DATA ***

Surface file: Met Data\Exec 10-14 N1MD.SFC
Met Version: 14134
Profile file: Met Data\Exec 10-14 N1MD.PFL
Surface format: FREE
Profile format: FREE
Surface station no.: 23232 Upper air station no.: 23230
Name: SACRAMENTO/EXECUTIVE_ARPT Name: OAKLAND/WSO_AP
Year: 2010 Year: 2010

First 24 hours of scalar data

YR	MO	DY	JDY	HR	H0	U*	W*	DT/DZ	ZICNV	ZIMCH	M-O LEN	Z0	BOWEN	ALBEDO	REF WS	WD	HT	REF TA	HT
10	01	01	1	01	-9.2	0.095	-9.000	-9.000	-999.	70.	8.5	0.07	0.94	1.00	2.36	131.	10.1	282.5	2.0
10	01	01	1	02	-8.6	0.091	-9.000	-9.000	-999.	66.	8.0	0.06	0.94	1.00	2.36	118.	10.1	283.1	2.0
10	01	01	1	03	-4.8	0.068	-9.000	-9.000	-999.	42.	6.0	0.06	0.94	1.00	1.76	114.	10.1	283.1	2.0
10	01	01	1	04	-999.0	-9.000	-9.000	-9.000	-999.	-999.	-99999.0	0.13	0.94	1.00	0.00	0.	10.1	283.1	2.0
10	01	01	1	05	-999.0	-9.000	-9.000	-9.000	-999.	-999.	-99999.0	0.13	0.94	1.00	0.00	0.	10.1	282.5	2.0
10	01	01	1	06	-999.0	-9.000	-9.000	-9.000	-999.	-999.	-99999.0	0.13	0.94	1.00	0.00	0.	10.1	282.0	2.0
10	01	01	1	07	-999.0	-9.000	-9.000	-9.000	-999.	-999.	-99999.0	0.13	0.94	1.00	0.00	0.	10.1	282.0	2.0
10	01	01	1	08	-16.5	0.289	-9.000	-9.000	-999.	372.	133.8	0.07	0.94	0.76	3.86	143.	10.1	283.1	2.0
10	01	01	1	09	0.7	0.140	0.048	0.009	6.	142.	-387.3	0.06	0.94	0.40	1.76	177.	10.1	283.1	2.0
10	01	01	1	10	22.2	0.222	0.412	0.006	115.	251.	-45.3	0.09	0.94	0.28	2.36	191.	10.1	284.2	2.0
10	01	01	1	11	16.2	0.240	0.412	0.006	158.	282.	-78.1	0.06	0.94	0.23	2.86	164.	10.1	285.4	2.0
10	01	01	1	12	20.9	0.239	0.486	0.006	200.	281.	-60.0	0.13	0.94	0.22	2.36	999.	10.1	285.4	2.0

```
 10 01 01   1 13   21.6 -9.000 -9.000 -9.000  234. -999. -99999.0  0.13
0.94   0.22    0.00    0.   10.1  285.4    2.0
 10 01 01   1 14   18.3  0.247  0.507  0.006  260.  295.    -75.7  0.07
0.94   0.23    2.86  129.   10.1  285.9    2.0
 10 01 01   1 15   11.0  0.242  0.436  0.006  274.  286.   -117.9  0.07
0.94   0.26    2.86  122.   10.1  286.4    2.0
 10 01 01   1 16    0.4  0.231  0.147  0.006  275.  266.  -2647.7  0.07
0.94   0.35    2.86  134.   10.1  286.4    2.0
 10 01 01   1 17 -999.0 -9.000 -9.000 -9.000 -999. -999. -99999.0  0.13
0.94   0.61    0.00    0.   10.1  286.4    2.0
 10 01 01   1 18 -999.0 -9.000 -9.000 -9.000 -999. -999. -99999.0  0.13
0.94   1.00    0.00    0.   10.1  285.4    2.0
 10 01 01   1 19 -999.0 -9.000 -9.000 -9.000 -999. -999. -99999.0  0.13
0.94   1.00    0.00    0.   10.1  284.2    2.0
 10 01 01   1 20   -5.9  0.105 -9.000 -9.000 -999.   82.     17.8  0.21
0.94   1.00    1.76  247.   10.1  284.9    2.0
 10 01 01   1 21 -999.0 -9.000 -9.000 -9.000 -999. -999. -99999.0  0.13
0.94   1.00    0.00    0.   10.1  284.9    2.0
 10 01 01   1 22   -3.8  0.069 -9.000 -9.000 -999.   43.      7.9  0.06
0.94   1.00    1.76  162.   10.1  284.2    2.0
 10 01 01   1 23 -999.0 -9.000 -9.000 -9.000 -999. -999. -99999.0  0.13
0.94   1.00    0.00    0.   10.1  283.1    2.0
 10 01 01   1 24 -999.0 -9.000 -9.000 -9.000 -999. -999. -99999.0  0.13
0.94   1.00    0.00    0.   10.1  284.2    2.0


 First hour of profile data
 YR MO DY HR HEIGHT F  WDIR    WSPD AMB_TMP sigmaA  sigmaW  sigmaV
 10 01 01 01   10.1 1  131.    2.36   282.6   99.0  -99.00  -99.00

 F indicates top of profile (=1) or below (=0)
```

*** MODELOPTs: RegDFAULT CONC ELEV URBAN

*** THE SUMMARY OF MAXIMUM ANNUAL RESULTS AVERAGED OVER 3 YEARS ***

** CONC OF PM_10 IN MICROGRAMS/M**3 **

```
NETWORK
GROUP ID                      AVERAGE CONC                RECEPTOR
(XR, YR, ZELEV, ZHILL, ZFLAG)  OF TYPE  GRID-ID
- - - - - - - - - - - - - - - - - - - - - - - - - - - - - - - - - - - - - -
- - - - - - - - - - - - - - - - - - - - - - - - -

ALL       1ST HIGHEST VALUE IS     497.79245 AT (  638620.00,
4269320.00,     7.92,     7.92,    0.00)  DC
          2ND HIGHEST VALUE IS     497.79245 AT (  638620.00,
4269320.00,     7.92,     7.92,    0.00)  DC
          3RD HIGHEST VALUE IS     409.06635 AT (  638700.00,
4269440.00,     8.33,     8.33,    0.00)  DC
          4TH HIGHEST VALUE IS     409.06635 AT (  638700.00,
4269440.00,     8.33,     8.33,    0.00)  DC
          5TH HIGHEST VALUE IS     378.81708 AT (  638660.00,
4269400.00,     8.23,     8.23,    0.00)  DC
          6TH HIGHEST VALUE IS     378.81708 AT (  638660.00,
4269400.00,     8.23,     8.23,    0.00)  DC
          7TH HIGHEST VALUE IS     368.02739 AT (  638660.00,
4269360.00,     8.08,     8.08,    0.00)  DC
          8TH HIGHEST VALUE IS     368.02739 AT (  638660.00,
4269360.00,     8.08,     8.08,    0.00)  DC
          9TH HIGHEST VALUE IS     367.49234 AT (  638700.00,
4269400.00,     8.23,     8.23,    0.00)  DC
         10TH HIGHEST VALUE IS     367.49234 AT (  638700.00,
4269400.00,     8.23,     8.23,    0.00)  DC
```

*** RECEPTOR TYPES: GC = GRIDCART
GP = GRIDPOLR
DC = DISCCART
DP = DISCPOLR

*** MODELOPTs: RegDFAULT CONC ELEV URBAN

*** THE SUMMARY OF HIGHEST 1-HR RESULTS ***

** CONC OF PM_10 IN MICROGRAMS/M**3 **

NETWORK GROUP ID	AVERAGE CONC	DATE (YYMMDDHH)	RECEPTOR (XR, YR, ZELEV, ZHILL, ZFLAG)	OF TYPE	GRID-ID
ALL HIGH 1ST HIGH VALUE IS	2290.02411	ON 14122918:	AT (638620.00, 4269280.00, 7.74, 7.74, 0.00)	DC	

*** RECEPTOR TYPES: GC = GRIDCART
GP = GRIDPOLR
DC = DISCCART
DP = DISCPOLR

*** MODELOPTs: RegDFAULT CONC ELEV URBAN

*** THE SUMMARY OF HIGHEST 24-HR RESULTS ***

** CONC OF PM_10 IN MICROGRAMS/M**3 **

NETWORK GROUP ID	AVERAGE CONC	DATE (YYMMDDHH)	RECEPTOR (XR, YR, ZELEV, ZHILL, ZFLAG)	OF TYPE	GRID-ID
ALL HIGH 1ST HIGH VALUE IS	1036.92385b	ON 14120124:	AT (638700.00, 4269360.00, 8.08, 8.08, 0.00)	DC	

*** RECEPTOR TYPES: GC = GRIDCART
GP = GRIDPOLR
DC = DISCCART
DP = DISCPOLR

```
 *** MODELOPTs:    RegDFAULT  CONC  ELEV  URBAN

 *** Message Summary : AERMOD Model Execution ***

  --------- Summary of Total Messages --------

 A Total of            0 Fatal Error Message(s)
 A Total of            0 Warning Message(s)
 A Total of        14879 Informational Message(s)

 A Total of        26304 Hours Were Processed

 A Total of         7536 Calm Hours Identified

 A Total of         1768 Missing Hours Identified (  6.72 Percent)


    ******** FATAL ERROR MESSAGES ********
                ***  NONE  ***


    ********   WARNING MESSAGES   ********
                ***  NONE  ***
```

Annual Average PM10 Ground-Level Concentrations - Sites 2-2 and 2-3

X-coordinate	Y-coordinate	Annual Avg (ug/m3)
638300	4268400	4.81679
638340	4268400	5.16609
638380	4268400	5.58425
638420	4268400	6.10255
638460	4268400	6.78005
638500	4268400	7.75062
638540	4268400	9.32752
638580	4268400	12.62658
638620	4268400	17.56027
638660	4268400	14.1183
638700	4268400	13.09705
638740	4268400	13.12185
638780	4268400	13.44398
638820	4268400	13.77737
638860	4268400	14.00925
638900	4268400	14.04998
638300	4268440	5.15104
638340	4268440	5.55712
638380	4268440	6.05429
638420	4268440	6.69544
638460	4268440	7.57835
638500	4268440	8.9425
638540	4268440	11.6305
638580	4268440	23.34218
638620	4268440	20.96087
638660	4268440	18.04325
638700	4268440	15.94945
638740	4268440	15.99113
638780	4268440	16.47881
638820	4268440	17.01506
638860	4268440	17.41036
638900	4268440	17.45212
638300	4268480	5.50909
638340	4268480	5.9841
638380	4268480	6.57684
638420	4268480	7.36335
638460	4268480	8.50742
638500	4268480	10.42249
638540	4268480	14.74279
638580	4268480	35.04021
638620	4268480	51.59233
638660	4268480	23.00223
638700	4268480	19.99632
638740	4268480	20.26726
638780	4268480	21.21438

Annual Average PM10 Ground-Level Concentrations - Sites 2-2 and 2-3

X-coordinate	Y-coordinate	Annual Avg (ug/m3)
638820	4268480	22.31119
638860	4268480	23.15536
638900	4268480	23.15055
638940	4268480	22.20554
638300	4268520	5.89247
638340	4268520	6.44669
638380	4268520	7.15772
638420	4268520	8.13128
638460	4268520	9.60415
638500	4268520	12.19447
638540	4268520	18.09109
638580	4268520	41.73117
638620	4268520	58.41293
638660	4268520	29.58752
638700	4268520	26.4139
638740	4268520	27.56568
638780	4268520	29.9048
638820	4268520	32.89067
638860	4268520	35.48464
638900	4268520	34.98874
638940	4268520	32.43581
638300	4268560	6.31812
638340	4268560	6.96753
638380	4268560	7.81777
638420	4268560	9.00378
638460	4268560	10.83126
638500	4268560	14.08624
638540	4268560	21.26973
638580	4268560	46.91992
638620	4268560	69.33673
638660	4268560	39.95371
638700	4268560	39.0023
638740	4268560	43.79537
638780	4268560	52.3244
638820	4268560	66.35476
638860	4268560	86.45733
638900	4268560	77.28751
638940	4268560	63.09278
638300	4268600	6.75723
638340	4268600	7.50976
638380	4268600	8.50997
638420	4268600	9.92283
638460	4268600	12.11477
638500	4268600	16.00224
638540	4268600	24.33038

Annual Average PM10 Ground-Level Concentrations - Sites 2-2 and 2-3

X-coordinate	Y-coordinate	Annual Avg (ug/m3)
638580	4268600	52.71001
638620	4268600	79.38673
638660	4268600	65.42093
638700	4268600	79.83458
638740	4268600	86.76852
638780	4268600	77.02234
638820	4268600	82.96795
638860	4268600	203.00528
638900	4268600	144.20812
638940	4268600	93.69526
638980	4268600	67.18389
639020	4268600	57.05777
639060	4268600	68.63449
639100	4268600	71.62755
638300	4268640	7.17867
638340	4268640	8.02577
638380	4268640	9.16624
638420	4268640	10.79139
638460	4268640	13.32142
638500	4268640	17.77865
638540	4268640	27.29068
638580	4268640	60.99251
638620	4268640	73.10616
638660	4268640	89.18284
638700	4268640	146.3569
638740	4268640	178.05137
638780	4268640	133.10985
638820	4268640	106.68978
638860	4268640	93.05004
638900	4268640	95.36704
638940	4268640	105.83349
638980	4268640	120.6125
639020	4268640	141.01483
639060	4268640	171.04008
639100	4268640	121.63147
638300	4268680	7.60978
638340	4268680	8.54336
638380	4268680	9.8086
638420	4268680	11.61261
638460	4268680	14.40461
638500	4268680	19.30598
638540	4268680	30.05098
638580	4268680	70.49137
638620	4268680	164.09979
638660	4268680	130.5415

Annual Average PM10 Ground-Level Concentrations - Sites 2-2 and 2-3

X-coordinate	Y-coordinate	Annual Avg (ug/m3)
638700	4268680	105.32878
638740	4268680	88.79493
638780	4268680	77.038
638820	4268680	68.54795
638860	4268680	63.83875
638900	4268680	63.75025
638940	4268680	66.79657
638980	4268680	70.85741
639020	4268680	75.27715
639060	4268680	79.42958
639100	4268680	80.17976
637380	4268720	2.27109
638300	4268720	8.0991
638340	4268720	9.13047
638380	4268720	10.54526
638420	4268720	12.59639
638460	4268720	15.81724
638500	4268720	21.42191
638540	4268720	33.04503
638580	4268720	69.74529
638620	4268720	102.80594
638660	4268720	81.44063
638700	4268720	70.66451
638740	4268720	62.91505
638780	4268720	56.98832
638820	4268720	52.69397
638860	4268720	50.18142
638900	4268720	49.52943
638940	4268720	50.3309
638980	4268720	51.53194
639020	4268720	52.3602
639060	4268720	51.95409
639100	4268720	47.9646
637380	4268760	2.3489
638300	4268760	8.67405
638340	4268760	9.85329
638380	4268760	11.50405
638420	4268760	13.86112
638460	4268760	17.35453
638500	4268760	23.07509
638540	4268760	34.19361
638580	4268760	66.2484
638620	4268760	91.69695
638660	4268760	62.86126
638700	4268760	55.62414

Annual Average PM10 Ground-Level Concentrations - Sites 2-2 and 2-3

X-coordinate	Y-coordinate	Annual Avg (ug/m3)
638740	4268760	50.57295
638780	4268760	46.76442
638820	4268760	43.99993
638860	4268760	42.21318
638900	4268760	41.28264
638940	4268760	41.02149
638980	4268760	40.93434
639020	4268760	40.38263
639060	4268760	38.61266
639100	4268760	34.64653
639140	4268760	28.28098
639180	4268760	20.3735
639220	4268760	13.36464
639260	4268760	9.72299
639300	4268760	7.78418
639340	4268760	6.52731
637380	4268800	2.42816
638300	4268800	9.41223
638340	4268800	10.75036
638380	4268800	12.54736
638420	4268800	15.01684
638460	4268800	18.59333
638500	4268800	24.23168
638540	4268800	34.54119
638580	4268800	63.88756
638620	4268800	81.79938
638660	4268800	53.65077
638700	4268800	47.26116
638740	4268800	43.48624
638780	4268800	40.65318
638820	4268800	38.54969
638860	4268800	37.02294
638900	4268800	35.91332
638940	4268800	35.08519
638980	4268800	34.28392
639020	4268800	33.06564
639060	4268800	30.94163
639100	4268800	27.65284
639140	4268800	23.39397
639180	4268800	18.45362
639220	4268800	13.42279
639260	4268800	9.89968
639300	4268800	7.92865
639340	4268800	6.6748
637380	4268840	2.51457

Annual Average PM10 Ground-Level Concentrations - Sites 2-2 and 2-3

X-coordinate	Y-coordinate	Annual Avg (ug/m3)
638300	4268840	10.22719
638340	4268840	11.64226
638380	4268840	13.53714
638420	4268840	16.11321
638460	4268840	19.71649
638500	4268840	25.16638
638540	4268840	34.50741
638580	4268840	62.57833
638620	4268840	76.84601
638660	4268840	48.76173
638700	4268840	42.23341
638740	4268840	39.10585
638780	4268840	36.76598
638820	4268840	34.94787
638860	4268840	33.47767
638900	4268840	32.19308
638940	4268840	30.99886
638980	4268840	29.75984
639020	4268840	28.2219
639060	4268840	26.12253
639100	4268840	23.45171
639140	4268840	20.32473
639180	4268840	16.86818
639220	4268840	13.20718
639260	4268840	10.09584
639300	4268840	8.0784
639340	4268840	6.80309
638300	4268880	11.05855
638340	4268880	12.59296
638380	4268880	14.60508
638420	4268880	17.26546
638460	4268880	20.85542
638500	4268880	26.04632
638540	4268880	34.91779
638580	4268880	62.03746
638620	4268880	77.91706
638660	4268880	46.17368
638700	4268880	39.17975
638740	4268880	36.26273
638780	4268880	34.24023
638820	4268880	32.5329
638860	4268880	30.98663
638900	4268880	29.51152
638940	4268880	28.04892
638980	4268880	26.53278

Annual Average PM10 Ground-Level Concentrations - Sites 2-2 and 2-3

X-coordinate	Y-coordinate	Annual Avg (ug/m3)
639020	4268880	24.84405
639060	4268880	22.894
639100	4268880	20.66931
639140	4268880	18.21739
639180	4268880	15.60028
639220	4268880	12.81828
639260	4268880	10.21381
639300	4268880	8.22931
639340	4268880	6.92352
638300	4268920	11.99437
638340	4268920	13.70423
638380	4268920	15.85294
638420	4268920	18.58183
638460	4268920	22.12432
638500	4268920	27.05298
638540	4268920	35.40189
638580	4268920	61.99441
638620	4268920	74.27155
638660	4268920	44.82859
638700	4268920	37.60553
638740	4268920	34.60318
638780	4268920	32.68068
638820	4268920	30.95223
638860	4268920	29.2592
638900	4268920	27.57541
638940	4268920	25.89277
638980	4268920	24.20149
639020	4268920	22.47156
639060	4268920	20.67541
639100	4268920	18.75788
637660	4268960	4.16852
637700	4268960	4.44873
637740	4268960	4.75574
637780	4268960	5.08457
637820	4268960	5.43311
637860	4268960	5.79155
637900	4268960	6.14947
637940	4268960	6.49239
637980	4268960	6.81747
638020	4268960	7.13968
638060	4268960	7.49255
638100	4268960	7.92143
638140	4268960	8.48248
638180	4268960	9.22621
638220	4268960	10.205

Annual Average PM10 Ground-Level Concentrations - Sites 2-2 and 2-3

X-coordinate	Y-coordinate	Annual Avg (ug/m3)
638260	4268960	11.47535
638300	4268960	13.08117
638340	4268960	15.06898
638380	4268960	17.43266
638420	4268960	20.23438
638460	4268960	23.69741
638500	4268960	28.37168
638540	4268960	36.21443
638580	4268960	61.76444
638620	4268960	86.40654
638660	4268960	44.57358
638700	4268960	37.0081
638740	4268960	33.84994
638780	4268960	31.86269
638820	4268960	30.00972
638860	4268960	28.08723
638900	4268960	26.14394
638940	4268960	24.24471
638980	4268960	22.42921
639020	4268960	20.69834
639060	4268960	19.01562
639100	4268960	17.3117
637540	4269000	3.66408
637580	4269000	3.89743
637620	4269000	4.15853
637660	4269000	4.45044
637700	4269000	4.77696
637740	4269000	5.13766
637780	4269000	5.52822
637820	4269000	5.94367
637860	4269000	6.36899
637900	4269000	6.7788
637940	4269000	7.13892
637980	4269000	7.44034
638020	4269000	7.70929
638060	4269000	8.00984
638100	4269000	8.42273
638140	4269000	9.01739
638180	4269000	9.85134
638220	4269000	10.97609
638260	4269000	12.46614
638300	4269000	14.41712
638340	4269000	16.8674
638380	4269000	19.62437
638420	4269000	22.51309

Annual Average PM10 Ground-Level Concentrations - Sites 2-2 and 2-3

X-coordinate	Y-coordinate	Annual Avg (ug/m3)
638460	4269000	25.80481
638500	4269000	30.23943
638540	4269000	37.92716
638580	4269000	64.1803
638620	4269000	76.06386
638660	4269000	45.14807
638700	4269000	37.42046
638740	4269000	34.01018
638780	4269000	31.72132
638820	4269000	29.57183
638860	4269000	27.34296
638900	4269000	25.10526
638940	4269000	22.99788
638980	4269000	21.09257
639020	4269000	19.37136
639060	4269000	17.76809
639100	4269000	16.21222
637380	4269040	3.07558
637420	4269040	3.24628
637460	4269040	3.4348
637500	4269040	3.64659
637540	4269040	3.88282
637580	4269040	4.14937
637620	4269040	4.4522
637660	4269040	4.79423
637700	4269040	5.18368
637740	4269040	5.61644
637780	4269040	6.09325
637820	4269040	6.60534
637860	4269040	7.13184
637900	4269040	7.60843
637940	4269040	7.96191
637980	4269040	8.1836
638020	4269040	8.32486
638060	4269040	8.54355
638100	4269040	8.9356
638140	4269040	9.57503
638180	4269040	10.51315
638220	4269040	11.82422
638260	4269040	13.64226
638300	4269040	16.17673
638340	4269040	19.4925
638380	4269040	22.96091
638420	4269040	25.93716
638460	4269040	28.89696

Annual Average PM10 Ground-Level Concentrations - Sites 2-2 and 2-3

X-coordinate	Y-coordinate	Annual Avg (ug/m3)
638500	4269040	32.98022
638540	4269040	40.49453
638580	4269040	66.87893
638620	4269040	76.33382
638660	4269040	46.92229
638700	4269040	38.93077
638740	4269040	35.10155
638780	4269040	32.23741
638820	4269040	29.57319
638860	4269040	26.92477
638900	4269040	24.36205
638940	4269040	22.06749
638980	4269040	20.08667
639020	4269040	18.36768
639060	4269040	16.81414
639100	4269040	15.35863
637380	4269080	3.21869
637420	4269080	3.4092
637460	4269080	3.62332
637500	4269080	3.86299
637540	4269080	4.13564
637580	4269080	4.44771
637620	4269080	4.80519
637660	4269080	5.21926
637700	4269080	5.69168
637740	4269080	6.22857
637780	4269080	6.83431
637820	4269080	7.50599
637860	4269080	8.22423
638380	4269080	28.69836
638420	4269080	31.46613
638460	4269080	33.77744
638500	4269080	37.24394
638540	4269080	44.46113
638580	4269080	70.89729
638620	4269080	92.50749
638660	4269080	50.2856
638700	4269080	41.87153
638740	4269080	37.19364
638780	4269080	33.37465
638820	4269080	29.94067
638860	4269080	26.74263
638900	4269080	23.84144
638940	4269080	21.38415
638980	4269080	19.32795

Annual Average PM10 Ground-Level Concentrations - Sites 2-2 and 2-3

X-coordinate	Y-coordinate	Annual Avg (ug/m3)
639020	4269080	17.59761
639060	4269080	16.07259
639100	4269080	14.68376
637380	4269120	3.37256
637420	4269120	3.58821
637460	4269120	3.83127
637500	4269120	4.10792
637540	4269120	4.42726
637580	4269120	4.79742
637620	4269120	5.23129
637660	4269120	5.73781
637700	4269120	6.33091
637740	4269120	7.02696
637780	4269120	7.85545
637820	4269120	8.84876
638540	4269120	50.93848
638580	4269120	76.88589
638620	4269120	86.02671
638660	4269120	56.35725
638700	4269120	46.82086
638740	4269120	40.41714
638780	4269120	35.08777
638820	4269120	30.58108
638860	4269120	26.67574
638900	4269120	23.48778
638940	4269120	20.89479
638980	4269120	18.71489
639020	4269120	16.92018
639060	4269120	15.42763
639100	4269120	14.09401
637380	4269160	3.541
637420	4269160	3.78471
637460	4269160	4.06375
637500	4269160	4.38608
637540	4269160	4.7659
637580	4269160	5.21102
637620	4269160	5.74028
637660	4269160	6.37589
637700	4269160	7.14959
637740	4269160	8.1272
637860	4269160	10.97845
637900	4269160	10.70892
637940	4269160	10.82173
637980	4269160	11.17259
638020	4269160	11.40855

Annual Average PM10 Ground-Level Concentrations - Sites 2-2 and 2-3

X-coordinate	Y-coordinate	Annual Avg (ug/m3)
638060	4269160	10.50485
638100	4269160	10.71937
638140	4269160	11.57374
638180	4269160	13.07776
638220	4269160	15.61062
638260	4269160	20.47061
638300	4269160	30.31405
638420	4269160	52.0036
637380	4269200	3.72817
637420	4269200	4.00457
637460	4269200	4.32487
637500	4269200	4.70103
637540	4269200	5.15339
637580	4269200	5.69776
637620	4269200	6.36216
637660	4269200	7.19817
637700	4269200	8.29104
637980	4269200	11.25189
638020	4269200	12.68946
638060	4269200	11.11745
638100	4269200	11.28645
638140	4269200	12.25927
638180	4269200	14.04683
638220	4269200	17.23102
638260	4269200	23.94269
638300	4269200	42.2646
638660	4269200	82.60531
637380	4269240	3.93556
637420	4269240	4.24967
637460	4269240	4.61808
637500	4269240	5.05947
637540	4269240	5.60586
637580	4269240	6.29068
637620	4269240	7.1735
637660	4269240	8.33902
637940	4269240	15.85666
637980	4269240	14.8704
638020	4269240	13.44934
638060	4269240	11.70244
638100	4269240	11.87608
638140	4269240	12.99
638180	4269240	15.07744
638220	4269240	18.84319
638260	4269240	26.41793
638300	4269240	43.1599

Annual Average PM10 Ground-Level Concentrations - Sites 2-2 and 2-3

X-coordinate	Y-coordinate	Annual Avg (ug/m3)
638340	4269240	68.41784
638380	4269240	85.40893
638460	4269240	88.22518
638500	4269240	90.64538
638700	4269240	86.96678
638740	4269240	60.59904
637300	4269280	3.59256
637340	4269280	3.85709
637380	4269280	4.16087
637420	4269280	4.5157
637460	4269280	4.93991
637500	4269280	5.46095
637540	4269280	6.14304
637620	4269280	8.27347
637740	4269280	14.45985
637980	4269280	17.15718
638020	4269280	13.6043
638060	4269280	12.24481
638100	4269280	12.49602
638140	4269280	13.74845
638180	4269280	16.0649
638220	4269280	20.07945
638260	4269280	27.24901
638300	4269280	39.97553
638340	4269280	59.02291
638380	4269280	76.96012
638420	4269280	88.14828
638460	4269280	85.90638
638500	4269280	87.90148
638540	4269280	107.30837
638580	4269280	172.1173
638620	4269280	320.48613
638660	4269280	180.84124
638700	4269280	116.23062
638740	4269280	74.23848
638780	4269280	49.86532
638820	4269280	36.17429
638860	4269280	28.39448
638900	4269280	23.49095
637300	4269320	3.76971
637340	4269320	4.06461
637380	4269320	4.4064
637420	4269320	4.80962
637460	4269320	5.30521
637500	4269320	5.93852

Annual Average PM10 Ground-Level Concentrations - Sites 2-2 and 2-3

X-coordinate	Y-coordinate	Annual Avg (ug/m3)
637540	4269320	6.81536
637580	4269320	8.05102
637700	4269320	15.2216
637860	4269320	17.6472
637900	4269320	18.57
637940	4269320	16.73355
637980	4269320	15.05741
638020	4269320	13.40236
638060	4269320	12.68443
638100	4269320	13.07812
638140	4269320	14.42987
638180	4269320	16.82992
638220	4269320	20.71871
638260	4269320	26.85983
638300	4269320	35.92441
638340	4269320	47.49684
638380	4269320	59.25761
638420	4269320	67.47194
638460	4269320	71.16961
638500	4269320	77.69045
638540	4269320	99.34809
638580	4269320	200.43585
638620	4269320	497.79245
638660	4269320	206.10108
638700	4269320	168.20798
638740	4269320	92.17912
638780	4269320	54.69627
638820	4269320	37.84869
638860	4269320	28.98151
638900	4269320	23.5994
638940	4269320	19.98379
638980	4269320	17.34215
637300	4269360	3.95423
637340	4269360	4.28474
637380	4269360	4.67231
637420	4269360	5.14204
637460	4269360	5.73284
637500	4269360	6.53334
637540	4269360	7.69501
637660	4269360	14.06962
637780	4269360	21.47828
637860	4269360	17.83217
637900	4269360	16.66363
637940	4269360	15.00165
637980	4269360	13.96978

Annual Average PM10 Ground-Level Concentrations - Sites 2-2 and 2-3

X-coordinate	Y-coordinate	Annual Avg (ug/m3)
638020	4269360	13.22139
638060	4269360	13.01043
638100	4269360	13.56575
638140	4269360	14.95771
638180	4269360	17.29522
638220	4269360	20.82887
638260	4269360	25.86223
638300	4269360	32.47775
638340	4269360	40.31228
638380	4269360	48.41299
638420	4269360	55.43255
638460	4269360	61.77281
638500	4269360	71.58826
638540	4269360	95.82468
638580	4269360	176.22071
638620	4269360	331.37984
638660	4269360	368.02739
638700	4269360	347.7052
638740	4269360	113.6333
638780	4269360	59.35977
638820	4269360	39.36191
638860	4269360	29.45122
638900	4269360	23.65872
638940	4269360	19.86913
638980	4269360	17.177
639020	4269360	15.11128
637300	4269400	4.15171
637340	4269400	4.52212
637380	4269400	4.97847
637420	4269400	5.53521
637460	4269400	6.26942
637500	4269400	7.29937
637540	4269400	8.88327
637820	4269400	20.86198
637860	4269400	17.85148
637900	4269400	15.3888
637940	4269400	14.07578
637980	4269400	13.4115
638020	4269400	13.12005
638060	4269400	13.24217
638100	4269400	13.93202
638140	4269400	15.31477
638180	4269400	17.49238
638220	4269400	20.5963
638260	4269400	24.71973

Annual Average PM10 Ground-Level Concentrations - Sites 2-2 and 2-3

X-coordinate	Y-coordinate	Annual Avg (ug/m3)
638300	4269400	29.79909
638340	4269400	35.64768
638380	4269400	41.96329
638420	4269400	48.50409
638460	4269400	55.98804
638500	4269400	67.47038
638540	4269400	91.19825
638580	4269400	154.73391
638620	4269400	242.62816
638660	4269400	378.81708
638700	4269400	367.49234
638740	4269400	133.65446
638780	4269400	63.85624
638820	4269400	40.95694
638860	4269400	30.06973
638900	4269400	23.8618
638940	4269400	19.87473
638980	4269400	17.08039
639020	4269400	14.99744
639060	4269400	13.36151
639100	4269400	12.02153
637300	4269440	4.36583
637340	4269440	4.79571
637380	4269440	5.31435
637420	4269440	5.98464
637460	4269440	6.9013
637500	4269440	8.24797
637740	4269440	24.62637
637780	4269440	21.1172
637820	4269440	17.94324
637860	4269440	15.97657
637900	4269440	14.47128
637940	4269440	13.53707
638064.14	4269473.13	13.55661
638100	4269440	14.17717
638140	4269440	15.51933
638180	4269440	17.51371
638220	4269440	20.22419
638260	4269440	23.66838
638300	4269440	27.79857
638340	4269440	32.56319
638380	4269440	37.92785
638420	4269440	44.11106
638460	4269440	51.94863
638500	4269440	63.83338

Annual Average PM10 Ground-Level Concentrations - Sites 2-2 and 2-3

X-coordinate	Y-coordinate	Annual Avg (ug/m3)
638540	4269440	85.54393
638580	4269440	139.5461
638620	4269440	202.80908
638660	4269440	287.89447
638700	4269440	409.06635
638740	4269440	141.16176
638780	4269440	69.34209
638820	4269440	43.25359
638860	4269440	31.09303
638900	4269440	24.29902
638940	4269440	20.02699
638980	4269440	17.09423
639020	4269440	14.94257
639060	4269440	13.28087
639100	4269440	11.94071
637292.9	4269469.34	4.46367
637340	4269470.73	5.02121
637380	4269470.73	5.60832
637420	4269470.73	6.38306
637460	4269470.73	7.46802
637500	4269470.73	9.13878
637580	4269470.73	16.20164
637660	4269480	23.84626
637780	4269480	18.71033
637886.16	4269471.72	14.26392
638340	4269480	30.40217
638380	4269480	35.1923
638420	4269480	41.06348
638460	4269480	48.84022
638500	4269480	60.38268
638540	4269480	79.88559
638580	4269480	128.21458
638620	4269480	177.86208
638660	4269480	206.88416
638700	4269480	246.38867
638740	4269480	139.59469
638780	4269480	73.85756
638820	4269480	46.58631
638860	4269480	32.80507
638900	4269480	24.97838
638940	4269480	20.29494
638980	4269480	17.18006
639020	4269480	14.94508
639060	4269480	13.24165
639100	4269480	11.88156

Annual Average PM10 Ground-Level Concentrations - Sites 2-2 and 2-3

X-coordinate	Y-coordinate	Annual Avg (ug/m3)
637580	4269520	17.67016
637660	4269520	22.59696
638340	4269520	28.84732
638380	4269520	33.25049
638420	4269520	38.82652
638460	4269520	46.31058
638500	4269520	57.08168
638540	4269520	74.45544
638580	4269520	118.30185
638620	4269520	155.90594
638660	4269520	152.10524
638700	4269520	152.36258
638740	4269520	115.59455
638780	4269520	72.01406
638820	4269520	48.60888
638860	4269520	36.00749
638900	4269520	25.89045
638940	4269520	20.65757
638980	4269520	17.31299
639020	4269520	14.97183
639060	4269520	13.22117
639100	4269520	11.84153
638340	4269560	27.64574
638380	4269560	31.73599
638420	4269560	36.96168
638460	4269560	43.90587
638500	4269560	53.59742
638540	4269560	68.94719
638580	4269560	108.93778
638620	4269560	136.05862
638660	4269560	111.22912
638700	4269560	106.10106
638740	4269560	92.06034
638780	4269560	67.43752
638820	4269560	51.66134
638860	4269560	40.28745
638900	4269560	27.00882
638940	4269560	21.12005
638980	4269560	17.50414
639020	4269560	15.02731
639060	4269560	13.21233
639100	4269560	11.80354
637620	4269600	26.01476
638340	4269600	26.64712
638380	4269600	30.41868

Annual Average PM10 Ground-Level Concentrations - Sites 2-2 and 2-3

X-coordinate	Y-coordinate	Annual Avg (ug/m3)
638420	4269600	35.23248
638460	4269600	41.54041
638500	4269600	50.13933
638540	4269600	63.66078
638580	4269600	100.42305
638620	4269600	119.95157
638660	4269600	87.71514
638700	4269600	81.04708
638740	4269600	74.15772
638780	4269600	61.46366
638820	4269600	48.7642
638860	4269600	41.83643
638900	4269600	28.3667
638940	4269600	21.6316
638980	4269600	17.76454
639020	4269600	15.13773
639060	4269600	13.23399
639100	4269600	11.77899
637620	4269640	25.76972
638340	4269640	25.70621
638380	4269640	29.18094
638420	4269640	33.57894
638460	4269640	39.21848
638500	4269640	46.80733
638540	4269640	58.74833
638580	4269640	93.08347
638620	4269640	108.49522
638660	4269640	73.59016
638700	4269640	66.25328
638740	4269640	61.57359
638780	4269640	54.68574
638820	4269640	46.35019
638860	4269640	40.99137
638900	4269640	30.24621
638940	4269640	22.15394
638980	4269640	18.04376
639020	4269640	15.2969
639060	4269640	13.30191
639100	4269640	11.79017
637580	4269680	26.48744
637620	4269680	26.07795
638340	4269680	24.84684
638380	4269680	28.03198
638420	4269680	31.99571
638460	4269680	37.00463

Annual Average PM10 Ground-Level Concentrations - Sites 2-2 and 2-3

X-coordinate	Y-coordinate	Annual Avg (ug/m3)
638500	4269680	43.70568
638540	4269680	54.35611
638580	4269680	87.16908
638620	4269680	100.18361
638660	4269680	64.30121
638700	4269680	56.66117
638740	4269680	52.71619
638780	4269680	48.42752
638820	4269680	43.35432
638860	4269680	42.1768
638900	4269680	33.39695
638940	4269680	22.75052
638980	4269680	18.3053
639020	4269680	15.46713
639060	4269680	13.40944
639100	4269680	11.8434
637580	4269720	24.14823
637620	4269720	23.88348
638340	4269720	24.03051
638380	4269720	26.92253
638420	4269720	30.47691
638460	4269720	34.91396
638500	4269720	40.85661
638540	4269720	50.5072
638580	4269720	82.42864
638620	4269720	93.71165
638660	4269720	57.73913
638700	4269720	49.96092
638740	4269720	46.278
638780	4269720	43.16769
638820	4269720	39.98981
638860	4269720	39.58329
638900	4269720	32.78825
638940	4269720	23.5927
638980	4269720	18.5658
639020	4269720	15.61679
639060	4269720	13.52548
639100	4269720	11.92588
637500	4269760	19.09969
637580	4269760	25.46236
637620	4269760	21.98334
638340	4269760	23.24626
638380	4269760	25.86554
638420	4269760	29.0358
638460	4269760	32.97462

Annual Average PM10 Ground-Level Concentrations - Sites 2-2 and 2-3

X-coordinate	Y-coordinate	Annual Avg (ug/m3)
638500	4269760	38.29377
638540	4269760	47.22458
638580	4269760	78.79249
638620	4269760	89.01936
638660	4269760	52.9059
638700	4269760	45.06018
638740	4269760	41.46743
638780	4269760	38.90812
638820	4269760	36.70376
638860	4269760	36.20651
638900	4269760	34.05281
638940	4269760	24.85894
638980	4269760	18.91321
639020	4269760	15.7567
639060	4269760	13.63132
639100	4269760	12.02021
639140	4269760	10.73224
639180	4269760	9.6731
639220	4269760	8.81792
637460	4269800	18.51192
637580	4269800	24.6483
637620	4269800	20.55649
638340	4269800	22.50229
638380	4269800	24.85951
638420	4269800	27.68455
638460	4269800	31.20243
638500	4269800	36.02781
638540	4269800	44.47685
638580	4269800	75.95184
638620	4269800	85.08264
638660	4269800	49.18532
638700	4269800	41.30723
638740	4269800	37.73944
638780	4269800	35.44965
638820	4269800	33.72193
638860	4269800	33.33846
638900	4269800	35.50553
638940	4269800	26.7671
638980	4269800	19.43665
639020	4269800	15.94353
639060	4269800	13.73926
639100	4269800	12.11656
639140	4269800	10.81725
639180	4269800	9.73546
639220	4269800	8.85948

Annual Average PM10 Ground-Level Concentrations - Sites 2-2 and 2-3

X-coordinate	Y-coordinate	Annual Avg (ug/m3)
637540	4269840	28.90407
637580	4269840	24.19623
637620	4269840	19.58563
638340	4269840	21.78005
638380	4269840	23.89435
638420	4269840	26.41889
638460	4269840	29.58468
638500	4269840	34.03599
638540	4269840	42.17388
638580	4269840	73.61457
638620	4269840	81.81422
638660	4269840	46.22204
638700	4269840	38.32963
638740	4269840	34.76058
638780	4269840	32.60789
638820	4269840	31.13546
638860	4269840	30.79399
638900	4269840	36.69555
638940	4269840	29.98142
638980	4269840	20.19073
639020	4269840	16.26143
639060	4269840	13.89691
639100	4269840	12.22661
639140	4269840	10.91023
639180	4269840	9.8085
639220	4269840	8.86234
637300	4269880	8.61733
637540	4269880	26.48254
637580	4269880	22.57913
637620	4269880	19.01291
638340	4269880	21.0928
638380	4269880	22.98785
638420	4269880	25.2496
638460	4269880	28.13085
638500	4269880	32.30905
638540	4269880	40.24798
638580	4269880	71.81346
638620	4269880	79.26275
638660	4269880	43.82418
638700	4269880	35.92159
638740	4269880	32.33323
638780	4269880	30.24881
638820	4269880	28.9075
638860	4269880	28.54947
638900	4269880	31.78886

Annual Average PM10 Ground-Level Concentrations - Sites 2-2 and 2-3

X-coordinate	Y-coordinate	Annual Avg (ug/m3)
638940	4269880	29.0611
638980	4269880	21.26884
639020	4269880	16.81124
639060	4269880	14.18618
639100	4269880	12.39202
639140	4269880	11.02175
639180	4269880	9.88708
639220	4269880	8.91132
637300	4269920	9.16044
637540	4269920	25.57211
637580	4269920	21.77656
637620	4269920	18.82052
638340	4269920	20.42909
638380	4269920	22.13335
638420	4269920	24.1793
638460	4269920	26.83823
638500	4269920	30.82161
638540	4269920	38.6293
638580	4269920	70.33862
638620	4269920	76.85896
638660	4269920	41.81446
638700	4269920	33.90509
638740	4269920	30.30709
638780	4269920	28.27043
638820	4269920	27.00158
638860	4269920	26.57527
638900	4269920	28.44925
638940	4269920	29.2954
638980	4269920	23.29408
639020	4269920	17.8135
639060	4269920	14.734
639100	4269920	12.68741
639140	4269920	11.18397
639180	4269920	9.97421
639220	4269920	8.95347
637300	4269960	9.70129
637420	4269960	18.42442
637540	4269960	26.46846
637580	4269960	21.67157
637620	4269960	19.06447
637120	4269500	3.31178
637160	4269500	3.54512
637200	4269500	3.81589
637240	4269500	4.13289
637280	4269500	4.5114

Annual Average PM10 Ground-Level Concentrations - Sites 2-2 and 2-3

X-coordinate	Y-coordinate	Annual Avg (ug/m3)
637320	4269500	4.98543
637360	4269500	5.56627
637400	4269500	6.32621
637440	4269500	7.38206
637480	4269500	8.97355
637720	4269500	24.00215
637760	4269500	19.38644
637800	4269500	16.60035
637840	4269500	14.96466
637920	4269500	13.27722
637120	4269540	3.43843
637160	4269540	3.69028
637200	4269540	3.98543
637240	4269540	4.33514
637280	4269540	4.77383
637320	4269540	5.30039
637360	4269540	5.97485
637400	4269540	6.88038
637440	4269540	8.1743
637480	4269540	10.16572
637560	4269540	16.1477
637640	4269540	27.04777
637680	4269540	24.69136
637720	4269540	20.91522
637760	4269540	17.56739
637800	4269540	15.51914
637840	4269540	14.23689
637920	4269540	13.00186
637120	4269580	3.57336
637160	4269580	3.84693
637200	4269580	4.17056
637240	4269580	4.5593
637280	4269580	5.05186
637320	4269580	5.65366
637360	4269580	6.43801
637400	4269580	7.51247
637440	4269580	9.09479
637640	4269580	24.35795
637680	4269580	23.31311
637720	4269580	18.86596
637760	4269580	16.32764
637800	4269580	14.7516
637840	4269580	13.74359
637920	4269580	12.83138
637120	4269620	3.71805

Annual Average PM10 Ground-Level Concentrations - Sites 2-2 and 2-3

X-coordinate	Y-coordinate	Annual Avg (ug/m3)
637160	4269620	4.01827
637200	4269620	4.37249
637240	4269620	4.81974
637280	4269620	5.35642
637320	4269620	6.04139
637360	4269620	6.95047
637400	4269620	8.2255
637440	4269620	10.14868
637640	4269620	26.2065
637680	4269620	20.66064
637720	4269620	17.43604
637760	4269620	15.46314
637800	4269620	14.21176
637840	4269620	13.41294
637920	4269620	12.74658
637120	4269660	3.87266
637160	4269660	4.20107
637200	4269660	4.59215
637240	4269660	5.08773
637280	4269660	5.68825
637320	4269660	6.46587
637360	4269660	7.51647
637440	4269660	11.26239
637520	4269660	17.67408
637640	4269660	23.54939
637680	4269660	18.92953
637720	4269660	16.42257
637760	4269660	14.85488
637800	4269660	13.84274
637840	4269660	13.20339
637920	4269660	12.72499
637120	4269700	4.03569
637160	4269700	4.39467
637200	4269700	4.82371
637240	4269700	5.37161
637280	4269700	6.04114
637320	4269700	6.92075
637360	4269700	8.13586
637400	4269700	9.94539
637520	4269700	18.05181
637560	4269700	22.15508
637640	4269700	21.5958
637680	4269700	17.77693
637720	4269700	15.7208
637760	4269700	14.44217

Annual Average PM10 Ground-Level Concentrations - Sites 2-2 and 2-3

X-coordinate	Y-coordinate	Annual Avg (ug/m3)
637800	4269700	13.611
637840	4269700	13.09036
637920	4269700	12.74277
637120	4269740	4.20507
637160	4269740	4.59678
637200	4269740	5.08847
637240	4269740	5.67261
637280	4269740	6.41847
637320	4269740	7.41327
637360	4269740	8.82273
637400	4269740	10.94755
637480	4269740	16.44628
637560	4269740	28.35463
637640	4269740	20.17289
637680	4269740	17.00693
637720	4269740	15.26759
637760	4269740	14.18494
637800	4269740	13.48424
637840	4269740	13.04912
637920	4269740	12.78709
637120	4269780	4.38047
637160	4269780	4.807
637200	4269780	5.34186
637240	4269780	5.98611
637280	4269780	6.81711
637320	4269780	7.94551
637360	4269780	9.5951
637640	4269780	19.12041
637680	4269780	16.49868
637720	4269780	14.99385
637760	4269780	14.0554
637800	4269780	13.44495
637840	4269780	13.06632
637920	4269780	12.8515
637120	4269820	4.55929
637160	4269820	5.02116
637200	4269820	5.60417
637240	4269820	6.31501
637280	4269820	7.24194
637320	4269820	8.52402
637440	4269820	17.8454
637640	4269820	18.38085
637680	4269820	16.17401
637720	4269820	14.85103
637760	4269820	14.01367

Annual Average PM10 Ground-Level Concentrations - Sites 2-2 and 2-3

X-coordinate	Y-coordinate	Annual Avg (ug/m3)
637800	4269820	13.46574
637840	4269820	13.12847
637920	4269820	12.9408
637120	4269860	4.74288
637160	4269860	5.24146
637200	4269860	5.87533
637240	4269860	6.65847
637280	4269860	7.69271
637320	4269860	9.14034
637440	4269860	17.71303
637640	4269860	17.9359
637680	4269860	16.05435
637720	4269860	14.86169
637760	4269860	14.08998
637800	4269860	13.57392
637840	4269860	13.25022
637920	4269860	13.05123
637120	4269900	4.93376
637160	4269900	5.47071
637200	4269900	6.15543
637240	4269900	7.01331
637280	4269900	8.15632
637440	4269900	19.8567
637520	4269900	25.53509
637640	4269900	17.74959
637680	4269900	16.12906
637720	4269900	15.0338
637760	4269900	14.28134
637800	4269900	13.76889
637840	4269900	13.43385
637920	4269900	13.18766
637120	4269940	5.13252
637160	4269940	5.7202
637200	4269940	6.44083
637240	4269940	7.3708
637280	4269940	8.62396
637520	4269940	26.99903
637640	4269940	17.90926
637680	4269940	16.43139
637720	4269940	15.3712
637760	4269940	14.60725
637800	4269940	14.06068
637840	4269940	13.68977
637920	4269940	13.36205
637120	4269980	5.33565

Annual Average PM10 Ground-Level Concentrations - Sites 2-2 and 2-3

X-coordinate	Y-coordinate	Annual Avg (ug/m3)
637160	4269980	5.95763
637200	4269980	6.72998
637240	4269980	7.73015
637280	4269980	9.08652
637520	4269980	27.5012
637560	4269980	23.7979
637600	4269980	20.49038
637640	4269980	18.46587
637680	4269980	17.02156
637720	4269980	15.9196
637760	4269980	15.08928
637800	4269980	14.47414
637840	4269980	14.02742
637880	4269980	13.73307
637920	4269980	13.57627
637120	4270020	5.54327
637160	4270020	6.19823
637200	4270020	7.01806
637240	4270020	8.08584
637280	4270020	9.54238
637520	4270020	28.70111
637560	4270020	24.92956
637600	4270020	21.68912
637640	4270020	19.57753
637680	4270020	17.99907
637720	4270020	16.74946
637760	4270020	15.76553
637800	4270020	15.01182
637840	4270020	14.45285
637880	4270020	14.06482
637920	4270020	13.8287
637120	4270060	5.75226
637160	4270060	6.44151
637200	4270060	7.3075
637520	4270060	29.99982
637560	4270060	27.94033
637600	4270060	24.17915
637640	4270060	21.58267
637680	4270060	19.56966
637720	4270060	17.96321
637760	4270060	16.69702
637800	4270060	15.72089
637840	4270060	14.99132
637880	4270060	14.47217
637920	4270060	14.13277

Annual Average PM10 Ground-Level Concentrations - Sites 2-2 and 2-3

X-coordinate	Y-coordinate	Annual Avg (ug/m3)
637120	4270100	5.95312
637160	4270100	6.67274
637200	4270100	7.58839
637240	4270100	8.78612
637280	4270100	10.43359
637360	4270100	16.1511
637560	4270100	35.37388
637600	4270100	29.45122
637640	4270100	25.28769
637680	4270100	22.13087
637720	4270100	19.75093
637760	4270100	17.95667
637800	4270100	16.63071
637840	4270100	15.65605
637880	4270100	14.96272
637920	4270100	14.49479
637120	4270140	6.13265
637160	4270140	6.88159
637200	4270140	7.83189
637240	4270140	9.08435
637280	4270140	10.81125
637480	4270140	51.54218
637520	4270140	51.13533
637560	4270140	62.10706
637600	4270140	43.84513
637640	4270140	33.23389
637680	4270140	26.6685
637720	4270140	22.50552
637760	4270140	19.72485
637800	4270140	17.81913
637840	4270140	16.48224
637880	4270140	15.55581
637920	4270140	14.92782
638360	4270140	17.96101
637120	4270180	6.2867
637160	4270180	7.05984
637200	4270180	8.04523
637240	4270180	9.3412
637520	4270180	88.1797
637560	4270180	109.06073
637600	4270180	51.12028
637640	4270180	58.74356
637680	4270180	36.13022
637720	4270180	27.13135
637760	4270180	22.31494

Annual Average PM10 Ground-Level Concentrations - Sites 2-2 and 2-3

X-coordinate	Y-coordinate	Annual Avg (ug/m3)
637800	4270180	19.38731
637840	4270180	17.52195
637880	4270180	16.29335
637920	4270180	15.4579
637960	4270180	14.90516
638000	4270180	14.57119
638040	4270180	14.41289
638080	4270180	14.39285
638120	4270180	14.50334
638160	4270180	14.7331
638200	4270180	15.0707
638240	4270180	15.50755
638280	4270180	16.04521
638320	4270180	16.70637
638360	4270180	17.54873
637120	4270220	6.43526
637160	4270220	7.22813
637200	4270220	8.24721
637240	4270220	9.60101
637480	4270220	48.60297
637520	4270220	56.08979
637560	4270220	64.99146
637600	4270220	80.9509
637640	4270220	91.15255
637680	4270220	65.53449
637720	4270220	36.00207
637760	4270220	26.30478
637800	4270220	21.60431
637840	4270220	18.9164
637880	4270220	17.22926
637920	4270220	16.11538
637960	4270220	15.37851
638000	4270220	14.91005
638040	4270220	14.63537
638080	4270220	14.52653
638120	4270220	14.55975
638160	4270220	14.71764
638200	4270220	14.98471
638240	4270220	15.35181
638280	4270220	15.82186
638320	4270220	16.41955
638360	4270220	17.20326
637120	4270260	6.58511
637160	4270260	7.41133
637200	4270260	8.46231

Annual Average PM10 Ground-Level Concentrations - Sites 2-2 and 2-3

X-coordinate	Y-coordinate	Annual Avg (ug/m3)
637240	4270260	9.84703
637520	4270260	43.14404
637560	4270260	48.66997
637600	4270260	56.24804
637640	4270260	76.9205
637680	4270260	72.89494
637720	4270260	57.52413
637760	4270260	33.08439
637800	4270260	24.89773
637840	4270260	20.84025
637880	4270260	18.46062
637920	4270260	16.9535
637960	4270260	15.96241
638000	4270260	15.32286
638040	4270260	14.91996
638080	4270260	14.709
638120	4270260	14.65623
638160	4270260	14.74528
638200	4270260	14.94591
638240	4270260	15.25155
638280	4270260	15.66537
638320	4270260	16.21545
638360	4270260	16.96458
637120	4270300	6.73897
637160	4270300	7.57941
637200	4270300	8.64725
637240	4270300	10.04645
637440	4270300	28.78952
637480	4270300	34.55829
637520	4270300	39.14193
637560	4270300	40.22796
637600	4270300	44.86517
637640	4270300	55.68425
637680	4270300	85.58313
637720	4270300	65.70571
637760	4270300	46.05682
637800	4270300	29.98718
637840	4270300	23.52959
637880	4270300	20.11249
637920	4270300	18.02536
637960	4270300	16.69403
638000	4270300	15.831
638040	4270300	15.28338
638080	4270300	15.00833
638120	4270300	14.8748

Annual Average PM10 Ground-Level Concentrations - Sites 2-2 and 2-3

X-coordinate	Y-coordinate	Annual Avg (ug/m3)
638160	4270300	14.8867
638200	4270300	14.9723
638240	4270300	15.22949
638280	4270300	15.60592
638320	4270300	16.1396
638360	4270300	16.90135
637120	4270340	6.88124
637160	4270340	7.73597
637200	4270340	8.80484
637240	4270340	10.18993
637480	4270340	30.67364
637520	4270340	33.95281
637560	4270340	34.94871
637600	4270340	38.29602
637640	4270340	45.30591
637680	4270340	61.36092
637720	4270340	114.6103
637760	4270340	66.50626
637800	4270340	38.69427
637840	4270340	27.49137
637880	4270340	22.33322
637920	4270340	19.43253
637960	4270340	17.62614
638000	4270340	16.46841
638040	4270340	15.74754
638080	4270340	15.3545
638120	4270340	15.12632
638160	4270340	15.08147
638200	4270340	15.17407
638240	4270340	15.4078
638280	4270340	15.78305
638320	4270340	16.29936
638360	4270340	17.17983
637120	4270380	7.00527
637160	4270380	7.86294
637200	4270380	8.92747
637240	4270380	10.28255
637360	4270380	16.99973
637480	4270380	28.7229
637520	4270380	30.94813
637560	4270380	31.41326
637600	4270380	33.9812
637640	4270380	39.01238
637680	4270380	49.16934
637720	4270380	73.91576

Annual Average PM10 Ground-Level Concentrations - Sites 2-2 and 2-3

X-coordinate	Y-coordinate	Annual Avg (ug/m3)
637760	4270380	94.15642
637800	4270380	57.7192
637840	4270380	33.82455
637880	4270380	25.47981
637920	4270380	21.29327
637960	4270380	18.84754
638000	4270380	17.3074
638040	4270380	16.32504
638080	4270380	15.72862
638120	4270380	15.47725
638160	4270380	15.3946
638200	4270380	15.49649
638240	4270380	15.76492
638280	4270380	16.25106
638320	4270380	17.02834
638360	4270380	18.48379
637120	4270420	7.1119
637160	4270420	7.96319
637200	4270420	9.00814
637240	4270420	10.31899
637280	4270420	11.99299
637520	4270420	28.21955
637560	4270420	29.1118
637600	4270420	30.98104
637640	4270420	34.76861
637680	4270420	41.75354
637720	4270420	55.90258
637760	4270420	93.37973
637800	4270420	69.55447
637840	4270420	45.88327
637880	4270420	30.28694
637920	4270420	23.86661
637960	4270420	20.44582
638000	4270420	18.37953
638040	4270420	17.10139
638080	4270420	16.33327
638120	4270420	15.95892
638160	4270420	15.97674
638200	4270420	16.20832
638240	4270420	16.71287
638280	4270420	17.81112
638320	4270420	20.25769
638360	4270420	20.18445
637120	4270460	7.19758
637160	4270460	8.03855

Annual Average PM10 Ground-Level Concentrations - Sites 2-2 and 2-3

X-coordinate	Y-coordinate	Annual Avg (ug/m3)
637200	4270460	9.04994
637240	4270460	10.31705
637280	4270460	11.90614
637520	4270460	27.07661
637560	4270460	27.63387
637600	4270460	28.86476
637640	4270460	31.73623
637680	4270460	36.75959
637720	4270460	45.88477
637760	4270460	65.17547
637800	4270460	95.28552
637840	4270460	77.47746
637880	4270460	38.32902
637920	4270460	27.57887
637960	4270460	22.58021
638000	4270460	19.78064
638040	4270460	18.10852
638080	4270460	17.17543
638120	4270460	16.88533
638160	4270460	17.19822
638200	4270460	18.04859
638240	4270460	20.40537
638280	4270460	19.99633
638320	4270460	24.41192
638360	4270460	24.84566
637120	4270500	7.26064
637160	4270500	8.0823
637200	4270500	9.07033
637240	4270500	10.28271
637280	4270500	11.78687
637440	4270500	20.59742
637520	4270500	25.04898
637560	4270500	26.87559
637600	4270500	27.38835
637640	4270500	29.51228
637680	4270500	33.19274
637720	4270500	39.5215
637760	4270500	51.30477
637800	4270500	78.64913
637840	4270500	76.59186
637880	4270500	55.01345
637920	4270500	33.47167
637960	4270500	25.63671
638000	4270500	21.67842
638040	4270500	19.47505

Annual Average PM10 Ground-Level Concentrations - Sites 2-2 and 2-3

X-coordinate	Y-coordinate	Annual Avg (ug/m3)
638080	4270500	18.44144
638120	4270500	18.86968
638160	4270500	21.70777
638200	4270500	20.08099
638240	4270500	23.82002
638280	4270500	23.98627
638320	4270500	21.11003
638360	4270500	19.53473
637120	4270540	7.30999
637160	4270540	8.11995
637200	4270540	9.07588
637240	4270540	10.2191
637280	4270540	11.65809
637560	4270540	26.92545
637600	4270540	26.68102
637640	4270540	27.94264
637680	4270540	30.54705
637720	4270540	35.12529
637760	4270540	43.07361
637800	4270540	58.6547
637840	4270540	101.04547
637880	4270540	82.89684
637920	4270540	44.5186
637960	4270540	30.40272
638000	4270540	24.41656
638040	4270540	21.42567
638080	4270540	20.57986
638120	4270540	21.71293
638160	4270540	31.00886
638200	4270540	24.28764
638240	4270540	21.03661
638280	4270540	19.16392
638320	4270540	17.98923
638360	4270540	17.21039
637120	4270580	7.34379
637160	4270580	8.13217
637200	4270580	9.05485
637240	4270580	10.14733
637280	4270580	11.51314
637400	4270580	18.01059
637560	4270580	25.65052
637640	4270580	26.93542
637680	4270580	28.53187
637720	4270580	31.90498
637760	4270580	37.59155

Annual Average PM10 Ground-Level Concentrations - Sites 2-2 and 2-3

X-coordinate	Y-coordinate	Annual Avg (ug/m3)
637800	4270580	47.6182
637840	4270580	68.83819
637880	4270580	104.43148
637920	4270580	74.34314
637960	4270580	38.97866
638000	4270580	28.77324
638040	4270580	24.4378
638080	4270580	24.9364
638120	4270580	26.39401
638160	4270580	23.27103
638200	4270580	19.98094
638240	4270580	18.24053
638280	4270580	17.11197
638320	4270580	16.33964
638360	4270580	15.78421
637120	4270620	7.37041
637160	4270620	8.12852
637200	4270620	9.01676
637240	4270620	10.06224
637280	4270620	11.3527
637400	4270620	17.28991
637640	4270620	26.29329
637680	4270620	26.98829
637720	4270620	29.4883
637760	4270620	33.69338
637800	4270620	40.58825
637840	4270620	52.99323
637880	4270620	80.26352
637920	4270620	82.76526
637960	4270620	59.67489
638000	4270620	36.87492
638040	4270620	29.54208
638080	4270620	28.78917
638120	4270620	27.77914
638160	4270620	20.80936
638200	4270620	18.21829
638240	4270620	16.81175
638280	4270620	15.89279
638320	4270620	15.24791
638360	4270620	14.76342
637120	4270660	7.3757
637160	4270660	8.11043
637200	4270660	8.96663
637240	4270660	9.97878
637280	4270660	11.19648

Annual Average PM10 Ground-Level Concentrations - Sites 2-2 and 2-3

X-coordinate	Y-coordinate	Annual Avg (ug/m3)
637320	4270660	12.7203
637560	4270660	24.36258
637600	4270660	25.19053
637640	4270660	25.80289
637680	4270660	25.81668
637720	4270660	27.64274
637760	4270660	30.7715
637800	4270660	35.69731
637840	4270660	43.64739
637880	4270660	58.15684
637920	4270660	90.85716
637960	4270660	66.04086
638000	4270660	58.53763
638040	4270660	40.36419
638080	4270660	35.94432
638120	4270660	24.35098
638160	4270660	19.52232
638200	4270660	17.21985
638240	4270660	15.90458
638280	4270660	15.04875
638320	4270660	14.44126
638360	4270660	13.97417
637120	4270700	7.36537
637160	4270700	8.07735
637200	4270700	8.90853
637240	4270700	9.8829
637280	4270700	11.05986
637320	4270700	12.51222
637560	4270700	27.31609
637600	4270700	27.52157
637640	4270700	25.19312
637680	4270700	25.06371
637720	4270700	26.29991
637760	4270700	28.59539
637800	4270700	32.14742
637840	4270700	37.58883
637880	4270700	46.29621
637920	4270700	61.10688
637960	4270700	89.21428
638000	4270700	91.03852
638040	4270700	63.45841
638080	4270700	33.26512
638120	4270700	22.85665
638160	4270700	18.7261
638200	4270700	16.56263

Annual Average PM10 Ground-Level Concentrations - Sites 2-2 and 2-3

X-coordinate	Y-coordinate	Annual Avg (ug/m3)
638240	4270700	15.2697
638280	4270700	14.42
638320	4270700	13.81165
638360	4270700	13.33934
637120	4270740	7.34998
637160	4270740	8.0415
637200	4270740	8.84424
637240	4270740	9.79007
637280	4270740	10.92717
637320	4270740	12.34506
637480	4270740	24.6541
637560	4270740	27.21854
637600	4270740	26.79378
637640	4270740	24.96169
637680	4270740	24.81072
637720	4270740	25.49029
637760	4270740	27.0425
637800	4270740	29.62363
637840	4270740	33.42655
637880	4270740	38.9622
637920	4270740	47.03208
637960	4270740	59.07225
638000	4270740	77.60476
638040	4270740	71.63706
638080	4270740	31.78891
638120	4270740	22.18788
638160	4270740	18.25508
638200	4270740	16.12155
638240	4270740	14.81002
638280	4270740	13.93559
637120	4270780	7.33017
637160	4270780	8.00345
637200	4270780	8.7834
637240	4270780	9.70135
637280	4270780	10.80779
637320	4270780	12.19983
637560	4270780	28.81443
637600	4270780	26.97005
637640	4270780	24.57611
637680	4270780	25.50126
637720	4270780	25.28388
637760	4270780	26.14112
637800	4270780	27.95962
637840	4270780	30.64241
637880	4270780	34.20012

Annual Average PM10 Ground-Level Concentrations - Sites 2-2 and 2-3

X-coordinate	Y-coordinate	Annual Avg (ug/m3)
637920	4270780	38.85662
637960	4270780	44.77463
638000	4270780	51.4061
638040	4270780	49.65855
638080	4270780	31.17366
638120	4270780	21.7675
638160	4270780	17.92887
638200	4270780	15.8013
638240	4270780	14.4592
638280	4270780	13.54928
637120	4270820	7.30682
637160	4270820	7.96311
637200	4270820	8.72335
637240	4270820	9.61708
637280	4270820	10.69637
637320	4270820	12.05685
637560	4270820	26.49929
637600	4270820	26.93901
637640	4270820	26.24957
637680	4270820	25.49556
637720	4270820	26.10475
637760	4270820	26.31173
637800	4270820	27.59576
637840	4270820	29.43404
637880	4270820	31.29237
637920	4270820	33.59533
637960	4270820	36.5639
638000	4270820	40.461
638040	4270820	43.47185
638080	4270820	29.92235
638120	4270820	21.56864
638160	4270820	17.6581
638200	4270820	15.51933
638240	4270820	14.16041
638280	4270820	13.22292
637120	4270860	7.27909
637160	4270860	7.91931
637200	4270860	8.65967
637240	4270860	9.52976
637280	4270860	10.58136
637320	4270860	11.90025
637440	4270860	19.32197
637560	4270860	26.17414
637680	4270860	29.3674
637720	4270860	28.88554

Annual Average PM10 Ground-Level Concentrations - Sites 2-2 and 2-3

X-coordinate	Y-coordinate	Annual Avg (ug/m3)
637760	4270860	28.51491
637800	4270860	27.32968
637840	4270860	30.68376
637880	4270860	30.69917
637920	4270860	30.36067
637960	4270860	31.74981
638000	4270860	35.04123
638040	4270860	37.79552
638080	4270860	28.43086
638120	4270860	21.39168
638160	4270860	17.50062
638200	4270860	15.28178
638240	4270860	13.89127
638280	4270860	12.93203
637120	4270900	7.24548
637160	4270900	7.86881
637200	4270900	8.5879
637240	4270900	9.43158
637280	4270900	10.44786
637320	4270900	11.71593
637680	4270900	37.73974
637720	4270900	37.41364
637760	4270900	35.61221
637800	4270900	35.26322
637840	4270900	38.69317
637880	4270900	29.91439
637920	4270900	28.70383
637960	4270900	28.952
638000	4270900	32.14765
638040	4270900	34.91152
638080	4270900	27.17781
638120	4270900	21.1051
638160	4270900	17.40636
638200	4270900	15.11255
638240	4270900	13.65985
638280	4270900	12.66947
637120	4270940	7.20592
637160	4270940	7.811
637200	4270940	8.50707
637240	4270940	9.32149
637280	4270940	10.30027
637320	4270940	11.51528
637360	4270940	13.10004
637560	4270940	27.90987
637600	4270940	29.36121

Annual Average PM10 Ground-Level Concentrations - Sites 2-2 and 2-3

X-coordinate	Y-coordinate	Annual Avg (ug/m3)
637640	4270940	32.94312
637720	4270940	28.73841
637760	4270940	27.44108
637800	4270940	27.71999
637840	4270940	31.1812
637880	4270940	33.07271
637920	4270940	28.63736
637960	4270940	27.78244
638000	4270940	31.07583
638040	4270940	35.14456
638080	4270940	26.32438
638120	4270940	20.75484
638160	4270940	17.29755
638200	4270940	14.99319
638240	4270940	13.47368
638280	4270940	12.43822
637120	4270980	7.16154
637160	4270980	7.74784
637200	4270980	8.42
637240	4270980	9.20497
637280	4270980	10.14395
637320	4270980	11.30469
637560	4270980	28.63094
637600	4270980	29.32514
637640	4270980	30.01118
637680	4270980	27.8225
637720	4270980	25.05459
637760	4270980	24.10593
637800	4270980	24.58765
637840	4270980	27.54513
637880	4270980	35.21732
637920	4270980	31.06147
637960	4270980	29.53764
638000	4270980	33.70688
638040	4270980	35.48533
638080	4270980	25.88503
638120	4270980	20.39136
638160	4270980	17.13713
638200	4270980	14.88577
638240	4270980	13.32638
638280	4270980	12.24215
637200	4271020	8.32938
637240	4271020	9.08368
637280	4271020	9.98164
637320	4271020	11.08289

Annual Average PM10 Ground-Level Concentrations - Sites 2-2 and 2-3

X-coordinate	Y-coordinate	Annual Avg (ug/m3)
637520	4271020	21.27226
637560	4271020	25.43743
637600	4271020	24.90874
637640	4271020	24.71943
637680	4271020	23.81523
637720	4271020	22.53111
637760	4271020	21.97866
637800	4271020	22.5214
637840	4271020	24.91572
637880	4271020	35.02276
637920	4271020	31.65111
637960	4271020	29.68952
638000	4271020	34.19909
638040	4271020	41.0884
638080	4271020	25.76513
638120	4271020	20.05465
638160	4271020	16.93648
638200	4271020	14.76945
638240	4271020	13.20445
638280	4271020	12.08072
637200	4271060	8.23345
637240	4271060	8.95508
637280	4271060	9.80593
637320	4271060	10.83478
637520	4271060	20.35824
637560	4271060	21.48809
637600	4271060	21.41817
637640	4271060	21.3477
637680	4271060	20.91823
637720	4271060	20.49956
637760	4271060	20.3584
637800	4271060	20.91289
637840	4271060	22.68906
637880	4271060	26.8941
637920	4271060	30.92883
637960	4271060	31.22043
638000	4271060	38.46995
638040	4271060	40.00445
638080	4271060	25.85884
638120	4271060	19.78403
638160	4271060	16.72629
638200	4271060	14.638
638240	4271060	13.09505
638280	4271060	11.94991
637200	4271100	8.12784

Annual Average PM10 Ground-Level Concentrations - Sites 2-2 and 2-3

X-coordinate	Y-coordinate	Annual Avg (ug/m3)
637240	4271100	8.81185
637280	4271100	9.60829
637520	4271100	17.50476
637560	4271100	18.25934
637600	4271100	18.5128
637640	4271100	19.01433
637680	4271100	18.99706
637720	4271100	18.9218
637760	4271100	19.02362
637800	4271100	19.56034
637840	4271100	20.77485
637880	4271100	22.76695
637920	4271100	25.02813
637960	4271100	27.29026
638000	4271100	36.95012
638040	4271100	43.0588
638080	4271100	25.92584
638120	4271100	19.54253
638160	4271100	16.50527
638200	4271100	14.49061
638240	4271100	12.98679
638280	4271100	11.83368
637560	4271140	16.35092
637600	4271140	16.77376
637640	4271140	17.33805
637680	4271140	17.49569
637720	4271140	17.62169
637760	4271140	17.86038
637800	4271140	18.34397
637840	4271140	19.20925
637880	4271140	20.49762
637920	4271140	22.29181
637960	4271140	25.29341
638000	4271140	36.30367
638040	4271140	43.36626
638080	4271140	25.80024
638120	4271140	19.32993
638160	4271140	16.27853
638200	4271140	14.32346
638240	4271140	12.86421
638280	4271140	11.72408
637640	4271180	15.98863
637680	4271180	16.27003
637720	4271180	16.52186
637760	4271180	16.79591

Annual Average PM10 Ground-Level Concentrations - Sites 2-2 and 2-3

X-coordinate	Y-coordinate	Annual Avg (ug/m3)
637800	4271180	17.26022
637840	4271180	17.97952
637880	4271180	19.02226
637920	4271180	20.69766
637960	4271180	24.02781
638000	4271180	35.8937
638040	4271180	42.63048
638080	4271180	25.493
638120	4271180	19.1062
638160	4271180	16.05364
638200	4271180	14.13782
638240	4271180	12.72703
638280	4271180	11.6094
637800	4271220	16.33344
637840	4271220	16.99915
637880	4271220	17.96179
637920	4271220	19.62841
637960	4271220	23.14011
638000	4271220	35.61457
638040	4271220	44.74118
638080	4271220	25.12514
638120	4271220	18.87684
638160	4271220	15.84221
638200	4271220	13.94866
638240	4271220	12.57459
638280	4271220	11.48691
637800	4271260	15.53706
637840	4271260	16.1886
637880	4271260	17.14362
637920	4271260	18.83954
637960	4271260	22.47519
638000	4271260	35.44339
638040	4271260	40.49356
638080	4271260	24.71671
638120	4271260	18.62606
638160	4271260	15.633
638200	4271260	13.75884
638240	4271260	12.41702
638280	4271260	11.35623
637800	4271300	14.83924
637840	4271300	15.48454
637880	4271300	16.47639
637920	4271300	18.21785
637960	4271300	21.95314
638000	4271300	35.35825

Annual Average PM10 Ground-Level Concentrations - Sites 2-2 and 2-3

X-coordinate	Y-coordinate	Annual Avg (ug/m3)
638040	4271300	42.38564
638080	4271300	24.29228
638120	4271300	18.35886
638160	4271300	15.4223
638200	4271300	13.57515
638240	4271300	12.25604
638280	4271300	11.22006
637800	4271340	14.2191
637840	4271340	14.8961
637880	4271340	15.91731
637920	4271340	17.70506
637960	4271340	21.52893
638000	4271340	35.36123
638040	4271340	41.50253
638080	4271340	23.86705
638120	4271340	18.0818
638160	4271340	15.20318
638200	4271340	13.39354
638240	4271340	12.09205
638280	4271340	11.07951
637800	4271380	13.66996
637840	4271380	14.37722
637880	4271380	15.43493
637920	4271380	17.26871
637960	4271380	21.17561
638000	4271380	35.43348
638040	4271380	41.02043
638080	4271380	23.45061
638120	4271380	17.80107
638160	4271380	14.98713
638200	4271380	13.21213
638240	4271380	11.93179
638280	4271380	10.9367
637800	4271420	13.18214
637840	4271420	13.9178
637880	4271420	15.01141
637920	4271420	16.8895
637960	4271420	20.87618
638000	4271420	35.56072
638040	4271420	43.012
638080	4271420	23.04836
638120	4271420	17.52182
638160	4271420	14.76918
638200	4271420	13.02674
638240	4271420	11.77113

Annual Average PM10 Ground-Level Concentrations - Sites 2-2 and 2-3

X-coordinate	Y-coordinate	Annual Avg (ug/m3)
638280	4271420	10.7922
637800	4271460	12.74169
637840	4271460	13.50421
637880	4271460	14.63523
637920	4271460	16.55532
637960	4271460	20.61953
638000	4271460	35.75637
638040	4271460	41.46725
638080	4271460	22.65045
638120	4271460	17.24792
638160	4271460	14.55032
638200	4271460	12.84223
638240	4271460	11.61093
638280	4271460	10.64478
637800	4271500	12.33125
637840	4271500	13.13315
637880	4271500	14.29867
637920	4271500	16.25825
637960	4271500	20.39819
638000	4271500	35.98695
638040	4271500	43.42381
638080	4271500	22.27191
638120	4271500	16.96925
638160	4271500	14.33355
638200	4271500	12.65771
638240	4271500	11.44492
638280	4271500	10.49867
637800	4271540	11.97084
637840	4271540	12.80348
637880	4271540	13.99635
637920	4271540	15.99294
637960	4271540	20.20702
638000	4271540	36.27137
638040	4271540	40.04917
638080	4271540	21.94574
638120	4271540	16.71056
638160	4271540	14.11226
638200	4271540	12.46938
638240	4271540	11.28166
638280	4271540	10.34925
637800	4271580	11.672
637840	4271580	12.51057
637880	4271580	13.72447
637920	4271580	15.7557
637960	4271580	20.0425

Annual Average PM10 Ground-Level Concentrations - Sites 2-2 and 2-3

X-coordinate	Y-coordinate	Annual Avg (ug/m3)
638000	4271580	36.61646
638040	4271580	41.48019
638080	4271580	21.60112
638120	4271580	16.46456
638160	4271580	13.90353
638200	4271580	12.28347
638240	4271580	11.11597
638280	4271580	10.20381
637800	4271620	11.40337
637840	4271620	12.24746
637880	4271620	13.48027
637920	4271620	15.54407
637960	4271620	19.9025
638000	4271620	36.97122
638040	4271620	40.43248
638080	4271620	21.25441
638120	4271620	16.22715
638160	4271620	13.70242
638200	4271620	12.10291
638240	4271620	10.95484
638280	4271620	10.05873
637800	4271660	11.15579
637840	4271660	12.02018
637880	4271660	13.27723
637920	4271660	15.36133
637960	4271660	19.80647
638000	4271660	37.40218
638040	4271660	39.56819
638080	4271660	20.95293
638120	4271660	15.98513
638160	4271660	13.50721
638200	4271660	11.92478
638240	4271660	10.79429
638280	4271660	9.91557
637800	4271700	10.93679
637840	4271700	11.80759
637880	4271700	13.08245
637920	4271700	15.19244
637960	4271700	19.69762
638000	4271700	37.6418
638040	4271700	38.4825
638080	4271700	20.65514
638120	4271700	15.76984
638160	4271700	13.31221
638200	4271700	11.73175

Annual Average PM10 Ground-Level Concentrations - Sites 2-2 and 2-3

X-coordinate	Y-coordinate	Annual Avg (ug/m3)
638240	4271700	10.63175
638280	4271700	9.76881
637800	4271740	10.74289
637840	4271740	11.61956
637880	4271740	12.9105
637920	4271740	15.05055
637960	4271740	19.62072
638000	4271740	35.7859
638040	4271740	37.51786
638080	4271740	20.36151
638120	4271740	15.56306
638160	4271740	13.1183
638200	4271740	11.56964
638240	4271740	10.48009
638280	4271740	9.62242
637800	4271780	10.5762
637840	4271780	11.46048
637880	4271780	12.76076
637920	4271780	14.92218
637960	4271780	19.53965
638000	4271780	35.5714
638040	4271780	36.97306
638080	4271780	20.10949
638120	4271780	15.3634
638160	4271780	12.92615
638200	4271780	11.38764
638240	4271780	10.32358
638280	4271780	9.47588
637800	4271820	10.43039
637840	4271820	11.3257
637880	4271820	12.62848
637920	4271820	14.80189
637960	4271820	19.48552
638000	4271820	37.18583
638040	4271820	36.18842
638080	4271820	19.8406
638120	4271820	15.15315
638160	4271820	12.71677
638200	4271820	11.2487
638240	4271820	10.1666
638280	4271820	9.33201
637800	4271860	10.30304
637840	4271860	11.20726
637880	4271860	12.51543
637920	4271860	14.71637

Annual Average PM10 Ground-Level Concentrations - Sites 2-2 and 2-3

X-coordinate	Y-coordinate	Annual Avg (ug/m3)
637960	4271860	19.45565
638000	4271860	34.98852
638040	4271860	35.50869
638080	4271860	19.58872
638120	4271860	14.85825
638160	4271860	12.55565
638200	4271860	11.08474
638240	4271860	10.01318
638280	4271860	9.18506
637800	4271860	10.30304
637850	4271860	11.48622
637900	4271860	13.45095
637950	4271860	17.80855
638000	4271860	34.98852
638050	4271860	28.56022
638100	4271860	16.77238
638150	4271860	13.02115
638200	4271860	11.08474
638250	4271860	9.7872
637800	4271910	10.18317
637850	4271910	11.34584
637900	4271910	13.25763
637950	4271910	17.71872
638000	4271910	34.7305
638050	4271910	27.67674
638100	4271910	16.53629
638150	4271910	12.85271
638200	4271910	10.88206
638250	4271910	9.59428
637800	4271960	10.00817
637850	4271960	11.26426
637900	4271960	13.28306
637950	4271960	17.77617
638000	4271960	36.42034
638050	4271960	27.54566
638100	4271960	16.33121
638150	4271960	12.64407
638200	4271960	10.67891
638250	4271960	9.4016
637800	4272010	10.08518
637850	4272010	11.26768
637900	4272010	13.26541
637950	4272010	17.81842
638000	4272010	37.30489
638050	4272010	27.0666

Annual Average PM10 Ground-Level Concentrations - Sites 2-2 and 2-3

X-coordinate	Y-coordinate	Annual Avg (ug/m3)
638100	4272010	16.09421
638150	4272010	12.43235
638200	4272010	10.47189
638250	4272010	9.20735
637800	4272060	10.13311
637850	4272060	11.30183
637900	4272060	13.29229
637950	4272060	17.88135
638000	4272060	38.1704
638050	4272060	26.59756
638100	4272060	15.84895
638150	4272060	12.20641
638200	4272060	10.25687
638250	4272060	9.0133
637800	4272110	10.27088
637850	4272110	11.40969
637900	4272110	13.3761
637950	4272110	17.98719
638000	4272110	35.49619
638050	4272110	26.16102
638100	4272110	15.59147
638150	4272110	11.96356
638200	4272110	10.03528
638250	4272110	8.81738
637800	4272160	10.54015
637850	4272160	11.63477
637900	4272160	13.56192
637950	4272160	18.17526
638000	4272160	36.23321
638050	4272160	25.71488
638100	4272160	15.29632
638150	4272160	11.6992
638200	4272160	9.80283
638250	4272160	8.61757
637800	4272210	11.05263
637850	4272210	12.08487
637900	4272210	13.93927
637950	4272210	18.51637
638000	4272210	31.6777
638050	4272210	25.24422
638100	4272210	14.95591
638150	4272210	11.40212
638200	4272210	9.56131
638250	4272210	8.41392
637800	4272260	12.11113

Annual Average PM10 Ground-Level Concentrations - Sites 2-2 and 2-3

X-coordinate	Y-coordinate	Annual Avg (ug/m3)
637850	4272260	13.0445
637900	4272260	14.77539
637950	4272260	19.20951
638000	4272260	32.34487
638050	4272260	24.68895
638100	4272260	14.52688
638150	4272260	11.06624
638200	4272260	9.3005
638250	4272260	8.19507
637800	4272310	14.78811
637850	4272310	15.60072
637900	4272310	17.16688
637950	4272310	21.24342
638000	4272310	33.55932
638050	4272310	23.75641
638100	4272310	13.93805
638150	4272310	10.69575
638200	4272310	9.02192
638250	4272310	7.96685
637800	4272360	18.39624
637850	4272360	19.11773
637900	4272360	20.41828
637950	4272360	23.68777
638000	4272360	32.26424
638050	4272360	21.60483
638100	4272360	13.14691
638150	4272360	10.25972
638200	4272360	8.73457
638250	4272360	7.7579
637800	4272410	28.41526
637850	4272410	28.92461
637900	4272410	29.73981
637950	4272410	31.21442
638000	4272410	30.48249
638050	4272410	18.20928
638100	4272410	12.30419
638150	4272410	9.83968
638200	4272410	8.45846
638250	4272410	7.55713
637800	4272460	19.00653
637850	4272460	19.32589
637900	4272460	19.71465
637950	4272460	19.85039
638000	4272460	18.33105
638050	4272460	14.7706

Annual Average PM10 Ground-Level Concentrations - Sites 2-2 and 2-3

X-coordinate	Y-coordinate	Annual Avg (ug/m3)
638100	4272460	11.40462
638150	4272460	9.41153
638200	4272460	8.18941
638250	4272460	7.36087
637800	4272510	15.03603
637850	4272510	15.43397
637900	4272510	15.43786
637950	4272510	15.09787
638000	4272510	13.9836
638050	4272510	12.32881
638100	4272510	10.46837
638150	4272510	8.94947
638200	4272510	7.89499
638250	4272510	7.12655
637800	4272560	13.23605
637850	4272560	13.18107
637900	4272560	12.94378
637950	4272560	12.47445
638000	4272560	11.66312
638050	4272560	10.67993
638100	4272560	9.58764
638150	4272560	8.46949
637800	4272610	11.97666
637850	4272610	11.66352
637900	4272610	11.29277
637950	4272610	10.80736
638000	4272610	10.18004
638050	4272610	9.45199
638100	4272610	8.74942
638150	4272610	7.95655
637800	4272660	11.07038
637850	4272660	10.58114
637900	4272660	10.14461
637800	4272710	10.37263
637850	4272710	9.77209
637900	4272710	9.29954
637800	4272760	9.81295
637850	4272760	9.14558
637900	4272760	8.64343
637800	4272810	9.35177
637850	4272810	8.63277
637900	4272810	8.11388
637800	4272860	8.95354
637850	4272860	8.1826
637900	4272860	7.64561

Annual Average PM10 Ground-Level Concentrations - Sites 2-2 and 2-3

X-coordinate	Y-coordinate	Annual Avg (ug/m3)
637800	4272910	8.63228
637850	4272910	7.85604
637900	4272910	7.3161
637800	4272960	8.31128
637850	4272960	7.54475
637900	4272960	7.00242
637800	4273010	8.00284
637850	4273010	7.25743
638370	4269975	20.6578
638420	4269975	22.86082
638470	4269975	26.06661
638520	4269975	32.10314
638570	4269975	53.31813
638620	4269975	74.21033
638670	4269975	36.79721
638720	4269975	29.50735
638770	4269975	26.42598
638820	4269975	24.80951
638870	4269975	24.25514
638920	4269975	26.019
638970	4269975	29.02205
639020	4269975	22.45085
639070	4269975	15.64698
639120	4269975	12.50104
639170	4269975	10.46252
639220	4269975	8.99582
639270	4269975	7.90361
638370	4270025	19.81554
638420	4270025	21.81657
638470	4270025	24.84953
638520	4270025	30.74744
638570	4270025	51.97723
638620	4270025	72.11333
638670	4270025	35.03158
638720	4270025	27.77055
638770	4270025	24.763
638820	4270025	23.19151
638870	4270025	22.45308
638920	4270025	22.66951
638970	4270025	24.32226
639020	4270025	30.19625
639070	4270025	19.1217
639120	4270025	13.83565
639170	4270025	10.76379
639220	4270025	9.01523

Annual Average PM10 Ground-Level Concentrations - Sites 2-2 and 2-3

X-coordinate	Y-coordinate	Annual Avg (ug/m3)
639270	4270025	7.88025
638370	4270075	19.0604
638420	4270075	20.90419
638470	4270075	23.80579
638520	4270075	29.5829
638570	4270075	50.83135
638620	4270075	70.2337
638670	4270075	33.45612
638720	4270075	26.33189
638770	4270075	23.44351
638820	4270075	21.94842
638870	4270075	21.12212
638920	4270075	20.84689
638970	4270075	21.15162
639020	4270075	22.24492
639070	4270075	25.22614
639120	4270075	17.92963
639170	4270075	11.15699
639220	4270075	9.02656
639270	4270075	7.83196
638370	4270125	18.40329
638420	4270125	20.1199
638470	4270125	22.90203
638520	4270125	28.5604
638570	4270125	49.79246
638620	4270125	68.33208
638670	4270125	32.02615
638720	4270125	25.25542
638770	4270125	22.57124
638820	4270125	21.2506
638870	4270125	20.54971
638920	4270125	20.31934
638970	4270125	20.5785
639020	4270125	21.42674
639070	4270125	24.08165
639120	4270125	22.91962
639170	4270125	11.46171
639220	4270125	9.02548
639270	4270125	7.77093
639320	4270125	6.91426
639370	4270125	6.24255
638370	4270175	17.84786
638420	4270175	19.46262
638470	4270175	22.14145
638520	4270175	27.64321

Annual Average PM10 Ground-Level Concentrations - Sites 2-2 and 2-3

X-coordinate	Y-coordinate	Annual Avg (ug/m3)
638570	4270175	48.66559
638620	4270175	66.02432
638670	4270175	31.19082
638720	4270175	24.96442
638770	4270175	22.77718
638820	4270175	22.20626
638870	4270175	22.78479
638920	4270175	22.87184
638970	4270175	21.23358
639020	4270175	21.37161
639070	4270175	26.84072
639120	4270175	19.30505
639170	4270175	11.59531
639220	4270175	9.02697
639270	4270175	7.71995
639320	4270175	6.90687
639370	4270175	6.24269
638370	4270225	17.40223
638420	4270225	18.94951
638470	4270225	21.56331
638520	4270225	26.9938
638570	4270225	47.52853
638620	4270225	55.65394
638670	4270225	30.47965
638720	4270225	25.2791
638770	4270225	23.63379
638820	4270225	22.96942
638870	4270225	28.66661
638920	4270225	24.88573
638970	4270225	22.33925
639020	4270225	20.34378
639070	4270225	18.18756
639120	4270225	15.02223
639170	4270225	11.43321
639220	4270225	9.12453
639270	4270225	7.75762
639320	4270225	6.8588
639370	4270225	6.19946
638370	4270275	17.1455
638420	4270275	18.70221
638470	4270275	21.51008
638520	4270275	28.78339
638570	4270275	36.86984
638620	4270275	38.37766
638670	4270275	31.75013

Annual Average PM10 Ground-Level Concentrations - Sites 2-2 and 2-3

X-coordinate	Y-coordinate	Annual Avg (ug/m3)
638720	4270275	28.61205
638770	4270275	25.24602
638820	4270275	22.67761
638870	4270275	20.8702
638920	4270275	19.34739
638970	4270275	18.05103
639020	4270275	16.79336
639070	4270275	15.26555
639120	4270275	13.32486
639170	4270275	11.12391
639220	4270275	9.14375
639270	4270275	7.76214
639320	4270275	6.82831
638370	4270325	17.27308
638420	4270325	19.10959
638470	4270325	23.66132
638520	4270325	28.42057
638570	4270325	28.88781
638620	4270325	27.04676
638670	4270325	25.24645
638720	4270325	22.72282
638770	4270325	20.72451
638820	4270325	19.22803
638870	4270325	17.94855
638920	4270325	16.84469
638970	4270325	15.82023
639020	4270325	14.77649
639070	4270325	13.62734
639120	4270325	12.25187
639170	4270325	10.70095
639220	4270325	9.11669
639270	4270325	7.79836
638370	4270375	18.65803
638420	4270375	22.86507
638470	4270375	24.92273
638520	4270375	25.45244
638570	4270375	22.70274
638620	4270375	21.77327
638670	4270375	21.22252
638720	4270375	19.78446
638770	4270375	18.39158
638820	4270375	17.18783
638870	4270375	16.15843
638920	4270375	15.21377
638970	4270375	14.3526

Annual Average PM10 Ground-Level Concentrations - Sites 2-2 and 2-3

X-coordinate	Y-coordinate	Annual Avg (ug/m3)
639020	4270375	13.45496
639070	4270375	12.49465
639120	4270375	11.43824
639170	4270375	10.26474
639220	4270375	8.99561
638370	4270425	20.9977
638420	4270425	27.65108
638470	4270425	23.20189
638520	4270425	20.47289
638570	4270425	19.25056
638620	4270425	18.64244
638670	4270425	18.36511
638720	4270425	17.65101
638770	4270425	16.67631
638820	4270425	15.71011
638870	4270425	14.82356
638920	4270425	14.02512
638970	4270425	13.22565
639020	4270425	12.4364
639070	4270425	11.6278
639120	4270425	10.77311
638370	4270475	21.63773
638420	4270475	19.8868
638470	4270475	18.68022
638520	4270475	17.67451
638570	4270475	16.96045
638620	4270475	16.50413
638670	4270475	16.28806
638720	4270475	15.96517
638770	4270475	15.29003
638820	4270475	14.51186
638870	4270475	13.74766
638370	4270525	17.74361
638420	4270525	16.99362
638470	4270525	16.35324
638520	4270525	15.78392
638570	4270525	15.29015
638620	4270525	14.91708
638670	4270525	14.71491
638370	4270575	15.81453
638420	4270575	15.28072
638470	4270575	14.80831
638520	4270575	14.38772
638570	4270575	13.99951
638620	4270575	13.67548

Annual Average PM10 Ground-Level Concentrations - Sites 2-2 and 2-3

X-coordinate	Y-coordinate	Annual Avg (ug/m3)
638370	4270625	14.54909
638420	4270625	14.07462
638470	4270625	13.66468
638520	4270625	13.30311
638570	4270625	12.96776
638370	4270675	13.61753
638420	4270675	13.15605
638470	4270675	12.76717
638520	4270675	12.42527
637384.34	4272163.28	6.12426
637434.34	4272163.28	6.42225
637484.34	4272163.28	6.76041
637534.34	4272163.28	7.16145
637584.34	4272163.28	7.64112
637634.34	4272163.28	8.21301
637684.34	4272163.28	8.90026
637734.34	4272163.28	9.58231
637769.5	4272161.43	10.06007
637384.34	4272213.28	6.11568
637434.34	4272213.28	6.44388
637484.34	4272213.28	6.83937
637534.34	4272213.28	7.32551
637584.34	4272213.28	7.93441
637634.34	4272213.28	8.68817
637684.34	4272213.28	9.52529
637734.34	4272213.28	10.19935
637769.5	4272211.43	10.62184
637384.34	4272263.28	6.13852
637434.34	4272263.28	6.51322
637484.34	4272263.28	6.99522
637534.34	4272263.28	7.64619
637584.34	4272263.28	8.57084
637634.34	4272263.28	9.75728
637684.34	4272263.28	10.76884
637734.34	4272263.28	11.40464
637769.5	4272261.43	11.74896
637384.34	4272313.28	6.19515
637434.34	4272313.28	6.63773
637484.34	4272313.28	7.25421
637534.34	4272313.28	8.24048
637584.34	4272313.28	10.14239
637634.34	4272313.28	12.8888
637684.34	4272313.28	13.71198
637734.34	4272313.28	14.41168
637769.5	4272311.43	14.57267

Annual Average PM10 Ground-Level Concentrations - Sites 2-2 and 2-3

X-coordinate	Y-coordinate	Annual Avg (ug/m3)
637384.34	4272363.28	6.27818
637434.34	4272363.28	6.81518
637484.34	4272363.28	7.65281
637534.34	4272363.28	9.32166
637584.34	4272363.28	15.56953
637634.34	4272363.28	19.11841
637684.34	4272363.28	18.0183
637734.34	4272363.28	18.02881
637769.5	4272361.43	18.20152
637384.34	4272413.28	6.37557
637434.34	4272413.28	7.02666
637484.34	4272413.28	8.16842
637534.34	4272413.28	11.02156
637584.34	4272413.28	29.8803
637634.34	4272413.28	33.01176
637684.34	4272413.28	27.61282
637734.34	4272413.28	27.02644
637769.5	4272411.43	27.77129
637384.34	4272463.28	6.52512
637434.34	4272463.28	7.34137
637484.34	4272463.28	8.88816
637534.34	4272463.28	12.94995
637584.34	4272463.28	30.88983
637634.34	4272463.28	28.18073
637684.34	4272463.28	19.67802
637734.34	4272463.28	18.96421
637769.5	4272461.43	18.93061
637384.34	4272513.28	6.73466
637434.34	4272513.28	7.71681
637484.34	4272513.28	9.59501
637534.34	4272513.28	14.28841
637584.34	4272513.28	33.41548
637634.34	4272513.28	26.72816
637684.34	4272513.28	17.40523
637734.34	4272513.28	15.53992
637769.5	4272511.43	15.28058
637384.34	4272563.28	6.96005
637434.34	4272563.28	8.07416
637484.34	4272563.28	10.16593
637534.34	4272563.28	15.13632
637584.34	4272563.28	35.3248
637634.34	4272563.28	26.15335
637684.34	4272563.28	16.50375
637734.34	4272563.28	14.24136
637769.5	4272561.43	13.67995

Annual Average PM10 Ground-Level Concentrations - Sites 2-2 and 2-3

X-coordinate	Y-coordinate	Annual Avg (ug/m3)
637384.34	4272613.28	7.17785
637434.34	4272613.28	8.38439
637484.34	4272613.28	10.59459
637534.34	4272613.28	15.70593
637584.34	4272613.28	37.11307
637634.34	4272613.28	25.34601
637684.34	4272613.28	15.84691
637734.34	4272613.28	13.23952
637769.5	4272611.43	12.45224
637384.34	4272663.28	7.37993
637434.34	4272663.28	8.64394
637484.34	4272663.28	10.91359
637534.34	4272663.28	16.12874
637584.34	4272663.28	38.92258
637634.34	4272663.28	24.70129
637684.34	4272663.28	15.34764
637734.34	4272663.28	12.51715
637769.5	4272661.43	11.56035
637384.34	4272713.28	7.56819
637434.34	4272713.28	8.86301
637484.34	4272713.28	11.16081
637534.34	4272713.28	16.47639
637584.34	4272713.28	34.96938
637634.34	4272713.28	24.07036
637684.34	4272713.28	14.96106
637734.34	4272713.28	12.01671
637769.5	4272711.43	10.94403
637384.34	4272763.28	7.75128
637434.34	4272763.28	9.05728
637484.34	4272763.28	11.36747
637534.34	4272763.28	16.78811
637584.34	4272763.28	31.24268
637634.34	4272763.28	23.37589
637684.34	4272763.28	14.5949
637734.34	4272763.28	11.60736
637769.5	4272761.43	10.49512
637384.34	4272813.28	7.94285
637434.34	4272813.28	9.24545
637484.34	4272813.28	11.55922
637534.34	4272813.28	17.08901
637584.34	4272813.28	31.89255
637634.34	4272813.28	22.834
637684.34	4272813.28	14.22971
637734.34	4272813.28	11.20511
637769.5	4272811.43	10.06805

Annual Average PM10 Ground-Level Concentrations - Sites 2-2 and 2-3

X-coordinate	Y-coordinate	Annual Avg (ug/m3)
637384.34	4272863.28	8.16513
637434.34	4272863.28	9.44941
637484.34	4272863.28	11.75677
637534.34	4272863.28	17.40444
637584.34	4272863.28	32.49592
637634.34	4272863.28	22.24252
637684.34	4272863.28	13.84926
637734.34	4272863.28	10.81742
637769.5	4272861.43	9.6572
637734.34	4272913.28	10.44443
637769.5	4272911.43	9.31078
637734.34	4272963.28	10.06164
637769.5	4272961.43	8.9648
637734.34	4273013.28	9.66572
637769.5	4273011.43	8.63526
637029.73	4272937.59	6.39802
637077.15	4272935.73	6.46997
637124.57	4272939.44	6.6553
637164.57	4272939.44	6.76975
637204.57	4272939.44	6.92526
637244.57	4272939.44	7.13615
637284.57	4272939.44	7.41866
637324.57	4272939.44	7.80399
637364.57	4272939.44	8.33308
637404.57	4272939.44	9.07789
637444.57	4272939.44	10.23916
637484.57	4272939.44	12.19824
637524.57	4272939.44	16.22581
637564.57	4272939.44	30.61977
637604.57	4272939.44	37.78872
637644.57	4272939.44	18.63312
637684.57	4272939.44	13.15913
637029.73	4272977.59	7.55453
637077.15	4272975.73	7.53494
637124.57	4272979.44	7.69824
637164.57	4272979.44	7.69825
637204.57	4272979.44	7.75126
637244.57	4272979.44	7.87557
637284.57	4272979.44	8.08437
637324.57	4272979.44	8.40271
637364.57	4272979.44	8.84891
637404.57	4272979.44	9.53909
637444.57	4272979.44	10.64276
637484.57	4272979.44	12.57088
637524.57	4272979.44	16.64233

Annual Average PM10 Ground-Level Concentrations - Sites 2-2 and 2-3

X-coordinate	Y-coordinate	Annual Avg (ug/m3)
637564.57	4272979.44	31.70873
637604.57	4272979.44	39.86587
637644.57	4272979.44	18.00375
637684.57	4272979.44	12.73331
637029.73	4273017.59	11.91372
637077.15	4273015.73	10.91227
637124.57	4273019.44	10.68965
637164.57	4273019.44	9.93048
637204.57	4273019.44	9.5582
637244.57	4273019.44	9.4095
637284.57	4273019.44	9.4088
637324.57	4273019.44	9.55555
637364.57	4273019.44	9.86053
637404.57	4273019.44	10.35631
637444.57	4273019.44	11.36291
637484.57	4273019.44	13.25679
637524.57	4273019.44	17.49513
637564.57	4273019.44	34.35376
637604.57	4273019.44	37.06614
637644.57	4273019.44	17.11482
637684.57	4273019.44	12.25055
637029.73	4273057.59	15.95674
637077.15	4273055.73	11.83274
637124.57	4273059.44	11.44798
637164.57	4273059.44	9.40913
637204.57	4273059.44	11.05272
637244.57	4273059.44	13.01543
637284.57	4273059.44	13.81979
637324.57	4273059.44	12.84292
637364.57	4273059.44	12.42011
637404.57	4273059.44	12.3855
637444.57	4273059.44	12.98812
637484.57	4273059.44	14.71891
637524.57	4273059.44	19.51707
637564.57	4273059.44	30.93933
637604.57	4273059.44	29.21593
637644.57	4273059.44	15.94125
637684.57	4273059.44	11.70259
637029.73	4273097.59	13.3468
637077.15	4273095.73	14.31215
637124.57	4273099.44	15.03019
637164.57	4273099.44	16.58325
637204.57	4273099.44	18.3585
637244.57	4273099.44	21.01414
637284.57	4273099.44	24.17448

Annual Average PM10 Ground-Level Concentrations - Sites 2-2 and 2-3

X-coordinate	Y-coordinate	Annual Avg (ug/m3)
637324.57	4273099.44	13.60984
637364.57	4273099.44	14.83406
637404.57	4273099.44	13.89026
637444.57	4273099.44	16.98963
637484.57	4273099.44	19.94322
637524.57	4273099.44	25.12879
637564.57	4273099.44	32.09509
637604.57	4273099.44	22.90199
637644.57	4273099.44	14.58788
637684.57	4273099.44	11.10693
637029.73	4273137.59	10.37197
637077.15	4273135.73	10.92245
637124.57	4273139.44	11.37518
637164.57	4273139.44	12.11746
637204.57	4273139.44	12.97144
637244.57	4273139.44	13.96036
637284.57	4273139.44	15.18373
637324.57	4273139.44	16.58328
637364.57	4273139.44	18.46074
637404.57	4273139.44	20.93369
637444.57	4273139.44	24.43159
637484.57	4273139.44	30.00574
637524.57	4273139.44	33.71886
637564.57	4273139.44	34.60363
637604.57	4273139.44	18.66154
637644.57	4273139.44	13.2252
637684.57	4273139.44	10.49921
637029.73	4272897.59	5.79479
637077.15	4272895.73	5.90933
637124.57	4272899.44	6.10538
637029.73	4273177.59	8.96799
637077.15	4273175.73	9.3907
637124.57	4273179.44	9.77821
637164.57	4273179.44	10.30449
637204.57	4273179.44	10.90834
637244.57	4273179.44	11.60265
637164.57	4272899.44	6.26388
637284.57	4273179.44	12.41528
637324.57	4273179.44	13.38429
637364.57	4273179.44	14.62769
637404.57	4273179.44	16.28412
637444.57	4273179.44	18.77953
637484.57	4273179.44	23.89889
637524.57	4273179.44	28.38746
637564.57	4273179.44	23.78731

Annual Average PM10 Ground-Level Concentrations - Sites 2-2 and 2-3

X-coordinate	Y-coordinate	Annual Avg (ug/m3)
637604.57	4273179.44	15.63356
637644.57	4273179.44	11.98474
637204.57	4272899.44	6.46141
637684.57	4273179.44	9.88787
637244.57	4272899.44	6.70975
637284.57	4272899.44	7.02224
637324.57	4272899.44	7.44239
637364.57	4272899.44	8.00899
637029.73	4273217.59	8.17834
637077.15	4273215.73	8.56068
637124.57	4273219.44	8.94219
637164.57	4273219.44	9.402
637204.57	4273219.44	9.94348
637244.57	4273219.44	10.58669
637404.57	4272899.44	8.79997
637284.57	4273219.44	11.36468
637324.57	4273219.44	12.37487
637364.57	4273219.44	13.77956
637404.57	4273219.44	16.10564
637444.57	4273219.44	17.7412
637484.57	4273219.44	21.26439
637524.57	4273219.44	22.78054
637564.57	4273219.44	17.16326
637604.57	4273219.44	13.33893
637644.57	4273219.44	10.8858
637444.57	4272899.44	9.97565
637684.57	4273219.44	9.28752
637484.57	4272899.44	11.94469
637524.57	4272899.44	15.93625
637564.57	4272899.44	29.62128
637604.57	4272899.44	37.26519
637029.73	4273257.59	7.71688
637077.15	4273255.73	8.09442
637124.57	4273259.44	8.52317
637164.57	4273259.44	8.99856
637204.57	4273259.44	9.58405
637244.57	4273259.44	10.33674
637644.57	4272899.44	19.10072
637284.57	4273259.44	11.37028
637324.57	4273259.44	13.01683
637364.57	4273259.44	16.53132
637404.57	4273259.44	16.85459
637444.57	4273259.44	24.88116
637484.57	4273259.44	19.64876
637524.57	4273259.44	16.26719

Annual Average PM10 Ground-Level Concentrations - Sites 2-2 and 2-3

X-coordinate	Y-coordinate	Annual Avg (ug/m3)
637564.57	4273259.44	13.67264
637604.57	4273259.44	11.58227
637644.57	4273259.44	9.93567
637684.57	4272899.44	13.53009
637684.57	4273259.44	8.7136
637044.57	4273299.44	7.59889
637084.57	4273299.44	7.96717
637124.57	4273299.44	8.43003
637164.57	4273299.44	9.02997
637204.57	4273299.44	9.8444
637244.57	4273299.44	11.11269
637284.57	4273299.44	13.57384
637324.57	4273299.44	14.74378
637364.57	4273299.44	19.83012
637404.57	4273299.44	19.23207
637444.57	4273299.44	16.35475
637484.57	4273299.44	14.56486
637524.57	4273299.44	12.9923
637564.57	4273299.44	11.5283
637604.57	4273299.44	10.24169
637644.57	4273299.44	9.11823
637684.57	4273299.44	8.18745
637044.57	4273339.44	7.61062
637084.57	4273339.44	8.10376
637124.57	4273339.44	8.77409
637164.57	4273339.44	9.79435
637204.57	4273339.44	11.62455
637244.57	4273339.44	12.44257
637284.57	4273339.44	15.29454
637324.57	4273339.44	19.61245
637364.57	4273339.44	15.90748
637404.57	4273339.44	14.08014
637444.57	4273339.44	12.92161
637484.57	4273339.44	11.95268
637524.57	4273339.44	11.00522
637564.57	4273339.44	10.06905
637604.57	4273339.44	9.20277
636389.02	4272846.2	3.76011
636429.02	4272846.2	3.84795
636469.02	4272846.2	3.93739
636509.02	4272846.2	4.02872
636549.02	4272846.2	4.12361
636589.02	4272846.2	4.22112
636629.02	4272846.2	4.31856
636669.02	4272846.2	4.41826

Annual Average PM10 Ground-Level Concentrations - Sites 2-2 and 2-3

X-coordinate	Y-coordinate	Annual Avg (ug/m3)
636709.02	4272846.2	4.51984
636749.02	4272846.2	4.62289
636789.02	4272846.2	4.72705
636829.02	4272846.2	4.82868
636869.02	4272846.2	4.92685
636909.02	4272846.2	5.02294
636949.02	4272846.2	5.13521
636989.02	4272846.2	5.23036
636389.02	4272886.2	4.0491
636429.02	4272886.2	4.14556
636469.02	4272886.2	4.24177
636509.02	4272886.2	4.34209
636549.02	4272886.2	4.44705
636589.02	4272886.2	4.55309
636629.02	4272886.2	4.66201
636669.02	4272886.2	4.77248
636709.02	4272886.2	4.8846
636749.02	4272886.2	4.99902
636789.02	4272886.2	5.11113
636829.02	4272886.2	5.21181
636869.02	4272886.2	5.29898
636909.02	4272886.2	5.38481
636949.02	4272886.2	5.49836
636989.02	4272886.2	5.56457
636389.02	4272926.2	4.49368
636429.02	4272926.2	4.60763
636469.02	4272926.2	4.72447
636509.02	4272926.2	4.84374
636549.02	4272926.2	4.96908
636589.02	4272926.2	5.0978
636629.02	4272926.2	5.23062
636669.02	4272926.2	5.36759
636709.02	4272926.2	5.50538
636749.02	4272926.2	5.64688
636789.02	4272926.2	5.77554
636829.02	4272926.2	5.87297
636869.02	4272926.2	5.93359
636909.02	4272926.2	5.97797
636949.02	4272926.2	6.02961
636989.02	4272926.2	6.10391
636389.02	4272966.2	5.29043
636429.02	4272966.2	5.44993
636469.02	4272966.2	5.61546
636509.02	4272966.2	5.78792
636549.02	4272966.2	5.97094

Annual Average PM10 Ground-Level Concentrations - Sites 2-2 and 2-3

X-coordinate	Y-coordinate	Annual Avg (ug/m3)
636589.02	4272966.2	6.16453
636629.02	4272966.2	6.36795
636669.02	4272966.2	6.58256
636709.02	4272966.2	6.80749
636749.02	4272966.2	7.03693
636789.02	4272966.2	7.24062
636829.02	4272966.2	7.30966
636869.02	4272966.2	7.26794
636909.02	4272966.2	7.21928
636949.02	4272966.2	7.14313
636989.02	4272966.2	7.0925
636389.02	4273006.2	7.18585
636429.02	4273006.2	7.51258
636469.02	4273006.2	7.89206
636509.02	4273006.2	8.30342
636549.02	4273006.2	8.76457
636589.02	4273006.2	9.288
636629.02	4273006.2	9.88789
636669.02	4273006.2	10.57922
636709.02	4273006.2	11.39801
636749.02	4273006.2	12.35493
636789.02	4273006.2	10.96829
636829.02	4273006.2	10.40575
636869.02	4273006.2	12.05806
636909.02	4273006.2	11.32658
636949.02	4273006.2	10.75417
636989.02	4273006.2	10.23803
636389.02	4273046.2	8.69044
636429.02	4273046.2	9.60507
636469.02	4273046.2	9.32422
636509.02	4273046.2	10.35946
636549.02	4273046.2	10.28737
636589.02	4273046.2	10.38722
636629.02	4273046.2	15.28983
636669.02	4273046.2	16.29893
636709.02	4273046.2	21.85899
636749.02	4273046.2	20.5097
636789.02	4273046.2	19.31385
636829.02	4273046.2	20.01017
636869.02	4273046.2	21.54478
636909.02	4273046.2	16.08425
636949.02	4273046.2	16.03669
636989.02	4273046.2	11.14835
636389.02	4272806.2	3.56541
636429.02	4272806.2	3.64871

Annual Average PM10 Ground-Level Concentrations - Sites 2-2 and 2-3

X-coordinate	Y-coordinate	Annual Avg (ug/m3)
636469.02	4272806.2	3.73343
636389.02	4273086.2	15.87093
636429.02	4273086.2	15.21289
636469.02	4273086.2	14.65714
636509.02	4273086.2	14.12946
636549.02	4273086.2	13.66382
636589.02	4273086.2	13.25168
636509.02	4272806.2	3.81973
636629.02	4273086.2	12.88555
636669.02	4273086.2	12.55597
636709.02	4273086.2	12.26054
636749.02	4273086.2	11.99878
636789.02	4273086.2	11.84597
636829.02	4273086.2	12.06812
636869.02	4273086.2	12.53332
636909.02	4273086.2	13.04642
636949.02	4273086.2	13.60804
636989.02	4273086.2	14.22323
636549.02	4272806.2	3.90816
636589.02	4272806.2	3.99775
636629.02	4272806.2	4.08964
636669.02	4272806.2	4.18435
636709.02	4272806.2	4.27985
636389.02	4273126.2	10.23612
636429.02	4273126.2	10.05438
636469.02	4273126.2	9.92848
636509.02	4273126.2	9.79641
636549.02	4273126.2	9.67356
636589.02	4273126.2	9.56338
636749.02	4272806.2	4.37745
636629.02	4273126.2	9.46719
636669.02	4273126.2	9.38253
636709.02	4273126.2	9.31043
636749.02	4273126.2	9.26219
636789.02	4273126.2	9.28198
636829.02	4273126.2	9.43169
636869.02	4273126.2	9.68594
636909.02	4273126.2	9.9773
636949.02	4273126.2	10.28712
636989.02	4273126.2	10.61703
636789.02	4272806.2	4.47676
636829.02	4272806.2	4.57669
636869.02	4272806.2	4.67784
636909.02	4272806.2	4.78241
636949.02	4272806.2	4.91384

Annual Average PM10 Ground-Level Concentrations - Sites 2-2 and 2-3

X-coordinate	Y-coordinate	Annual Avg (ug/m3)
636389.02	4273166.2	8.05429
636429.02	4273166.2	8.00243
636469.02	4273166.2	7.96778
636509.02	4273166.2	7.93993
636549.02	4273166.2	7.91303
636589.02	4273166.2	7.89285
636989.02	4272806.2	5.00351
636629.02	4273166.2	7.88059
636669.02	4273166.2	7.87616
636709.02	4273166.2	7.88205
636749.02	4273166.2	7.90994
636789.02	4273166.2	7.98041
636829.02	4273166.2	8.11098
636869.02	4273166.2	8.29754
636909.02	4273166.2	8.51639
636949.02	4273166.2	8.75142
636989.02	4273166.2	9.0033
636389.02	4273206.2	6.87822
636429.02	4273206.2	6.87595
636469.02	4273206.2	6.87905
636509.02	4273206.2	6.89612
636549.02	4273206.2	6.91115
636589.02	4273206.2	6.93174
636629.02	4273206.2	6.95866
636669.02	4273206.2	6.99314
636709.02	4273206.2	7.03774
636749.02	4273206.2	7.10092
636789.02	4273206.2	7.1927
636829.02	4273206.2	7.31973
636869.02	4273206.2	7.4819
636909.02	4273206.2	7.6717
636949.02	4273206.2	7.87995
636989.02	4273206.2	8.10591
636389.02	4273246.2	6.13515
636429.02	4273246.2	6.1583
636469.02	4273246.2	6.18612
636509.02	4273246.2	6.22013
636549.02	4273246.2	6.26284
636589.02	4273246.2	6.30708
636629.02	4273246.2	6.35765
636669.02	4273246.2	6.41583
636709.02	4273246.2	6.48448
636749.02	4273246.2	6.56854
636789.02	4273246.2	6.67334
636829.02	4273246.2	6.80283

Annual Average PM10 Ground-Level Concentrations - Sites 2-2 and 2-3

X-coordinate	Y-coordinate	Annual Avg (ug/m3)
636869.02	4273246.2	6.95827
636909.02	4273246.2	7.13894
636949.02	4273246.2	7.33975
636989.02	4273246.2	7.56432
635706.79	4272890.75	2.36625
635746.79	4272890.75	2.50471
635786.79	4272890.75	2.6408
635826.79	4272890.75	2.77077
635866.79	4272890.75	2.89232
635906.79	4272890.75	3.00413
635946.79	4272890.75	3.09159
635986.79	4272890.75	3.1817
636026.79	4272890.75	3.26755
636066.79	4272890.75	3.35418
636106.79	4272890.75	3.43816
636146.79	4272890.75	3.53327
636186.79	4272890.75	3.61838
636226.79	4272890.75	3.70697
636266.79	4272890.75	3.79544
636306.79	4272890.75	3.8914
636346.79	4272890.75	3.98157
635706.79	4272930.75	2.53903
635746.79	4272930.75	2.71
635786.79	4272930.75	2.87808
635826.79	4272930.75	3.03849
635866.79	4272930.75	3.18257
635906.79	4272930.75	3.31058
635946.79	4272930.75	3.41462
635986.79	4272930.75	3.51434
636026.79	4272930.75	3.61107
636066.79	4272930.75	3.71361
636106.79	4272930.75	3.81306
636146.79	4272930.75	3.90995
636186.79	4272930.75	4.01341
636226.79	4272930.75	4.11868
636266.79	4272930.75	4.22337
636306.79	4272930.75	4.32889
636346.79	4272930.75	4.4412
635706.79	4272970.75	2.78925
635746.79	4272970.75	3.01354
635786.79	4272970.75	3.24241
635826.79	4272970.75	3.45945
635866.79	4272970.75	3.64627
635906.79	4272970.75	3.79381
635946.79	4272970.75	3.92576

Annual Average PM10 Ground-Level Concentrations - Sites 2-2 and 2-3

X-coordinate	Y-coordinate	Annual Avg (ug/m3)
635986.79	4272970.75	4.048
636026.79	4272970.75	4.16923
636066.79	4272970.75	4.29384
636106.79	4272970.75	4.41735
636146.79	4272970.75	4.54315
636186.79	4272970.75	4.67811
636226.79	4272970.75	4.81721
636266.79	4272970.75	4.95796
636306.79	4272970.75	5.10371
636346.79	4272970.75	5.25559
635706.79	4273010.75	3.17421
635746.79	4273010.75	3.50289
635786.79	4273010.75	3.86331
635826.79	4273010.75	4.22341
635866.79	4273010.75	4.50447
635906.79	4273010.75	4.70373
635946.79	4273010.75	4.88222
635986.79	4273010.75	5.06109
636026.79	4273010.75	5.24478
636066.79	4273010.75	5.4369
636106.79	4273010.75	5.64648
636146.79	4273010.75	5.85782
636186.79	4273010.75	6.09598
636226.79	4273010.75	6.34691
636266.79	4273010.75	6.61371
636306.79	4273010.75	6.90291
636346.79	4273010.75	7.21854
635706.79	4273050.75	3.8402
635746.79	4273050.75	4.41858
635786.79	4273050.75	5.17901
635826.79	4273050.75	6.04464
635866.79	4273050.75	6.62168
635906.79	4273050.75	7.01701
635946.79	4273050.75	7.44616
635986.79	4273050.75	7.9029
636026.79	4273050.75	8.41828
636066.79	4273050.75	9.02219
636106.79	4273050.75	9.72654
636146.79	4273050.75	10.51963
636186.79	4273050.75	11.52956
636226.79	4273050.75	9.68334
636266.79	4273050.75	8.05553
636306.79	4273050.75	8.52636
636346.79	4273050.75	8.99676
635706.79	4273090.75	5.39881

Annual Average PM10 Ground-Level Concentrations - Sites 2-2 and 2-3

X-coordinate	Y-coordinate	Annual Avg (ug/m3)
635746.79	4273090.75	6.82479
635786.79	4273090.75	9.76553
635826.79	4273090.75	7.92613
635866.79	4273090.75	8.20718
635906.79	4273090.75	6.6309
635946.79	4273090.75	8.88027
635986.79	4273090.75	9.49854
636026.79	4273090.75	10.01865
636066.79	4273090.75	9.60492
636106.79	4273090.75	14.23644
636146.79	4273090.75	20.60223
636186.79	4273090.75	19.20881
636226.79	4273090.75	18.10459
636266.79	4273090.75	17.14589
636306.79	4273090.75	16.27156
636346.79	4273090.75	15.51874
635706.79	4272850.75	2.24235
635746.79	4272850.75	2.35802
635786.79	4272850.75	2.47346
635706.79	4273130.75	11.29858
635746.79	4273130.75	9.57516
635786.79	4273130.75	16.16243
635826.79	4273130.75	15.84357
635866.79	4273130.75	14.30195
635906.79	4273130.75	13.66643
635826.79	4272850.75	2.58526
635946.79	4273130.75	13.12577
635986.79	4273130.75	12.65502
636026.79	4273130.75	12.23518
636066.79	4273130.75	11.85915
636106.79	4273130.75	11.52094
636146.79	4273130.75	11.21147
636186.79	4273130.75	10.92896
636226.79	4273130.75	10.68253
636266.79	4273130.75	10.47184
636306.79	4273130.75	10.26559
635866.79	4272850.75	2.69193
636346.79	4273130.75	10.07838
635906.79	4272850.75	2.79198
635946.79	4272850.75	2.87771
635986.79	4272850.75	2.95961
636026.79	4272850.75	3.0388
635706.79	4273170.75	20.18453
635746.79	4273170.75	14.37341
635786.79	4273170.75	11.40249

Annual Average PM10 Ground-Level Concentrations - Sites 2-2 and 2-3

X-coordinate	Y-coordinate	Annual Avg (ug/m3)
635826.79	4273170.75	9.82235
635866.79	4273170.75	9.22978
635906.79	4273170.75	9.01297
636066.79	4272850.75	3.11834
635946.79	4273170.75	8.85486
635986.79	4273170.75	8.71953
636026.79	4273170.75	8.59906
636066.79	4273170.75	8.4867
636106.79	4273170.75	8.38314
636146.79	4273170.75	8.2861
636186.79	4273170.75	8.19905
636226.79	4273170.75	8.12741
636266.79	4273170.75	8.06099
636306.79	4273170.75	7.99734
636106.79	4272850.75	3.19817
636346.79	4273170.75	7.94024
636146.79	4272850.75	3.27864
636186.79	4272850.75	3.36011
636226.79	4272850.75	3.44348
636266.79	4272850.75	3.52675
635706.79	4273210.75	10.64891
635746.79	4273210.75	9.1251
635786.79	4273210.75	8.10476
635826.79	4273210.75	7.48362
635866.79	4273210.75	7.18751
635906.79	4273210.75	7.07488
636306.79	4272850.75	3.60966
635946.79	4273210.75	7.01653
635986.79	4273210.75	6.97243
636026.79	4273210.75	6.93568
636066.79	4273210.75	6.90347
636106.79	4273210.75	6.87381
636146.79	4273210.75	6.84705
636186.79	4273210.75	6.82801
636226.79	4273210.75	6.81283
636266.79	4273210.75	6.79953
636306.79	4273210.75	6.79039
636346.79	4272850.75	3.69545
636346.79	4273210.75	6.78395
635706.79	4273250.75	7.63078
635746.79	4273250.75	6.99342
635786.79	4273250.75	6.52662
635826.79	4273250.75	6.22382
635866.79	4273250.75	6.06166
635906.79	4273250.75	5.99747

Annual Average PM10 Ground-Level Concentrations - Sites 2-2 and 2-3

X-coordinate	Y-coordinate	Annual Avg (ug/m3)
635946.79	4273250.75	5.97671
635986.79	4273250.75	5.97056
636026.79	4273250.75	5.9695
636066.79	4273250.75	5.97085
636106.79	4273250.75	5.97333
636146.79	4273250.75	5.98013
636186.79	4273250.75	5.98826
636226.79	4273250.75	5.99996
636266.79	4273250.75	6.014
636306.79	4273250.75	6.02937
636346.79	4273250.75	6.04761
635706.79	4273290.75	6.11952
635746.79	4273290.75	5.81858
635786.79	4273290.75	5.58372
635826.79	4273290.75	5.42398
635866.79	4273290.75	5.33482
635906.79	4273290.75	5.30115
635946.79	4273290.75	5.30037
635986.79	4273290.75	5.31271
636026.79	4273290.75	5.33059
636066.79	4273290.75	5.34937
636106.79	4273290.75	5.36897
636146.79	4273290.75	5.39135
636186.79	4273290.75	5.41672
636226.79	4273290.75	5.44343
636266.79	4273290.75	5.4721
636306.79	4273290.75	5.5026
636346.79	4273290.75	5.53583
637033.84	4272854.63	5.41733
637081.26	4272852.78	5.55908
637128.67	4272856.49	5.76264
637168.67	4272856.49	5.94723
637208.67	4272856.49	6.16753
637248.67	4272856.49	6.4402
637288.67	4272856.49	6.78185
637338.13	4272856.49	7.35853
637042.2	4272812.8	5.19755
637089.62	4272810.94	5.35552
637137.04	4272814.65	5.56929
637177.04	4272814.65	5.76813
637217.04	4272814.65	6.00541
637257.04	4272814.65	6.2966
637297.04	4272814.65	6.66635
637346.5	4272814.65	7.28684
635362.14	4273012.4	1.6267

Annual Average PM10 Ground-Level Concentrations - Sites 2-2 and 2-3

X-coordinate	Y-coordinate	Annual Avg (ug/m3)
635402.14	4273012.4	1.70731
635442.14	4273012.4	1.80285
635482.14	4273012.4	1.91695
635522.14	4273012.4	2.05953
635562.14	4273012.4	2.24146
635602.14	4273012.4	2.46182
635642.14	4273012.4	2.72386
635682.14	4273012.4	3.00593
635362.14	4273052.4	1.65402
635402.14	4273052.4	1.74448
635442.14	4273052.4	1.85594
635482.14	4273052.4	1.99564
635522.14	4273052.4	2.18059
635562.14	4273052.4	2.4335
635602.14	4273052.4	2.76977
635642.14	4273052.4	3.16904
635682.14	4273052.4	3.5856
635362.14	4273092.4	1.68294
635402.14	4273092.4	1.78522
635442.14	4273092.4	1.9169
635482.14	4273092.4	2.09452
635522.14	4273092.4	2.3511
635562.14	4273092.4	2.74583
635602.14	4273092.4	3.30924
635642.14	4273092.4	4.01141
635682.14	4273092.4	4.85558
635362.14	4273132.4	1.71211
635402.14	4273132.4	1.82812
635442.14	4273132.4	1.98489
635482.14	4273132.4	2.21753
635522.14	4273132.4	2.61379
635562.14	4273132.4	3.34754
635602.14	4273132.4	4.52161
635642.14	4273132.4	6.11194
635682.14	4273132.4	8.71956
635362.14	4273172.4	1.73915
635402.14	4273172.4	1.87095
635442.14	4273172.4	2.0615
635482.14	4273172.4	2.37943
635522.14	4273172.4	3.05814
635562.14	4273172.4	5.03598
635602.14	4273172.4	9.08943
635642.14	4273172.4	8.30143
635682.14	4273172.4	10.39648
635362.14	4273212.4	1.76518

Annual Average PM10 Ground-Level Concentrations - Sites 2-2 and 2-3

X-coordinate	Y-coordinate	Annual Avg (ug/m3)
635402.14	4273212.4	1.91663
635442.14	4273212.4	2.14708
635482.14	4273212.4	2.57457
635522.14	4273212.4	3.82773
635562.14	4273212.4	5.15931
635602.14	4273212.4	15.13681
635642.14	4273212.4	14.97648
635682.14	4273212.4	11.76523
635362.14	4272972.4	1.60094
635402.14	4272972.4	1.67384
635442.14	4272972.4	1.75714
635362.14	4273252.4	1.80117
635402.14	4273252.4	1.9751
635442.14	4273252.4	2.25682
635482.14	4273252.4	2.82198
635522.14	4273252.4	4.47998
635562.14	4273252.4	9.32952
635482.14	4272972.4	1.85327
635602.14	4273252.4	10.06005
635642.14	4273252.4	8.96293
635682.14	4273252.4	8.02723
635522.14	4272972.4	1.97032
635562.14	4272972.4	2.10505
635602.14	4272972.4	2.26975
635642.14	4272972.4	2.45852
635682.14	4272972.4	2.66687
635362.14	4273292.4	1.85236
635402.14	4273292.4	2.05401
635442.14	4273292.4	2.37404
635482.14	4273292.4	2.95669
635522.14	4273292.4	4.11563
635562.14	4273292.4	5.76359
635602.14	4273292.4	6.66835
635642.14	4273292.4	6.5899
635682.14	4273292.4	6.27565
635362.14	4273332.4	1.90254
635402.14	4273332.4	2.11129
635442.14	4273332.4	2.42553
635482.14	4273332.4	2.92367
635522.14	4273332.4	3.66117
635562.14	4273332.4	4.48433
635602.14	4273332.4	5.10201
635642.14	4273332.4	5.30177
635682.14	4273332.4	5.24556
635362.14	4273372.4	1.93542

Annual Average PM10 Ground-Level Concentrations - Sites 2-2 and 2-3

X-coordinate	Y-coordinate	Annual Avg (ug/m3)
635402.14	4273372.4	2.13975
635442.14	4273372.4	2.4266
635482.14	4273372.4	2.8243
635522.14	4273372.4	3.3168
635562.14	4273372.4	3.8205
635602.14	4273372.4	4.24641
635642.14	4273372.4	4.49424
635682.14	4273372.4	4.56157
635362.14	4273412.4	1.95373
635402.14	4273412.4	2.1468
635442.14	4273412.4	2.39819
635482.14	4273412.4	2.71157
635522.14	4273412.4	3.06249
635562.14	4273412.4	3.4082
635602.14	4273412.4	3.71946
635642.14	4273412.4	3.95059
635682.14	4273412.4	4.07192
638859.19	4268358.94	11.66143
638899.19	4268358.94	11.70839
638299.19	4268318.94	4.24455
638339.19	4268318.94	4.40579
638379.19	4268318.94	4.65781
638419.19	4268318.94	5.04156
638459.19	4268318.94	5.53061
638499.19	4268318.94	6.03973
638539.19	4268318.94	6.66846
638579.19	4268318.94	7.40898
638619.19	4268318.94	8.21404
638659.19	4268318.94	8.9516
638699.19	4268318.94	9.21638
638739.19	4268318.94	9.38481
638779.19	4268318.94	9.61903
638819.19	4268318.94	9.84518
638859.19	4268318.94	9.99902
638899.19	4268318.94	10.05879
638299.19	4268358.94	4.50664
638339.19	4268358.94	4.80733
638379.19	4268358.94	5.1542
638419.19	4268358.94	5.56649
638459.19	4268358.94	6.08417
638499.19	4268358.94	6.77177
638539.19	4268358.94	7.71024
638579.19	4268358.94	9.0145
638619.19	4268358.94	10.55048
638659.19	4268358.94	11.06088

Annual Average PM10 Ground-Level Concentrations - Sites 2-2 and 2-3

X-coordinate	Y-coordinate	Annual Avg (ug/m3)
638699.19	4268358.94	10.87333
638739.19	4268358.94	10.9691
638779.19	4268358.94	11.23178
638819.19	4268358.94	11.4898
636658.03	4273418.65	5.33568
636658.03	4273458.65	5.28447
636658.03	4273498.65	5.30729
636658.03	4273538.65	5.43195
636658.03	4273578.65	5.72374
636658.03	4273618.65	6.36622
636658.03	4273658.65	8.06931
636658.03	4273698.65	10.56362
636658.03	4273738.65	15.53639
636658.03	4273778.65	10.30848
636658.03	4273818.65	8.23578
636658.03	4273858.65	7.07993
636680.85	4273377.61	5.52046
636730.85	4273377.61	5.67973
636780.85	4273377.61	5.86518
636830.85	4273377.61	6.08659
636880.85	4273377.61	6.35553
636930.85	4273377.61	6.69016
636980.85	4273377.61	7.13125
637030.85	4273377.61	7.72991
637080.85	4273377.61	8.65274
637130.85	4273377.61	10.42628
637180.85	4273377.61	13.57921
637230.85	4273377.61	15.26677
637280.85	4273377.61	16.56754
637330.85	4273377.61	13.59797
637380.85	4273377.61	12.15944
637430.85	4273377.61	11.23177
637480.85	4273377.61	10.42683
637530.85	4273377.61	9.6007
637580.85	4273377.61	8.77724
636730.85	4273427.61	5.59341
636780.85	4273427.61	5.82668
636830.85	4273427.61	6.11257
636880.85	4273427.61	6.48191
636930.85	4273427.61	6.9828
636980.85	4273427.61	7.74369
637030.85	4273427.61	9.07881
637080.85	4273427.61	12.48049
637130.85	4273427.61	13.10477
637180.85	4273427.61	17.58093

Annual Average PM10 Ground-Level Concentrations - Sites 2-2 and 2-3

X-coordinate	Y-coordinate	Annual Avg (ug/m3)
637230.85	4273427.61	13.51501
637280.85	4273427.61	11.70179
637330.85	4273427.61	10.72276
637380.85	4273427.61	10.05316
637430.85	4273427.61	9.5115
637480.85	4273427.61	8.98565
636730.85	4273477.61	5.64394
636780.85	4273477.61	5.96634
636830.85	4273477.61	6.39617
636880.85	4273477.61	7.02723
636930.85	4273477.61	8.07602
636980.85	4273477.61	10.41755
637030.85	4273477.61	11.74819
637080.85	4273477.61	19.61543
637130.85	4273477.61	13.79443
637180.85	4273477.61	11.55609
637230.85	4273477.61	10.35936
637280.85	4273477.61	9.62619
637330.85	4273477.61	9.11864
637380.85	4273477.61	8.71022
637430.85	4273477.61	8.3354
637480.85	4273477.61	7.96947
636730.85	4273527.61	5.90795
636780.85	4273527.61	6.4462
636830.85	4273527.61	7.29915
636880.85	4273527.61	9.0097
636930.85	4273527.61	12.14745
636980.85	4273527.61	12.71661
637030.85	4273527.61	14.65418
637080.85	4273527.61	11.66756
637130.85	4273527.61	10.19018
637180.85	4273527.61	9.32387
637230.85	4273527.61	8.76146
637280.85	4273527.61	8.35944
637330.85	4273527.61	8.04519
637380.85	4273527.61	7.75609
636730.85	4273577.61	6.66824
636780.85	4273577.61	7.97249
636830.85	4273577.61	11.44325
636880.85	4273577.61	13.23016
636930.85	4273577.61	16.07596
636980.85	4273577.61	12.05072
637030.85	4273577.61	10.20599
637080.85	4273577.61	9.16636
637130.85	4273577.61	8.50904

Annual Average PM10 Ground-Level Concentrations - Sites 2-2 and 2-3

X-coordinate	Y-coordinate	Annual Avg (ug/m3)
637180.85	4273577.61	8.06958
637230.85	4273577.61	7.73921
637280.85	4273577.61	7.47652
636730.85	4273627.61	9.51611
636780.85	4273627.61	10.82279
636830.85	4273627.61	18.40119
636880.85	4273627.61	12.68504
636930.85	4273627.61	10.36241
636980.85	4273627.61	9.13611
637030.85	4273627.61	8.37066
637080.85	4273627.61	7.85507
637130.85	4273627.61	7.48737
637180.85	4273627.61	7.21093
636730.85	4273677.61	16.40953
636780.85	4273677.61	13.66805
636830.85	4273677.61	10.68481
636880.85	4273677.61	9.18851
636930.85	4273677.61	8.29438
636980.85	4273677.61	7.70498
636730.85	4273727.61	11.15743
636780.85	4273727.61	9.33702
636830.85	4273727.61	8.29008
636880.85	4273727.61	7.62516
636930.85	4273727.61	7.15979
636730.85	4273777.61	8.34691
636780.85	4273777.61	7.58425
636830.85	4273777.61	7.06252
636880.85	4273777.61	6.68807
636730.85	4273827.61	6.99834
636780.85	4273827.61	6.58605
636830.85	4273827.61	6.27981
636299.24	4273640.64	3.91808
636349.24	4273640.64	4.09245
636399.24	4273640.64	4.31075
636449.24	4273640.64	4.57983
636499.24	4273640.64	4.90912
636549.24	4273640.64	5.3226
636599.24	4273640.64	5.90254
636299.24	4273690.64	3.89771
636349.24	4273690.64	4.13598
636399.24	4273690.64	4.45251
636449.24	4273690.64	4.85954
636499.24	4273690.64	5.3919
636549.24	4273690.64	6.18782
636599.24	4273690.64	7.64916

Annual Average PM10 Ground-Level Concentrations - Sites 2-2 and 2-3

X-coordinate	Y-coordinate	Annual Avg (ug/m3)
636299.24	4273740.64	3.94006
636349.24	4273740.64	4.30148
636399.24	4273740.64	4.82272
636449.24	4273740.64	5.56244
636499.24	4273740.64	6.76037
636549.24	4273740.64	9.54133
636599.24	4273740.64	10.65828
636299.24	4273790.64	4.0943
636349.24	4273790.64	4.74826
636399.24	4273790.64	5.82754
636449.24	4273790.64	7.93008
636499.24	4273790.64	11.74926
636549.24	4273790.64	19.42248
636599.24	4273790.64	12.4437
636299.24	4273840.64	4.52281
636349.24	4273840.64	6.17253
636399.24	4273840.64	10.74354
636449.24	4273840.64	12.37172
636499.24	4273840.64	13.68028
636549.24	4273840.64	10.25247
636599.24	4273840.64	8.62215
636299.24	4273890.64	6.07368
636349.24	4273890.64	8.72574
636399.24	4273890.64	14.96341
636449.24	4273890.64	10.66536
636499.24	4273890.64	8.76769
636549.24	4273890.64	7.68405
636599.24	4273890.64	7.00134
636299.24	4273940.64	7.94435
636349.24	4273940.64	10.46263
636399.24	4273940.64	8.63997
636449.24	4273940.64	7.59828
636499.24	4273940.64	6.91922
636549.24	4273940.64	6.42922
636299.24	4273990.64	5.75463
636349.24	4273990.64	6.80594
636399.24	4273990.64	6.65205
636449.24	4273990.64	6.22082
636499.24	4273990.64	5.90322
636299.24	4274040.64	4.77561
636349.24	4274040.64	5.4054
636399.24	4274040.64	5.56524
636449.24	4274040.64	5.37782
636299.24	4274090.64	4.27796
636349.24	4274090.64	4.66438

Annual Average PM10 Ground-Level Concentrations - Sites 2-2 and 2-3

X-coordinate	Y-coordinate	Annual Avg (ug/m3)
636399.24	4274090.64	4.89689
636129.86	4273815.7	3.26051
636179.86	4273815.7	3.41373
636229.86	4273815.7	3.63236
636279.86	4273815.7	4.0225
636129.86	4273865.7	3.2151
636179.86	4273865.7	3.39955
636229.86	4273865.7	3.70998
636279.86	4273865.7	4.41371
636129.86	4273915.7	3.18122
636179.86	4273915.7	3.4037
636229.86	4273915.7	3.83532
636279.86	4273915.7	5.34378
636129.86	4273965.7	3.16426
636179.86	4273965.7	3.42898
636229.86	4273965.7	3.98777
636279.86	4273965.7	5.48214
636129.86	4274015.7	3.15248
636179.86	4274015.7	3.4218
636229.86	4274015.7	3.89726
636279.86	4274015.7	4.75937
636129.86	4274065.7	3.11598
636179.86	4274065.7	3.37244
636229.86	4274065.7	3.75119
636279.86	4274065.7	4.27109
636129.86	4274115.7	3.06979
636179.86	4274115.7	3.2947
636229.86	4274115.7	3.59556
636544.37	4273597.92	4.98912
636594.37	4273597.92	5.33957
637879.71	4269502.9	13.90436
637879.71	4269542.9	13.43061
637879.71	4269582.9	13.12358
637879.71	4269622.9	12.93798
637879.71	4269662.9	12.84383
637879.71	4269702.9	12.81355
637879.71	4269742.9	12.82818
637879.71	4269782.9	12.87646
637879.71	4269822.9	12.96694
637879.71	4269862.9	13.09346
637879.71	4269902.9	13.25928
637879.71	4269942.9	13.47906
637961.45	4269438.76	13.26627
638001.45	4269438.76	13.05246
638041.45	4269438.76	13.19632

Annual Average PM10 Ground-Level Concentrations - Sites 2-2 and 2-3

X-coordinate	Y-coordinate	Annual Avg (ug/m3)
637976.6	4269472.54	12.98512
637838.22	4269470.47	15.8093
637927.26	4269472.54	13.4187
638028.73	4269468.4	13.12189
637211.46	4269455.35	3.71846
637251.46	4269455.35	4.01697
637209.92	4269402.06	3.50911
637249.92	4269402.06	3.77338
637033.01	4273681.78	7.2066
637083.01	4273681.78	6.91772
637133.01	4273681.78	6.70128
636724.97	4273887.14	6.0763
636774.97	4273887.14	5.83742
636824.97	4273887.14	5.64952
636657.19	4273890.16	6.46918
636599.81	4273542.86	5.11063
637727.34	4273057.81	9.54631
637777.34	4273057.81	8.14749
637729.67	4273102.97	9.06826
637779.67	4273102.97	7.80805
637729.61	4273147.3	8.68279
637779.61	4273147.3	7.54486
637727.04	4273188.37	8.38961
637777.04	4273188.37	7.33883
636997.77	4273339.17	7.1721
639124.03	4268718.19	43.0796
639221.21	4268724.66	12.9707
639261.21	4268724.66	9.47342
639301.21	4268724.66	7.58125
639341.21	4268724.66	6.37292
639179.58	4268724.16	22.23897
638980.01	4268478.95	20.73202
639020.01	4268478.95	19.27644
639060.01	4268478.95	17.69895
638980.01	4268518.95	29.24303
639020.01	4268518.95	26.46467
639060.01	4268518.95	23.66549
638980.01	4268558.95	51.26522
639020.01	4268558.95	43.49814
639060.01	4268558.95	37.0003
639096.78	4268480.22	16.20629
639136.78	4268480.22	14.24923
639176.78	4268480.22	12.11859
639096.78	4268520.22	21.18679
639136.78	4268520.22	17.8825

Annual Average PM10 Ground-Level Concentrations - Sites 2-2 and 2-3

X-coordinate	Y-coordinate	Annual Avg (ug/m3)
639176.78	4268520.22	14.19172
639096.78	4268560.22	31.90594
639136.78	4268560.22	24.99083
639176.78	4268560.22	17.08073
639174.9	4268600.45	21.57506
639214.9	4268600.45	12.42153
639254.9	4268600.45	9.04413
639294.9	4268600.45	7.26531
639334.9	4268600.45	6.14683
639134.9	4268640.45	86.48766
639174.9	4268640.45	24.88332
639214.9	4268640.45	12.78961
639254.9	4268640.45	9.16415
639294.9	4268640.45	7.3374
639334.9	4268640.45	6.20101
639134.9	4268680.45	64.0877
639174.9	4268680.45	25.96628
639214.9	4268680.45	13.48757
639254.9	4268680.45	9.54642
639294.9	4268680.45	7.56515
639334.9	4268680.45	6.35087
639134.9	4268600.45	49.8002
639257.44	4268480.79	8.02434
639297.44	4268480.79	6.76428
639337.44	4268480.79	5.86729
639257.44	4268520.79	8.41594
639297.44	4268520.79	6.99069
639337.44	4268520.79	6.00143
639257.44	4268560.79	8.75213
639297.44	4268560.79	7.13846
639337.44	4268560.79	6.06949
639217.43	4268481.84	9.8773
639217.43	4268521.84	10.70116
639217.43	4268561.84	11.51467
638300	4268400	4.81679
638340	4268400	5.16609
638380	4268400	5.58425
638420	4268400	6.10255
638460	4268400	6.78005
638500	4268400	7.75062
638540	4268400	9.32752
638580	4268400	12.62658
638620	4268400	17.56027
638660	4268400	14.1183
638700	4268400	13.09705

Annual Average PM10 Ground-Level Concentrations - Sites 2-2 and 2-3

X-coordinate	Y-coordinate	Annual Avg (ug/m3)
638740	4268400	13.12185
638780	4268400	13.44398
638820	4268400	13.77737
638860	4268400	14.00925
638900	4268400	14.04998
638300	4268440	5.15104
638340	4268440	5.55712
638380	4268440	6.05429
638420	4268440	6.69544
638460	4268440	7.57835
638500	4268440	8.9425
638540	4268440	11.6305
638580	4268440	23.34218
638620	4268440	20.96087
638660	4268440	18.04325
638700	4268440	15.94945
638740	4268440	15.99113
638780	4268440	16.47881
638820	4268440	17.01506
638860	4268440	17.41036
638900	4268440	17.45212
638300	4268480	5.50909
638340	4268480	5.9841
638380	4268480	6.57684
638420	4268480	7.36335
638460	4268480	8.50742
638500	4268480	10.42249
638540	4268480	14.74279
638580	4268480	35.04021
638620	4268480	51.59233
638660	4268480	23.00223
638700	4268480	19.99632
638740	4268480	20.26726
638780	4268480	21.21438
638820	4268480	22.31119
638860	4268480	23.15536
638900	4268480	23.15055
638940	4268480	22.20554
638300	4268520	5.89247
638340	4268520	6.44669
638380	4268520	7.15772
638420	4268520	8.13128
638460	4268520	9.60415
638500	4268520	12.19447
638540	4268520	18.09109

Annual Average PM10 Ground-Level Concentrations - Sites 2-2 and 2-3

X-coordinate	Y-coordinate	Annual Avg (ug/m3)
638580	4268520	41.73117
638620	4268520	58.41293
638660	4268520	29.58752
638700	4268520	26.4139
638740	4268520	27.56568
638780	4268520	29.9048
638820	4268520	32.89067
638860	4268520	35.48464
638900	4268520	34.98874
638940	4268520	32.43581
638300	4268560	6.31812
638340	4268560	6.96753
638380	4268560	7.81777
638420	4268560	9.00378
638460	4268560	10.83126
638500	4268560	14.08624
638540	4268560	21.26973
638580	4268560	46.91992
638620	4268560	69.33673
638660	4268560	39.95371
638700	4268560	39.0023
638740	4268560	43.79537
638780	4268560	52.3244
638820	4268560	66.35476
638860	4268560	86.45733
638900	4268560	77.28751
638940	4268560	63.09278
638300	4268600	6.75723
638340	4268600	7.50976
638380	4268600	8.50997
638420	4268600	9.92283
638460	4268600	12.11477
638500	4268600	16.00224
638540	4268600	24.33038
638580	4268600	52.71001
638620	4268600	79.38673
638660	4268600	65.42093
638700	4268600	79.83458
638740	4268600	86.76852
638780	4268600	77.02234
638820	4268600	82.96795
638860	4268600	203.00528
638900	4268600	144.20812
638940	4268600	93.69526
638980	4268600	67.18389

Annual Average PM10 Ground-Level Concentrations - Sites 2-2 and 2-3

X-coordinate	Y-coordinate	Annual Avg (ug/m3)
639020	4268600	57.05777
639060	4268600	68.63449
639100	4268600	71.62755
638300	4268640	7.17867
638340	4268640	8.02577
638380	4268640	9.16624
638420	4268640	10.79139
638460	4268640	13.32142
638500	4268640	17.77865
638540	4268640	27.29068
638580	4268640	60.99251
638620	4268640	73.10616
638660	4268640	89.18284
638700	4268640	146.3569
638740	4268640	178.05137
638780	4268640	133.10985
638820	4268640	106.68978
638860	4268640	93.05004
638900	4268640	95.36704
638940	4268640	105.83349
638980	4268640	120.6125
639020	4268640	141.01483
639060	4268640	171.04008
639100	4268640	121.63147
638300	4268680	7.60978
638340	4268680	8.54336
638380	4268680	9.8086
638420	4268680	11.61261
638460	4268680	14.40461
638500	4268680	19.30598
638540	4268680	30.05098
638580	4268680	70.49137
638620	4268680	164.09979
638660	4268680	130.5415
638700	4268680	105.32878
638740	4268680	88.79493
638780	4268680	77.038
638820	4268680	68.54795
638860	4268680	63.83875
638900	4268680	63.75025
638940	4268680	66.79657
638980	4268680	70.85741
639020	4268680	75.27715
639060	4268680	79.42958
639100	4268680	80.17976

Annual Average PM10 Ground-Level Concentrations - Sites 2-2 and 2-3

X-coordinate	Y-coordinate	Annual Avg (ug/m3)
637380	4268720	2.27109
638300	4268720	8.0991
638340	4268720	9.13047
638380	4268720	10.54526
638420	4268720	12.59639
638460	4268720	15.81724
638500	4268720	21.42191
638540	4268720	33.04503
638580	4268720	69.74529
638620	4268720	102.80594
638660	4268720	81.44063
638700	4268720	70.66451
638740	4268720	62.91505
638780	4268720	56.98832
638820	4268720	52.69397
638860	4268720	50.18142
638900	4268720	49.52943
638940	4268720	50.3309
638980	4268720	51.53194
639020	4268720	52.3602
639060	4268720	51.95409
639100	4268720	47.9646
637380	4268760	2.3489
638300	4268760	8.67405
638340	4268760	9.85329
638380	4268760	11.50405
638420	4268760	13.86112
638460	4268760	17.35453
638500	4268760	23.07509
638540	4268760	34.19361
638580	4268760	66.2484
638620	4268760	91.69695
638660	4268760	62.86126
638700	4268760	55.62414
638740	4268760	50.57295
638780	4268760	46.76442
638820	4268760	43.99993
638860	4268760	42.21318
638900	4268760	41.28264
638940	4268760	41.02149
638980	4268760	40.93434
639020	4268760	40.38263
639060	4268760	38.61266
639100	4268760	34.64653
639140	4268760	28.28098

Annual Average PM10 Ground-Level Concentrations - Sites 2-2 and 2-3

X-coordinate	Y-coordinate	Annual Avg (ug/m3)
639180	4268760	20.3735
639220	4268760	13.36464
639260	4268760	9.72299
639300	4268760	7.78418
639340	4268760	6.52731
637380	4268800	2.42816
638300	4268800	9.41223
638340	4268800	10.75036
638380	4268800	12.54736
638420	4268800	15.01684
638460	4268800	18.59333
638500	4268800	24.23168
638540	4268800	34.54119
638580	4268800	63.88756
638620	4268800	81.79938
638660	4268800	53.65077
638700	4268800	47.26116
638740	4268800	43.48624
638780	4268800	40.65318
638820	4268800	38.54969
638860	4268800	37.02294
638900	4268800	35.91332
638940	4268800	35.08519
638980	4268800	34.28392
639020	4268800	33.06564
639060	4268800	30.94163
639100	4268800	27.65284
639140	4268800	23.39397
639180	4268800	18.45362
639220	4268800	13.42279
639260	4268800	9.89968
639300	4268800	7.92865
639340	4268800	6.6748
637380	4268840	2.51457
638300	4268840	10.22719
638340	4268840	11.64226
638380	4268840	13.53714
638420	4268840	16.11321
638460	4268840	19.71649
638500	4268840	25.16638
638540	4268840	34.50741
638580	4268840	62.57833
638620	4268840	76.84601
638660	4268840	48.76173
638700	4268840	42.23341

Annual Average PM10 Ground-Level Concentrations - Sites 2-2 and 2-3

X-coordinate	Y-coordinate	Annual Avg (ug/m3)
638740	4268840	39.10585
638780	4268840	36.76598
638820	4268840	34.94787
638860	4268840	33.47767
638900	4268840	32.19308
638940	4268840	30.99886
638980	4268840	29.75984
639020	4268840	28.2219
639060	4268840	26.12253
639100	4268840	23.45171
639140	4268840	20.32473
639180	4268840	16.86818
639220	4268840	13.20718
639260	4268840	10.09584
639300	4268840	8.0784
639340	4268840	6.80309
638300	4268880	11.05855
638340	4268880	12.59296
638380	4268880	14.60508
638420	4268880	17.26546
638460	4268880	20.85542
638500	4268880	26.04632
638540	4268880	34.91779
638580	4268880	62.03746
638620	4268880	77.91706
638660	4268880	46.17368
638700	4268880	39.17975
638740	4268880	36.26273
638780	4268880	34.24023
638820	4268880	32.5329
638860	4268880	30.98663
638900	4268880	29.51152
638940	4268880	28.04892
638980	4268880	26.53278
639020	4268880	24.84405
639060	4268880	22.894
639100	4268880	20.66931
639140	4268880	18.21739
639180	4268880	15.60028
639220	4268880	12.81828
639260	4268880	10.21381
639300	4268880	8.22931
639340	4268880	6.92352
638300	4268920	11.99437
638340	4268920	13.70423

Annual Average PM10 Ground-Level Concentrations - Sites 2-2 and 2-3

X-coordinate	Y-coordinate	Annual Avg (ug/m3)
638380	4268920	15.85294
638420	4268920	18.58183
638460	4268920	22.12432
638500	4268920	27.05298
638540	4268920	35.40189
638580	4268920	61.99441
638620	4268920	74.27155
638660	4268920	44.82859
638700	4268920	37.60553
638740	4268920	34.60318
638780	4268920	32.68068
638820	4268920	30.95223
638860	4268920	29.2592
638900	4268920	27.57541
638940	4268920	25.89277
638980	4268920	24.20149
639020	4268920	22.47156
639060	4268920	20.67541
639100	4268920	18.75788
637660	4268960	4.16852
637700	4268960	4.44873
637740	4268960	4.75574
637780	4268960	5.08457
637820	4268960	5.43311
637860	4268960	5.79155
637900	4268960	6.14947
637940	4268960	6.49239
637980	4268960	6.81747
638020	4268960	7.13968
638060	4268960	7.49255
638100	4268960	7.92143
638140	4268960	8.48248
638180	4268960	9.22621
638220	4268960	10.205
638260	4268960	11.47535
638300	4268960	13.08117
638340	4268960	15.06898
638380	4268960	17.43266
638420	4268960	20.23438
638460	4268960	23.69741
638500	4268960	28.37168
638540	4268960	36.21443
638580	4268960	61.76444
638620	4268960	86.40654
638660	4268960	44.57358

Annual Average PM10 Ground-Level Concentrations - Sites 2-2 and 2-3

X-coordinate	Y-coordinate	Annual Avg (ug/m3)
638700	4268960	37.0081
638740	4268960	33.84994
638780	4268960	31.86269
638820	4268960	30.00972
638860	4268960	28.08723
638900	4268960	26.14394
638940	4268960	24.24471
638980	4268960	22.42921
639020	4268960	20.69834
639060	4268960	19.01562
639100	4268960	17.3117
637540	4269000	3.66408
637580	4269000	3.89743
637620	4269000	4.15853
637660	4269000	4.45044
637700	4269000	4.77696
637740	4269000	5.13766
637780	4269000	5.52822
637820	4269000	5.94367
637860	4269000	6.36899
637900	4269000	6.7788
637940	4269000	7.13892
637980	4269000	7.44034
638020	4269000	7.70929
638060	4269000	8.00984
638100	4269000	8.42273
638140	4269000	9.01739
638180	4269000	9.85134
638220	4269000	10.97609
638260	4269000	12.46614
638300	4269000	14.41712
638340	4269000	16.8674
638380	4269000	19.62437
638420	4269000	22.51309
638460	4269000	25.80481
638500	4269000	30.23943
638540	4269000	37.92716
638580	4269000	64.1803
638620	4269000	76.06386
638660	4269000	45.14807
638700	4269000	37.42046
638740	4269000	34.01018
638780	4269000	31.72132
638820	4269000	29.57183
638860	4269000	27.34296

Annual Average PM10 Ground-Level Concentrations - Sites 2-2 and 2-3

X-coordinate	Y-coordinate	Annual Avg (ug/m3)
638900	4269000	25.10526
638940	4269000	22.99788
638980	4269000	21.09257
639020	4269000	19.37136
639060	4269000	17.76809
639100	4269000	16.21222
637380	4269040	3.07558
637420	4269040	3.24628
637460	4269040	3.4348
637500	4269040	3.64659
637540	4269040	3.88282
637580	4269040	4.14937
637620	4269040	4.4522
637660	4269040	4.79423
637700	4269040	5.18368
637740	4269040	5.61644
637780	4269040	6.09325
637820	4269040	6.60534
637860	4269040	7.13184
637900	4269040	7.60843
637940	4269040	7.96191
637980	4269040	8.1836
638020	4269040	8.32486
638060	4269040	8.54355
638100	4269040	8.9356
638140	4269040	9.57503
638180	4269040	10.51315
638220	4269040	11.82422
638260	4269040	13.64226
638300	4269040	16.17673
638340	4269040	19.4925
638380	4269040	22.96091
638420	4269040	25.93716
638460	4269040	28.89696
638500	4269040	32.98022
638540	4269040	40.49453
638580	4269040	66.87893
638620	4269040	76.33382
638660	4269040	46.92229
638700	4269040	38.93077
638740	4269040	35.10155
638780	4269040	32.23741
638820	4269040	29.57319
638860	4269040	26.92477
638900	4269040	24.36205

Annual Average PM10 Ground-Level Concentrations - Sites 2-2 and 2-3

X-coordinate	Y-coordinate	Annual Avg (ug/m3)
638940	4269040	22.06749
638980	4269040	20.08667
639020	4269040	18.36768
639060	4269040	16.81414
639100	4269040	15.35863
637380	4269080	3.21869
637420	4269080	3.4092
637460	4269080	3.62332
637500	4269080	3.86299
637540	4269080	4.13564
637580	4269080	4.44771
637620	4269080	4.80519
637660	4269080	5.21926
637700	4269080	5.69168
637740	4269080	6.22857
637780	4269080	6.83431
637820	4269080	7.50599
637860	4269080	8.22423
638380	4269080	28.69836
638420	4269080	31.46613
638460	4269080	33.77744
638500	4269080	37.24394
638540	4269080	44.46113
638580	4269080	70.89729
638620	4269080	92.50749
638660	4269080	50.2856
638700	4269080	41.87153
638740	4269080	37.19364
638780	4269080	33.37465
638820	4269080	29.94067
638860	4269080	26.74263
638900	4269080	23.84144
638940	4269080	21.38415
638980	4269080	19.32795
639020	4269080	17.59761
639060	4269080	16.07259
639100	4269080	14.68376
637380	4269120	3.37256
637420	4269120	3.58821
637460	4269120	3.83127
637500	4269120	4.10792
637540	4269120	4.42726
637580	4269120	4.79742
637620	4269120	5.23129
637660	4269120	5.73781

Annual Average PM10 Ground-Level Concentrations - Sites 2-2 and 2-3

X-coordinate	Y-coordinate	Annual Avg (ug/m3)
637700	4269120	6.33091
637740	4269120	7.02696
637780	4269120	7.85545
637820	4269120	8.84876
638540	4269120	50.93848
638580	4269120	76.88589
638620	4269120	86.02671
638660	4269120	56.35725
638700	4269120	46.82086
638740	4269120	40.41714
638780	4269120	35.08777
638820	4269120	30.58108
638860	4269120	26.67574
638900	4269120	23.48778
638940	4269120	20.89479
638980	4269120	18.71489
639020	4269120	16.92018
639060	4269120	15.42763
639100	4269120	14.09401
637380	4269160	3.541
637420	4269160	3.78471
637460	4269160	4.06375
637500	4269160	4.38608
637540	4269160	4.7659
637580	4269160	5.21102
637620	4269160	5.74028
637660	4269160	6.37589
637700	4269160	7.14959
637740	4269160	8.1272
637860	4269160	10.97845
637900	4269160	10.70892
637940	4269160	10.82173
637980	4269160	11.17259
638020	4269160	11.40855
638060	4269160	10.50485
638100	4269160	10.71937
638140	4269160	11.57374
638180	4269160	13.07776
638220	4269160	15.61062
638260	4269160	20.47061
638300	4269160	30.31405
638420	4269160	52.0036
637380	4269200	3.72817
637420	4269200	4.00457
637460	4269200	4.32487

Annual Average PM10 Ground-Level Concentrations - Sites 2-2 and 2-3

X-coordinate	Y-coordinate	Annual Avg (ug/m3)
637500	4269200	4.70103
637540	4269200	5.15339
637580	4269200	5.69776
637620	4269200	6.36216
637660	4269200	7.19817
637700	4269200	8.29104
637980	4269200	11.25189
638020	4269200	12.68946
638060	4269200	11.11745
638100	4269200	11.28645
638140	4269200	12.25927
638180	4269200	14.04683
638220	4269200	17.23102
638260	4269200	23.94269
638300	4269200	42.2646
638660	4269200	82.60531
637380	4269240	3.93556
637420	4269240	4.24967
637460	4269240	4.61808
637500	4269240	5.05947
637540	4269240	5.60586
637580	4269240	6.29068
637620	4269240	7.1735
637660	4269240	8.33902
637940	4269240	15.85666
637980	4269240	14.8704
638020	4269240	13.44934
638060	4269240	11.70244
638100	4269240	11.87608
638140	4269240	12.99
638180	4269240	15.07744
638220	4269240	18.84319
638260	4269240	26.41793
638300	4269240	43.1599
638340	4269240	68.41784
638380	4269240	85.40893
638460	4269240	88.22518
638500	4269240	90.64538
638700	4269240	86.96678
638740	4269240	60.59904
637300	4269280	3.59256
637340	4269280	3.85709
637380	4269280	4.16087
637420	4269280	4.5157
637460	4269280	4.93991

Annual Average PM10 Ground-Level Concentrations - Sites 2-2 and 2-3

X-coordinate	Y-coordinate	Annual Avg (ug/m3)
637500	4269280	5.46095
637540	4269280	6.14304
637620	4269280	8.27347
637740	4269280	14.45985
637980	4269280	17.15718
638020	4269280	13.6043
638060	4269280	12.24481
638100	4269280	12.49602
638140	4269280	13.74845
638180	4269280	16.0649
638220	4269280	20.07945
638260	4269280	27.24901
638300	4269280	39.97553
638340	4269280	59.02291
638380	4269280	76.96012
638420	4269280	88.14828
638460	4269280	85.90638
638500	4269280	87.90148
638540	4269280	107.30837
638580	4269280	172.1173
638620	4269280	320.48613
638660	4269280	180.84124
638700	4269280	116.23062
638740	4269280	74.23848
638780	4269280	49.86532
638820	4269280	36.17429
638860	4269280	28.39448
638900	4269280	23.49095
637300	4269320	3.76971
637340	4269320	4.06461
637380	4269320	4.4064
637420	4269320	4.80962
637460	4269320	5.30521
637500	4269320	5.93852
637540	4269320	6.81536
637580	4269320	8.05102
637700	4269320	15.2216
637860	4269320	17.6472
637900	4269320	18.57
637940	4269320	16.73355
637980	4269320	15.05741
638020	4269320	13.40236
638060	4269320	12.68443
638100	4269320	13.07812
638140	4269320	14.42987

Annual Average PM10 Ground-Level Concentrations - Sites 2-2 and 2-3

X-coordinate	Y-coordinate	Annual Avg (ug/m3)
638180	4269320	16.82992
638220	4269320	20.71871
638260	4269320	26.85983
638300	4269320	35.92441
638340	4269320	47.49684
638380	4269320	59.25761
638420	4269320	67.47194
638460	4269320	71.16961
638500	4269320	77.69045
638540	4269320	99.34809
638580	4269320	200.43585
638620	4269320	497.79245
638660	4269320	206.10108
638700	4269320	168.20798
638740	4269320	92.17912
638780	4269320	54.69627
638820	4269320	37.84869
638860	4269320	28.98151
638900	4269320	23.5994
638940	4269320	19.98379
638980	4269320	17.34215
637300	4269360	3.95423
637340	4269360	4.28474
637380	4269360	4.67231
637420	4269360	5.14204
637460	4269360	5.73284
637500	4269360	6.53334
637540	4269360	7.69501
637660	4269360	14.06962
637780	4269360	21.47828
637860	4269360	17.83217
637900	4269360	16.66363
637940	4269360	15.00165
637980	4269360	13.96978
638020	4269360	13.22139
638060	4269360	13.01043
638100	4269360	13.56575
638140	4269360	14.95771
638180	4269360	17.29522
638220	4269360	20.82887
638260	4269360	25.86223
638300	4269360	32.47775
638340	4269360	40.31228
638380	4269360	48.41299
638420	4269360	55.43255

Annual Average PM10 Ground-Level Concentrations - Sites 2-2 and 2-3

X-coordinate	Y-coordinate	Annual Avg (ug/m3)
638460	4269360	61.77281
638500	4269360	71.58826
638540	4269360	95.82468
638580	4269360	176.22071
638620	4269360	331.37984
638660	4269360	368.02739
638700	4269360	347.7052
638740	4269360	113.6333
638780	4269360	59.35977
638820	4269360	39.36191
638860	4269360	29.45122
638900	4269360	23.65872
638940	4269360	19.86913
638980	4269360	17.177
639020	4269360	15.11128
637300	4269400	4.15171
637340	4269400	4.52212
637380	4269400	4.97847
637420	4269400	5.53521
637460	4269400	6.26942
637500	4269400	7.29937
637540	4269400	8.88327
637820	4269400	20.86198
637860	4269400	17.85148
637900	4269400	15.3888
637940	4269400	14.07578
637980	4269400	13.4115
638020	4269400	13.12005
638060	4269400	13.24217
638100	4269400	13.93202
638140	4269400	15.31477
638180	4269400	17.49238
638220	4269400	20.5963
638260	4269400	24.71973
638300	4269400	29.79909
638340	4269400	35.64768
638380	4269400	41.96329
638420	4269400	48.50409
638460	4269400	55.98804
638500	4269400	67.47038
638540	4269400	91.19825
638580	4269400	154.73391
638620	4269400	242.62816
638660	4269400	378.81708
638700	4269400	367.49234

Annual Average PM10 Ground-Level Concentrations - Sites 2-2 and 2-3

X-coordinate	Y-coordinate	Annual Avg (ug/m3)
638740	4269400	133.65446
638780	4269400	63.85624
638820	4269400	40.95694
638860	4269400	30.06973
638900	4269400	23.8618
638940	4269400	19.87473
638980	4269400	17.08039
639020	4269400	14.99744
639060	4269400	13.36151
639100	4269400	12.02153
637300	4269440	4.36583
637340	4269440	4.79571
637380	4269440	5.31435
637420	4269440	5.98464
637460	4269440	6.9013
637500	4269440	8.24797
637740	4269440	24.62637
637780	4269440	21.1172
637820	4269440	17.94324
637860	4269440	15.97657
637900	4269440	14.47128
637940	4269440	13.53707
638064.14	4269473.13	13.55661
638100	4269440	14.17717
638140	4269440	15.51933
638180	4269440	17.51371
638220	4269440	20.22419
638260	4269440	23.66838
638300	4269440	27.79857
638340	4269440	32.56319
638380	4269440	37.92785
638420	4269440	44.11106
638460	4269440	51.94863
638500	4269440	63.83338
638540	4269440	85.54393
638580	4269440	139.5461
638620	4269440	202.80908
638660	4269440	287.89447
638700	4269440	409.06635
638740	4269440	141.16176
638780	4269440	69.34209
638820	4269440	43.25359
638860	4269440	31.09303
638900	4269440	24.29902
638940	4269440	20.02699

Annual Average PM10 Ground-Level Concentrations - Sites 2-2 and 2-3

X-coordinate	Y-coordinate	Annual Avg (ug/m3)
638980	4269440	17.09423
639020	4269440	14.94257
639060	4269440	13.28087
639100	4269440	11.94071
637292.9	4269469.34	4.46367
637340	4269470.73	5.02121
637380	4269470.73	5.60832
637420	4269470.73	6.38306
637460	4269470.73	7.46802
637500	4269470.73	9.13878
637580	4269470.73	16.20164
637660	4269480	23.84626
637780	4269480	18.71033
637886.16	4269471.72	14.26392
638100	4269480	14.34008
638140	4269480	15.63725
638180	4269480	17.46825
638220	4269480	19.86886
638260	4269480	22.8332
638300	4269480	26.33496
638340	4269480	30.40217
638380	4269480	35.1923
638420	4269480	41.06348
638460	4269480	48.84022
638500	4269480	60.38268
638540	4269480	79.88559
638580	4269480	128.21458
638620	4269480	177.86208
638660	4269480	206.88416
638700	4269480	246.38867
638740	4269480	139.59469
638780	4269480	73.85756
638820	4269480	46.58631
638860	4269480	32.80507
638900	4269480	24.97838
638940	4269480	20.29494
638980	4269480	17.18006
639020	4269480	14.94508
639060	4269480	13.24165
639100	4269480	11.88156
637580	4269520	17.67016
637660	4269520	22.59696
638100	4269520	14.46475
638140	4269520	15.71878
638180	4269520	17.40501

Annual Average PM10 Ground-Level Concentrations - Sites 2-2 and 2-3

X-coordinate	Y-coordinate	Annual Avg (ug/m3)
638220	4269520	19.54204
638260	4269520	22.13831
638300	4269520	25.21298
638340	4269520	28.84732
638380	4269520	33.25049
638420	4269520	38.82652
638460	4269520	46.31058
638500	4269520	57.08168
638540	4269520	74.45544
638580	4269520	118.30185
638620	4269520	155.90594
638660	4269520	152.10524
638700	4269520	152.36258
638740	4269520	115.59455
638780	4269520	72.01406
638820	4269520	48.60888
638860	4269520	36.00749
638900	4269520	25.89045
638940	4269520	20.65757
638980	4269520	17.31299
639020	4269520	14.97183
639060	4269520	13.22117
639100	4269520	11.84153
638100	4269560	14.57346
638140	4269560	15.76805
638180	4269560	17.31412
638220	4269560	19.23671
638260	4269560	21.56092
638300	4269560	24.32838
638340	4269560	27.64574
638380	4269560	31.73599
638420	4269560	36.96168
638460	4269560	43.90587
638500	4269560	53.59742
638540	4269560	68.94719
638580	4269560	108.93778
638620	4269560	136.05862
638660	4269560	111.22912
638700	4269560	106.10106
638740	4269560	92.06034
638780	4269560	67.43752
638820	4269560	51.66134
638860	4269560	40.28745
638900	4269560	27.00882
638940	4269560	21.12005

Annual Average PM10 Ground-Level Concentrations - Sites 2-2 and 2-3

X-coordinate	Y-coordinate	Annual Avg (ug/m3)
638980	4269560	17.50414
639020	4269560	15.02731
639060	4269560	13.21233
639100	4269560	11.80354
637620	4269600	26.01476
638100	4269600	14.64526
638140	4269600	15.77203
638180	4269600	17.20248
638220	4269600	18.96181
638260	4269600	21.07522
638300	4269600	23.60025
638340	4269600	26.64712
638380	4269600	30.41868
638420	4269600	35.23248
638460	4269600	41.54041
638500	4269600	50.13933
638540	4269600	63.66078
638580	4269600	100.42305
638620	4269600	119.95157
638660	4269600	87.71514
638700	4269600	81.04708
638740	4269600	74.15772
638780	4269600	61.46366
638820	4269600	48.7642
638860	4269600	41.83643
638900	4269600	28.3667
638940	4269600	21.6316
638980	4269600	17.76454
639020	4269600	15.13773
639060	4269600	13.23399
639100	4269600	11.77899
637620	4269640	25.76972
638100	4269640	14.68721
638140	4269640	15.75431
638180	4269640	17.08435
638220	4269640	18.69355
638260	4269640	20.61345
638300	4269640	22.9124
638340	4269640	25.70621
638380	4269640	29.18094
638420	4269640	33.57894
638460	4269640	39.21848
638500	4269640	46.80733
638540	4269640	58.74833
638580	4269640	93.08347

Annual Average PM10 Ground-Level Concentrations - Sites 2-2 and 2-3

X-coordinate	Y-coordinate	Annual Avg (ug/m3)
638620	4269640	108.49522
638660	4269640	73.59016
638700	4269640	66.25328
638740	4269640	61.57359
638780	4269640	54.68574
638820	4269640	46.35019
638860	4269640	40.99137
638900	4269640	30.24621
638940	4269640	22.15394
638980	4269640	18.04376
639020	4269640	15.2969
639060	4269640	13.30191
639100	4269640	11.79017
637580	4269680	26.48744
637620	4269680	26.07795
638100	4269680	14.71159
638140	4269680	15.71082
638180	4269680	16.93131
638220	4269680	18.39565
638260	4269680	20.14943
638300	4269680	22.26554
638340	4269680	24.84684
638380	4269680	28.03198
638420	4269680	31.99571
638460	4269680	37.00463
638500	4269680	43.70568
638540	4269680	54.35611
638580	4269680	87.16908
638620	4269680	100.18361
638660	4269680	64.30121
638700	4269680	56.66117
638740	4269680	52.71619
638780	4269680	48.42752
638820	4269680	43.35432
638860	4269680	42.1768
638900	4269680	33.39695
638940	4269680	22.75052
638980	4269680	18.3053
639020	4269680	15.46713
639060	4269680	13.40944
639100	4269680	11.8434
637580	4269720	24.14823
637620	4269720	23.88348
638100	4269720	14.69999
638140	4269720	15.6177

Annual Average PM10 Ground-Level Concentrations - Sites 2-2 and 2-3

X-coordinate	Y-coordinate	Annual Avg (ug/m3)
638180	4269720	16.73445
638220	4269720	18.08265
638260	4269720	19.70507
638300	4269720	21.66238
638340	4269720	24.03051
638380	4269720	26.92253
638420	4269720	30.47691
638460	4269720	34.91396
638500	4269720	40.85661
638540	4269720	50.5072
638580	4269720	82.42864
638620	4269720	93.71165
638660	4269720	57.73913
638700	4269720	49.96092
638740	4269720	46.278
638780	4269720	43.16769
638820	4269720	39.98981
638860	4269720	39.58329
638900	4269720	32.78825
638940	4269720	23.5927
638980	4269720	18.5658
639020	4269720	15.61679
639060	4269720	13.52548
639100	4269720	11.92588
637500	4269760	19.09969
637580	4269760	25.46236
637620	4269760	21.98334
638100	4269760	14.65403
638140	4269760	15.50003
638180	4269760	16.53673
638220	4269760	17.78882
638260	4269760	19.28704
638300	4269760	21.08155
638340	4269760	23.24626
638380	4269760	25.86554
638420	4269760	29.0358
638460	4269760	32.97462
638500	4269760	38.29377
638540	4269760	47.22458
638580	4269760	78.79249
638620	4269760	89.01936
638660	4269760	52.9059
638700	4269760	45.06018
638740	4269760	41.46743
638780	4269760	38.90812

Annual Average PM10 Ground-Level Concentrations - Sites 2-2 and 2-3

X-coordinate	Y-coordinate	Annual Avg (ug/m3)
638820	4269760	36.70376
638860	4269760	36.20651
638900	4269760	34.05281
638940	4269760	24.85894
638980	4269760	18.91321
639020	4269760	15.7567
639060	4269760	13.63132
639100	4269760	12.02021
639140	4269760	10.73224
639180	4269760	9.6731
639220	4269760	8.81792
637460	4269800	18.51192
637580	4269800	24.6483
637620	4269800	20.55649
638100	4269800	14.59017
638140	4269800	15.37748
638180	4269800	16.33833
638220	4269800	17.49013
638260	4269800	18.86886
638300	4269800	20.52432
638340	4269800	22.50229
638380	4269800	24.85951
638420	4269800	27.68455
638460	4269800	31.20243
638500	4269800	36.02781
638540	4269800	44.47685
638580	4269800	75.95184
638620	4269800	85.08264
638660	4269800	49.18532
638700	4269800	41.30723
638740	4269800	37.73944
638780	4269800	35.44965
638820	4269800	33.72193
638860	4269800	33.33846
638900	4269800	35.50553
638940	4269800	26.7671
638980	4269800	19.43665
639020	4269800	15.94353
639060	4269800	13.73926
639100	4269800	12.11656
639140	4269800	10.81725
639180	4269800	9.73546
639220	4269800	8.85948
637540	4269840	28.90407
637580	4269840	24.19623

Annual Average PM10 Ground-Level Concentrations - Sites 2-2 and 2-3

X-coordinate	Y-coordinate	Annual Avg (ug/m3)
637620	4269840	19.58563
638100	4269840	14.5371
638140	4269840	15.2617
638180	4269840	16.14038
638220	4269840	17.19688
638260	4269840	18.46892
638300	4269840	19.98648
638340	4269840	21.78005
638380	4269840	23.89435
638420	4269840	26.41889
638460	4269840	29.58468
638500	4269840	34.03599
638540	4269840	42.17388
638580	4269840	73.61457
638620	4269840	81.81422
638660	4269840	46.22204
638700	4269840	38.32963
638740	4269840	34.76058
638780	4269840	32.60789
638820	4269840	31.13546
638860	4269840	30.79399
638900	4269840	36.69555
638940	4269840	29.98142
638980	4269840	20.19073
639020	4269840	16.26143
639060	4269840	13.89691
639100	4269840	12.22661
639140	4269840	10.91023
639180	4269840	9.8085
639220	4269840	8.86234
637300	4269880	8.61733
637540	4269880	26.48254
637580	4269880	22.57913
637620	4269880	19.01291
638100	4269880	14.4815
638140	4269880	15.13891
638180	4269880	15.94237
638220	4269880	16.91588
638260	4269880	18.08556
638300	4269880	19.46779
638340	4269880	21.0928
638380	4269880	22.98785
638420	4269880	25.2496
638460	4269880	28.13085
638500	4269880	32.30905

Annual Average PM10 Ground-Level Concentrations - Sites 2-2 and 2-3

X-coordinate	Y-coordinate	Annual Avg (ug/m3)
638540	4269880	40.24798
638580	4269880	71.81346
638620	4269880	79.26275
638660	4269880	43.82418
638700	4269880	35.92159
638740	4269880	32.33323
638780	4269880	30.24881
638820	4269880	28.9075
638860	4269880	28.54947
638900	4269880	31.78886
638940	4269880	29.0611
638980	4269880	21.26884
639020	4269880	16.81124
639060	4269880	14.18618
639100	4269880	12.39202
639140	4269880	11.02175
639180	4269880	9.88708
639220	4269880	8.91132
637300	4269920	9.16044
637540	4269920	25.57211
637580	4269920	21.77656
637620	4269920	18.82052
638060	4269920	13.9636
638100	4269920	14.42781
638140	4269920	15.01866
638180	4269920	15.75392
638220	4269920	16.64916
638260	4269920	17.71781
638300	4269920	18.96961
638340	4269920	20.42909
638380	4269920	22.13335
638420	4269920	24.1793
638460	4269920	26.83823
638500	4269920	30.82161
638540	4269920	38.6293
638580	4269920	70.33862
638620	4269920	76.85896
638660	4269920	41.81446
638700	4269920	33.90509
638740	4269920	30.30709
638780	4269920	28.27043
638820	4269920	27.00158
638860	4269920	26.57527
638900	4269920	28.44925
638940	4269920	29.2954

Annual Average PM10 Ground-Level Concentrations - Sites 2-2 and 2-3

X-coordinate	Y-coordinate	Annual Avg (ug/m3)
638980	4269920	23.29408
639020	4269920	17.8135
639060	4269920	14.734
639100	4269920	12.68741
639140	4269920	11.18397
639180	4269920	9.97421
639220	4269920	8.95347
637300	4269960	9.70129
637420	4269960	18.42442
637540	4269960	26.46846
637580	4269960	21.67157
637620	4269960	19.06447
637120	4269500	3.31178
637160	4269500	3.54512
637200	4269500	3.81589
637240	4269500	4.13289
637280	4269500	4.5114
637320	4269500	4.98543
637360	4269500	5.56627
637400	4269500	6.32621
637440	4269500	7.38206
637480	4269500	8.97355
637720	4269500	24.00215
637760	4269500	19.38644
637800	4269500	16.60035
637840	4269500	14.96466
637920	4269500	13.27722
637960	4269500	12.94345
638000	4269500	12.94438
638040	4269500	13.26888
637120	4269540	3.43843
637160	4269540	3.69028
637200	4269540	3.98543
637240	4269540	4.33514
637280	4269540	4.77383
637320	4269540	5.30039
637360	4269540	5.97485
637400	4269540	6.88038
637440	4269540	8.1743
637480	4269540	10.16572
637560	4269540	16.1477
637640	4269540	27.04777
637680	4269540	24.69136
637720	4269540	20.91522
637760	4269540	17.56739

Annual Average PM10 Ground-Level Concentrations - Sites 2-2 and 2-3

X-coordinate	Y-coordinate	Annual Avg (ug/m3)
637800	4269540	15.51914
637840	4269540	14.23689
637920	4269540	13.00186
637960	4269540	12.82815
638000	4269540	12.93651
638040	4269540	13.33796
637120	4269580	3.57336
637160	4269580	3.84693
637200	4269580	4.17056
637240	4269580	4.5593
637280	4269580	5.05186
637320	4269580	5.65366
637360	4269580	6.43801
637400	4269580	7.51247
637440	4269580	9.09479
637640	4269580	24.35795
637680	4269580	23.31311
637720	4269580	18.86596
637760	4269580	16.32764
637800	4269580	14.7516
637840	4269580	13.74359
637920	4269580	12.83138
637960	4269580	12.7759
638000	4269580	12.97121
638040	4269580	13.42529
637120	4269620	3.71805
637160	4269620	4.01827
637200	4269620	4.37249
637240	4269620	4.81974
637280	4269620	5.35642
637320	4269620	6.04139
637360	4269620	6.95047
637400	4269620	8.2255
637440	4269620	10.14868
637640	4269620	26.2065
637680	4269620	20.66064
637720	4269620	17.43604
637760	4269620	15.46314
637800	4269620	14.21176
637840	4269620	13.41294
637920	4269620	12.74658
637960	4269620	12.77815
638000	4269620	13.03109
638040	4269620	13.50661
637120	4269660	3.87266

Annual Average PM10 Ground-Level Concentrations - Sites 2-2 and 2-3

X-coordinate	Y-coordinate	Annual Avg (ug/m3)
637160	4269660	4.20107
637200	4269660	4.59215
637240	4269660	5.08773
637280	4269660	5.68825
637320	4269660	6.46587
637360	4269660	7.51647
637440	4269660	11.26239
637520	4269660	17.67408
637640	4269660	23.54939
637680	4269660	18.92953
637720	4269660	16.42257
637760	4269660	14.85488
637800	4269660	13.84274
637840	4269660	13.20339
637920	4269660	12.72499
637960	4269660	12.80956
638000	4269660	13.09273
638040	4269660	13.57672
637120	4269700	4.03569
637160	4269700	4.39467
637200	4269700	4.82371
637240	4269700	5.37161
637280	4269700	6.04114
637320	4269700	6.92075
637360	4269700	8.13586
637400	4269700	9.94539
637520	4269700	18.05181
637560	4269700	22.15508
637640	4269700	21.5958
637680	4269700	17.77693
637720	4269700	15.7208
637760	4269700	14.44217
637800	4269700	13.611
637840	4269700	13.09036
637920	4269700	12.74277
637960	4269700	12.85852
638000	4269700	13.15509
638040	4269700	13.63573
637120	4269740	4.20507
637160	4269740	4.59678
637200	4269740	5.08847
637240	4269740	5.67261
637280	4269740	6.41847
637320	4269740	7.41327
637360	4269740	8.82273

Annual Average PM10 Ground-Level Concentrations - Sites 2-2 and 2-3

X-coordinate	Y-coordinate	Annual Avg (ug/m3)
637400	4269740	10.94755
637480	4269740	16.44628
637560	4269740	28.35463
637640	4269740	20.17289
637680	4269740	17.00693
637720	4269740	15.26759
637760	4269740	14.18494
637800	4269740	13.48424
637840	4269740	13.04912
637920	4269740	12.78709
637960	4269740	12.921
638000	4269740	13.22007
638040	4269740	13.68204
637120	4269780	4.38047
637160	4269780	4.807
637200	4269780	5.34186
637240	4269780	5.98611
637280	4269780	6.81711
637320	4269780	7.94551
637360	4269780	9.5951
637640	4269780	19.12041
637680	4269780	16.49868
637720	4269780	14.99385
637760	4269780	14.0554
637800	4269780	13.44495
637840	4269780	13.06632
637920	4269780	12.8515
637960	4269780	12.98784
638000	4269780	13.27217
638040	4269780	13.70061
637120	4269820	4.55929
637160	4269820	5.02116
637200	4269820	5.60417
637240	4269820	6.31501
637280	4269820	7.24194
637320	4269820	8.52402
637440	4269820	17.8454
637640	4269820	18.38085
637680	4269820	16.17401
637720	4269820	14.85103
637760	4269820	14.01367
637800	4269820	13.46574
637840	4269820	13.12847
637920	4269820	12.9408
637960	4269820	13.06378

Annual Average PM10 Ground-Level Concentrations - Sites 2-2 and 2-3

X-coordinate	Y-coordinate	Annual Avg (ug/m3)
638000	4269820	13.32118
638040	4269820	13.71243
637120	4269860	4.74288
637160	4269860	5.24146
637200	4269860	5.87533
637240	4269860	6.65847
637280	4269860	7.69271
637320	4269860	9.14034
637440	4269860	17.71303
637640	4269860	17.9359
637680	4269860	16.05435
637720	4269860	14.86169
637760	4269860	14.08998
637800	4269860	13.57392
637840	4269860	13.25022
637920	4269860	13.05123
637960	4269860	13.14859
638000	4269860	13.37514
638040	4269860	13.73018
637120	4269900	4.93376
637160	4269900	5.47071
637200	4269900	6.15543
637240	4269900	7.01331
637280	4269900	8.15632
637440	4269900	19.8567
637520	4269900	25.53509
637640	4269900	17.74959
637680	4269900	16.12906
637720	4269900	15.0338
637760	4269900	14.28134
637800	4269900	13.76889
637840	4269900	13.43385
637920	4269900	13.18766
637960	4269900	13.2559
638000	4269900	13.44703
638040	4269900	13.76015
637120	4269940	5.13252
637160	4269940	5.7202
637200	4269940	6.44083
637240	4269940	7.3708
637280	4269940	8.62396
637520	4269940	26.99903
637640	4269940	17.90926
637680	4269940	16.43139
637720	4269940	15.3712

Annual Average PM10 Ground-Level Concentrations - Sites 2-2 and 2-3

X-coordinate	Y-coordinate	Annual Avg (ug/m3)
637760	4269940	14.60725
637800	4269940	14.06068
637840	4269940	13.68977
637920	4269940	13.36205
637960	4269940	13.38843
638000	4269940	13.53437
638040	4269940	13.79516
637120	4269980	5.33565
637160	4269980	5.95763
637200	4269980	6.72998
637240	4269980	7.73015
637280	4269980	9.08652
637520	4269980	27.5012
637560	4269980	23.7979
637600	4269980	20.49038
637640	4269980	18.46587
637680	4269980	17.02156
637720	4269980	15.9196
637760	4269980	15.08928
637800	4269980	14.47414
637840	4269980	14.02742
637880	4269980	13.73307
637920	4269980	13.57627
637960	4269980	13.54491
638000	4269980	13.63353
638040	4269980	13.83795
638080	4269980	14.15662
638120	4269980	14.59696
638160	4269980	15.16609
638200	4269980	15.86711
638240	4269980	16.70654
638280	4269980	17.70227
638320	4269980	18.85863
637120	4270020	5.54327
637160	4270020	6.19823
637200	4270020	7.01806
637240	4270020	8.08584
637280	4270020	9.54238
637520	4270020	28.70111
637560	4270020	24.92956
637600	4270020	21.68912
637640	4270020	19.57753
637680	4270020	17.99907
637720	4270020	16.74946
637760	4270020	15.76553

Annual Average PM10 Ground-Level Concentrations - Sites 2-2 and 2-3

X-coordinate	Y-coordinate	Annual Avg (ug/m3)
637800	4270020	15.01182
637840	4270020	14.45285
637880	4270020	14.06482
637920	4270020	13.8287
637960	4270020	13.72926
638000	4270020	13.75521
638040	4270020	13.90142
638080	4270020	14.16426
638120	4270020	14.54582
638160	4270020	15.04857
638200	4270020	15.67317
638240	4270020	16.42667
638280	4270020	17.31684
638320	4270020	18.35184
637120	4270060	5.75226
637160	4270060	6.44151
637200	4270060	7.3075
637520	4270060	29.99982
637560	4270060	27.94033
637600	4270060	24.17915
637640	4270060	21.58267
637680	4270060	19.56966
637720	4270060	17.96321
637760	4270060	16.69702
637800	4270060	15.72089
637840	4270060	14.99132
637880	4270060	14.47217
637920	4270060	14.13277
637960	4270060	13.95011
638000	4270060	13.90538
638040	4270060	13.98765
638080	4270060	14.19028
638120	4270060	14.51037
638160	4270060	14.94186
638200	4270060	15.49278
638240	4270060	16.16408
638280	4270060	16.95573
638320	4270060	17.87771
637120	4270100	5.95312
637160	4270100	6.67274
637200	4270100	7.58839
637240	4270100	8.78612
637280	4270100	10.43359
637360	4270100	16.1511
637560	4270100	35.37388

Annual Average PM10 Ground-Level Concentrations - Sites 2-2 and 2-3

X-coordinate	Y-coordinate	Annual Avg (ug/m3)
637600	4270100	29.45122
637640	4270100	25.28769
637680	4270100	22.13087
637720	4270100	19.75093
637760	4270100	17.95667
637800	4270100	16.63071
637840	4270100	15.65605
637880	4270100	14.96272
637920	4270100	14.49479
637960	4270100	14.2118
638000	4270100	14.08641
638040	4270100	14.0991
638080	4270100	14.23526
638120	4270100	14.48692
638160	4270100	14.85085
638200	4270100	15.33062
638240	4270100	15.92116
638280	4270100	16.6199
638320	4270100	17.44251
637120	4270140	6.13265
637160	4270140	6.88159
637200	4270140	7.83189
637240	4270140	9.08435
637280	4270140	10.81125
637480	4270140	51.54218
637520	4270140	51.13533
637560	4270140	62.10706
637600	4270140	43.84513
637640	4270140	33.23389
637680	4270140	26.6685
637720	4270140	22.50552
637760	4270140	19.72485
637800	4270140	17.81913
637840	4270140	16.48224
637880	4270140	15.55581
637920	4270140	14.92782
637960	4270140	14.52601
638000	4270140	14.30547
638040	4270140	14.2386
638080	4270140	14.29948
638120	4270140	14.48112
638160	4270140	14.77971
638200	4270140	15.18875
638240	4270140	15.70075
638280	4270140	16.31465

Annual Average PM10 Ground-Level Concentrations - Sites 2-2 and 2-3

X-coordinate	Y-coordinate	Annual Avg (ug/m3)
638320	4270140	17.05133
638360	4270140	17.96101
637120	4270180	6.2867
637160	4270180	7.05984
637200	4270180	8.04523
637240	4270180	9.3412
637520	4270180	88.1797
637560	4270180	109.06073
637600	4270180	51.12028
637640	4270180	58.74356
637680	4270180	36.13022
637720	4270180	27.13135
637760	4270180	22.31494
637800	4270180	19.38731
637840	4270180	17.52195
637880	4270180	16.29335
637920	4270180	15.4579
637960	4270180	14.90516
638000	4270180	14.57119
638040	4270180	14.41289
638080	4270180	14.39285
638120	4270180	14.50334
638160	4270180	14.7331
638200	4270180	15.0707
638240	4270180	15.50755
638280	4270180	16.04521
638320	4270180	16.70637
638360	4270180	17.54873
637120	4270220	6.43526
637160	4270220	7.22813
637200	4270220	8.24721
637240	4270220	9.60101
637480	4270220	48.60297
637520	4270220	56.08979
637560	4270220	64.99146
637600	4270220	80.9509
637640	4270220	91.15255
637680	4270220	65.53449
637720	4270220	36.00207
637760	4270220	26.30478
637800	4270220	21.60431
637840	4270220	18.9164
637880	4270220	17.22926
637920	4270220	16.11538
637960	4270220	15.37851

Annual Average PM10 Ground-Level Concentrations - Sites 2-2 and 2-3

X-coordinate	Y-coordinate	Annual Avg (ug/m3)
638000	4270220	14.91005
638040	4270220	14.63537
638080	4270220	14.52653
638120	4270220	14.55975
638160	4270220	14.71764
638200	4270220	14.98471
638240	4270220	15.35181
638280	4270220	15.82186
638320	4270220	16.41955
638360	4270220	17.20326
637120	4270260	6.58511
637160	4270260	7.41133
637200	4270260	8.46231
637240	4270260	9.84703
637520	4270260	43.14404
637560	4270260	48.66997
637600	4270260	56.24804
637640	4270260	76.9205
637680	4270260	72.89494
637720	4270260	57.52413
637760	4270260	33.08439
637800	4270260	24.89773
637840	4270260	20.84025
637880	4270260	18.46062
637920	4270260	16.9535
637960	4270260	15.96241
638000	4270260	15.32286
638040	4270260	14.91996
638080	4270260	14.709
638120	4270260	14.65623
638160	4270260	14.74528
638200	4270260	14.94591
638240	4270260	15.25155
638280	4270260	15.66537
638320	4270260	16.21545
638360	4270260	16.96458
637120	4270300	6.73897
637160	4270300	7.57941
637200	4270300	8.64725
637240	4270300	10.04645
637440	4270300	28.78952
637480	4270300	34.55829
637520	4270300	39.14193
637560	4270300	40.22796
637600	4270300	44.86517

Annual Average PM10 Ground-Level Concentrations - Sites 2-2 and 2-3

X-coordinate	Y-coordinate	Annual Avg (ug/m3)
637640	4270300	55.68425
637680	4270300	85.58313
637720	4270300	65.70571
637760	4270300	46.05682
637800	4270300	29.98718
637840	4270300	23.52959
637880	4270300	20.11249
637920	4270300	18.02536
637960	4270300	16.69403
638000	4270300	15.831
638040	4270300	15.28338
638080	4270300	15.00833
638120	4270300	14.8748
638160	4270300	14.8867
638200	4270300	14.9723
638240	4270300	15.22949
638280	4270300	15.60592
638320	4270300	16.1396
638360	4270300	16.90135
637120	4270340	6.88124
637160	4270340	7.73597
637200	4270340	8.80484
637240	4270340	10.18993
637480	4270340	30.67364
637520	4270340	33.95281
637560	4270340	34.94871
637600	4270340	38.29602
637640	4270340	45.30591
637680	4270340	61.36092
637720	4270340	114.6103
637760	4270340	66.50626
637800	4270340	38.69427
637840	4270340	27.49137
637880	4270340	22.33322
637920	4270340	19.43253
637960	4270340	17.62614
638000	4270340	16.46841
638040	4270340	15.74754
638080	4270340	15.3545
638120	4270340	15.12632
638160	4270340	15.08147
638200	4270340	15.17407
638240	4270340	15.4078
638280	4270340	15.78305
638320	4270340	16.29936

Annual Average PM10 Ground-Level Concentrations - Sites 2-2 and 2-3

X-coordinate	Y-coordinate	Annual Avg (ug/m3)
638360	4270340	17.17983
637120	4270380	7.00527
637160	4270380	7.86294
637200	4270380	8.92747
637240	4270380	10.28255
637360	4270380	16.99973
637480	4270380	28.7229
637520	4270380	30.94813
637560	4270380	31.41326
637600	4270380	33.9812
637640	4270380	39.01238
637680	4270380	49.16934
637720	4270380	73.91576
637760	4270380	94.15642
637800	4270380	57.7192
637840	4270380	33.82455
637880	4270380	25.47981
637920	4270380	21.29327
637960	4270380	18.84754
638000	4270380	17.3074
638040	4270380	16.32504
638080	4270380	15.72862
638120	4270380	15.47725
638160	4270380	15.3946
638200	4270380	15.49649
638240	4270380	15.76492
638280	4270380	16.25106
638320	4270380	17.02834
638360	4270380	18.48379
637120	4270420	7.1119
637160	4270420	7.96319
637200	4270420	9.00814
637240	4270420	10.31899
637280	4270420	11.99299
637520	4270420	28.21955
637560	4270420	29.1118
637600	4270420	30.98104
637640	4270420	34.76861
637680	4270420	41.75354
637720	4270420	55.90258
637760	4270420	93.37973
637800	4270420	69.55447
637840	4270420	45.88327
637880	4270420	30.28694
637920	4270420	23.86661

Annual Average PM10 Ground-Level Concentrations - Sites 2-2 and 2-3

X-coordinate	Y-coordinate	Annual Avg (ug/m3)
637960	4270420	20.44582
638000	4270420	18.37953
638040	4270420	17.10139
638080	4270420	16.33327
638120	4270420	15.95892
638160	4270420	15.97674
638200	4270420	16.20832
638240	4270420	16.71287
638280	4270420	17.81112
638320	4270420	20.25769
638360	4270420	20.18445
637120	4270460	7.19758
637160	4270460	8.03855
637200	4270460	9.04994
637240	4270460	10.31705
637280	4270460	11.90614
637520	4270460	27.07661
637560	4270460	27.63387
637600	4270460	28.86476
637640	4270460	31.73623
637680	4270460	36.75959
637720	4270460	45.88477
637760	4270460	65.17547
637800	4270460	95.28552
637840	4270460	77.47746
637880	4270460	38.32902
637920	4270460	27.57887
637960	4270460	22.58021
638000	4270460	19.78064
638040	4270460	18.10852
638080	4270460	17.17543
638120	4270460	16.88533
638160	4270460	17.19822
638200	4270460	18.04859
638240	4270460	20.40537
638280	4270460	19.99633
638320	4270460	24.41192
638360	4270460	24.84566
637120	4270500	7.26064
637160	4270500	8.0823
637200	4270500	9.07033
637240	4270500	10.28271
637280	4270500	11.78687
637440	4270500	20.59742
637520	4270500	25.04898

Annual Average PM10 Ground-Level Concentrations - Sites 2-2 and 2-3

X-coordinate	Y-coordinate	Annual Avg (ug/m3)
637560	4270500	26.87559
637600	4270500	27.38835
637640	4270500	29.51228
637680	4270500	33.19274
637720	4270500	39.5215
637760	4270500	51.30477
637800	4270500	78.64913
637840	4270500	76.59186
637880	4270500	55.01345
637920	4270500	33.47167
637960	4270500	25.63671
638000	4270500	21.67842
638040	4270500	19.47505
638080	4270500	18.44144
638120	4270500	18.86968
638160	4270500	21.70777
638200	4270500	20.08099
638240	4270500	23.82002
638280	4270500	23.98627
638320	4270500	21.11003
638360	4270500	19.53473
637120	4270540	7.30999
637160	4270540	8.11995
637200	4270540	9.07588
637240	4270540	10.2191
637280	4270540	11.65809
637560	4270540	26.92545
637600	4270540	26.68102
637640	4270540	27.94264
637680	4270540	30.54705
637720	4270540	35.12529
637760	4270540	43.07361
637800	4270540	58.6547
637840	4270540	101.04547
637880	4270540	82.89684
637920	4270540	44.5186
637960	4270540	30.40272
638000	4270540	24.41656
638040	4270540	21.42567
638080	4270540	20.57986
638120	4270540	21.71293
638160	4270540	31.00886
638200	4270540	24.28764
638240	4270540	21.03661
638280	4270540	19.16392

Annual Average PM10 Ground-Level Concentrations - Sites 2-2 and 2-3

X-coordinate	Y-coordinate	Annual Avg (ug/m3)
638320	4270540	17.98923
638360	4270540	17.21039
637120	4270580	7.34379
637160	4270580	8.13217
637200	4270580	9.05485
637240	4270580	10.14733
637280	4270580	11.51314
637400	4270580	18.01059
637560	4270580	25.65052
637640	4270580	26.93542
637680	4270580	28.53187
637720	4270580	31.90498
637760	4270580	37.59155
637800	4270580	47.6182
637840	4270580	68.83819
637880	4270580	104.43148
637920	4270580	74.34314
637960	4270580	38.97866
638000	4270580	28.77324
638040	4270580	24.4378
638080	4270580	24.9364
638120	4270580	26.39401
638160	4270580	23.27103
638200	4270580	19.98094
638240	4270580	18.24053
638280	4270580	17.11197
638320	4270580	16.33964
638360	4270580	15.78421
637120	4270620	7.37041
637160	4270620	8.12852
637200	4270620	9.01676
637240	4270620	10.06224
637280	4270620	11.3527
637400	4270620	17.28991
637640	4270620	26.29329
637680	4270620	26.98829
637720	4270620	29.4883
637760	4270620	33.69338
637800	4270620	40.58825
637840	4270620	52.99323
637880	4270620	80.26352
637920	4270620	82.76526
637960	4270620	59.67489
638000	4270620	36.87492
638040	4270620	29.54208

Annual Average PM10 Ground-Level Concentrations - Sites 2-2 and 2-3

X-coordinate	Y-coordinate	Annual Avg (ug/m3)
638080	4270620	28.78917
638120	4270620	27.77914
638160	4270620	20.80936
638200	4270620	18.21829
638240	4270620	16.81175
638280	4270620	15.89279
638320	4270620	15.24791
638360	4270620	14.76342
637120	4270660	7.3757
637160	4270660	8.11043
637200	4270660	8.96663
637240	4270660	9.97878
637280	4270660	11.19648
637320	4270660	12.7203
637560	4270660	24.36258
637600	4270660	25.19053
637640	4270660	25.80289
637680	4270660	25.81668
637720	4270660	27.64274
637760	4270660	30.7715
637800	4270660	35.69731
637840	4270660	43.64739
637880	4270660	58.15684
637920	4270660	90.85716
637960	4270660	66.04086
638000	4270660	58.53763
638040	4270660	40.36419
638080	4270660	35.94432
638120	4270660	24.35098
638160	4270660	19.52232
638200	4270660	17.21985
638240	4270660	15.90458
638280	4270660	15.04875
638320	4270660	14.44126
638360	4270660	13.97417
637120	4270700	7.36537
637160	4270700	8.07735
637200	4270700	8.90853
637240	4270700	9.8829
637280	4270700	11.05986
637320	4270700	12.51222
637560	4270700	27.31609
637600	4270700	27.52157
637640	4270700	25.19312
637680	4270700	25.06371

Annual Average PM10 Ground-Level Concentrations - Sites 2-2 and 2-3

X-coordinate	Y-coordinate	Annual Avg (ug/m3)
637720	4270700	26.29991
637760	4270700	28.59539
637800	4270700	32.14742
637840	4270700	37.58883
637880	4270700	46.29621
637920	4270700	61.10688
637960	4270700	89.21428
638000	4270700	91.03852
638040	4270700	63.45841
638080	4270700	33.26512
638120	4270700	22.85665
638160	4270700	18.7261
638200	4270700	16.56263
638240	4270700	15.2697
638280	4270700	14.42
638320	4270700	13.81165
638360	4270700	13.33934
637120	4270740	7.34998
637160	4270740	8.0415
637200	4270740	8.84424
637240	4270740	9.79007
637280	4270740	10.92717
637320	4270740	12.34506
637480	4270740	24.6541
637560	4270740	27.21854
637600	4270740	26.79378
637640	4270740	24.96169
637680	4270740	24.81072
637720	4270740	25.49029
637760	4270740	27.0425
637800	4270740	29.62363
637840	4270740	33.42655
637880	4270740	38.9622
637920	4270740	47.03208
637960	4270740	59.07225
638000	4270740	77.60476
638040	4270740	71.63706
638080	4270740	31.78891
638120	4270740	22.18788
638160	4270740	18.25508
638200	4270740	16.12155
638240	4270740	14.81002
638280	4270740	13.93559
637120	4270780	7.33017
637160	4270780	8.00345

Annual Average PM10 Ground-Level Concentrations - Sites 2-2 and 2-3

X-coordinate	Y-coordinate	Annual Avg (ug/m3)
637200	4270780	8.7834
637240	4270780	9.70135
637280	4270780	10.80779
637320	4270780	12.19983
637560	4270780	28.81443
637600	4270780	26.97005
637640	4270780	24.57611
637680	4270780	25.50126
637720	4270780	25.28388
637760	4270780	26.14112
637800	4270780	27.95962
637840	4270780	30.64241
637880	4270780	34.20012
637920	4270780	38.85662
637960	4270780	44.77463
638000	4270780	51.4061
638040	4270780	49.65855
638080	4270780	31.17366
638120	4270780	21.7675
638160	4270780	17.92887
638200	4270780	15.8013
638240	4270780	14.4592
638280	4270780	13.54928
637120	4270820	7.30682
637160	4270820	7.96311
637200	4270820	8.72335
637240	4270820	9.61708
637280	4270820	10.69637
637320	4270820	12.05685
637560	4270820	26.49929
637600	4270820	26.93901
637640	4270820	26.24957
637680	4270820	25.49556
637720	4270820	26.10475
637760	4270820	26.31173
637800	4270820	27.59576
637840	4270820	29.43404
637880	4270820	31.29237
637920	4270820	33.59533
637960	4270820	36.5639
638000	4270820	40.461
638040	4270820	43.47185
638080	4270820	29.92235
638120	4270820	21.56864
638160	4270820	17.6581

Annual Average PM10 Ground-Level Concentrations - Sites 2-2 and 2-3

X-coordinate	Y-coordinate	Annual Avg (ug/m3)
638200	4270820	15.51933
638240	4270820	14.16041
638280	4270820	13.22292
637120	4270860	7.27909
637160	4270860	7.91931
637200	4270860	8.65967
637240	4270860	9.52976
637280	4270860	10.58136
637320	4270860	11.90025
637440	4270860	19.32197
637560	4270860	26.17414
637680	4270860	29.3674
637720	4270860	28.88554
637760	4270860	28.51491
637800	4270860	27.32968
637840	4270860	30.68376
637880	4270860	30.69917
637920	4270860	30.36067
637960	4270860	31.74981
638000	4270860	35.04123
638040	4270860	37.79552
638080	4270860	28.43086
638120	4270860	21.39168
638160	4270860	17.50062
638200	4270860	15.28178
638240	4270860	13.89127
638280	4270860	12.93203
637120	4270900	7.24548
637160	4270900	7.86881
637200	4270900	8.5879
637240	4270900	9.43158
637280	4270900	10.44786
637320	4270900	11.71593
637680	4270900	37.73974
637720	4270900	37.41364
637760	4270900	35.61221
637800	4270900	35.26322
637840	4270900	38.69317
637880	4270900	29.91439
637920	4270900	28.70383
637960	4270900	28.952
638000	4270900	32.14765
638040	4270900	34.91152
638080	4270900	27.17781
638120	4270900	21.1051

Annual Average PM10 Ground-Level Concentrations - Sites 2-2 and 2-3

X-coordinate	Y-coordinate	Annual Avg (ug/m3)
638160	4270900	17.40636
638200	4270900	15.11255
638240	4270900	13.65985
638280	4270900	12.66947
637120	4270940	7.20592
637160	4270940	7.811
637200	4270940	8.50707
637240	4270940	9.32149
637280	4270940	10.30027
637320	4270940	11.51528
637360	4270940	13.10004
637560	4270940	27.90987
637600	4270940	29.36121
637640	4270940	32.94312
637720	4270940	28.73841
637760	4270940	27.44108
637800	4270940	27.71999
637840	4270940	31.1812
637880	4270940	33.07271
637920	4270940	28.63736
637960	4270940	27.78244
638000	4270940	31.07583
638040	4270940	35.14456
638080	4270940	26.32438
638120	4270940	20.75484
638160	4270940	17.29755
638200	4270940	14.99319
638240	4270940	13.47368
638280	4270940	12.43822
637120	4270980	7.16154
637160	4270980	7.74784
637200	4270980	8.42
637240	4270980	9.20497
637280	4270980	10.14395
637320	4270980	11.30469
637560	4270980	28.63094
637600	4270980	29.32514
637640	4270980	30.01118
637680	4270980	27.8225
637720	4270980	25.05459
637760	4270980	24.10593
637800	4270980	24.58765
637840	4270980	27.54513
637880	4270980	35.21732
637920	4270980	31.06147

Annual Average PM10 Ground-Level Concentrations - Sites 2-2 and 2-3

X-coordinate	Y-coordinate	Annual Avg (ug/m3)
637960	4270980	29.53764
638000	4270980	33.70688
638040	4270980	35.48533
638080	4270980	25.88503
638120	4270980	20.39136
638160	4270980	17.13713
638200	4270980	14.88577
638240	4270980	13.32638
638280	4270980	12.24215
637200	4271020	8.32938
637240	4271020	9.08368
637280	4271020	9.98164
637320	4271020	11.08289
637520	4271020	21.27226
637560	4271020	25.43743
637600	4271020	24.90874
637640	4271020	24.71943
637680	4271020	23.81523
637720	4271020	22.53111
637760	4271020	21.97866
637800	4271020	22.5214
637840	4271020	24.91572
637880	4271020	35.02276
637920	4271020	31.65111
637960	4271020	29.68952
638000	4271020	34.19909
638040	4271020	41.0884
638080	4271020	25.76513
638120	4271020	20.05465
638160	4271020	16.93648
638200	4271020	14.76945
638240	4271020	13.20445
638280	4271020	12.08072
637200	4271060	8.23345
637240	4271060	8.95508
637280	4271060	9.80593
637320	4271060	10.83478
637520	4271060	20.35824
637560	4271060	21.48809
637600	4271060	21.41817
637640	4271060	21.3477
637680	4271060	20.91823
637720	4271060	20.49956
637760	4271060	20.3584
637800	4271060	20.91289

Annual Average PM10 Ground-Level Concentrations - Sites 2-2 and 2-3

X-coordinate	Y-coordinate	Annual Avg (ug/m3)
637840	4271060	22.68906
637880	4271060	26.8941
637920	4271060	30.92883
637960	4271060	31.22043
638000	4271060	38.46995
638040	4271060	40.00445
638080	4271060	25.85884
638120	4271060	19.78403
638160	4271060	16.72629
638200	4271060	14.638
638240	4271060	13.09505
638280	4271060	11.94991
637200	4271100	8.12784
637240	4271100	8.81185
637280	4271100	9.60829
637520	4271100	17.50476
637560	4271100	18.25934
637600	4271100	18.5128
637640	4271100	19.01433
637680	4271100	18.99706
637720	4271100	18.9218
637760	4271100	19.02362
637800	4271100	19.56034
637840	4271100	20.77485
637880	4271100	22.76695
637920	4271100	25.02813
637960	4271100	27.29026
638000	4271100	36.95012
638040	4271100	43.0588
638080	4271100	25.92584
638120	4271100	19.54253
638160	4271100	16.50527
638200	4271100	14.49061
638240	4271100	12.98679
638280	4271100	11.83368
637560	4271140	16.35092
637600	4271140	16.77376
637640	4271140	17.33805
637680	4271140	17.49569
637720	4271140	17.62169
637760	4271140	17.86038
637800	4271140	18.34397
637840	4271140	19.20925
637880	4271140	20.49762
637920	4271140	22.29181

Annual Average PM10 Ground-Level Concentrations - Sites 2-2 and 2-3

X-coordinate	Y-coordinate	Annual Avg (ug/m3)
637960	4271140	25.29341
638000	4271140	36.30367
638040	4271140	43.36626
638080	4271140	25.80024
638120	4271140	19.32993
638160	4271140	16.27853
638200	4271140	14.32346
638240	4271140	12.86421
638280	4271140	11.72408
637640	4271180	15.98863
637680	4271180	16.27003
637720	4271180	16.52186
637760	4271180	16.79591
637800	4271180	17.26022
637840	4271180	17.97952
637880	4271180	19.02226
637920	4271180	20.69766
637960	4271180	24.02781
638000	4271180	35.8937
638040	4271180	42.63048
638080	4271180	25.493
638120	4271180	19.1062
638160	4271180	16.05364
638200	4271180	14.13782
638240	4271180	12.72703
638280	4271180	11.6094
637800	4271220	16.33344
637840	4271220	16.99915
637880	4271220	17.96179
637920	4271220	19.62841
637960	4271220	23.14011
638000	4271220	35.61457
638040	4271220	44.74118
638080	4271220	25.12514
638120	4271220	18.87684
638160	4271220	15.84221
638200	4271220	13.94866
638240	4271220	12.57459
638280	4271220	11.48691
637800	4271260	15.53706
637840	4271260	16.1886
637880	4271260	17.14362
637920	4271260	18.83954
637960	4271260	22.47519
638000	4271260	35.44339

Annual Average PM10 Ground-Level Concentrations - Sites 2-2 and 2-3

X-coordinate	Y-coordinate	Annual Avg (ug/m3)
638040	4271260	40.49356
638080	4271260	24.71671
638120	4271260	18.62606
638160	4271260	15.633
638200	4271260	13.75884
638240	4271260	12.41702
638280	4271260	11.35623
637800	4271300	14.83924
637840	4271300	15.48454
637880	4271300	16.47639
637920	4271300	18.21785
637960	4271300	21.95314
638000	4271300	35.35825
638040	4271300	42.38564
638080	4271300	24.29228
638120	4271300	18.35886
638160	4271300	15.4223
638200	4271300	13.57515
638240	4271300	12.25604
638280	4271300	11.22006
637800	4271340	14.2191
637840	4271340	14.8961
637880	4271340	15.91731
637920	4271340	17.70506
637960	4271340	21.52893
638000	4271340	35.36123
638040	4271340	41.50253
638080	4271340	23.86705
638120	4271340	18.0818
638160	4271340	15.20318
638200	4271340	13.39354
638240	4271340	12.09205
638280	4271340	11.07951
637800	4271380	13.66996
637840	4271380	14.37722
637880	4271380	15.43493
637920	4271380	17.26871
637960	4271380	21.17561
638000	4271380	35.43348
638040	4271380	41.02043
638080	4271380	23.45061
638120	4271380	17.80107
638160	4271380	14.98713
638200	4271380	13.21213
638240	4271380	11.93179

Annual Average PM10 Ground-Level Concentrations - Sites 2-2 and 2-3

X-coordinate	Y-coordinate	Annual Avg (ug/m3)
638280	4271380	10.9367
637800	4271420	13.18214
637840	4271420	13.9178
637880	4271420	15.01141
637920	4271420	16.8895
637960	4271420	20.87618
638000	4271420	35.56072
638040	4271420	43.012
638080	4271420	23.04836
638120	4271420	17.52182
638160	4271420	14.76918
638200	4271420	13.02674
638240	4271420	11.77113
638280	4271420	10.7922
637800	4271460	12.74169
637840	4271460	13.50421
637880	4271460	14.63523
637920	4271460	16.55532
637960	4271460	20.61953
638000	4271460	35.75637
638040	4271460	41.46725
638080	4271460	22.65045
638120	4271460	17.24792
638160	4271460	14.55032
638200	4271460	12.84223
638240	4271460	11.61093
638280	4271460	10.64478
637800	4271500	12.33125
637840	4271500	13.13315
637880	4271500	14.29867
637920	4271500	16.25825
637960	4271500	20.39819
638000	4271500	35.98695
638040	4271500	43.42381
638080	4271500	22.27191
638120	4271500	16.96925
638160	4271500	14.33355
638200	4271500	12.65771
638240	4271500	11.44492
638280	4271500	10.49867
637800	4271540	11.97084
637840	4271540	12.80348
637880	4271540	13.99635
637920	4271540	15.99294
637960	4271540	20.20702

Annual Average PM10 Ground-Level Concentrations - Sites 2-2 and 2-3

X-coordinate	Y-coordinate	Annual Avg (ug/m3)
638000	4271540	36.27137
638040	4271540	40.04917
638080	4271540	21.94574
638120	4271540	16.71056
638160	4271540	14.11226
638200	4271540	12.46938
638240	4271540	11.28166
638280	4271540	10.34925
637800	4271580	11.672
637840	4271580	12.51057
637880	4271580	13.72447
637920	4271580	15.7557
637960	4271580	20.0425
638000	4271580	36.61646
638040	4271580	41.48019
638080	4271580	21.60112
638120	4271580	16.46456
638160	4271580	13.90353
638200	4271580	12.28347
638240	4271580	11.11597
638280	4271580	10.20381
637800	4271620	11.40337
637840	4271620	12.24746
637880	4271620	13.48027
637920	4271620	15.54407
637960	4271620	19.9025
638000	4271620	36.97122
638040	4271620	40.43248
638080	4271620	21.25441
638120	4271620	16.22715
638160	4271620	13.70242
638200	4271620	12.10291
638240	4271620	10.95484
638280	4271620	10.05873
637800	4271660	11.15579
637840	4271660	12.02018
637880	4271660	13.27723
637920	4271660	15.36133
637960	4271660	19.80647
638000	4271660	37.40218
638040	4271660	39.56819
638080	4271660	20.95293
638120	4271660	15.98513
638160	4271660	13.50721
638200	4271660	11.92478

Annual Average PM10 Ground-Level Concentrations - Sites 2-2 and 2-3

X-coordinate	Y-coordinate	Annual Avg (ug/m3)
638240	4271660	10.79429
638280	4271660	9.91557
637800	4271700	10.93679
637840	4271700	11.80759
637880	4271700	13.08245
637920	4271700	15.19244
637960	4271700	19.69762
638000	4271700	37.6418
638040	4271700	38.4825
638080	4271700	20.65514
638120	4271700	15.76984
638160	4271700	13.31221
638200	4271700	11.73175
638240	4271700	10.63175
638280	4271700	9.76881
637800	4271740	10.74289
637840	4271740	11.61956
637880	4271740	12.9105
637920	4271740	15.05055
637960	4271740	19.62072
638000	4271740	35.7859
638040	4271740	37.51786
638080	4271740	20.36151
638120	4271740	15.56306
638160	4271740	13.1183
638200	4271740	11.56964
638240	4271740	10.48009
638280	4271740	9.62242
637800	4271780	10.5762
637840	4271780	11.46048
637880	4271780	12.76076
637920	4271780	14.92218
637960	4271780	19.53965
638000	4271780	35.5714
638040	4271780	36.97306
638080	4271780	20.10949
638120	4271780	15.3634
638160	4271780	12.92615
638200	4271780	11.38764
638240	4271780	10.32358
638280	4271780	9.47588
637800	4271820	10.43039
637840	4271820	11.3257
637880	4271820	12.62848
637920	4271820	14.80189

Annual Average PM10 Ground-Level Concentrations - Sites 2-2 and 2-3

X-coordinate	Y-coordinate	Annual Avg (ug/m3)
637960	4271820	19.48552
638000	4271820	37.18583
638040	4271820	36.18842
638080	4271820	19.8406
638120	4271820	15.15315
638160	4271820	12.71677
638200	4271820	11.2487
638240	4271820	10.1666
638280	4271820	9.33201
637800	4271860	10.30304
637840	4271860	11.20726
637880	4271860	12.51543
637920	4271860	14.71637
637960	4271860	19.45565
638000	4271860	34.98852
638040	4271860	35.50869
638080	4271860	19.58872
638120	4271860	14.85825
638160	4271860	12.55565
638200	4271860	11.08474
638240	4271860	10.01318
638280	4271860	9.18506
637800	4271860	10.30304
637850	4271860	11.48622
637900	4271860	13.45095
637950	4271860	17.80855
638000	4271860	34.98852
638050	4271860	28.56022
638100	4271860	16.77238
638150	4271860	13.02115
638200	4271860	11.08474
638250	4271860	9.7872
637800	4271910	10.18317
637850	4271910	11.34584
637900	4271910	13.25763
637950	4271910	17.71872
638000	4271910	34.7305
638050	4271910	27.67674
638100	4271910	16.53629
638150	4271910	12.85271
638200	4271910	10.88206
638250	4271910	9.59428
637800	4271960	10.00817
637850	4271960	11.26426
637900	4271960	13.28306

Annual Average PM10 Ground-Level Concentrations - Sites 2-2 and 2-3

X-coordinate	Y-coordinate	Annual Avg (ug/m3)
637950	4271960	17.77617
638000	4271960	36.42034
638050	4271960	27.54566
638100	4271960	16.33121
638150	4271960	12.64407
638200	4271960	10.67891
638250	4271960	9.4016
637800	4272010	10.08518
637850	4272010	11.26768
637900	4272010	13.26541
637950	4272010	17.81842
638000	4272010	37.30489
638050	4272010	27.0666
638100	4272010	16.09421
638150	4272010	12.43235
638200	4272010	10.47189
638250	4272010	9.20735
637800	4272060	10.13311
637850	4272060	11.30183
637900	4272060	13.29229
637950	4272060	17.88135
638000	4272060	38.1704
638050	4272060	26.59756
638100	4272060	15.84895
638150	4272060	12.20641
638200	4272060	10.25687
638250	4272060	9.0133
637800	4272110	10.27088
637850	4272110	11.40969
637900	4272110	13.3761
637950	4272110	17.98719
638000	4272110	35.49619
638050	4272110	26.16102
638100	4272110	15.59147
638150	4272110	11.96356
638200	4272110	10.03528
638250	4272110	8.81738
637800	4272160	10.54015
637850	4272160	11.63477
637900	4272160	13.56192
637950	4272160	18.17526
638000	4272160	36.23321
638050	4272160	25.71488
638100	4272160	15.29632
638150	4272160	11.6992

Annual Average PM10 Ground-Level Concentrations - Sites 2-2 and 2-3

X-coordinate	Y-coordinate	Annual Avg (ug/m3)
638200	4272160	9.80283
638250	4272160	8.61757
637800	4272210	11.05263
637850	4272210	12.08487
637900	4272210	13.93927
637950	4272210	18.51637
638000	4272210	31.6777
638050	4272210	25.24422
638100	4272210	14.95591
638150	4272210	11.40212
638200	4272210	9.56131
638250	4272210	8.41392
637800	4272260	12.11113
637850	4272260	13.0445
637900	4272260	14.77539
637950	4272260	19.20951
638000	4272260	32.34487
638050	4272260	24.68895
638100	4272260	14.52688
638150	4272260	11.06624
638200	4272260	9.3005
638250	4272260	8.19507
637800	4272310	14.78811
637850	4272310	15.60072
637900	4272310	17.16688
637950	4272310	21.24342
638000	4272310	33.55932
638050	4272310	23.75641
638100	4272310	13.93805
638150	4272310	10.69575
638200	4272310	9.02192
638250	4272310	7.96685
637800	4272360	18.39624
637850	4272360	19.11773
637900	4272360	20.41828
637950	4272360	23.68777
638000	4272360	32.26424
638050	4272360	21.60483
638100	4272360	13.14691
638150	4272360	10.25972
638200	4272360	8.73457
638250	4272360	7.7579
637800	4272410	28.41526
637850	4272410	28.92461
637900	4272410	29.73981

Annual Average PM10 Ground-Level Concentrations - Sites 2-2 and 2-3

X-coordinate	Y-coordinate	Annual Avg (ug/m3)
637950	4272410	31.21442
638000	4272410	30.48249
638050	4272410	18.20928
638100	4272410	12.30419
638150	4272410	9.83968
638200	4272410	8.45846
638250	4272410	7.55713
637800	4272460	19.00653
637850	4272460	19.32589
637900	4272460	19.71465
637950	4272460	19.85039
638000	4272460	18.33105
638050	4272460	14.7706
638100	4272460	11.40462
638150	4272460	9.41153
638200	4272460	8.18941
638250	4272460	7.36087
637800	4272510	15.03603
637850	4272510	15.43397
637900	4272510	15.43786
637950	4272510	15.09787
638000	4272510	13.9836
638050	4272510	12.32881
638100	4272510	10.46837
638150	4272510	8.94947
638200	4272510	7.89499
638250	4272510	7.12655
637800	4272560	13.23605
637850	4272560	13.18107
637900	4272560	12.94378
637950	4272560	12.47445
638000	4272560	11.66312
638050	4272560	10.67993
638100	4272560	9.58764
638150	4272560	8.46949
637800	4272610	11.97666
637850	4272610	11.66352
637900	4272610	11.29277
637950	4272610	10.80736
638000	4272610	10.18004
638050	4272610	9.45199
638100	4272610	8.74942
638150	4272610	7.95655
637800	4272660	11.07038
637850	4272660	10.58114

Annual Average PM10 Ground-Level Concentrations - Sites 2-2 and 2-3

X-coordinate	Y-coordinate	Annual Avg (ug/m3)
637900	4272660	10.14461
637800	4272710	10.37263
637850	4272710	9.77209
637900	4272710	9.29954
637800	4272760	9.81295
637850	4272760	9.14558
637900	4272760	8.64343
637800	4272810	9.35177
637850	4272810	8.63277
637900	4272810	8.11388
637800	4272860	8.95354
637850	4272860	8.1826
637900	4272860	7.64561
637800	4272910	8.63228
637850	4272910	7.85604
637900	4272910	7.3161
637800	4272960	8.31128
637850	4272960	7.54475
637900	4272960	7.00242
637800	4273010	8.00284
637850	4273010	7.25743
638370	4269975	20.6578
638420	4269975	22.86082
638470	4269975	26.06661
638520	4269975	32.10314
638570	4269975	53.31813
638620	4269975	74.21033
638670	4269975	36.79721
638720	4269975	29.50735
638770	4269975	26.42598
638820	4269975	24.80951
638870	4269975	24.25514
638920	4269975	26.019
638970	4269975	29.02205
639020	4269975	22.45085
639070	4269975	15.64698
639120	4269975	12.50104
639170	4269975	10.46252
639220	4269975	8.99582
639270	4269975	7.90361
638370	4270025	19.81554
638420	4270025	21.81657
638470	4270025	24.84953
638520	4270025	30.74744
638570	4270025	51.97723

Annual Average PM10 Ground-Level Concentrations - Sites 2-2 and 2-3

X-coordinate	Y-coordinate	Annual Avg (ug/m3)
638620	4270025	72.11333
638670	4270025	35.03158
638720	4270025	27.77055
638770	4270025	24.763
638820	4270025	23.19151
638870	4270025	22.45308
638920	4270025	22.66951
638970	4270025	24.32226
639020	4270025	30.19625
639070	4270025	19.1217
639120	4270025	13.83565
639170	4270025	10.76379
639220	4270025	9.01523
639270	4270025	7.88025
638370	4270075	19.0604
638420	4270075	20.90419
638470	4270075	23.80579
638520	4270075	29.5829
638570	4270075	50.83135
638620	4270075	70.2337
638670	4270075	33.45612
638720	4270075	26.33189
638770	4270075	23.44351
638820	4270075	21.94842
638870	4270075	21.12212
638920	4270075	20.84689
638970	4270075	21.15162
639020	4270075	22.24492
639070	4270075	25.22614
639120	4270075	17.92963
639170	4270075	11.15699
639220	4270075	9.02656
639270	4270075	7.83196
638370	4270125	18.40329
638420	4270125	20.1199
638470	4270125	22.90203
638520	4270125	28.5604
638570	4270125	49.79246
638620	4270125	68.33208
638670	4270125	32.02615
638720	4270125	25.25542
638770	4270125	22.57124
638820	4270125	21.2506
638870	4270125	20.54971
638920	4270125	20.31934

Annual Average PM10 Ground-Level Concentrations - Sites 2-2 and 2-3

X-coordinate	Y-coordinate	Annual Avg (ug/m3)
638970	4270125	20.5785
639020	4270125	21.42674
639070	4270125	24.08165
639120	4270125	22.91962
639170	4270125	11.46171
639220	4270125	9.02548
639270	4270125	7.77093
639320	4270125	6.91426
639370	4270125	6.24255
638370	4270175	17.84786
638420	4270175	19.46262
638470	4270175	22.14145
638520	4270175	27.64321
638570	4270175	48.66559
638620	4270175	66.02432
638670	4270175	31.19082
638720	4270175	24.96442
638770	4270175	22.77718
638820	4270175	22.20626
638870	4270175	22.78479
638920	4270175	22.87184
638970	4270175	21.23358
639020	4270175	21.37161
639070	4270175	26.84072
639120	4270175	19.30505
639170	4270175	11.59531
639220	4270175	9.02697
639270	4270175	7.71995
639320	4270175	6.90687
639370	4270175	6.24269
638370	4270225	17.40223
638420	4270225	18.94951
638470	4270225	21.56331
638520	4270225	26.9938
638570	4270225	47.52853
638620	4270225	55.65394
638670	4270225	30.47965
638720	4270225	25.2791
638770	4270225	23.63379
638820	4270225	22.96942
638870	4270225	28.66661
638920	4270225	24.88573
638970	4270225	22.33925
639020	4270225	20.34378
639070	4270225	18.18756

Annual Average PM10 Ground-Level Concentrations - Sites 2-2 and 2-3

X-coordinate	Y-coordinate	Annual Avg (ug/m3)
639120	4270225	15.02223
639170	4270225	11.43321
639220	4270225	9.12453
639270	4270225	7.75762
639320	4270225	6.8588
639370	4270225	6.19946
638370	4270275	17.1455
638420	4270275	18.70221
638470	4270275	21.51008
638520	4270275	28.78339
638570	4270275	36.86984
638620	4270275	38.37766
638670	4270275	31.75013
638720	4270275	28.61205
638770	4270275	25.24602
638820	4270275	22.67761
638870	4270275	20.8702
638920	4270275	19.34739
638970	4270275	18.05103
639020	4270275	16.79336
639070	4270275	15.26555
639120	4270275	13.32486
639170	4270275	11.12391
639220	4270275	9.14375
639270	4270275	7.76214
639320	4270275	6.82831
638370	4270325	17.27308
638420	4270325	19.10959
638470	4270325	23.66132
638520	4270325	28.42057
638570	4270325	28.88781
638620	4270325	27.04676
638670	4270325	25.24645
638720	4270325	22.72282
638770	4270325	20.72451
638820	4270325	19.22803
638870	4270325	17.94855
638920	4270325	16.84469
638970	4270325	15.82023
639020	4270325	14.77649
639070	4270325	13.62734
639120	4270325	12.25187
639170	4270325	10.70095
639220	4270325	9.11669
639270	4270325	7.79836

Annual Average PM10 Ground-Level Concentrations - Sites 2-2 and 2-3

X-coordinate	Y-coordinate	Annual Avg (ug/m3)
638370	4270375	18.65803
638420	4270375	22.86507
638470	4270375	24.92273
638520	4270375	25.45244
638570	4270375	22.70274
638620	4270375	21.77327
638670	4270375	21.22252
638720	4270375	19.78446
638770	4270375	18.39158
638820	4270375	17.18783
638870	4270375	16.15843
638920	4270375	15.21377
638970	4270375	14.3526
639020	4270375	13.45496
639070	4270375	12.49465
639120	4270375	11.43824
639170	4270375	10.26474
639220	4270375	8.99561
638370	4270425	20.9977
638420	4270425	27.65108
638470	4270425	23.20189
638520	4270425	20.47289
638570	4270425	19.25056
638620	4270425	18.64244
638670	4270425	18.36511
638720	4270425	17.65101
638770	4270425	16.67631
638820	4270425	15.71011
638870	4270425	14.82356
638920	4270425	14.02512
638970	4270425	13.22565
639020	4270425	12.4364
639070	4270425	11.6278
639120	4270425	10.77311
638370	4270475	21.63773
638420	4270475	19.8868
638470	4270475	18.68022
638520	4270475	17.67451
638570	4270475	16.96045
638620	4270475	16.50413
638670	4270475	16.28806
638720	4270475	15.96517
638770	4270475	15.29003
638820	4270475	14.51186
638870	4270475	13.74766

Annual Average PM10 Ground-Level Concentrations - Sites 2-2 and 2-3

X-coordinate	Y-coordinate	Annual Avg (ug/m3)
638370	4270525	17.74361
638420	4270525	16.99362
638470	4270525	16.35324
638520	4270525	15.78392
638570	4270525	15.29015
638620	4270525	14.91708
638670	4270525	14.71491
638370	4270575	15.81453
638420	4270575	15.28072
638470	4270575	14.80831
638520	4270575	14.38772
638570	4270575	13.99951
638620	4270575	13.67548
638370	4270625	14.54909
638420	4270625	14.07462
638470	4270625	13.66468
638520	4270625	13.30311
638570	4270625	12.96776
638370	4270675	13.61753
638420	4270675	13.15605
638470	4270675	12.76717
638520	4270675	12.42527
637384.34	4272163.28	6.12426
637434.34	4272163.28	6.42225
637484.34	4272163.28	6.76041
637534.34	4272163.28	7.16145
637584.34	4272163.28	7.64112
637634.34	4272163.28	8.21301
637684.34	4272163.28	8.90026
637734.34	4272163.28	9.58231
637769.5	4272161.43	10.06007
637384.34	4272213.28	6.11568
637434.34	4272213.28	6.44388
637484.34	4272213.28	6.83937
637534.34	4272213.28	7.32551
637584.34	4272213.28	7.93441
637634.34	4272213.28	8.68817
637684.34	4272213.28	9.52529
637734.34	4272213.28	10.19935
637769.5	4272211.43	10.62184
637384.34	4272263.28	6.13852
637434.34	4272263.28	6.51322
637484.34	4272263.28	6.99522
637534.34	4272263.28	7.64619
637584.34	4272263.28	8.57084

Annual Average PM10 Ground-Level Concentrations - Sites 2-2 and 2-3

X-coordinate	Y-coordinate	Annual Avg (ug/m3)
637634.34	4272263.28	9.75728
637684.34	4272263.28	10.76884
637734.34	4272263.28	11.40464
637769.5	4272261.43	11.74896
637384.34	4272313.28	6.19515
637434.34	4272313.28	6.63773
637484.34	4272313.28	7.25421
637534.34	4272313.28	8.24048
637584.34	4272313.28	10.14239
637634.34	4272313.28	12.8888
637684.34	4272313.28	13.71198
637734.34	4272313.28	14.41168
637769.5	4272311.43	14.57267
637384.34	4272363.28	6.27818
637434.34	4272363.28	6.81518
637484.34	4272363.28	7.65281
637534.34	4272363.28	9.32166
637584.34	4272363.28	15.56953
637634.34	4272363.28	19.11841
637684.34	4272363.28	18.0183
637734.34	4272363.28	18.02881
637769.5	4272361.43	18.20152
637384.34	4272413.28	6.37557
637434.34	4272413.28	7.02666
637484.34	4272413.28	8.16842
637534.34	4272413.28	11.02156
637584.34	4272413.28	29.8803
637634.34	4272413.28	33.01176
637684.34	4272413.28	27.61282
637734.34	4272413.28	27.02644
637769.5	4272411.43	27.77129
637384.34	4272463.28	6.52512
637434.34	4272463.28	7.34137
637484.34	4272463.28	8.88816
637534.34	4272463.28	12.94995
637584.34	4272463.28	30.88983
637634.34	4272463.28	28.18073
637684.34	4272463.28	19.67802
637734.34	4272463.28	18.96421
637769.5	4272461.43	18.93061
637384.34	4272513.28	6.73466
637434.34	4272513.28	7.71681
637484.34	4272513.28	9.59501
637534.34	4272513.28	14.28841
637584.34	4272513.28	33.41548

Annual Average PM10 Ground-Level Concentrations - Sites 2-2 and 2-3

X-coordinate	Y-coordinate	Annual Avg (ug/m3)
637634.34	4272513.28	26.72816
637684.34	4272513.28	17.40523
637734.34	4272513.28	15.53992
637769.5	4272511.43	15.28058
637384.34	4272563.28	6.96005
637434.34	4272563.28	8.07416
637484.34	4272563.28	10.16593
637534.34	4272563.28	15.13632
637584.34	4272563.28	35.3248
637634.34	4272563.28	26.15335
637684.34	4272563.28	16.50375
637734.34	4272563.28	14.24136
637769.5	4272561.43	13.67995
637384.34	4272613.28	7.17785
637434.34	4272613.28	8.38439
637484.34	4272613.28	10.59459
637534.34	4272613.28	15.70593
637584.34	4272613.28	37.11307
637634.34	4272613.28	25.34601
637684.34	4272613.28	15.84691
637734.34	4272613.28	13.23952
637769.5	4272611.43	12.45224
637384.34	4272663.28	7.37993
637434.34	4272663.28	8.64394
637484.34	4272663.28	10.91359
637534.34	4272663.28	16.12874
637584.34	4272663.28	38.92258
637634.34	4272663.28	24.70129
637684.34	4272663.28	15.34764
637734.34	4272663.28	12.51715
637769.5	4272661.43	11.56035
637384.34	4272713.28	7.56819
637434.34	4272713.28	8.86301
637484.34	4272713.28	11.16081
637534.34	4272713.28	16.47639
637584.34	4272713.28	34.96938
637634.34	4272713.28	24.07036
637684.34	4272713.28	14.96106
637734.34	4272713.28	12.01671
637769.5	4272711.43	10.94403
637384.34	4272763.28	7.75128
637434.34	4272763.28	9.05728
637484.34	4272763.28	11.36747
637534.34	4272763.28	16.78811
637584.34	4272763.28	31.24268

Annual Average PM10 Ground-Level Concentrations - Sites 2-2 and 2-3

X-coordinate	Y-coordinate	Annual Avg (ug/m3)
637634.34	4272763.28	23.37589
637684.34	4272763.28	14.5949
637734.34	4272763.28	11.60736
637769.5	4272761.43	10.49512
637384.34	4272813.28	7.94285
637434.34	4272813.28	9.24545
637484.34	4272813.28	11.55922
637534.34	4272813.28	17.08901
637584.34	4272813.28	31.89255
637634.34	4272813.28	22.834
637684.34	4272813.28	14.22971
637734.34	4272813.28	11.20511
637769.5	4272811.43	10.06805
637384.34	4272863.28	8.16513
637434.34	4272863.28	9.44941
637484.34	4272863.28	11.75677
637534.34	4272863.28	17.40444
637584.34	4272863.28	32.49592
637634.34	4272863.28	22.24252
637684.34	4272863.28	13.84926
637734.34	4272863.28	10.81742
637769.5	4272861.43	9.6572
637734.34	4272913.28	10.44443
637769.5	4272911.43	9.31078
637734.34	4272963.28	10.06164
637769.5	4272961.43	8.9648
637734.34	4273013.28	9.66572
637769.5	4273011.43	8.63526
637029.73	4272937.59	6.39802
637077.15	4272935.73	6.46997
637124.57	4272939.44	6.6553
637164.57	4272939.44	6.76975
637204.57	4272939.44	6.92526
637244.57	4272939.44	7.13615
637284.57	4272939.44	7.41866
637324.57	4272939.44	7.80399
637364.57	4272939.44	8.33308
637404.57	4272939.44	9.07789
637444.57	4272939.44	10.23916
637484.57	4272939.44	12.19824
637524.57	4272939.44	16.22581
637564.57	4272939.44	30.61977
637604.57	4272939.44	37.78872
637644.57	4272939.44	18.63312
637684.57	4272939.44	13.15913

Annual Average PM10 Ground-Level Concentrations - Sites 2-2 and 2-3

X-coordinate	Y-coordinate	Annual Avg (ug/m3)
637029.73	4272977.59	7.55453
637077.15	4272975.73	7.53494
637124.57	4272979.44	7.69824
637164.57	4272979.44	7.69825
637204.57	4272979.44	7.75126
637244.57	4272979.44	7.87557
637284.57	4272979.44	8.08437
637324.57	4272979.44	8.40271
637364.57	4272979.44	8.84891
637404.57	4272979.44	9.53909
637444.57	4272979.44	10.64276
637484.57	4272979.44	12.57088
637524.57	4272979.44	16.64233
637564.57	4272979.44	31.70873
637604.57	4272979.44	39.86587
637644.57	4272979.44	18.00375
637684.57	4272979.44	12.73331
637029.73	4273017.59	11.91372
637077.15	4273015.73	10.91227
637124.57	4273019.44	10.68965
637164.57	4273019.44	9.93048
637204.57	4273019.44	9.5582
637244.57	4273019.44	9.4095
637284.57	4273019.44	9.4088
637324.57	4273019.44	9.55555
637364.57	4273019.44	9.86053
637404.57	4273019.44	10.35631
637444.57	4273019.44	11.36291
637484.57	4273019.44	13.25679
637524.57	4273019.44	17.49513
637564.57	4273019.44	34.35376
637604.57	4273019.44	37.06614
637644.57	4273019.44	17.11482
637684.57	4273019.44	12.25055
637029.73	4273057.59	15.95674
637077.15	4273055.73	11.83274
637124.57	4273059.44	11.44798
637164.57	4273059.44	9.40913
637204.57	4273059.44	11.05272
637244.57	4273059.44	13.01543
637284.57	4273059.44	13.81979
637324.57	4273059.44	12.84292
637364.57	4273059.44	12.42011
637404.57	4273059.44	12.3855
637444.57	4273059.44	12.98812

Annual Average PM10 Ground-Level Concentrations - Sites 2-2 and 2-3

X-coordinate	Y-coordinate	Annual Avg (ug/m3)
637484.57	4273059.44	14.71891
637524.57	4273059.44	19.51707
637564.57	4273059.44	30.93933
637604.57	4273059.44	29.21593
637644.57	4273059.44	15.94125
637684.57	4273059.44	11.70259
637029.73	4273097.59	13.3468
637077.15	4273095.73	14.31215
637124.57	4273099.44	15.03019
637164.57	4273099.44	16.58325
637204.57	4273099.44	18.3585
637244.57	4273099.44	21.01414
637284.57	4273099.44	24.17448
637324.57	4273099.44	13.60984
637364.57	4273099.44	14.83406
637404.57	4273099.44	13.89026
637444.57	4273099.44	16.98963
637484.57	4273099.44	19.94322
637524.57	4273099.44	25.12879
637564.57	4273099.44	32.09509
637604.57	4273099.44	22.90199
637644.57	4273099.44	14.58788
637684.57	4273099.44	11.10693
637029.73	4273137.59	10.37197
637077.15	4273135.73	10.92245
637124.57	4273139.44	11.37518
637164.57	4273139.44	12.11746
637204.57	4273139.44	12.97144
637244.57	4273139.44	13.96036
637284.57	4273139.44	15.18373
637324.57	4273139.44	16.58328
637364.57	4273139.44	18.46074
637404.57	4273139.44	20.93369
637444.57	4273139.44	24.43159
637484.57	4273139.44	30.00574
637524.57	4273139.44	33.71886
637564.57	4273139.44	34.60363
637604.57	4273139.44	18.66154
637644.57	4273139.44	13.2252
637684.57	4273139.44	10.49921
637029.73	4272897.59	5.79479
637077.15	4272895.73	5.90933
637124.57	4272899.44	6.10538
637029.73	4273177.59	8.96799
637077.15	4273175.73	9.3907

Annual Average PM10 Ground-Level Concentrations - Sites 2-2 and 2-3

X-coordinate	Y-coordinate	Annual Avg (ug/m3)
637124.57	4273179.44	9.77821
637164.57	4273179.44	10.30449
637204.57	4273179.44	10.90834
637244.57	4273179.44	11.60265
637164.57	4272899.44	6.26388
637284.57	4273179.44	12.41528
637324.57	4273179.44	13.38429
637364.57	4273179.44	14.62769
637404.57	4273179.44	16.28412
637444.57	4273179.44	18.77953
637484.57	4273179.44	23.89889
637524.57	4273179.44	28.38746
637564.57	4273179.44	23.78731
637604.57	4273179.44	15.63356
637644.57	4273179.44	11.98474
637204.57	4272899.44	6.46141
637684.57	4273179.44	9.88787
637244.57	4272899.44	6.70975
637284.57	4272899.44	7.02224
637324.57	4272899.44	7.44239
637364.57	4272899.44	8.00899
637029.73	4273217.59	8.17834
637077.15	4273215.73	8.56068
637124.57	4273219.44	8.94219
637164.57	4273219.44	9.402
637204.57	4273219.44	9.94348
637244.57	4273219.44	10.58669
637404.57	4272899.44	8.79997
637284.57	4273219.44	11.36468
637324.57	4273219.44	12.37487
637364.57	4273219.44	13.77956
637404.57	4273219.44	16.10564
637444.57	4273219.44	17.7412
637484.57	4273219.44	21.26439
637524.57	4273219.44	22.78054
637564.57	4273219.44	17.16326
637604.57	4273219.44	13.33893
637644.57	4273219.44	10.8858
637444.57	4272899.44	9.97565
637684.57	4273219.44	9.28752
637484.57	4272899.44	11.94469
637524.57	4272899.44	15.93625
637564.57	4272899.44	29.62128
637604.57	4272899.44	37.26519
637029.73	4273257.59	7.71688

Annual Average PM10 Ground-Level Concentrations - Sites 2-2 and 2-3

X-coordinate	Y-coordinate	Annual Avg (ug/m3)
637077.15	4273255.73	8.09442
637124.57	4273259.44	8.52317
637164.57	4273259.44	8.99856
637204.57	4273259.44	9.58405
637244.57	4273259.44	10.33674
637644.57	4272899.44	19.10072
637284.57	4273259.44	11.37028
637324.57	4273259.44	13.01683
637364.57	4273259.44	16.53132
637404.57	4273259.44	16.85459
637444.57	4273259.44	24.88116
637484.57	4273259.44	19.64876
637524.57	4273259.44	16.26719
637564.57	4273259.44	13.67264
637604.57	4273259.44	11.58227
637644.57	4273259.44	9.93567
637684.57	4272899.44	13.53009
637684.57	4273259.44	8.7136
637044.57	4273299.44	7.59889
637084.57	4273299.44	7.96717
637124.57	4273299.44	8.43003
637164.57	4273299.44	9.02997
637204.57	4273299.44	9.8444
637244.57	4273299.44	11.11269
637284.57	4273299.44	13.57384
637324.57	4273299.44	14.74378
637364.57	4273299.44	19.83012
637404.57	4273299.44	19.23207
637444.57	4273299.44	16.35475
637484.57	4273299.44	14.56486
637524.57	4273299.44	12.9923
637564.57	4273299.44	11.5283
637604.57	4273299.44	10.24169
637644.57	4273299.44	9.11823
637684.57	4273299.44	8.18745
637044.57	4273339.44	7.61062
637084.57	4273339.44	8.10376
637124.57	4273339.44	8.77409
637164.57	4273339.44	9.79435
637204.57	4273339.44	11.62455
637244.57	4273339.44	12.44257
637284.57	4273339.44	15.29454
637324.57	4273339.44	19.61245
637364.57	4273339.44	15.90748
637404.57	4273339.44	14.08014

Annual Average PM10 Ground-Level Concentrations - Sites 2-2 and 2-3

X-coordinate	Y-coordinate	Annual Avg (ug/m3)
637444.57	4273339.44	12.92161
637484.57	4273339.44	11.95268
637524.57	4273339.44	11.00522
637564.57	4273339.44	10.06905
637604.57	4273339.44	9.20277
636389.02	4272846.2	3.76011
636429.02	4272846.2	3.84795
636469.02	4272846.2	3.93739
636509.02	4272846.2	4.02872
636549.02	4272846.2	4.12361
636589.02	4272846.2	4.22112
636629.02	4272846.2	4.31856
636669.02	4272846.2	4.41826
636709.02	4272846.2	4.51984
636749.02	4272846.2	4.62289
636789.02	4272846.2	4.72705
636829.02	4272846.2	4.82868
636869.02	4272846.2	4.92685
636909.02	4272846.2	5.02294
636949.02	4272846.2	5.13521
636989.02	4272846.2	5.23036
636389.02	4272886.2	4.0491
636429.02	4272886.2	4.14556
636469.02	4272886.2	4.24177
636509.02	4272886.2	4.34209
636549.02	4272886.2	4.44705
636589.02	4272886.2	4.55309
636629.02	4272886.2	4.66201
636669.02	4272886.2	4.77248
636709.02	4272886.2	4.8846
636749.02	4272886.2	4.99902
636789.02	4272886.2	5.11113
636829.02	4272886.2	5.21181
636869.02	4272886.2	5.29898
636909.02	4272886.2	5.38481
636949.02	4272886.2	5.49836
636989.02	4272886.2	5.56457
636389.02	4272926.2	4.49368
636429.02	4272926.2	4.60763
636469.02	4272926.2	4.72447
636509.02	4272926.2	4.84374
636549.02	4272926.2	4.96908
636589.02	4272926.2	5.0978
636629.02	4272926.2	5.23062
636669.02	4272926.2	5.36759

Annual Average PM10 Ground-Level Concentrations - Sites 2-2 and 2-3

X-coordinate	Y-coordinate	Annual Avg (ug/m3)
636709.02	4272926.2	5.50538
636749.02	4272926.2	5.64688
636789.02	4272926.2	5.77554
636829.02	4272926.2	5.87297
636869.02	4272926.2	5.93359
636909.02	4272926.2	5.97797
636949.02	4272926.2	6.02961
636989.02	4272926.2	6.10391
636389.02	4272966.2	5.29043
636429.02	4272966.2	5.44993
636469.02	4272966.2	5.61546
636509.02	4272966.2	5.78792
636549.02	4272966.2	5.97094
636589.02	4272966.2	6.16453
636629.02	4272966.2	6.36795
636669.02	4272966.2	6.58256
636709.02	4272966.2	6.80749
636749.02	4272966.2	7.03693
636789.02	4272966.2	7.24062
636829.02	4272966.2	7.30966
636869.02	4272966.2	7.26794
636909.02	4272966.2	7.21928
636949.02	4272966.2	7.14313
636989.02	4272966.2	7.0925
636389.02	4273006.2	7.18585
636429.02	4273006.2	7.51258
636469.02	4273006.2	7.89206
636509.02	4273006.2	8.30342
636549.02	4273006.2	8.76457
636589.02	4273006.2	9.288
636629.02	4273006.2	9.88789
636669.02	4273006.2	10.57922
636709.02	4273006.2	11.39801
636749.02	4273006.2	12.35493
636789.02	4273006.2	10.96829
636829.02	4273006.2	10.40575
636869.02	4273006.2	12.05806
636909.02	4273006.2	11.32658
636949.02	4273006.2	10.75417
636989.02	4273006.2	10.23803
636389.02	4273046.2	8.69044
636429.02	4273046.2	9.60507
636469.02	4273046.2	9.32422
636509.02	4273046.2	10.35946
636549.02	4273046.2	10.28737

Annual Average PM10 Ground-Level Concentrations - Sites 2-2 and 2-3

X-coordinate	Y-coordinate	Annual Avg (ug/m3)
636589.02	4273046.2	10.38722
636629.02	4273046.2	15.28983
636669.02	4273046.2	16.29893
636709.02	4273046.2	21.85899
636749.02	4273046.2	20.5097
636789.02	4273046.2	19.31385
636829.02	4273046.2	20.01017
636869.02	4273046.2	21.54478
636909.02	4273046.2	16.08425
636949.02	4273046.2	16.03669
636989.02	4273046.2	11.14835
636389.02	4272806.2	3.56541
636429.02	4272806.2	3.64871
636469.02	4272806.2	3.73343
636389.02	4273086.2	15.87093
636429.02	4273086.2	15.21289
636469.02	4273086.2	14.65714
636509.02	4273086.2	14.12946
636549.02	4273086.2	13.66382
636589.02	4273086.2	13.25168
636509.02	4272806.2	3.81973
636629.02	4273086.2	12.88555
636669.02	4273086.2	12.55597
636709.02	4273086.2	12.26054
636749.02	4273086.2	11.99878
636789.02	4273086.2	11.84597
636829.02	4273086.2	12.06812
636869.02	4273086.2	12.53332
636909.02	4273086.2	13.04642
636949.02	4273086.2	13.60804
636989.02	4273086.2	14.22323
636549.02	4272806.2	3.90816
636589.02	4272806.2	3.99775
636629.02	4272806.2	4.08964
636669.02	4272806.2	4.18435
636709.02	4272806.2	4.27985
636389.02	4273126.2	10.23612
636429.02	4273126.2	10.05438
636469.02	4273126.2	9.92848
636509.02	4273126.2	9.79641
636549.02	4273126.2	9.67356
636589.02	4273126.2	9.56338
636749.02	4272806.2	4.37745
636629.02	4273126.2	9.46719
636669.02	4273126.2	9.38253

Annual Average PM10 Ground-Level Concentrations - Sites 2-2 and 2-3

X-coordinate	Y-coordinate	Annual Avg (ug/m3)
636709.02	4273126.2	9.31043
636749.02	4273126.2	9.26219
636789.02	4273126.2	9.28198
636829.02	4273126.2	9.43169
636869.02	4273126.2	9.68594
636909.02	4273126.2	9.9773
636949.02	4273126.2	10.28712
636989.02	4273126.2	10.61703
636789.02	4272806.2	4.47676
636829.02	4272806.2	4.57669
636869.02	4272806.2	4.67784
636909.02	4272806.2	4.78241
636949.02	4272806.2	4.91384
636389.02	4273166.2	8.05429
636429.02	4273166.2	8.00243
636469.02	4273166.2	7.96778
636509.02	4273166.2	7.93993
636549.02	4273166.2	7.91303
636589.02	4273166.2	7.89285
636989.02	4272806.2	5.00351
636629.02	4273166.2	7.88059
636669.02	4273166.2	7.87616
636709.02	4273166.2	7.88205
636749.02	4273166.2	7.90994
636789.02	4273166.2	7.98041
636829.02	4273166.2	8.11098
636869.02	4273166.2	8.29754
636909.02	4273166.2	8.51639
636949.02	4273166.2	8.75142
636989.02	4273166.2	9.0033
636389.02	4273206.2	6.87822
636429.02	4273206.2	6.87595
636469.02	4273206.2	6.87905
636509.02	4273206.2	6.89612
636549.02	4273206.2	6.91115
636589.02	4273206.2	6.93174
636629.02	4273206.2	6.95866
636669.02	4273206.2	6.99314
636709.02	4273206.2	7.03774
636749.02	4273206.2	7.10092
636789.02	4273206.2	7.1927
636829.02	4273206.2	7.31973
636869.02	4273206.2	7.4819
636909.02	4273206.2	7.6717
636949.02	4273206.2	7.87995

Annual Average PM10 Ground-Level Concentrations - Sites 2-2 and 2-3

X-coordinate	Y-coordinate	Annual Avg (ug/m3)
636989.02	4273206.2	8.10591
636389.02	4273246.2	6.13515
636429.02	4273246.2	6.1583
636469.02	4273246.2	6.18612
636509.02	4273246.2	6.22013
636549.02	4273246.2	6.26284
636589.02	4273246.2	6.30708
636629.02	4273246.2	6.35765
636669.02	4273246.2	6.41583
636709.02	4273246.2	6.48448
636749.02	4273246.2	6.56854
636789.02	4273246.2	6.67334
636829.02	4273246.2	6.80283
636869.02	4273246.2	6.95827
636909.02	4273246.2	7.13894
636949.02	4273246.2	7.33975
636989.02	4273246.2	7.56432
635706.79	4272890.75	2.36625
635746.79	4272890.75	2.50471
635786.79	4272890.75	2.6408
635826.79	4272890.75	2.77077
635866.79	4272890.75	2.89232
635906.79	4272890.75	3.00413
635946.79	4272890.75	3.09159
635986.79	4272890.75	3.1817
636026.79	4272890.75	3.26755
636066.79	4272890.75	3.35418
636106.79	4272890.75	3.43816
636146.79	4272890.75	3.53327
636186.79	4272890.75	3.61838
636226.79	4272890.75	3.70697
636266.79	4272890.75	3.79544
636306.79	4272890.75	3.8914
636346.79	4272890.75	3.98157
635706.79	4272930.75	2.53903
635746.79	4272930.75	2.71
635786.79	4272930.75	2.87808
635826.79	4272930.75	3.03849
635866.79	4272930.75	3.18257
635906.79	4272930.75	3.31058
635946.79	4272930.75	3.41462
635986.79	4272930.75	3.51434
636026.79	4272930.75	3.61107
636066.79	4272930.75	3.71361
636106.79	4272930.75	3.81306

Annual Average PM10 Ground-Level Concentrations - Sites 2-2 and 2-3

X-coordinate	Y-coordinate	Annual Avg (ug/m3)
636146.79	4272930.75	3.90995
636186.79	4272930.75	4.01341
636226.79	4272930.75	4.11868
636266.79	4272930.75	4.22337
636306.79	4272930.75	4.32889
636346.79	4272930.75	4.4412
635706.79	4272970.75	2.78925
635746.79	4272970.75	3.01354
635786.79	4272970.75	3.24241
635826.79	4272970.75	3.45945
635866.79	4272970.75	3.64627
635906.79	4272970.75	3.79381
635946.79	4272970.75	3.92576
635986.79	4272970.75	4.048
636026.79	4272970.75	4.16923
636066.79	4272970.75	4.29384
636106.79	4272970.75	4.41735
636146.79	4272970.75	4.54315
636186.79	4272970.75	4.67811
636226.79	4272970.75	4.81721
636266.79	4272970.75	4.95796
636306.79	4272970.75	5.10371
636346.79	4272970.75	5.25559
635706.79	4273010.75	3.17421
635746.79	4273010.75	3.50289
635786.79	4273010.75	3.86331
635826.79	4273010.75	4.22341
635866.79	4273010.75	4.50447
635906.79	4273010.75	4.70373
635946.79	4273010.75	4.88222
635986.79	4273010.75	5.06109
636026.79	4273010.75	5.24478
636066.79	4273010.75	5.4369
636106.79	4273010.75	5.64648
636146.79	4273010.75	5.85782
636186.79	4273010.75	6.09598
636226.79	4273010.75	6.34691
636266.79	4273010.75	6.61371
636306.79	4273010.75	6.90291
636346.79	4273010.75	7.21854
635706.79	4273050.75	3.8402
635746.79	4273050.75	4.41858
635786.79	4273050.75	5.17901
635826.79	4273050.75	6.04464
635866.79	4273050.75	6.62168

Annual Average PM10 Ground-Level Concentrations - Sites 2-2 and 2-3

X-coordinate	Y-coordinate	Annual Avg (ug/m3)
635906.79	4273050.75	7.01701
635946.79	4273050.75	7.44616
635986.79	4273050.75	7.9029
636026.79	4273050.75	8.41828
636066.79	4273050.75	9.02219
636106.79	4273050.75	9.72654
636146.79	4273050.75	10.51963
636186.79	4273050.75	11.52956
636226.79	4273050.75	9.68334
636266.79	4273050.75	8.05553
636306.79	4273050.75	8.52636
636346.79	4273050.75	8.99676
635706.79	4273090.75	5.39881
635746.79	4273090.75	6.82479
635786.79	4273090.75	9.76553
635826.79	4273090.75	7.92613
635866.79	4273090.75	8.20718
635906.79	4273090.75	6.6309
635946.79	4273090.75	8.88027
635986.79	4273090.75	9.49854
636026.79	4273090.75	10.01865
636066.79	4273090.75	9.60492
636106.79	4273090.75	14.23644
636146.79	4273090.75	20.60223
636186.79	4273090.75	19.20881
636226.79	4273090.75	18.10459
636266.79	4273090.75	17.14589
636306.79	4273090.75	16.27156
636346.79	4273090.75	15.51874
635706.79	4272850.75	2.24235
635746.79	4272850.75	2.35802
635786.79	4272850.75	2.47346
635706.79	4273130.75	11.29858
635746.79	4273130.75	9.57516
635786.79	4273130.75	16.16243
635826.79	4273130.75	15.84357
635866.79	4273130.75	14.30195
635906.79	4273130.75	13.66643
635826.79	4272850.75	2.58526
635946.79	4273130.75	13.12577
635986.79	4273130.75	12.65502
636026.79	4273130.75	12.23518
636066.79	4273130.75	11.85915
636106.79	4273130.75	11.52094
636146.79	4273130.75	11.21147

Annual Average PM10 Ground-Level Concentrations - Sites 2-2 and 2-3

X-coordinate	Y-coordinate	Annual Avg (ug/m3)
636186.79	4273130.75	10.92896
636226.79	4273130.75	10.68253
636266.79	4273130.75	10.47184
636306.79	4273130.75	10.26559
635866.79	4272850.75	2.69193
636346.79	4273130.75	10.07838
635906.79	4272850.75	2.79198
635946.79	4272850.75	2.87771
635986.79	4272850.75	2.95961
636026.79	4272850.75	3.0388
635706.79	4273170.75	20.18453
635746.79	4273170.75	14.37341
635786.79	4273170.75	11.40249
635826.79	4273170.75	9.82235
635866.79	4273170.75	9.22978
635906.79	4273170.75	9.01297
636066.79	4272850.75	3.11834
635946.79	4273170.75	8.85486
635986.79	4273170.75	8.71953
636026.79	4273170.75	8.59906
636066.79	4273170.75	8.4867
636106.79	4273170.75	8.38314
636146.79	4273170.75	8.2861
636186.79	4273170.75	8.19905
636226.79	4273170.75	8.12741
636266.79	4273170.75	8.06099
636306.79	4273170.75	7.99734
636106.79	4272850.75	3.19817
636346.79	4273170.75	7.94024
636146.79	4272850.75	3.27864
636186.79	4272850.75	3.36011
636226.79	4272850.75	3.44348
636266.79	4272850.75	3.52675
635706.79	4273210.75	10.64891
635746.79	4273210.75	9.1251
635786.79	4273210.75	8.10476
635826.79	4273210.75	7.48362
635866.79	4273210.75	7.18751
635906.79	4273210.75	7.07488
636306.79	4272850.75	3.60966
635946.79	4273210.75	7.01653
635986.79	4273210.75	6.97243
636026.79	4273210.75	6.93568
636066.79	4273210.75	6.90347
636106.79	4273210.75	6.87381

Annual Average PM10 Ground-Level Concentrations - Sites 2-2 and 2-3

X-coordinate	Y-coordinate	Annual Avg (ug/m3)
636146.79	4273210.75	6.84705
636186.79	4273210.75	6.82801
636226.79	4273210.75	6.81283
636266.79	4273210.75	6.79953
636306.79	4273210.75	6.79039
636346.79	4272850.75	3.69545
636346.79	4273210.75	6.78395
635706.79	4273250.75	7.63078
635746.79	4273250.75	6.99342
635786.79	4273250.75	6.52662
635826.79	4273250.75	6.22382
635866.79	4273250.75	6.06166
635906.79	4273250.75	5.99747
635946.79	4273250.75	5.97671
635986.79	4273250.75	5.97056
636026.79	4273250.75	5.9695
636066.79	4273250.75	5.97085
636106.79	4273250.75	5.97333
636146.79	4273250.75	5.98013
636186.79	4273250.75	5.98826
636226.79	4273250.75	5.99996
636266.79	4273250.75	6.014
636306.79	4273250.75	6.02937
636346.79	4273250.75	6.04761
635706.79	4273290.75	6.11952
635746.79	4273290.75	5.81858
635786.79	4273290.75	5.58372
635826.79	4273290.75	5.42398
635866.79	4273290.75	5.33482
635906.79	4273290.75	5.30115
635946.79	4273290.75	5.30037
635986.79	4273290.75	5.31271
636026.79	4273290.75	5.33059
636066.79	4273290.75	5.34937
636106.79	4273290.75	5.36897
636146.79	4273290.75	5.39135
636186.79	4273290.75	5.41672
636226.79	4273290.75	5.44343
636266.79	4273290.75	5.4721
636306.79	4273290.75	5.5026
636346.79	4273290.75	5.53583
637033.84	4272854.63	5.41733
637081.26	4272852.78	5.55908
637128.67	4272856.49	5.76264
637168.67	4272856.49	5.94723

Annual Average PM10 Ground-Level Concentrations - Sites 2-2 and 2-3

X-coordinate	Y-coordinate	Annual Avg (ug/m3)
637208.67	4272856.49	6.16753
637248.67	4272856.49	6.4402
637288.67	4272856.49	6.78185
637338.13	4272856.49	7.35853
637042.2	4272812.8	5.19755
637089.62	4272810.94	5.35552
637137.04	4272814.65	5.56929
637177.04	4272814.65	5.76813
637217.04	4272814.65	6.00541
637257.04	4272814.65	6.2966
637297.04	4272814.65	6.66635
637346.5	4272814.65	7.28684
635362.14	4273012.4	1.6267
635402.14	4273012.4	1.70731
635442.14	4273012.4	1.80285
635482.14	4273012.4	1.91695
635522.14	4273012.4	2.05953
635562.14	4273012.4	2.24146
635602.14	4273012.4	2.46182
635642.14	4273012.4	2.72386
635682.14	4273012.4	3.00593
635362.14	4273052.4	1.65402
635402.14	4273052.4	1.74448
635442.14	4273052.4	1.85594
635482.14	4273052.4	1.99564
635522.14	4273052.4	2.18059
635562.14	4273052.4	2.4335
635602.14	4273052.4	2.76977
635642.14	4273052.4	3.16904
635682.14	4273052.4	3.5856
635362.14	4273092.4	1.68294
635402.14	4273092.4	1.78522
635442.14	4273092.4	1.9169
635482.14	4273092.4	2.09452
635522.14	4273092.4	2.3511
635562.14	4273092.4	2.74583
635602.14	4273092.4	3.30924
635642.14	4273092.4	4.01141
635682.14	4273092.4	4.85558
635362.14	4273132.4	1.71211
635402.14	4273132.4	1.82812
635442.14	4273132.4	1.98489
635482.14	4273132.4	2.21753
635522.14	4273132.4	2.61379
635562.14	4273132.4	3.34754

Annual Average PM10 Ground-Level Concentrations - Sites 2-2 and 2-3

X-coordinate	Y-coordinate	Annual Avg (ug/m3)
635602.14	4273132.4	4.52161
635642.14	4273132.4	6.11194
635682.14	4273132.4	8.71956
635362.14	4273172.4	1.73915
635402.14	4273172.4	1.87095
635442.14	4273172.4	2.0615
635482.14	4273172.4	2.37943
635522.14	4273172.4	3.05814
635562.14	4273172.4	5.03598
635602.14	4273172.4	9.08943
635642.14	4273172.4	8.30143
635682.14	4273172.4	10.39648
635362.14	4273212.4	1.76518
635402.14	4273212.4	1.91663
635442.14	4273212.4	2.14708
635482.14	4273212.4	2.57457
635522.14	4273212.4	3.82773
635562.14	4273212.4	5.15931
635602.14	4273212.4	15.13681
635642.14	4273212.4	14.97648
635682.14	4273212.4	11.76523
635362.14	4272972.4	1.60094
635402.14	4272972.4	1.67384
635442.14	4272972.4	1.75714
635362.14	4273252.4	1.80117
635402.14	4273252.4	1.9751
635442.14	4273252.4	2.25682
635482.14	4273252.4	2.82198
635522.14	4273252.4	4.47998
635562.14	4273252.4	9.32952
635482.14	4272972.4	1.85327
635602.14	4273252.4	10.06005
635642.14	4273252.4	8.96293
635682.14	4273252.4	8.02723
635522.14	4272972.4	1.97032
635562.14	4272972.4	2.10505
635602.14	4272972.4	2.26975
635642.14	4272972.4	2.45852
635682.14	4272972.4	2.66687
635362.14	4273292.4	1.85236
635402.14	4273292.4	2.05401
635442.14	4273292.4	2.37404
635482.14	4273292.4	2.95669
635522.14	4273292.4	4.11563
635562.14	4273292.4	5.76359

Annual Average PM10 Ground-Level Concentrations - Sites 2-2 and 2-3

X-coordinate	Y-coordinate	Annual Avg (ug/m3)
635602.14	4273292.4	6.66835
635642.14	4273292.4	6.5899
635682.14	4273292.4	6.27565
635362.14	4273332.4	1.90254
635402.14	4273332.4	2.11129
635442.14	4273332.4	2.42553
635482.14	4273332.4	2.92367
635522.14	4273332.4	3.66117
635562.14	4273332.4	4.48433
635602.14	4273332.4	5.10201
635642.14	4273332.4	5.30177
635682.14	4273332.4	5.24556
635362.14	4273372.4	1.93542
635402.14	4273372.4	2.13975
635442.14	4273372.4	2.4266
635482.14	4273372.4	2.8243
635522.14	4273372.4	3.3168
635562.14	4273372.4	3.8205
635602.14	4273372.4	4.24641
635642.14	4273372.4	4.49424
635682.14	4273372.4	4.56157
635362.14	4273412.4	1.95373
635402.14	4273412.4	2.1468
635442.14	4273412.4	2.39819
635482.14	4273412.4	2.71157
635522.14	4273412.4	3.06249
635562.14	4273412.4	3.4082
635602.14	4273412.4	3.71946
635642.14	4273412.4	3.95059
635682.14	4273412.4	4.07192
638859.19	4268358.94	11.66143
638899.19	4268358.94	11.70839
638299.19	4268318.94	4.24455
638339.19	4268318.94	4.40579
638379.19	4268318.94	4.65781
638419.19	4268318.94	5.04156
638459.19	4268318.94	5.53061
638499.19	4268318.94	6.03973
638539.19	4268318.94	6.66846
638579.19	4268318.94	7.40898
638619.19	4268318.94	8.21404
638659.19	4268318.94	8.9516
638699.19	4268318.94	9.21638
638739.19	4268318.94	9.38481
638779.19	4268318.94	9.61903

Annual Average PM10 Ground-Level Concentrations - Sites 2-2 and 2-3

X-coordinate	Y-coordinate	Annual Avg (ug/m3)
638819.19	4268318.94	9.84518
638859.19	4268318.94	9.99902
638899.19	4268318.94	10.05879
638299.19	4268358.94	4.50664
638339.19	4268358.94	4.80733
638379.19	4268358.94	5.1542
638419.19	4268358.94	5.56649
638459.19	4268358.94	6.08417
638499.19	4268358.94	6.77177
638539.19	4268358.94	7.71024
638579.19	4268358.94	9.0145
638619.19	4268358.94	10.55048
638659.19	4268358.94	11.06088
638699.19	4268358.94	10.87333
638739.19	4268358.94	10.9691
638779.19	4268358.94	11.23178
638819.19	4268358.94	11.4898
636658.03	4273418.65	5.33568
636658.03	4273458.65	5.28447
636658.03	4273498.65	5.30729
636658.03	4273538.65	5.43195
636658.03	4273578.65	5.72374
636658.03	4273618.65	6.36622
636658.03	4273658.65	8.06931
636658.03	4273698.65	10.56362
636658.03	4273738.65	15.53639
636658.03	4273778.65	10.30848
636658.03	4273818.65	8.23578
636658.03	4273858.65	7.07993
636680.85	4273377.61	5.52046
636730.85	4273377.61	5.67973
636780.85	4273377.61	5.86518
636830.85	4273377.61	6.08659
636880.85	4273377.61	6.35553
636930.85	4273377.61	6.69016
636980.85	4273377.61	7.13125
637030.85	4273377.61	7.72991
637080.85	4273377.61	8.65274
637130.85	4273377.61	10.42628
637180.85	4273377.61	13.57921
637230.85	4273377.61	15.26677
637280.85	4273377.61	16.56754
637330.85	4273377.61	13.59797
637380.85	4273377.61	12.15944
637430.85	4273377.61	11.23177

Annual Average PM10 Ground-Level Concentrations - Sites 2-2 and 2-3

X-coordinate	Y-coordinate	Annual Avg (ug/m3)
637480.85	4273377.61	10.42683
637530.85	4273377.61	9.6007
637580.85	4273377.61	8.77724
636730.85	4273427.61	5.59341
636780.85	4273427.61	5.82668
636830.85	4273427.61	6.11257
636880.85	4273427.61	6.48191
636930.85	4273427.61	6.9828
636980.85	4273427.61	7.74369
637030.85	4273427.61	9.07881
637080.85	4273427.61	12.48049
637130.85	4273427.61	13.10477
637180.85	4273427.61	17.58093
637230.85	4273427.61	13.51501
637280.85	4273427.61	11.70179
637330.85	4273427.61	10.72276
637380.85	4273427.61	10.05316
637430.85	4273427.61	9.5115
637480.85	4273427.61	8.98565
636730.85	4273477.61	5.64394
636780.85	4273477.61	5.96634
636830.85	4273477.61	6.39617
636880.85	4273477.61	7.02723
636930.85	4273477.61	8.07602
636980.85	4273477.61	10.41755
637030.85	4273477.61	11.74819
637080.85	4273477.61	19.61543
637130.85	4273477.61	13.79443
637180.85	4273477.61	11.55609
637230.85	4273477.61	10.35936
637280.85	4273477.61	9.62619
637330.85	4273477.61	9.11864
637380.85	4273477.61	8.71022
637430.85	4273477.61	8.3354
637480.85	4273477.61	7.96947
636730.85	4273527.61	5.90795
636780.85	4273527.61	6.4462
636830.85	4273527.61	7.29915
636880.85	4273527.61	9.0097
636930.85	4273527.61	12.14745
636980.85	4273527.61	12.71661
637030.85	4273527.61	14.65418
637080.85	4273527.61	11.66756
637130.85	4273527.61	10.19018
637180.85	4273527.61	9.32387

Annual Average PM10 Ground-Level Concentrations - Sites 2-2 and 2-3

X-coordinate	Y-coordinate	Annual Avg (ug/m3)
637230.85	4273527.61	8.76146
637280.85	4273527.61	8.35944
637330.85	4273527.61	8.04519
637380.85	4273527.61	7.75609
636730.85	4273577.61	6.66824
636780.85	4273577.61	7.97249
636830.85	4273577.61	11.44325
636880.85	4273577.61	13.23016
636930.85	4273577.61	16.07596
636980.85	4273577.61	12.05072
637030.85	4273577.61	10.20599
637080.85	4273577.61	9.16636
637130.85	4273577.61	8.50904
637180.85	4273577.61	8.06958
637230.85	4273577.61	7.73921
637280.85	4273577.61	7.47652
636730.85	4273627.61	9.51611
636780.85	4273627.61	10.82279
636830.85	4273627.61	18.40119
636880.85	4273627.61	12.68504
636930.85	4273627.61	10.36241
636980.85	4273627.61	9.13611
637030.85	4273627.61	8.37066
637080.85	4273627.61	7.85507
637130.85	4273627.61	7.48737
637180.85	4273627.61	7.21093
636730.85	4273677.61	16.40953
636780.85	4273677.61	13.66805
636830.85	4273677.61	10.68481
636880.85	4273677.61	9.18851
636930.85	4273677.61	8.29438
636980.85	4273677.61	7.70498
636730.85	4273727.61	11.15743
636780.85	4273727.61	9.33702
636830.85	4273727.61	8.29008
636880.85	4273727.61	7.62516
636930.85	4273727.61	7.15979
636730.85	4273777.61	8.34691
636780.85	4273777.61	7.58425
636830.85	4273777.61	7.06252
636880.85	4273777.61	6.68807
636730.85	4273827.61	6.99834
636780.85	4273827.61	6.58605
636830.85	4273827.61	6.27981
636299.24	4273640.64	3.91808

Annual Average PM10 Ground-Level Concentrations - Sites 2-2 and 2-3

X-coordinate	Y-coordinate	Annual Avg (ug/m3)
636349.24	4273640.64	4.09245
636399.24	4273640.64	4.31075
636449.24	4273640.64	4.57983
636499.24	4273640.64	4.90912
636549.24	4273640.64	5.3226
636599.24	4273640.64	5.90254
636299.24	4273690.64	3.89771
636349.24	4273690.64	4.13598
636399.24	4273690.64	4.45251
636449.24	4273690.64	4.85954
636499.24	4273690.64	5.3919
636549.24	4273690.64	6.18782
636599.24	4273690.64	7.64916
636299.24	4273740.64	3.94006
636349.24	4273740.64	4.30148
636399.24	4273740.64	4.82272
636449.24	4273740.64	5.56244
636499.24	4273740.64	6.76037
636549.24	4273740.64	9.54133
636599.24	4273740.64	10.65828
636299.24	4273790.64	4.0943
636349.24	4273790.64	4.74826
636399.24	4273790.64	5.82754
636449.24	4273790.64	7.93008
636499.24	4273790.64	11.74926
636549.24	4273790.64	19.42248
636599.24	4273790.64	12.4437
636299.24	4273840.64	4.52281
636349.24	4273840.64	6.17253
636399.24	4273840.64	10.74354
636449.24	4273840.64	12.37172
636499.24	4273840.64	13.68028
636549.24	4273840.64	10.25247
636599.24	4273840.64	8.62215
636299.24	4273890.64	6.07368
636349.24	4273890.64	8.72574
636399.24	4273890.64	14.96341
636449.24	4273890.64	10.66536
636499.24	4273890.64	8.76769
636549.24	4273890.64	7.68405
636599.24	4273890.64	7.00134
636299.24	4273940.64	7.94435
636349.24	4273940.64	10.46263
636399.24	4273940.64	8.63997
636449.24	4273940.64	7.59828

Annual Average PM10 Ground-Level Concentrations - Sites 2-2 and 2-3

X-coordinate	Y-coordinate	Annual Avg (ug/m3)
636499.24	4273940.64	6.91922
636549.24	4273940.64	6.42922
636299.24	4273990.64	5.75463
636349.24	4273990.64	6.80594
636399.24	4273990.64	6.65205
636449.24	4273990.64	6.22082
636499.24	4273990.64	5.90322
636299.24	4274040.64	4.77561
636349.24	4274040.64	5.4054
636399.24	4274040.64	5.56524
636449.24	4274040.64	5.37782
636299.24	4274090.64	4.27796
636349.24	4274090.64	4.66438
636399.24	4274090.64	4.89689
636129.86	4273815.7	3.26051
636179.86	4273815.7	3.41373
636229.86	4273815.7	3.63236
636279.86	4273815.7	4.0225
636129.86	4273865.7	3.2151
636179.86	4273865.7	3.39955
636229.86	4273865.7	3.70998
636279.86	4273865.7	4.41371
636129.86	4273915.7	3.18122
636179.86	4273915.7	3.4037
636229.86	4273915.7	3.83532
636279.86	4273915.7	5.34378
636129.86	4273965.7	3.16426
636179.86	4273965.7	3.42898
636229.86	4273965.7	3.98777
636279.86	4273965.7	5.48214
636129.86	4274015.7	3.15248
636179.86	4274015.7	3.4218
636229.86	4274015.7	3.89726
636279.86	4274015.7	4.75937
636129.86	4274065.7	3.11598
636179.86	4274065.7	3.37244
636229.86	4274065.7	3.75119
636279.86	4274065.7	4.27109
636129.86	4274115.7	3.06979
636179.86	4274115.7	3.2947
636229.86	4274115.7	3.59556
636544.37	4273597.92	4.98912
636594.37	4273597.92	5.33957
637879.71	4269502.9	13.90436
637879.71	4269542.9	13.43061

Annual Average PM10 Ground-Level Concentrations - Sites 2-2 and 2-3

X-coordinate	Y-coordinate	Annual Avg (ug/m3)
637879.71	4269582.9	13.12358
637879.71	4269622.9	12.93798
637879.71	4269662.9	12.84383
637879.71	4269702.9	12.81355
637879.71	4269742.9	12.82818
637879.71	4269782.9	12.87646
637879.71	4269822.9	12.96694
637879.71	4269862.9	13.09346
637879.71	4269902.9	13.25928
637879.71	4269942.9	13.47906
637961.45	4269438.76	13.26627
638001.45	4269438.76	13.05246
638041.45	4269438.76	13.19632
637976.6	4269472.54	12.98512
637838.22	4269470.47	15.8093
637927.26	4269472.54	13.4187
638028.73	4269468.4	13.12189
637211.46	4269455.35	3.71846
637251.46	4269455.35	4.01697
637209.92	4269402.06	3.50911
637249.92	4269402.06	3.77338
637033.01	4273681.78	7.2066
637083.01	4273681.78	6.91772
637133.01	4273681.78	6.70128
636724.97	4273887.14	6.0763
636774.97	4273887.14	5.83742
636824.97	4273887.14	5.64952
636657.19	4273890.16	6.46918
636599.81	4273542.86	5.11063
637727.34	4273057.81	9.54631
637777.34	4273057.81	8.14749
637729.67	4273102.97	9.06826
637779.67	4273102.97	7.80805
637729.61	4273147.3	8.68279
637779.61	4273147.3	7.54486
637727.04	4273188.37	8.38961
637777.04	4273188.37	7.33883
636997.77	4273339.17	7.1721
639124.03	4268718.19	43.0796
639221.21	4268724.66	12.9707
639261.21	4268724.66	9.47342
639301.21	4268724.66	7.58125
639341.21	4268724.66	6.37292
639179.58	4268724.16	22.23897
638980.01	4268478.95	20.73202

Annual Average PM10 Ground-Level Concentrations - Sites 2-2 and 2-3

X-coordinate	Y-coordinate	Annual Avg (ug/m3)
639020.01	4268478.95	19.27644
639060.01	4268478.95	17.69895
638980.01	4268518.95	29.24303
639020.01	4268518.95	26.46467
639060.01	4268518.95	23.66549
638980.01	4268558.95	51.26522
639020.01	4268558.95	43.49814
639060.01	4268558.95	37.0003
639096.78	4268480.22	16.20629
639136.78	4268480.22	14.24923
639176.78	4268480.22	12.11859
639096.78	4268520.22	21.18679
639136.78	4268520.22	17.8825
639176.78	4268520.22	14.19172
639096.78	4268560.22	31.90594
639136.78	4268560.22	24.99083
639176.78	4268560.22	17.08073
639174.9	4268600.45	21.57506
639214.9	4268600.45	12.42153
639254.9	4268600.45	9.04413
639294.9	4268600.45	7.26531
639334.9	4268600.45	6.14683
639134.9	4268640.45	86.48766
639174.9	4268640.45	24.88332
639214.9	4268640.45	12.78961
639254.9	4268640.45	9.16415
639294.9	4268640.45	7.3374
639334.9	4268640.45	6.20101
639134.9	4268680.45	64.0877
639174.9	4268680.45	25.96628
639214.9	4268680.45	13.48757
639254.9	4268680.45	9.54642
639294.9	4268680.45	7.56515
639334.9	4268680.45	6.35087
639134.9	4268600.45	49.8002
639257.44	4268480.79	8.02434
639297.44	4268480.79	6.76428
639337.44	4268480.79	5.86729
639257.44	4268520.79	8.41594
639297.44	4268520.79	6.99069
639337.44	4268520.79	6.00143
639257.44	4268560.79	8.75213
639297.44	4268560.79	7.13846
639337.44	4268560.79	6.06949
639217.43	4268481.84	9.8773

Annual Average PM10 Ground-Level Concentrations - Sites 2-2 and 2-3

X-coordinate	Y-coordinate	Annual Avg (ug/m3)
639217.43	4268521.84	10.70116
639217.43	4268561.84	11.51467

**HARP - Air Dispersion Modeling and Risk Tool v19121
**2/16/2021
**Exported Risk Results - Sites 2-2 and 2-3

REC	GRP	NETID	X	Y	RISK_SUM	SCENARIO	INHAL_RIS	SOIL_RISK	DERMAL_R	MMILK_RI	WATER_RI	FISH_RISK	CROP_RISK	BEEF_RISK	DAIRY_RIS	PIG_RISK	CHICKEN_R	EGG_RISK
1	ALL		638300	4268400	5.77E-08	1YrCancer	5.77E-08	0	0	0	0	0	0	0	0	0	0	0
2	ALL		638340	4268400	6.19E-08	1YrCancer	6.19E-08	0	0	0	0	0	0	0	0	0	0	0
3	ALL		638380	4268400	6.69E-08	1YrCancer	6.69E-08	0	0	0	0	0	0	0	0	0	0	0
4	ALL		638420	4268400	7.31E-08	1YrCancer	7.31E-08	0	0	0	0	0	0	0	0	0	0	0
5	ALL		638460	4268400	8.13E-08	1YrCancer	8.13E-08	0	0	0	0	0	0	0	0	0	0	0
6	ALL		638500	4268400	9.29E-08	1YrCancer	9.29E-08	0	0	0	0	0	0	0	0	0	0	0
7	ALL		638540	4268400	1.12E-07	1YrCancer	1.12E-07	0	0	0	0	0	0	0	0	0	0	0
8	ALL		638580	4268400	1.51E-07	1YrCancer	1.51E-07	0	0	0	0	0	0	0	0	0	0	0
9	ALL		638620	4268400	2.10E-07	1YrCancer	2.10E-07	0	0	0	0	0	0	0	0	0	0	0
10	ALL		638660	4268400	1.69E-07	1YrCancer	1.69E-07	0	0	0	0	0	0	0	0	0	0	0
11	ALL		638700	4268400	1.57E-07	1YrCancer	1.57E-07	0	0	0	0	0	0	0	0	0	0	0
12	ALL		638740	4268400	1.57E-07	1YrCancer	1.57E-07	0	0	0	0	0	0	0	0	0	0	0
13	ALL		638780	4268400	1.61E-07	1YrCancer	1.61E-07	0	0	0	0	0	0	0	0	0	0	0
14	ALL		638820	4268400	1.65E-07	1YrCancer	1.65E-07	0	0	0	0	0	0	0	0	0	0	0
15	ALL		638860	4268400	1.68E-07	1YrCancer	1.68E-07	0	0	0	0	0	0	0	0	0	0	0
16	ALL		638900	4268400	1.68E-07	1YrCancer	1.68E-07	0	0	0	0	0	0	0	0	0	0	0
17	ALL		638300	4268440	6.17E-08	1YrCancer	6.17E-08	0	0	0	0	0	0	0	0	0	0	0
18	ALL		638340	4268440	6.66E-08	1YrCancer	6.66E-08	0	0	0	0	0	0	0	0	0	0	0
19	ALL		638380	4268440	7.26E-08	1YrCancer	7.26E-08	0	0	0	0	0	0	0	0	0	0	0
20	ALL		638420	4268440	8.02E-08	1YrCancer	8.02E-08	0	0	0	0	0	0	0	0	0	0	0
21	ALL		638460	4268440	9.08E-08	1YrCancer	9.08E-08	0	0	0	0	0	0	0	0	0	0	0
22	ALL		638500	4268440	1.07E-07	1YrCancer	1.07E-07	0	0	0	0	0	0	0	0	0	0	0
23	ALL		638540	4268440	1.39E-07	1YrCancer	1.39E-07	0	0	0	0	0	0	0	0	0	0	0
24	ALL		638580	4268440	2.80E-07	1YrCancer	2.80E-07	0	0	0	0	0	0	0	0	0	0	0
25	ALL		638620	4268440	2.51E-07	1YrCancer	2.51E-07	0	0	0	0	0	0	0	0	0	0	0
26	ALL		638660	4268440	2.16E-07	1YrCancer	2.16E-07	0	0	0	0	0	0	0	0	0	0	0
27	ALL		638700	4268440	1.91E-07	1YrCancer	1.91E-07	0	0	0	0	0	0	0	0	0	0	0
28	ALL		638740	4268440	1.92E-07	1YrCancer	1.92E-07	0	0	0	0	0	0	0	0	0	0	0
29	ALL		638780	4268440	1.97E-07	1YrCancer	1.97E-07	0	0	0	0	0	0	0	0	0	0	0
30	ALL		638820	4268440	2.04E-07	1YrCancer	2.04E-07	0	0	0	0	0	0	0	0	0	0	0
31	ALL		638860	4268440	2.09E-07	1YrCancer	2.09E-07	0	0	0	0	0	0	0	0	0	0	0
32	ALL		638900	4268440	2.09E-07	1YrCancer	2.09E-07	0	0	0	0	0	0	0	0	0	0	0
33	ALL		638300	4268480	6.60E-08	1YrCancer	6.60E-08	0	0	0	0	0	0	0	0	0	0	0
34	ALL		638340	4268480	7.17E-08	1YrCancer	7.17E-08	0	0	0	0	0	0	0	0	0	0	0
35	ALL		638380	4268480	7.88E-08	1YrCancer	7.88E-08	0	0	0	0	0	0	0	0	0	0	0
36	ALL		638420	4268480	8.82E-08	1YrCancer	8.82E-08	0	0	0	0	0	0	0	0	0	0	0
37	ALL		638460	4268480	1.02E-07	1YrCancer	1.02E-07	0	0	0	0	0	0	0	0	0	0	0
38	ALL		638500	4268480	1.25E-07	1YrCancer	1.25E-07	0	0	0	0	0	0	0	0	0	0	0
39	ALL		638540	4268480	1.77E-07	1YrCancer	1.77E-07	0	0	0	0	0	0	0	0	0	0	0
40	ALL		638580	4268480	4.20E-07	1YrCancer	4.20E-07	0	0	0	0	0	0	0	0	0	0	0
41	ALL		638620	4268480	6.18E-07	1YrCancer	6.18E-07	0	0	0	0	0	0	0	0	0	0	0
42	ALL		638660	4268480	2.76E-07	1YrCancer	2.76E-07	0	0	0	0	0	0	0	0	0	0	0
43	ALL		638700	4268480	2.40E-07	1YrCancer	2.40E-07	0	0	0	0	0	0	0	0	0	0	0
44	ALL		638740	4268480	2.43E-07	1YrCancer	2.43E-07	0	0	0	0	0	0	0	0	0	0	0

**Exported Risk Results - Sites 2-2 and 2-3

REC	GRP	NETID	X	Y	RISK_SUM	SCENARIO	INHAL_RIS	SOIL_RISK	DERMAL_R	MMILK_RI	WATER_RI	FISH_RISK	CROP_RISK	BEEF_RISK	DAIRY_RIS	PIG_RISK	CHICKEN_R	EGG_RISK
45	ALL		638780	4268480	2.54E-07	1YrCancer	2.54E-07	0	0	0	0	0	0	0	0	0	0	0
46	ALL		638820	4268480	2.67E-07	1YrCancer	2.67E-07	0	0	0	0	0	0	0	0	0	0	0
47	ALL		638860	4268480	2.78E-07	1YrCancer	2.78E-07	0	0	0	0	0	0	0	0	0	0	0
48	ALL		638900	4268480	2.77E-07	1YrCancer	2.77E-07	0	0	0	0	0	0	0	0	0	0	0
49	ALL		638940	4268480	2.66E-07	1YrCancer	2.66E-07	0	0	0	0	0	0	0	0	0	0	0
50	ALL		638300	4268520	7.06E-08	1YrCancer	7.06E-08	0	0	0	0	0	0	0	0	0	0	0
51	ALL		638340	4268520	7.73E-08	1YrCancer	7.73E-08	0	0	0	0	0	0	0	0	0	0	0
52	ALL		638380	4268520	8.58E-08	1YrCancer	8.58E-08	0	0	0	0	0	0	0	0	0	0	0
53	ALL		638420	4268520	9.74E-08	1YrCancer	9.74E-08	0	0	0	0	0	0	0	0	0	0	0
54	ALL		638460	4268520	1.15E-07	1YrCancer	1.15E-07	0	0	0	0	0	0	0	0	0	0	0
55	ALL		638500	4268520	1.46E-07	1YrCancer	1.46E-07	0	0	0	0	0	0	0	0	0	0	0
56	ALL		638540	4268520	2.17E-07	1YrCancer	2.17E-07	0	0	0	0	0	0	0	0	0	0	0
57	ALL		638580	4268520	5.00E-07	1YrCancer	5.00E-07	0	0	0	0	0	0	0	0	0	0	0
58	ALL		638620	4268520	7.00E-07	1YrCancer	7.00E-07	0	0	0	0	0	0	0	0	0	0	0
59	ALL		638660	4268520	3.55E-07	1YrCancer	3.55E-07	0	0	0	0	0	0	0	0	0	0	0
60	ALL		638700	4268520	3.17E-07	1YrCancer	3.17E-07	0	0	0	0	0	0	0	0	0	0	0
61	ALL		638740	4268520	3.30E-07	1YrCancer	3.30E-07	0	0	0	0	0	0	0	0	0	0	0
62	ALL		638780	4268520	3.58E-07	1YrCancer	3.58E-07	0	0	0	0	0	0	0	0	0	0	0
63	ALL		638820	4268520	3.94E-07	1YrCancer	3.94E-07	0	0	0	0	0	0	0	0	0	0	0
64	ALL		638860	4268520	4.25E-07	1YrCancer	4.25E-07	0	0	0	0	0	0	0	0	0	0	0
65	ALL		638900	4268520	4.19E-07	1YrCancer	4.19E-07	0	0	0	0	0	0	0	0	0	0	0
66	ALL		638940	4268520	3.89E-07	1YrCancer	3.89E-07	0	0	0	0	0	0	0	0	0	0	0
67	ALL		638300	4268560	7.57E-08	1YrCancer	7.57E-08	0	0	0	0	0	0	0	0	0	0	0
68	ALL		638340	4268560	8.35E-08	1YrCancer	8.35E-08	0	0	0	0	0	0	0	0	0	0	0
69	ALL		638380	4268560	9.37E-08	1YrCancer	9.37E-08	0	0	0	0	0	0	0	0	0	0	0
70	ALL		638420	4268560	1.08E-07	1YrCancer	1.08E-07	0	0	0	0	0	0	0	0	0	0	0
71	ALL		638460	4268560	1.30E-07	1YrCancer	1.30E-07	0	0	0	0	0	0	0	0	0	0	0
72	ALL		638500	4268560	1.69E-07	1YrCancer	1.69E-07	0	0	0	0	0	0	0	0	0	0	0
73	ALL		638540	4268560	2.55E-07	1YrCancer	2.55E-07	0	0	0	0	0	0	0	0	0	0	0
74	ALL		638580	4268560	5.62E-07	1YrCancer	5.62E-07	0	0	0	0	0	0	0	0	0	0	0
75	ALL		638620	4268560	8.31E-07	1YrCancer	8.31E-07	0	0	0	0	0	0	0	0	0	0	0
76	ALL		638660	4268560	4.79E-07	1YrCancer	4.79E-07	0	0	0	0	0	0	0	0	0	0	0
77	ALL		638700	4268560	4.67E-07	1YrCancer	4.67E-07	0	0	0	0	0	0	0	0	0	0	0
78	ALL		638740	4268560	5.25E-07	1YrCancer	5.25E-07	0	0	0	0	0	0	0	0	0	0	0
79	ALL		638780	4268560	6.27E-07	1YrCancer	6.27E-07	0	0	0	0	0	0	0	0	0	0	0
80	ALL		638820	4268560	7.95E-07	1YrCancer	7.95E-07	0	0	0	0	0	0	0	0	0	0	0
81	ALL		638860	4268560	1.04E-06	1YrCancer	1.04E-06	0	0	0	0	0	0	0	0	0	0	0
82	ALL		638900	4268560	9.26E-07	1YrCancer	9.26E-07	0	0	0	0	0	0	0	0	0	0	0
83	ALL		638940	4268560	7.56E-07	1YrCancer	7.56E-07	0	0	0	0	0	0	0	0	0	0	0
84	ALL		638300	4268600	8.10E-08	1YrCancer	8.10E-08	0	0	0	0	0	0	0	0	0	0	0
85	ALL		638340	4268600	9.00E-08	1YrCancer	9.00E-08	0	0	0	0	0	0	0	0	0	0	0
86	ALL		638380	4268600	1.02E-07	1YrCancer	1.02E-07	0	0	0	0	0	0	0	0	0	0	0
87	ALL		638420	4268600	1.19E-07	1YrCancer	1.19E-07	0	0	0	0	0	0	0	0	0	0	0
88	ALL		638460	4268600	1.45E-07	1YrCancer	1.45E-07	0	0	0	0	0	0	0	0	0	0	0
89	ALL		638500	4268600	1.92E-07	1YrCancer	1.92E-07	0	0	0	0	0	0	0	0	0	0	0
90	ALL		638540	4268600	2.92E-07	1YrCancer	2.92E-07	0	0	0	0	0	0	0	0	0	0	0

**Exported Risk Results - Sites 2-2 and 2-3

REC	GRP	NETID	X	Y	RISK_SUM	SCENARIO	INHAL_RIS	SOIL_RISK	DERMAL_R	MMILK_RI	WATER_RI	FISH_RISK	CROP_RISK	BEEF_RISK	DAIRY_RIS	PIG_RISK	CHICKEN_R	EGG_RISK
91	ALL		638580	4268600	6.32E-07	1YrCancer	6.32E-07	0	0	0	0	0	0	0	0	0	0	0
92	ALL		638620	4268600	9.51E-07	1YrCancer	9.51E-07	0	0	0	0	0	0	0	0	0	0	0
93	ALL		638660	4268600	7.84E-07	1YrCancer	7.84E-07	0	0	0	0	0	0	0	0	0	0	0
94	ALL		638700	4268600	9.57E-07	1YrCancer	9.57E-07	0	0	0	0	0	0	0	0	0	0	0
95	ALL		638740	4268600	1.04E-06	1YrCancer	1.04E-06	0	0	0	0	0	0	0	0	0	0	0
96	ALL		638780	4268600	9.23E-07	1YrCancer	9.23E-07	0	0	0	0	0	0	0	0	0	0	0
97	ALL		638820	4268600	9.94E-07	1YrCancer	9.94E-07	0	0	0	0	0	0	0	0	0	0	0
98	ALL		638860	4268600	2.43E-06	1YrCancer	2.43E-06	0	0	0	0	0	0	0	0	0	0	0
99	ALL		638900	4268600	1.73E-06	1YrCancer	1.73E-06	0	0	0	0	0	0	0	0	0	0	0
100	ALL		638940	4268600	1.12E-06	1YrCancer	1.12E-06	0	0	0	0	0	0	0	0	0	0	0
101	ALL		638980	4268600	8.05E-07	1YrCancer	8.05E-07	0	0	0	0	0	0	0	0	0	0	0
102	ALL		639020	4268600	6.84E-07	1YrCancer	6.84E-07	0	0	0	0	0	0	0	0	0	0	0
103	ALL		639060	4268600	8.23E-07	1YrCancer	8.23E-07	0	0	0	0	0	0	0	0	0	0	0
104	ALL		639100	4268600	8.58E-07	1YrCancer	8.58E-07	0	0	0	0	0	0	0	0	0	0	0
105	ALL		638300	4268640	8.60E-08	1YrCancer	8.60E-08	0	0	0	0	0	0	0	0	0	0	0
106	ALL		638340	4268640	9.62E-08	1YrCancer	9.62E-08	0	0	0	0	0	0	0	0	0	0	0
107	ALL		638380	4268640	1.10E-07	1YrCancer	1.10E-07	0	0	0	0	0	0	0	0	0	0	0
108	ALL		638420	4268640	1.29E-07	1YrCancer	1.29E-07	0	0	0	0	0	0	0	0	0	0	0
109	ALL		638460	4268640	1.60E-07	1YrCancer	1.60E-07	0	0	0	0	0	0	0	0	0	0	0
110	ALL		638500	4268640	2.13E-07	1YrCancer	2.13E-07	0	0	0	0	0	0	0	0	0	0	0
111	ALL		638540	4268640	3.27E-07	1YrCancer	3.27E-07	0	0	0	0	0	0	0	0	0	0	0
112	ALL		638580	4268640	7.31E-07	1YrCancer	7.31E-07	0	0	0	0	0	0	0	0	0	0	0
113	ALL		638620	4268640	8.76E-07	1YrCancer	8.76E-07	0	0	0	0	0	0	0	0	0	0	0
114	ALL		638660	4268640	1.07E-06	1YrCancer	1.07E-06	0	0	0	0	0	0	0	0	0	0	0
115	ALL		638700	4268640	1.75E-06	1YrCancer	1.75E-06	0	0	0	0	0	0	0	0	0	0	0
116	ALL		638740	4268640	2.13E-06	1YrCancer	2.13E-06	0	0	0	0	0	0	0	0	0	0	0
117	ALL		638780	4268640	1.60E-06	1YrCancer	1.60E-06	0	0	0	0	0	0	0	0	0	0	0
118	ALL		638820	4268640	1.28E-06	1YrCancer	1.28E-06	0	0	0	0	0	0	0	0	0	0	0
119	ALL		638860	4268640	1.12E-06	1YrCancer	1.12E-06	0	0	0	0	0	0	0	0	0	0	0
120	ALL		638900	4268640	1.14E-06	1YrCancer	1.14E-06	0	0	0	0	0	0	0	0	0	0	0
121	ALL		638940	4268640	1.27E-06	1YrCancer	1.27E-06	0	0	0	0	0	0	0	0	0	0	0
122	ALL		638980	4268640	1.45E-06	1YrCancer	1.45E-06	0	0	0	0	0	0	0	0	0	0	0
123	ALL		639020	4268640	1.69E-06	1YrCancer	1.69E-06	0	0	0	0	0	0	0	0	0	0	0
124	ALL		639060	4268640	2.05E-06	1YrCancer	2.05E-06	0	0	0	0	0	0	0	0	0	0	0
125	ALL		639100	4268640	1.46E-06	1YrCancer	1.46E-06	0	0	0	0	0	0	0	0	0	0	0
126	ALL		638300	4268680	9.12E-08	1YrCancer	9.12E-08	0	0	0	0	0	0	0	0	0	0	0
127	ALL		638340	4268680	1.02E-07	1YrCancer	1.02E-07	0	0	0	0	0	0	0	0	0	0	0
128	ALL		638380	4268680	1.18E-07	1YrCancer	1.18E-07	0	0	0	0	0	0	0	0	0	0	0
129	ALL		638420	4268680	1.39E-07	1YrCancer	1.39E-07	0	0	0	0	0	0	0	0	0	0	0
130	ALL		638460	4268680	1.73E-07	1YrCancer	1.73E-07	0	0	0	0	0	0	0	0	0	0	0
131	ALL		638500	4268680	2.31E-07	1YrCancer	2.31E-07	0	0	0	0	0	0	0	0	0	0	0
132	ALL		638540	4268680	3.60E-07	1YrCancer	3.60E-07	0	0	0	0	0	0	0	0	0	0	0
133	ALL		638580	4268680	8.45E-07	1YrCancer	8.45E-07	0	0	0	0	0	0	0	0	0	0	0
134	ALL		638620	4268680	1.97E-06	1YrCancer	1.97E-06	0	0	0	0	0	0	0	0	0	0	0
135	ALL		638660	4268680	1.56E-06	1YrCancer	1.56E-06	0	0	0	0	0	0	0	0	0	0	0
136	ALL		638700	4268680	1.26E-06	1YrCancer	1.26E-06	0	0	0	0	0	0	0	0	0	0	0

**Exported Risk Results - Sites 2-2 and 2-3

REC	GRP	NETID	X	Y	RISK_SUM	SCENARIO	INHAL_RIS	SOIL_RISK	DERMAL_R	MMILK_RI	WATER_RI	FISH_RISK	CROP_RISK	BEEF_RISK	DAIRY_RIS	PIG_RISK	CHICKEN_R	EGG_RISK
137	ALL		638740	4268680	1.06E-06	1YrCancer	1.06E-06	0	0	0	0	0	0	0	0	0	0	0
138	ALL		638780	4268680	9.23E-07	1YrCancer	9.23E-07	0	0	0	0	0	0	0	0	0	0	0
139	ALL		638820	4268680	8.22E-07	1YrCancer	8.22E-07	0	0	0	0	0	0	0	0	0	0	0
140	ALL		638860	4268680	7.65E-07	1YrCancer	7.65E-07	0	0	0	0	0	0	0	0	0	0	0
141	ALL		638900	4268680	7.64E-07	1YrCancer	7.64E-07	0	0	0	0	0	0	0	0	0	0	0
142	ALL		638940	4268680	8.01E-07	1YrCancer	8.01E-07	0	0	0	0	0	0	0	0	0	0	0
143	ALL		638980	4268680	8.49E-07	1YrCancer	8.49E-07	0	0	0	0	0	0	0	0	0	0	0
144	ALL		639020	4268680	9.02E-07	1YrCancer	9.02E-07	0	0	0	0	0	0	0	0	0	0	0
145	ALL		639060	4268680	9.52E-07	1YrCancer	9.52E-07	0	0	0	0	0	0	0	0	0	0	0
146	ALL		639100	4268680	9.61E-07	1YrCancer	9.61E-07	0	0	0	0	0	0	0	0	0	0	0
147	ALL		637380	4268720	2.72E-08	1YrCancer	2.72E-08	0	0	0	0	0	0	0	0	0	0	0
148	ALL		638300	4268720	9.71E-08	1YrCancer	9.71E-08	0	0	0	0	0	0	0	0	0	0	0
149	ALL		638340	4268720	1.09E-07	1YrCancer	1.09E-07	0	0	0	0	0	0	0	0	0	0	0
150	ALL		638380	4268720	1.26E-07	1YrCancer	1.26E-07	0	0	0	0	0	0	0	0	0	0	0
151	ALL		638420	4268720	1.51E-07	1YrCancer	1.51E-07	0	0	0	0	0	0	0	0	0	0	0
152	ALL		638460	4268720	1.90E-07	1YrCancer	1.90E-07	0	0	0	0	0	0	0	0	0	0	0
153	ALL		638500	4268720	2.57E-07	1YrCancer	2.57E-07	0	0	0	0	0	0	0	0	0	0	0
154	ALL		638540	4268720	3.96E-07	1YrCancer	3.96E-07	0	0	0	0	0	0	0	0	0	0	0
155	ALL		638580	4268720	8.36E-07	1YrCancer	8.36E-07	0	0	0	0	0	0	0	0	0	0	0
156	ALL		638620	4268720	1.23E-06	1YrCancer	1.23E-06	0	0	0	0	0	0	0	0	0	0	0
157	ALL		638660	4268720	9.76E-07	1YrCancer	9.76E-07	0	0	0	0	0	0	0	0	0	0	0
158	ALL		638700	4268720	8.47E-07	1YrCancer	8.47E-07	0	0	0	0	0	0	0	0	0	0	0
159	ALL		638740	4268720	7.54E-07	1YrCancer	7.54E-07	0	0	0	0	0	0	0	0	0	0	0
160	ALL		638780	4268720	6.83E-07	1YrCancer	6.83E-07	0	0	0	0	0	0	0	0	0	0	0
161	ALL		638820	4268720	6.32E-07	1YrCancer	6.32E-07	0	0	0	0	0	0	0	0	0	0	0
162	ALL		638860	4268720	6.01E-07	1YrCancer	6.01E-07	0	0	0	0	0	0	0	0	0	0	0
163	ALL		638900	4268720	5.94E-07	1YrCancer	5.94E-07	0	0	0	0	0	0	0	0	0	0	0
164	ALL		638940	4268720	6.03E-07	1YrCancer	6.03E-07	0	0	0	0	0	0	0	0	0	0	0
165	ALL		638980	4268720	6.18E-07	1YrCancer	6.18E-07	0	0	0	0	0	0	0	0	0	0	0
166	ALL		639020	4268720	6.28E-07	1YrCancer	6.28E-07	0	0	0	0	0	0	0	0	0	0	0
167	ALL		639060	4268720	6.23E-07	1YrCancer	6.23E-07	0	0	0	0	0	0	0	0	0	0	0
168	ALL		639100	4268720	5.75E-07	1YrCancer	5.75E-07	0	0	0	0	0	0	0	0	0	0	0
169	ALL		637380	4268760	2.82E-08	1YrCancer	2.82E-08	0	0	0	0	0	0	0	0	0	0	0
170	ALL		638300	4268760	1.04E-07	1YrCancer	1.04E-07	0	0	0	0	0	0	0	0	0	0	0
171	ALL		638340	4268760	1.18E-07	1YrCancer	1.18E-07	0	0	0	0	0	0	0	0	0	0	0
172	ALL		638380	4268760	1.38E-07	1YrCancer	1.38E-07	0	0	0	0	0	0	0	0	0	0	0
173	ALL		638420	4268760	1.66E-07	1YrCancer	1.66E-07	0	0	0	0	0	0	0	0	0	0	0
174	ALL		638460	4268760	2.08E-07	1YrCancer	2.08E-07	0	0	0	0	0	0	0	0	0	0	0
175	ALL		638500	4268760	2.77E-07	1YrCancer	2.77E-07	0	0	0	0	0	0	0	0	0	0	0
176	ALL		638540	4268760	4.10E-07	1YrCancer	4.10E-07	0	0	0	0	0	0	0	0	0	0	0
177	ALL		638580	4268760	7.94E-07	1YrCancer	7.94E-07	0	0	0	0	0	0	0	0	0	0	0
178	ALL		638620	4268760	1.10E-06	1YrCancer	1.10E-06	0	0	0	0	0	0	0	0	0	0	0
179	ALL		638660	4268760	7.53E-07	1YrCancer	7.53E-07	0	0	0	0	0	0	0	0	0	0	0
180	ALL		638700	4268760	6.67E-07	1YrCancer	6.67E-07	0	0	0	0	0	0	0	0	0	0	0
181	ALL		638740	4268760	6.06E-07	1YrCancer	6.06E-07	0	0	0	0	0	0	0	0	0	0	0
182	ALL		638780	4268760	5.60E-07	1YrCancer	5.60E-07	0	0	0	0	0	0	0	0	0	0	0

**Exported Risk Results - Sites 2-2 and 2-3

REC	GRP	NETID	X	Y	RISK_SUM	SCENARIO	INHAL_RIS	SOIL_RISK	DERMAL_R	MMILK_RI	WATER_RI	FISH_RISK	CROP_RISK	BEEF_RISK	DAIRY_RIS	PIG_RISK	CHICKEN_R	EGG_RISK
183	ALL		638820	4268760	5.27E-07	1YrCancer	5.27E-07	0	0	0	0	0	0	0	0	0	0	0
184	ALL		638860	4268760	5.06E-07	1YrCancer	5.06E-07	0	0	0	0	0	0	0	0	0	0	0
185	ALL		638900	4268760	4.95E-07	1YrCancer	4.95E-07	0	0	0	0	0	0	0	0	0	0	0
186	ALL		638940	4268760	4.92E-07	1YrCancer	4.92E-07	0	0	0	0	0	0	0	0	0	0	0
187	ALL		638980	4268760	4.91E-07	1YrCancer	4.91E-07	0	0	0	0	0	0	0	0	0	0	0
188	ALL		639020	4268760	4.84E-07	1YrCancer	4.84E-07	0	0	0	0	0	0	0	0	0	0	0
189	ALL		639060	4268760	4.63E-07	1YrCancer	4.63E-07	0	0	0	0	0	0	0	0	0	0	0
190	ALL		639100	4268760	4.15E-07	1YrCancer	4.15E-07	0	0	0	0	0	0	0	0	0	0	0
191	ALL		639140	4268760	3.39E-07	1YrCancer	3.39E-07	0	0	0	0	0	0	0	0	0	0	0
192	ALL		639180	4268760	2.44E-07	1YrCancer	2.44E-07	0	0	0	0	0	0	0	0	0	0	0
193	ALL		639220	4268760	1.60E-07	1YrCancer	1.60E-07	0	0	0	0	0	0	0	0	0	0	0
194	ALL		639260	4268760	1.17E-07	1YrCancer	1.17E-07	0	0	0	0	0	0	0	0	0	0	0
195	ALL		639300	4268760	9.33E-08	1YrCancer	9.33E-08	0	0	0	0	0	0	0	0	0	0	0
196	ALL		639340	4268760	7.82E-08	1YrCancer	7.82E-08	0	0	0	0	0	0	0	0	0	0	0
197	ALL		637380	4268800	2.91E-08	1YrCancer	2.91E-08	0	0	0	0	0	0	0	0	0	0	0
198	ALL		638300	4268800	1.13E-07	1YrCancer	1.13E-07	0	0	0	0	0	0	0	0	0	0	0
199	ALL		638340	4268800	1.29E-07	1YrCancer	1.29E-07	0	0	0	0	0	0	0	0	0	0	0
200	ALL		638380	4268800	1.50E-07	1YrCancer	1.50E-07	0	0	0	0	0	0	0	0	0	0	0
201	ALL		638420	4268800	1.80E-07	1YrCancer	1.80E-07	0	0	0	0	0	0	0	0	0	0	0
202	ALL		638460	4268800	2.23E-07	1YrCancer	2.23E-07	0	0	0	0	0	0	0	0	0	0	0
203	ALL		638500	4268800	2.90E-07	1YrCancer	2.90E-07	0	0	0	0	0	0	0	0	0	0	0
204	ALL		638540	4268800	4.14E-07	1YrCancer	4.14E-07	0	0	0	0	0	0	0	0	0	0	0
205	ALL		638580	4268800	7.66E-07	1YrCancer	7.66E-07	0	0	0	0	0	0	0	0	0	0	0
206	ALL		638620	4268800	9.80E-07	1YrCancer	9.80E-07	0	0	0	0	0	0	0	0	0	0	0
207	ALL		638660	4268800	6.43E-07	1YrCancer	6.43E-07	0	0	0	0	0	0	0	0	0	0	0
208	ALL		638700	4268800	5.66E-07	1YrCancer	5.66E-07	0	0	0	0	0	0	0	0	0	0	0
209	ALL		638740	4268800	5.21E-07	1YrCancer	5.21E-07	0	0	0	0	0	0	0	0	0	0	0
210	ALL		638780	4268800	4.87E-07	1YrCancer	4.87E-07	0	0	0	0	0	0	0	0	0	0	0
211	ALL		638820	4268800	4.62E-07	1YrCancer	4.62E-07	0	0	0	0	0	0	0	0	0	0	0
212	ALL		638860	4268800	4.44E-07	1YrCancer	4.44E-07	0	0	0	0	0	0	0	0	0	0	0
213	ALL		638900	4268800	4.30E-07	1YrCancer	4.30E-07	0	0	0	0	0	0	0	0	0	0	0
214	ALL		638940	4268800	4.20E-07	1YrCancer	4.20E-07	0	0	0	0	0	0	0	0	0	0	0
215	ALL		638980	4268800	4.11E-07	1YrCancer	4.11E-07	0	0	0	0	0	0	0	0	0	0	0
216	ALL		639020	4268800	3.96E-07	1YrCancer	3.96E-07	0	0	0	0	0	0	0	0	0	0	0
217	ALL		639060	4268800	3.71E-07	1YrCancer	3.71E-07	0	0	0	0	0	0	0	0	0	0	0
218	ALL		639100	4268800	3.31E-07	1YrCancer	3.31E-07	0	0	0	0	0	0	0	0	0	0	0
219	ALL		639140	4268800	2.80E-07	1YrCancer	2.80E-07	0	0	0	0	0	0	0	0	0	0	0
220	ALL		639180	4268800	2.21E-07	1YrCancer	2.21E-07	0	0	0	0	0	0	0	0	0	0	0
221	ALL		639220	4268800	1.61E-07	1YrCancer	1.61E-07	0	0	0	0	0	0	0	0	0	0	0
222	ALL		639260	4268800	1.19E-07	1YrCancer	1.19E-07	0	0	0	0	0	0	0	0	0	0	0
223	ALL		639300	4268800	9.50E-08	1YrCancer	9.50E-08	0	0	0	0	0	0	0	0	0	0	0
224	ALL		639340	4268800	8.00E-08	1YrCancer	8.00E-08	0	0	0	0	0	0	0	0	0	0	0
225	ALL		637380	4268840	3.01E-08	1YrCancer	3.01E-08	0	0	0	0	0	0	0	0	0	0	0
226	ALL		638300	4268840	1.23E-07	1YrCancer	1.23E-07	0	0	0	0	0	0	0	0	0	0	0
227	ALL		638340	4268840	1.40E-07	1YrCancer	1.40E-07	0	0	0	0	0	0	0	0	0	0	0
228	ALL		638380	4268840	1.62E-07	1YrCancer	1.62E-07	0	0	0	0	0	0	0	0	0	0	0

**Exported Risk Results - Sites 2-2 and 2-3

REC	GRP	NETID	X	Y	RISK_SUM	SCENARIO	INHAL_RIS	SOIL_RISK	DERMAL_R	MMILK_RI	WATER_RI	FISH_RISK	CROP_RISK	BEEF_RISK	DAIRY_RIS	PIG_RISK	CHICKEN_R	EGG_RISK
229	ALL		638420	4268840	1.93E-07	1YrCancer	1.93E-07	0	0	0	0	0	0	0	0	0	0	0
230	ALL		638460	4268840	2.36E-07	1YrCancer	2.36E-07	0	0	0	0	0	0	0	0	0	0	0
231	ALL		638500	4268840	3.02E-07	1YrCancer	3.02E-07	0	0	0	0	0	0	0	0	0	0	0
232	ALL		638540	4268840	4.14E-07	1YrCancer	4.14E-07	0	0	0	0	0	0	0	0	0	0	0
233	ALL		638580	4268840	7.50E-07	1YrCancer	7.50E-07	0	0	0	0	0	0	0	0	0	0	0
234	ALL		638620	4268840	9.21E-07	1YrCancer	9.21E-07	0	0	0	0	0	0	0	0	0	0	0
235	ALL		638660	4268840	5.84E-07	1YrCancer	5.84E-07	0	0	0	0	0	0	0	0	0	0	0
236	ALL		638700	4268840	5.06E-07	1YrCancer	5.06E-07	0	0	0	0	0	0	0	0	0	0	0
237	ALL		638740	4268840	4.69E-07	1YrCancer	4.69E-07	0	0	0	0	0	0	0	0	0	0	0
238	ALL		638780	4268840	4.41E-07	1YrCancer	4.41E-07	0	0	0	0	0	0	0	0	0	0	0
239	ALL		638820	4268840	4.19E-07	1YrCancer	4.19E-07	0	0	0	0	0	0	0	0	0	0	0
240	ALL		638860	4268840	4.01E-07	1YrCancer	4.01E-07	0	0	0	0	0	0	0	0	0	0	0
241	ALL		638900	4268840	3.86E-07	1YrCancer	3.86E-07	0	0	0	0	0	0	0	0	0	0	0
242	ALL		638940	4268840	3.72E-07	1YrCancer	3.72E-07	0	0	0	0	0	0	0	0	0	0	0
243	ALL		638980	4268840	3.57E-07	1YrCancer	3.57E-07	0	0	0	0	0	0	0	0	0	0	0
244	ALL		639020	4268840	3.38E-07	1YrCancer	3.38E-07	0	0	0	0	0	0	0	0	0	0	0
245	ALL		639060	4268840	3.13E-07	1YrCancer	3.13E-07	0	0	0	0	0	0	0	0	0	0	0
246	ALL		639100	4268840	2.81E-07	1YrCancer	2.81E-07	0	0	0	0	0	0	0	0	0	0	0
247	ALL		639140	4268840	2.44E-07	1YrCancer	2.44E-07	0	0	0	0	0	0	0	0	0	0	0
248	ALL		639180	4268840	2.02E-07	1YrCancer	2.02E-07	0	0	0	0	0	0	0	0	0	0	0
249	ALL		639220	4268840	1.58E-07	1YrCancer	1.58E-07	0	0	0	0	0	0	0	0	0	0	0
250	ALL		639260	4268840	1.21E-07	1YrCancer	1.21E-07	0	0	0	0	0	0	0	0	0	0	0
251	ALL		639300	4268840	9.68E-08	1YrCancer	9.68E-08	0	0	0	0	0	0	0	0	0	0	0
252	ALL		639340	4268840	8.15E-08	1YrCancer	8.15E-08	0	0	0	0	0	0	0	0	0	0	0
253	ALL		638300	4268880	1.33E-07	1YrCancer	1.33E-07	0	0	0	0	0	0	0	0	0	0	0
254	ALL		638340	4268880	1.51E-07	1YrCancer	1.51E-07	0	0	0	0	0	0	0	0	0	0	0
255	ALL		638380	4268880	1.75E-07	1YrCancer	1.75E-07	0	0	0	0	0	0	0	0	0	0	0
256	ALL		638420	4268880	2.07E-07	1YrCancer	2.07E-07	0	0	0	0	0	0	0	0	0	0	0
257	ALL		638460	4268880	2.50E-07	1YrCancer	2.50E-07	0	0	0	0	0	0	0	0	0	0	0
258	ALL		638500	4268880	3.12E-07	1YrCancer	3.12E-07	0	0	0	0	0	0	0	0	0	0	0
259	ALL		638540	4268880	4.18E-07	1YrCancer	4.18E-07	0	0	0	0	0	0	0	0	0	0	0
260	ALL		638580	4268880	7.43E-07	1YrCancer	7.43E-07	0	0	0	0	0	0	0	0	0	0	0
261	ALL		638620	4268880	9.34E-07	1YrCancer	9.34E-07	0	0	0	0	0	0	0	0	0	0	0
262	ALL		638660	4268880	5.53E-07	1YrCancer	5.53E-07	0	0	0	0	0	0	0	0	0	0	0
263	ALL		638700	4268880	4.70E-07	1YrCancer	4.70E-07	0	0	0	0	0	0	0	0	0	0	0
264	ALL		638740	4268880	4.35E-07	1YrCancer	4.35E-07	0	0	0	0	0	0	0	0	0	0	0
265	ALL		638780	4268880	4.10E-07	1YrCancer	4.10E-07	0	0	0	0	0	0	0	0	0	0	0
266	ALL		638820	4268880	3.90E-07	1YrCancer	3.90E-07	0	0	0	0	0	0	0	0	0	0	0
267	ALL		638860	4268880	3.71E-07	1YrCancer	3.71E-07	0	0	0	0	0	0	0	0	0	0	0
268	ALL		638900	4268880	3.54E-07	1YrCancer	3.54E-07	0	0	0	0	0	0	0	0	0	0	0
269	ALL		638940	4268880	3.36E-07	1YrCancer	3.36E-07	0	0	0	0	0	0	0	0	0	0	0
270	ALL		638980	4268880	3.18E-07	1YrCancer	3.18E-07	0	0	0	0	0	0	0	0	0	0	0
271	ALL		639020	4268880	2.98E-07	1YrCancer	2.98E-07	0	0	0	0	0	0	0	0	0	0	0
272	ALL		639060	4268880	2.74E-07	1YrCancer	2.74E-07	0	0	0	0	0	0	0	0	0	0	0
273	ALL		639100	4268880	2.48E-07	1YrCancer	2.48E-07	0	0	0	0	0	0	0	0	0	0	0
274	ALL		639140	4268880	2.18E-07	1YrCancer	2.18E-07	0	0	0	0	0	0	0	0	0	0	0

**Exported Risk Results - Sites 2-2 and 2-3

REC	GRP	NETID	X	Y	RISK_SUM	SCENARIO	INHAL_RIS	SOIL_RISK	DERMAL_R	MMILK_RI	WATER_RI	FISH_RISK	CROP_RISK	BEEF_RISK	DAIRY_RIS	PIG_RISK	CHICKEN_R	EGG_RISK
275	ALL		639180	4268880	1.87E-07	1YrCancer	1.87E-07	0	0	0	0	0	0	0	0	0	0	0
276	ALL		639220	4268880	1.54E-07	1YrCancer	1.54E-07	0	0	0	0	0	0	0	0	0	0	0
277	ALL		639260	4268880	1.22E-07	1YrCancer	1.22E-07	0	0	0	0	0	0	0	0	0	0	0
278	ALL		639300	4268880	9.86E-08	1YrCancer	9.86E-08	0	0	0	0	0	0	0	0	0	0	0
279	ALL		639340	4268880	8.30E-08	1YrCancer	8.30E-08	0	0	0	0	0	0	0	0	0	0	0
280	ALL		638300	4268920	1.44E-07	1YrCancer	1.44E-07	0	0	0	0	0	0	0	0	0	0	0
281	ALL		638340	4268920	1.64E-07	1YrCancer	1.64E-07	0	0	0	0	0	0	0	0	0	0	0
282	ALL		638380	4268920	1.90E-07	1YrCancer	1.90E-07	0	0	0	0	0	0	0	0	0	0	0
283	ALL		638420	4268920	2.23E-07	1YrCancer	2.23E-07	0	0	0	0	0	0	0	0	0	0	0
284	ALL		638460	4268920	2.65E-07	1YrCancer	2.65E-07	0	0	0	0	0	0	0	0	0	0	0
285	ALL		638500	4268920	3.24E-07	1YrCancer	3.24E-07	0	0	0	0	0	0	0	0	0	0	0
286	ALL		638540	4268920	4.24E-07	1YrCancer	4.24E-07	0	0	0	0	0	0	0	0	0	0	0
287	ALL		638580	4268920	7.43E-07	1YrCancer	7.43E-07	0	0	0	0	0	0	0	0	0	0	0
288	ALL		638620	4268920	8.90E-07	1YrCancer	8.90E-07	0	0	0	0	0	0	0	0	0	0	0
289	ALL		638660	4268920	5.37E-07	1YrCancer	5.37E-07	0	0	0	0	0	0	0	0	0	0	0
290	ALL		638700	4268920	4.51E-07	1YrCancer	4.51E-07	0	0	0	0	0	0	0	0	0	0	0
291	ALL		638740	4268920	4.15E-07	1YrCancer	4.15E-07	0	0	0	0	0	0	0	0	0	0	0
292	ALL		638780	4268920	3.92E-07	1YrCancer	3.92E-07	0	0	0	0	0	0	0	0	0	0	0
293	ALL		638820	4268920	3.71E-07	1YrCancer	3.71E-07	0	0	0	0	0	0	0	0	0	0	0
294	ALL		638860	4268920	3.51E-07	1YrCancer	3.51E-07	0	0	0	0	0	0	0	0	0	0	0
295	ALL		638900	4268920	3.30E-07	1YrCancer	3.30E-07	0	0	0	0	0	0	0	0	0	0	0
296	ALL		638940	4268920	3.10E-07	1YrCancer	3.10E-07	0	0	0	0	0	0	0	0	0	0	0
297	ALL		638980	4268920	2.90E-07	1YrCancer	2.90E-07	0	0	0	0	0	0	0	0	0	0	0
298	ALL		639020	4268920	2.69E-07	1YrCancer	2.69E-07	0	0	0	0	0	0	0	0	0	0	0
299	ALL		639060	4268920	2.48E-07	1YrCancer	2.48E-07	0	0	0	0	0	0	0	0	0	0	0
300	ALL		639100	4268920	2.25E-07	1YrCancer	2.25E-07	0	0	0	0	0	0	0	0	0	0	0
301	ALL		637660	4268960	5.00E-08	1YrCancer	5.00E-08	0	0	0	0	0	0	0	0	0	0	0
302	ALL		637700	4268960	5.33E-08	1YrCancer	5.33E-08	0	0	0	0	0	0	0	0	0	0	0
303	ALL		637740	4268960	5.70E-08	1YrCancer	5.70E-08	0	0	0	0	0	0	0	0	0	0	0
304	ALL		637780	4268960	6.09E-08	1YrCancer	6.09E-08	0	0	0	0	0	0	0	0	0	0	0
305	ALL		637820	4268960	6.51E-08	1YrCancer	6.51E-08	0	0	0	0	0	0	0	0	0	0	0
306	ALL		637860	4268960	6.94E-08	1YrCancer	6.94E-08	0	0	0	0	0	0	0	0	0	0	0
307	ALL		637900	4268960	7.37E-08	1YrCancer	7.37E-08	0	0	0	0	0	0	0	0	0	0	0
308	ALL		637940	4268960	7.78E-08	1YrCancer	7.78E-08	0	0	0	0	0	0	0	0	0	0	0
309	ALL		637980	4268960	8.17E-08	1YrCancer	8.17E-08	0	0	0	0	0	0	0	0	0	0	0
310	ALL		638020	4268960	8.56E-08	1YrCancer	8.56E-08	0	0	0	0	0	0	0	0	0	0	0
311	ALL		638060	4268960	8.98E-08	1YrCancer	8.98E-08	0	0	0	0	0	0	0	0	0	0	0
312	ALL		638100	4268960	9.49E-08	1YrCancer	9.49E-08	0	0	0	0	0	0	0	0	0	0	0
313	ALL		638140	4268960	1.02E-07	1YrCancer	1.02E-07	0	0	0	0	0	0	0	0	0	0	0
314	ALL		638180	4268960	1.11E-07	1YrCancer	1.11E-07	0	0	0	0	0	0	0	0	0	0	0
315	ALL		638220	4268960	1.22E-07	1YrCancer	1.22E-07	0	0	0	0	0	0	0	0	0	0	0
316	ALL		638260	4268960	1.38E-07	1YrCancer	1.38E-07	0	0	0	0	0	0	0	0	0	0	0
317	ALL		638300	4268960	1.57E-07	1YrCancer	1.57E-07	0	0	0	0	0	0	0	0	0	0	0
318	ALL		638340	4268960	1.81E-07	1YrCancer	1.81E-07	0	0	0	0	0	0	0	0	0	0	0
319	ALL		638380	4268960	2.09E-07	1YrCancer	2.09E-07	0	0	0	0	0	0	0	0	0	0	0
320	ALL		638420	4268960	2.43E-07	1YrCancer	2.43E-07	0	0	0	0	0	0	0	0	0	0	0

**Exported Risk Results - Sites 2-2 and 2-3

REC	GRP	NETID	X	Y	RISK_SUM	SCENARIO	INHAL_RIS	SOIL_RISK	DERMAL_R	MMILK_RI	WATER_RI	FISH_RISK	CROP_RISK	BEEF_RISK	DAIRY_RIS	PIG_RISK	CHICKEN_R	EGG_RISK
321	ALL		638460	4268960	2.84E-07	1YrCancer	2.84E-07	0	0	0	0	0	0	0	0	0	0	0
322	ALL		638500	4268960	3.40E-07	1YrCancer	3.40E-07	0	0	0	0	0	0	0	0	0	0	0
323	ALL		638540	4268960	4.34E-07	1YrCancer	4.34E-07	0	0	0	0	0	0	0	0	0	0	0
324	ALL		638580	4268960	7.40E-07	1YrCancer	7.40E-07	0	0	0	0	0	0	0	0	0	0	0
325	ALL		638620	4268960	1.04E-06	1YrCancer	1.04E-06	0	0	0	0	0	0	0	0	0	0	0
326	ALL		638660	4268960	5.34E-07	1YrCancer	5.34E-07	0	0	0	0	0	0	0	0	0	0	0
327	ALL		638700	4268960	4.44E-07	1YrCancer	4.44E-07	0	0	0	0	0	0	0	0	0	0	0
328	ALL		638740	4268960	4.06E-07	1YrCancer	4.06E-07	0	0	0	0	0	0	0	0	0	0	0
329	ALL		638780	4268960	3.82E-07	1YrCancer	3.82E-07	0	0	0	0	0	0	0	0	0	0	0
330	ALL		638820	4268960	3.60E-07	1YrCancer	3.60E-07	0	0	0	0	0	0	0	0	0	0	0
331	ALL		638860	4268960	3.37E-07	1YrCancer	3.37E-07	0	0	0	0	0	0	0	0	0	0	0
332	ALL		638900	4268960	3.13E-07	1YrCancer	3.13E-07	0	0	0	0	0	0	0	0	0	0	0
333	ALL		638940	4268960	2.91E-07	1YrCancer	2.91E-07	0	0	0	0	0	0	0	0	0	0	0
334	ALL		638980	4268960	2.69E-07	1YrCancer	2.69E-07	0	0	0	0	0	0	0	0	0	0	0
335	ALL		639020	4268960	2.48E-07	1YrCancer	2.48E-07	0	0	0	0	0	0	0	0	0	0	0
336	ALL		639060	4268960	2.28E-07	1YrCancer	2.28E-07	0	0	0	0	0	0	0	0	0	0	0
337	ALL		639100	4268960	2.07E-07	1YrCancer	2.07E-07	0	0	0	0	0	0	0	0	0	0	0
338	ALL		637540	4269000	4.39E-08	1YrCancer	4.39E-08	0	0	0	0	0	0	0	0	0	0	0
339	ALL		637580	4269000	4.67E-08	1YrCancer	4.67E-08	0	0	0	0	0	0	0	0	0	0	0
340	ALL		637620	4269000	4.98E-08	1YrCancer	4.98E-08	0	0	0	0	0	0	0	0	0	0	0
341	ALL		637660	4269000	5.33E-08	1YrCancer	5.33E-08	0	0	0	0	0	0	0	0	0	0	0
342	ALL		637700	4269000	5.72E-08	1YrCancer	5.72E-08	0	0	0	0	0	0	0	0	0	0	0
343	ALL		637740	4269000	6.16E-08	1YrCancer	6.16E-08	0	0	0	0	0	0	0	0	0	0	0
344	ALL		637780	4269000	6.63E-08	1YrCancer	6.63E-08	0	0	0	0	0	0	0	0	0	0	0
345	ALL		637820	4269000	7.12E-08	1YrCancer	7.12E-08	0	0	0	0	0	0	0	0	0	0	0
346	ALL		637860	4269000	7.63E-08	1YrCancer	7.63E-08	0	0	0	0	0	0	0	0	0	0	0
347	ALL		637900	4269000	8.12E-08	1YrCancer	8.12E-08	0	0	0	0	0	0	0	0	0	0	0
348	ALL		637940	4269000	8.56E-08	1YrCancer	8.56E-08	0	0	0	0	0	0	0	0	0	0	0
349	ALL		637980	4269000	8.92E-08	1YrCancer	8.92E-08	0	0	0	0	0	0	0	0	0	0	0
350	ALL		638020	4269000	9.24E-08	1YrCancer	9.24E-08	0	0	0	0	0	0	0	0	0	0	0
351	ALL		638060	4269000	9.60E-08	1YrCancer	9.60E-08	0	0	0	0	0	0	0	0	0	0	0
352	ALL		638100	4269000	1.01E-07	1YrCancer	1.01E-07	0	0	0	0	0	0	0	0	0	0	0
353	ALL		638140	4269000	1.08E-07	1YrCancer	1.08E-07	0	0	0	0	0	0	0	0	0	0	0
354	ALL		638180	4269000	1.18E-07	1YrCancer	1.18E-07	0	0	0	0	0	0	0	0	0	0	0
355	ALL		638220	4269000	1.32E-07	1YrCancer	1.32E-07	0	0	0	0	0	0	0	0	0	0	0
356	ALL		638260	4269000	1.49E-07	1YrCancer	1.49E-07	0	0	0	0	0	0	0	0	0	0	0
357	ALL		638300	4269000	1.73E-07	1YrCancer	1.73E-07	0	0	0	0	0	0	0	0	0	0	0
358	ALL		638340	4269000	2.02E-07	1YrCancer	2.02E-07	0	0	0	0	0	0	0	0	0	0	0
359	ALL		638380	4269000	2.35E-07	1YrCancer	2.35E-07	0	0	0	0	0	0	0	0	0	0	0
360	ALL		638420	4269000	2.70E-07	1YrCancer	2.70E-07	0	0	0	0	0	0	0	0	0	0	0
361	ALL		638460	4269000	3.09E-07	1YrCancer	3.09E-07	0	0	0	0	0	0	0	0	0	0	0
362	ALL		638500	4269000	3.62E-07	1YrCancer	3.62E-07	0	0	0	0	0	0	0	0	0	0	0
363	ALL		638540	4269000	4.55E-07	1YrCancer	4.55E-07	0	0	0	0	0	0	0	0	0	0	0
364	ALL		638580	4269000	7.69E-07	1YrCancer	7.69E-07	0	0	0	0	0	0	0	0	0	0	0
365	ALL		638620	4269000	9.12E-07	1YrCancer	9.12E-07	0	0	0	0	0	0	0	0	0	0	0
366	ALL		638660	4269000	5.41E-07	1YrCancer	5.41E-07	0	0	0	0	0	0	0	0	0	0	0

**Exported Risk Results - Sites 2-2 and 2-3

REC	GRP	NETID	X	Y	RISK_SUM	SCENARIO	INHAL_RIS	SOIL_RISK	DERMAL_R	MMILK_RI	WATER_RI	FISH_RISK	CROP_RISK	BEEF_RISK	DAIRY_RIS	PIG_RISK	CHICKEN_R	EGG_RISK
367	ALL		638700	4269000	4.48E-07	1YrCancer	4.48E-07	0	0	0	0	0	0	0	0	0	0	0
368	ALL		638740	4269000	4.08E-07	1YrCancer	4.08E-07	0	0	0	0	0	0	0	0	0	0	0
369	ALL		638780	4269000	3.80E-07	1YrCancer	3.80E-07	0	0	0	0	0	0	0	0	0	0	0
370	ALL		638820	4269000	3.54E-07	1YrCancer	3.54E-07	0	0	0	0	0	0	0	0	0	0	0
371	ALL		638860	4269000	3.28E-07	1YrCancer	3.28E-07	0	0	0	0	0	0	0	0	0	0	0
372	ALL		638900	4269000	3.01E-07	1YrCancer	3.01E-07	0	0	0	0	0	0	0	0	0	0	0
373	ALL		638940	4269000	2.76E-07	1YrCancer	2.76E-07	0	0	0	0	0	0	0	0	0	0	0
374	ALL		638980	4269000	2.53E-07	1YrCancer	2.53E-07	0	0	0	0	0	0	0	0	0	0	0
375	ALL		639020	4269000	2.32E-07	1YrCancer	2.32E-07	0	0	0	0	0	0	0	0	0	0	0
376	ALL		639060	4269000	2.13E-07	1YrCancer	2.13E-07	0	0	0	0	0	0	0	0	0	0	0
377	ALL		639100	4269000	1.94E-07	1YrCancer	1.94E-07	0	0	0	0	0	0	0	0	0	0	0
378	ALL		637380	4269040	3.69E-08	1YrCancer	3.69E-08	0	0	0	0	0	0	0	0	0	0	0
379	ALL		637420	4269040	3.89E-08	1YrCancer	3.89E-08	0	0	0	0	0	0	0	0	0	0	0
380	ALL		637460	4269040	4.12E-08	1YrCancer	4.12E-08	0	0	0	0	0	0	0	0	0	0	0
381	ALL		637500	4269040	4.37E-08	1YrCancer	4.37E-08	0	0	0	0	0	0	0	0	0	0	0
382	ALL		637540	4269040	4.65E-08	1YrCancer	4.65E-08	0	0	0	0	0	0	0	0	0	0	0
383	ALL		637580	4269040	4.97E-08	1YrCancer	4.97E-08	0	0	0	0	0	0	0	0	0	0	0
384	ALL		637620	4269040	5.34E-08	1YrCancer	5.34E-08	0	0	0	0	0	0	0	0	0	0	0
385	ALL		637660	4269040	5.75E-08	1YrCancer	5.75E-08	0	0	0	0	0	0	0	0	0	0	0
386	ALL		637700	4269040	6.21E-08	1YrCancer	6.21E-08	0	0	0	0	0	0	0	0	0	0	0
387	ALL		637740	4269040	6.73E-08	1YrCancer	6.73E-08	0	0	0	0	0	0	0	0	0	0	0
388	ALL		637780	4269040	7.30E-08	1YrCancer	7.30E-08	0	0	0	0	0	0	0	0	0	0	0
389	ALL		637820	4269040	7.92E-08	1YrCancer	7.92E-08	0	0	0	0	0	0	0	0	0	0	0
390	ALL		637860	4269040	8.55E-08	1YrCancer	8.55E-08	0	0	0	0	0	0	0	0	0	0	0
391	ALL		637900	4269040	9.12E-08	1YrCancer	9.12E-08	0	0	0	0	0	0	0	0	0	0	0
392	ALL		637940	4269040	9.54E-08	1YrCancer	9.54E-08	0	0	0	0	0	0	0	0	0	0	0
393	ALL		637980	4269040	9.81E-08	1YrCancer	9.81E-08	0	0	0	0	0	0	0	0	0	0	0
394	ALL		638020	4269040	9.98E-08	1YrCancer	9.98E-08	0	0	0	0	0	0	0	0	0	0	0
395	ALL		638060	4269040	1.02E-07	1YrCancer	1.02E-07	0	0	0	0	0	0	0	0	0	0	0
396	ALL		638100	4269040	1.07E-07	1YrCancer	1.07E-07	0	0	0	0	0	0	0	0	0	0	0
397	ALL		638140	4269040	1.15E-07	1YrCancer	1.15E-07	0	0	0	0	0	0	0	0	0	0	0
398	ALL		638180	4269040	1.26E-07	1YrCancer	1.26E-07	0	0	0	0	0	0	0	0	0	0	0
399	ALL		638220	4269040	1.42E-07	1YrCancer	1.42E-07	0	0	0	0	0	0	0	0	0	0	0
400	ALL		638260	4269040	1.64E-07	1YrCancer	1.64E-07	0	0	0	0	0	0	0	0	0	0	0
401	ALL		638300	4269040	1.94E-07	1YrCancer	1.94E-07	0	0	0	0	0	0	0	0	0	0	0
402	ALL		638340	4269040	2.34E-07	1YrCancer	2.34E-07	0	0	0	0	0	0	0	0	0	0	0
403	ALL		638380	4269040	2.75E-07	1YrCancer	2.75E-07	0	0	0	0	0	0	0	0	0	0	0
404	ALL		638420	4269040	3.11E-07	1YrCancer	3.11E-07	0	0	0	0	0	0	0	0	0	0	0
405	ALL		638460	4269040	3.46E-07	1YrCancer	3.46E-07	0	0	0	0	0	0	0	0	0	0	0
406	ALL		638500	4269040	3.95E-07	1YrCancer	3.95E-07	0	0	0	0	0	0	0	0	0	0	0
407	ALL		638540	4269040	4.85E-07	1YrCancer	4.85E-07	0	0	0	0	0	0	0	0	0	0	0
408	ALL		638580	4269040	8.02E-07	1YrCancer	8.02E-07	0	0	0	0	0	0	0	0	0	0	0
409	ALL		638620	4269040	9.15E-07	1YrCancer	9.15E-07	0	0	0	0	0	0	0	0	0	0	0
410	ALL		638660	4269040	5.62E-07	1YrCancer	5.62E-07	0	0	0	0	0	0	0	0	0	0	0
411	ALL		638700	4269040	4.67E-07	1YrCancer	4.67E-07	0	0	0	0	0	0	0	0	0	0	0
412	ALL		638740	4269040	4.21E-07	1YrCancer	4.21E-07	0	0	0	0	0	0	0	0	0	0	0

**Exported Risk Results - Sites 2-2 and 2-3

REC	GRP	NETID	X	Y	RISK_SUM	SCENARIO	INHAL_RIS	SOIL_RISK	DERMAL_R	MMILK_RI	WATER_RI	FISH_RISK	CROP_RISK	BEEF_RISK	DAIRY_RIS	PIG_RISK	CHICKEN_R	EGG_RISK
413	ALL		638780	4269040	3.86E-07	1YrCancer	3.86E-07	0	0	0	0	0	0	0	0	0	0	0
414	ALL		638820	4269040	3.54E-07	1YrCancer	3.54E-07	0	0	0	0	0	0	0	0	0	0	0
415	ALL		638860	4269040	3.23E-07	1YrCancer	3.23E-07	0	0	0	0	0	0	0	0	0	0	0
416	ALL		638900	4269040	2.92E-07	1YrCancer	2.92E-07	0	0	0	0	0	0	0	0	0	0	0
417	ALL		638940	4269040	2.64E-07	1YrCancer	2.64E-07	0	0	0	0	0	0	0	0	0	0	0
418	ALL		638980	4269040	2.41E-07	1YrCancer	2.41E-07	0	0	0	0	0	0	0	0	0	0	0
419	ALL		639020	4269040	2.20E-07	1YrCancer	2.20E-07	0	0	0	0	0	0	0	0	0	0	0
420	ALL		639060	4269040	2.02E-07	1YrCancer	2.02E-07	0	0	0	0	0	0	0	0	0	0	0
421	ALL		639100	4269040	1.84E-07	1YrCancer	1.84E-07	0	0	0	0	0	0	0	0	0	0	0
422	ALL		637380	4269080	3.86E-08	1YrCancer	3.86E-08	0	0	0	0	0	0	0	0	0	0	0
423	ALL		637420	4269080	4.09E-08	1YrCancer	4.09E-08	0	0	0	0	0	0	0	0	0	0	0
424	ALL		637460	4269080	4.34E-08	1YrCancer	4.34E-08	0	0	0	0	0	0	0	0	0	0	0
425	ALL		637500	4269080	4.63E-08	1YrCancer	4.63E-08	0	0	0	0	0	0	0	0	0	0	0
426	ALL		637540	4269080	4.96E-08	1YrCancer	4.96E-08	0	0	0	0	0	0	0	0	0	0	0
427	ALL		637580	4269080	5.33E-08	1YrCancer	5.33E-08	0	0	0	0	0	0	0	0	0	0	0
428	ALL		637620	4269080	5.76E-08	1YrCancer	5.76E-08	0	0	0	0	0	0	0	0	0	0	0
429	ALL		637660	4269080	6.26E-08	1YrCancer	6.26E-08	0	0	0	0	0	0	0	0	0	0	0
430	ALL		637700	4269080	6.82E-08	1YrCancer	6.82E-08	0	0	0	0	0	0	0	0	0	0	0
431	ALL		637740	4269080	7.46E-08	1YrCancer	7.46E-08	0	0	0	0	0	0	0	0	0	0	0
432	ALL		637780	4269080	8.19E-08	1YrCancer	8.19E-08	0	0	0	0	0	0	0	0	0	0	0
433	ALL		637820	4269080	9.00E-08	1YrCancer	9.00E-08	0	0	0	0	0	0	0	0	0	0	0
434	ALL		637860	4269080	9.86E-08	1YrCancer	9.86E-08	0	0	0	0	0	0	0	0	0	0	0
435	ALL		638380	4269080	3.44E-07	1YrCancer	3.44E-07	0	0	0	0	0	0	0	0	0	0	0
436	ALL		638420	4269080	3.77E-07	1YrCancer	3.77E-07	0	0	0	0	0	0	0	0	0	0	0
437	ALL		638460	4269080	4.05E-07	1YrCancer	4.05E-07	0	0	0	0	0	0	0	0	0	0	0
438	ALL		638500	4269080	4.46E-07	1YrCancer	4.46E-07	0	0	0	0	0	0	0	0	0	0	0
439	ALL		638540	4269080	5.33E-07	1YrCancer	5.33E-07	0	0	0	0	0	0	0	0	0	0	0
440	ALL		638580	4269080	8.50E-07	1YrCancer	8.50E-07	0	0	0	0	0	0	0	0	0	0	0
441	ALL		638620	4269080	1.11E-06	1YrCancer	1.11E-06	0	0	0	0	0	0	0	0	0	0	0
442	ALL		638660	4269080	6.03E-07	1YrCancer	6.03E-07	0	0	0	0	0	0	0	0	0	0	0
443	ALL		638700	4269080	5.02E-07	1YrCancer	5.02E-07	0	0	0	0	0	0	0	0	0	0	0
444	ALL		638740	4269080	4.46E-07	1YrCancer	4.46E-07	0	0	0	0	0	0	0	0	0	0	0
445	ALL		638780	4269080	4.00E-07	1YrCancer	4.00E-07	0	0	0	0	0	0	0	0	0	0	0
446	ALL		638820	4269080	3.59E-07	1YrCancer	3.59E-07	0	0	0	0	0	0	0	0	0	0	0
447	ALL		638860	4269080	3.21E-07	1YrCancer	3.21E-07	0	0	0	0	0	0	0	0	0	0	0
448	ALL		638900	4269080	2.86E-07	1YrCancer	2.86E-07	0	0	0	0	0	0	0	0	0	0	0
449	ALL		638940	4269080	2.56E-07	1YrCancer	2.56E-07	0	0	0	0	0	0	0	0	0	0	0
450	ALL		638980	4269080	2.32E-07	1YrCancer	2.32E-07	0	0	0	0	0	0	0	0	0	0	0
451	ALL		639020	4269080	2.11E-07	1YrCancer	2.11E-07	0	0	0	0	0	0	0	0	0	0	0
452	ALL		639060	4269080	1.93E-07	1YrCancer	1.93E-07	0	0	0	0	0	0	0	0	0	0	0
453	ALL		639100	4269080	1.76E-07	1YrCancer	1.76E-07	0	0	0	0	0	0	0	0	0	0	0
454	ALL		637380	4269120	4.04E-08	1YrCancer	4.04E-08	0	0	0	0	0	0	0	0	0	0	0
455	ALL		637420	4269120	4.30E-08	1YrCancer	4.30E-08	0	0	0	0	0	0	0	0	0	0	0
456	ALL		637460	4269120	4.59E-08	1YrCancer	4.59E-08	0	0	0	0	0	0	0	0	0	0	0
457	ALL		637500	4269120	4.92E-08	1YrCancer	4.92E-08	0	0	0	0	0	0	0	0	0	0	0
458	ALL		637540	4269120	5.31E-08	1YrCancer	5.31E-08	0	0	0	0	0	0	0	0	0	0	0

**Exported Risk Results - Sites 2-2 and 2-3

REC	GRP	NETID	X	Y	RISK_SUM	SCENARIO	INHAL_RIS	SOIL_RISK	DERMAL_R	MMILK_RI	WATER_RI	FISH_RISK	CROP_RISK	BEEF_RISK	DAIRY_RIS	PIG_RISK	CHICKEN_R	EGG_RISK
459	ALL		637580	4269120	5.75E-08	1YrCancer	5.75E-08	0	0	0	0	0	0	0	0	0	0	0
460	ALL		637620	4269120	6.27E-08	1YrCancer	6.27E-08	0	0	0	0	0	0	0	0	0	0	0
461	ALL		637660	4269120	6.88E-08	1YrCancer	6.88E-08	0	0	0	0	0	0	0	0	0	0	0
462	ALL		637700	4269120	7.59E-08	1YrCancer	7.59E-08	0	0	0	0	0	0	0	0	0	0	0
463	ALL		637740	4269120	8.42E-08	1YrCancer	8.42E-08	0	0	0	0	0	0	0	0	0	0	0
464	ALL		637780	4269120	9.41E-08	1YrCancer	9.41E-08	0	0	0	0	0	0	0	0	0	0	0
465	ALL		637820	4269120	1.06E-07	1YrCancer	1.06E-07	0	0	0	0	0	0	0	0	0	0	0
466	ALL		638540	4269120	6.10E-07	1YrCancer	6.10E-07	0	0	0	0	0	0	0	0	0	0	0
467	ALL		638580	4269120	9.21E-07	1YrCancer	9.21E-07	0	0	0	0	0	0	0	0	0	0	0
468	ALL		638620	4269120	1.03E-06	1YrCancer	1.03E-06	0	0	0	0	0	0	0	0	0	0	0
469	ALL		638660	4269120	6.75E-07	1YrCancer	6.75E-07	0	0	0	0	0	0	0	0	0	0	0
470	ALL		638700	4269120	5.61E-07	1YrCancer	5.61E-07	0	0	0	0	0	0	0	0	0	0	0
471	ALL		638740	4269120	4.84E-07	1YrCancer	4.84E-07	0	0	0	0	0	0	0	0	0	0	0
472	ALL		638780	4269120	4.21E-07	1YrCancer	4.21E-07	0	0	0	0	0	0	0	0	0	0	0
473	ALL		638820	4269120	3.67E-07	1YrCancer	3.67E-07	0	0	0	0	0	0	0	0	0	0	0
474	ALL		638860	4269120	3.20E-07	1YrCancer	3.20E-07	0	0	0	0	0	0	0	0	0	0	0
475	ALL		638900	4269120	2.81E-07	1YrCancer	2.81E-07	0	0	0	0	0	0	0	0	0	0	0
476	ALL		638940	4269120	2.50E-07	1YrCancer	2.50E-07	0	0	0	0	0	0	0	0	0	0	0
477	ALL		638980	4269120	2.24E-07	1YrCancer	2.24E-07	0	0	0	0	0	0	0	0	0	0	0
478	ALL		639020	4269120	2.03E-07	1YrCancer	2.03E-07	0	0	0	0	0	0	0	0	0	0	0
479	ALL		639060	4269120	1.85E-07	1YrCancer	1.85E-07	0	0	0	0	0	0	0	0	0	0	0
480	ALL		639100	4269120	1.69E-07	1YrCancer	1.69E-07	0	0	0	0	0	0	0	0	0	0	0
481	ALL		637380	4269160	4.24E-08	1YrCancer	4.24E-08	0	0	0	0	0	0	0	0	0	0	0
482	ALL		637420	4269160	4.54E-08	1YrCancer	4.54E-08	0	0	0	0	0	0	0	0	0	0	0
483	ALL		637460	4269160	4.87E-08	1YrCancer	4.87E-08	0	0	0	0	0	0	0	0	0	0	0
484	ALL		637500	4269160	5.26E-08	1YrCancer	5.26E-08	0	0	0	0	0	0	0	0	0	0	0
485	ALL		637540	4269160	5.71E-08	1YrCancer	5.71E-08	0	0	0	0	0	0	0	0	0	0	0
486	ALL		637580	4269160	6.25E-08	1YrCancer	6.25E-08	0	0	0	0	0	0	0	0	0	0	0
487	ALL		637620	4269160	6.88E-08	1YrCancer	6.88E-08	0	0	0	0	0	0	0	0	0	0	0
488	ALL		637660	4269160	7.64E-08	1YrCancer	7.64E-08	0	0	0	0	0	0	0	0	0	0	0
489	ALL		637700	4269160	8.57E-08	1YrCancer	8.57E-08	0	0	0	0	0	0	0	0	0	0	0
490	ALL		637740	4269160	9.74E-08	1YrCancer	9.74E-08	0	0	0	0	0	0	0	0	0	0	0
491	ALL		637860	4269160	1.32E-07	1YrCancer	1.32E-07	0	0	0	0	0	0	0	0	0	0	0
492	ALL		637900	4269160	1.28E-07	1YrCancer	1.28E-07	0	0	0	0	0	0	0	0	0	0	0
493	ALL		637940	4269160	1.30E-07	1YrCancer	1.30E-07	0	0	0	0	0	0	0	0	0	0	0
494	ALL		637980	4269160	1.34E-07	1YrCancer	1.34E-07	0	0	0	0	0	0	0	0	0	0	0
495	ALL		638020	4269160	1.37E-07	1YrCancer	1.37E-07	0	0	0	0	0	0	0	0	0	0	0
496	ALL		638060	4269160	1.26E-07	1YrCancer	1.26E-07	0	0	0	0	0	0	0	0	0	0	0
497	ALL		638100	4269160	1.28E-07	1YrCancer	1.28E-07	0	0	0	0	0	0	0	0	0	0	0
498	ALL		638140	4269160	1.39E-07	1YrCancer	1.39E-07	0	0	0	0	0	0	0	0	0	0	0
499	ALL		638180	4269160	1.57E-07	1YrCancer	1.57E-07	0	0	0	0	0	0	0	0	0	0	0
500	ALL		638220	4269160	1.87E-07	1YrCancer	1.87E-07	0	0	0	0	0	0	0	0	0	0	0
501	ALL		638260	4269160	2.45E-07	1YrCancer	2.45E-07	0	0	0	0	0	0	0	0	0	0	0
502	ALL		638300	4269160	3.63E-07	1YrCancer	3.63E-07	0	0	0	0	0	0	0	0	0	0	0
503	ALL		638420	4269160	6.23E-07	1YrCancer	6.23E-07	0	0	0	0	0	0	0	0	0	0	0
504	ALL		637380	4269200	4.47E-08	1YrCancer	4.47E-08	0	0	0	0	0	0	0	0	0	0	0

**Exported Risk Results - Sites 2-2 and 2-3

REC	GRP	NETID	X	Y	RISK_SUM	SCENARIO	INHAL_RIS	SOIL_RISK	DERMAL_R	MMILK_RI	WATER_RI	FISH_RISK	CROP_RISK	BEEF_RISK	DAIRY_RIS	PIG_RISK	CHICKEN_R	EGG_RISK
505	ALL		637420	4269200	4.80E-08	1YrCancer	4.80E-08	0	0	0	0	0	0	0	0	0	0	0
506	ALL		637460	4269200	5.18E-08	1YrCancer	5.18E-08	0	0	0	0	0	0	0	0	0	0	0
507	ALL		637500	4269200	5.63E-08	1YrCancer	5.63E-08	0	0	0	0	0	0	0	0	0	0	0
508	ALL		637540	4269200	6.18E-08	1YrCancer	6.18E-08	0	0	0	0	0	0	0	0	0	0	0
509	ALL		637580	4269200	6.83E-08	1YrCancer	6.83E-08	0	0	0	0	0	0	0	0	0	0	0
510	ALL		637620	4269200	7.62E-08	1YrCancer	7.62E-08	0	0	0	0	0	0	0	0	0	0	0
511	ALL		637660	4269200	8.63E-08	1YrCancer	8.63E-08	0	0	0	0	0	0	0	0	0	0	0
512	ALL		637700	4269200	9.94E-08	1YrCancer	9.94E-08	0	0	0	0	0	0	0	0	0	0	0
513	ALL		637980	4269200	1.35E-07	1YrCancer	1.35E-07	0	0	0	0	0	0	0	0	0	0	0
514	ALL		638020	4269200	1.52E-07	1YrCancer	1.52E-07	0	0	0	0	0	0	0	0	0	0	0
515	ALL		638060	4269200	1.33E-07	1YrCancer	1.33E-07	0	0	0	0	0	0	0	0	0	0	0
516	ALL		638100	4269200	1.35E-07	1YrCancer	1.35E-07	0	0	0	0	0	0	0	0	0	0	0
517	ALL		638140	4269200	1.47E-07	1YrCancer	1.47E-07	0	0	0	0	0	0	0	0	0	0	0
518	ALL		638180	4269200	1.68E-07	1YrCancer	1.68E-07	0	0	0	0	0	0	0	0	0	0	0
519	ALL		638220	4269200	2.07E-07	1YrCancer	2.07E-07	0	0	0	0	0	0	0	0	0	0	0
520	ALL		638260	4269200	2.87E-07	1YrCancer	2.87E-07	0	0	0	0	0	0	0	0	0	0	0
521	ALL		638300	4269200	5.07E-07	1YrCancer	5.07E-07	0	0	0	0	0	0	0	0	0	0	0
522	ALL		638660	4269200	9.90E-07	1YrCancer	9.90E-07	0	0	0	0	0	0	0	0	0	0	0
523	ALL		637380	4269240	4.72E-08	1YrCancer	4.72E-08	0	0	0	0	0	0	0	0	0	0	0
524	ALL		637420	4269240	5.09E-08	1YrCancer	5.09E-08	0	0	0	0	0	0	0	0	0	0	0
525	ALL		637460	4269240	5.53E-08	1YrCancer	5.53E-08	0	0	0	0	0	0	0	0	0	0	0
526	ALL		637500	4269240	6.06E-08	1YrCancer	6.06E-08	0	0	0	0	0	0	0	0	0	0	0
527	ALL		637540	4269240	6.72E-08	1YrCancer	6.72E-08	0	0	0	0	0	0	0	0	0	0	0
528	ALL		637580	4269240	7.54E-08	1YrCancer	7.54E-08	0	0	0	0	0	0	0	0	0	0	0
529	ALL		637620	4269240	8.60E-08	1YrCancer	8.60E-08	0	0	0	0	0	0	0	0	0	0	0
530	ALL		637660	4269240	9.99E-08	1YrCancer	9.99E-08	0	0	0	0	0	0	0	0	0	0	0
531	ALL		637940	4269240	1.90E-07	1YrCancer	1.90E-07	0	0	0	0	0	0	0	0	0	0	0
532	ALL		637980	4269240	1.78E-07	1YrCancer	1.78E-07	0	0	0	0	0	0	0	0	0	0	0
533	ALL		638020	4269240	1.61E-07	1YrCancer	1.61E-07	0	0	0	0	0	0	0	0	0	0	0
534	ALL		638060	4269240	1.40E-07	1YrCancer	1.40E-07	0	0	0	0	0	0	0	0	0	0	0
535	ALL		638100	4269240	1.42E-07	1YrCancer	1.42E-07	0	0	0	0	0	0	0	0	0	0	0
536	ALL		638140	4269240	1.56E-07	1YrCancer	1.56E-07	0	0	0	0	0	0	0	0	0	0	0
537	ALL		638180	4269240	1.81E-07	1YrCancer	1.81E-07	0	0	0	0	0	0	0	0	0	0	0
538	ALL		638220	4269240	2.26E-07	1YrCancer	2.26E-07	0	0	0	0	0	0	0	0	0	0	0
539	ALL		638260	4269240	3.17E-07	1YrCancer	3.17E-07	0	0	0	0	0	0	0	0	0	0	0
540	ALL		638300	4269240	5.17E-07	1YrCancer	5.17E-07	0	0	0	0	0	0	0	0	0	0	0
541	ALL		638340	4269240	8.20E-07	1YrCancer	8.20E-07	0	0	0	0	0	0	0	0	0	0	0
542	ALL		638380	4269240	1.02E-06	1YrCancer	1.02E-06	0	0	0	0	0	0	0	0	0	0	0
543	ALL		638460	4269240	1.06E-06	1YrCancer	1.06E-06	0	0	0	0	0	0	0	0	0	0	0
544	ALL		638500	4269240	1.09E-06	1YrCancer	1.09E-06	0	0	0	0	0	0	0	0	0	0	0
545	ALL		638700	4269240	1.04E-06	1YrCancer	1.04E-06	0	0	0	0	0	0	0	0	0	0	0
546	ALL		638740	4269240	7.26E-07	1YrCancer	7.26E-07	0	0	0	0	0	0	0	0	0	0	0
547	ALL		637300	4269280	4.31E-08	1YrCancer	4.31E-08	0	0	0	0	0	0	0	0	0	0	0
548	ALL		637340	4269280	4.62E-08	1YrCancer	4.62E-08	0	0	0	0	0	0	0	0	0	0	0
549	ALL		637380	4269280	4.99E-08	1YrCancer	4.99E-08	0	0	0	0	0	0	0	0	0	0	0
550	ALL		637420	4269280	5.41E-08	1YrCancer	5.41E-08	0	0	0	0	0	0	0	0	0	0	0

**Exported Risk Results - Sites 2-2 and 2-3

REC	GRP	NETID	X	Y	RISK_SUM	SCENARIO	INHAL_RIS	SOIL_RISK	DERMAL_R	MMILK_RI	WATER_RI	FISH_RISK	CROP_RISK	BEEF_RISK	DAIRY_RIS	PIG_RISK	CHICKEN_R	EGG_RISK
551	ALL		637460	4269280	5.92E-08	1YrCancer	5.92E-08	0	0	0	0	0	0	0	0	0	0	0
552	ALL		637500	4269280	6.54E-08	1YrCancer	6.54E-08	0	0	0	0	0	0	0	0	0	0	0
553	ALL		637540	4269280	7.36E-08	1YrCancer	7.36E-08	0	0	0	0	0	0	0	0	0	0	0
554	ALL		637620	4269280	9.92E-08	1YrCancer	9.92E-08	0	0	0	0	0	0	0	0	0	0	0
555	ALL		637740	4269280	1.73E-07	1YrCancer	1.73E-07	0	0	0	0	0	0	0	0	0	0	0
556	ALL		637980	4269280	2.06E-07	1YrCancer	2.06E-07	0	0	0	0	0	0	0	0	0	0	0
557	ALL		638020	4269280	1.63E-07	1YrCancer	1.63E-07	0	0	0	0	0	0	0	0	0	0	0
558	ALL		638060	4269280	1.47E-07	1YrCancer	1.47E-07	0	0	0	0	0	0	0	0	0	0	0
559	ALL		638100	4269280	1.50E-07	1YrCancer	1.50E-07	0	0	0	0	0	0	0	0	0	0	0
560	ALL		638140	4269280	1.65E-07	1YrCancer	1.65E-07	0	0	0	0	0	0	0	0	0	0	0
561	ALL		638180	4269280	1.93E-07	1YrCancer	1.93E-07	0	0	0	0	0	0	0	0	0	0	0
562	ALL		638220	4269280	2.41E-07	1YrCancer	2.41E-07	0	0	0	0	0	0	0	0	0	0	0
563	ALL		638260	4269280	3.27E-07	1YrCancer	3.27E-07	0	0	0	0	0	0	0	0	0	0	0
564	ALL		638300	4269280	4.79E-07	1YrCancer	4.79E-07	0	0	0	0	0	0	0	0	0	0	0
565	ALL		638340	4269280	7.07E-07	1YrCancer	7.07E-07	0	0	0	0	0	0	0	0	0	0	0
566	ALL		638380	4269280	9.22E-07	1YrCancer	9.22E-07	0	0	0	0	0	0	0	0	0	0	0
567	ALL		638420	4269280	1.06E-06	1YrCancer	1.06E-06	0	0	0	0	0	0	0	0	0	0	0
568	ALL		638460	4269280	1.03E-06	1YrCancer	1.03E-06	0	0	0	0	0	0	0	0	0	0	0
569	ALL		638500	4269280	1.05E-06	1YrCancer	1.05E-06	0	0	0	0	0	0	0	0	0	0	0
570	ALL		638540	4269280	1.29E-06	1YrCancer	1.29E-06	0	0	0	0	0	0	0	0	0	0	0
571	ALL		638580	4269280	2.06E-06	1YrCancer	2.06E-06	0	0	0	0	0	0	0	0	0	0	0
572	ALL		638620	4269280	3.84E-06	1YrCancer	3.84E-06	0	0	0	0	0	0	0	0	0	0	0
573	ALL		638660	4269280	2.17E-06	1YrCancer	2.17E-06	0	0	0	0	0	0	0	0	0	0	0
574	ALL		638700	4269280	1.39E-06	1YrCancer	1.39E-06	0	0	0	0	0	0	0	0	0	0	0
575	ALL		638740	4269280	8.90E-07	1YrCancer	8.90E-07	0	0	0	0	0	0	0	0	0	0	0
576	ALL		638780	4269280	5.98E-07	1YrCancer	5.98E-07	0	0	0	0	0	0	0	0	0	0	0
577	ALL		638820	4269280	4.34E-07	1YrCancer	4.34E-07	0	0	0	0	0	0	0	0	0	0	0
578	ALL		638860	4269280	3.40E-07	1YrCancer	3.40E-07	0	0	0	0	0	0	0	0	0	0	0
579	ALL		638900	4269280	2.82E-07	1YrCancer	2.82E-07	0	0	0	0	0	0	0	0	0	0	0
580	ALL		637300	4269320	4.52E-08	1YrCancer	4.52E-08	0	0	0	0	0	0	0	0	0	0	0
581	ALL		637340	4269320	4.87E-08	1YrCancer	4.87E-08	0	0	0	0	0	0	0	0	0	0	0
582	ALL		637380	4269320	5.28E-08	1YrCancer	5.28E-08	0	0	0	0	0	0	0	0	0	0	0
583	ALL		637420	4269320	5.76E-08	1YrCancer	5.76E-08	0	0	0	0	0	0	0	0	0	0	0
584	ALL		637460	4269320	6.36E-08	1YrCancer	6.36E-08	0	0	0	0	0	0	0	0	0	0	0
585	ALL		637500	4269320	7.12E-08	1YrCancer	7.12E-08	0	0	0	0	0	0	0	0	0	0	0
586	ALL		637540	4269320	8.17E-08	1YrCancer	8.17E-08	0	0	0	0	0	0	0	0	0	0	0
587	ALL		637580	4269320	9.65E-08	1YrCancer	9.65E-08	0	0	0	0	0	0	0	0	0	0	0
588	ALL		637700	4269320	1.82E-07	1YrCancer	1.82E-07	0	0	0	0	0	0	0	0	0	0	0
589	ALL		637860	4269320	2.11E-07	1YrCancer	2.11E-07	0	0	0	0	0	0	0	0	0	0	0
590	ALL		637900	4269320	2.23E-07	1YrCancer	2.23E-07	0	0	0	0	0	0	0	0	0	0	0
591	ALL		637940	4269320	2.01E-07	1YrCancer	2.01E-07	0	0	0	0	0	0	0	0	0	0	0
592	ALL		637980	4269320	1.80E-07	1YrCancer	1.80E-07	0	0	0	0	0	0	0	0	0	0	0
593	ALL		638020	4269320	1.61E-07	1YrCancer	1.61E-07	0	0	0	0	0	0	0	0	0	0	0
594	ALL		638060	4269320	1.52E-07	1YrCancer	1.52E-07	0	0	0	0	0	0	0	0	0	0	0
595	ALL		638100	4269320	1.57E-07	1YrCancer	1.57E-07	0	0	0	0	0	0	0	0	0	0	0
596	ALL		638140	4269320	1.73E-07	1YrCancer	1.73E-07	0	0	0	0	0	0	0	0	0	0	0

**Exported Risk Results - Sites 2-2 and 2-3

REC	GRP	NETID	X	Y	RISK_SUM	SCENARIO	INHAL_RIS	SOIL_RISK	DERMAL_R	MMILK_RI	WATER_RI	FISH_RISK	CROP_RISK	BEEF_RISK	DAIRY_RIS	PIG_RISK	CHICKEN_R	EGG_RISK
597	ALL		638180	4269320	2.02E-07	1YrCancer	2.02E-07	0	0	0	0	0	0	0	0	0	0	0
598	ALL		638220	4269320	2.48E-07	1YrCancer	2.48E-07	0	0	0	0	0	0	0	0	0	0	0
599	ALL		638260	4269320	3.22E-07	1YrCancer	3.22E-07	0	0	0	0	0	0	0	0	0	0	0
600	ALL		638300	4269320	4.31E-07	1YrCancer	4.31E-07	0	0	0	0	0	0	0	0	0	0	0
601	ALL		638340	4269320	5.69E-07	1YrCancer	5.69E-07	0	0	0	0	0	0	0	0	0	0	0
602	ALL		638380	4269320	7.10E-07	1YrCancer	7.10E-07	0	0	0	0	0	0	0	0	0	0	0
603	ALL		638420	4269320	8.09E-07	1YrCancer	8.09E-07	0	0	0	0	0	0	0	0	0	0	0
604	ALL		638460	4269320	8.53E-07	1YrCancer	8.53E-07	0	0	0	0	0	0	0	0	0	0	0
605	ALL		638500	4269320	9.31E-07	1YrCancer	9.31E-07	0	0	0	0	0	0	0	0	0	0	0
606	ALL		638540	4269320	1.19E-06	1YrCancer	1.19E-06	0	0	0	0	0	0	0	0	0	0	0
607	ALL		638580	4269320	2.40E-06	1YrCancer	2.40E-06	0	0	0	0	0	0	0	0	0	0	0
608	ALL		638620	4269320	5.97E-06	1YrCancer	5.97E-06	0	0	0	0	0	0	0	0	0	0	0
609	ALL		638660	4269320	2.47E-06	1YrCancer	2.47E-06	0	0	0	0	0	0	0	0	0	0	0
610	ALL		638700	4269320	2.02E-06	1YrCancer	2.02E-06	0	0	0	0	0	0	0	0	0	0	0
611	ALL		638740	4269320	1.10E-06	1YrCancer	1.10E-06	0	0	0	0	0	0	0	0	0	0	0
612	ALL		638780	4269320	6.56E-07	1YrCancer	6.56E-07	0	0	0	0	0	0	0	0	0	0	0
613	ALL		638820	4269320	4.54E-07	1YrCancer	4.54E-07	0	0	0	0	0	0	0	0	0	0	0
614	ALL		638860	4269320	3.47E-07	1YrCancer	3.47E-07	0	0	0	0	0	0	0	0	0	0	0
615	ALL		638900	4269320	2.83E-07	1YrCancer	2.83E-07	0	0	0	0	0	0	0	0	0	0	0
616	ALL		638940	4269320	2.40E-07	1YrCancer	2.40E-07	0	0	0	0	0	0	0	0	0	0	0
617	ALL		638980	4269320	2.08E-07	1YrCancer	2.08E-07	0	0	0	0	0	0	0	0	0	0	0
618	ALL		637300	4269360	4.74E-08	1YrCancer	4.74E-08	0	0	0	0	0	0	0	0	0	0	0
619	ALL		637340	4269360	5.14E-08	1YrCancer	5.14E-08	0	0	0	0	0	0	0	0	0	0	0
620	ALL		637380	4269360	5.60E-08	1YrCancer	5.60E-08	0	0	0	0	0	0	0	0	0	0	0
621	ALL		637420	4269360	6.16E-08	1YrCancer	6.16E-08	0	0	0	0	0	0	0	0	0	0	0
622	ALL		637460	4269360	6.87E-08	1YrCancer	6.87E-08	0	0	0	0	0	0	0	0	0	0	0
623	ALL		637500	4269360	7.83E-08	1YrCancer	7.83E-08	0	0	0	0	0	0	0	0	0	0	0
624	ALL		637540	4269360	9.22E-08	1YrCancer	9.22E-08	0	0	0	0	0	0	0	0	0	0	0
625	ALL		637660	4269360	1.69E-07	1YrCancer	1.69E-07	0	0	0	0	0	0	0	0	0	0	0
626	ALL		637780	4269360	2.57E-07	1YrCancer	2.57E-07	0	0	0	0	0	0	0	0	0	0	0
627	ALL		637860	4269360	2.14E-07	1YrCancer	2.14E-07	0	0	0	0	0	0	0	0	0	0	0
628	ALL		637900	4269360	2.00E-07	1YrCancer	2.00E-07	0	0	0	0	0	0	0	0	0	0	0
629	ALL		637940	4269360	1.80E-07	1YrCancer	1.80E-07	0	0	0	0	0	0	0	0	0	0	0
630	ALL		637980	4269360	1.67E-07	1YrCancer	1.67E-07	0	0	0	0	0	0	0	0	0	0	0
631	ALL		638020	4269360	1.58E-07	1YrCancer	1.58E-07	0	0	0	0	0	0	0	0	0	0	0
632	ALL		638060	4269360	1.56E-07	1YrCancer	1.56E-07	0	0	0	0	0	0	0	0	0	0	0
633	ALL		638100	4269360	1.63E-07	1YrCancer	1.63E-07	0	0	0	0	0	0	0	0	0	0	0
634	ALL		638140	4269360	1.79E-07	1YrCancer	1.79E-07	0	0	0	0	0	0	0	0	0	0	0
635	ALL		638180	4269360	2.07E-07	1YrCancer	2.07E-07	0	0	0	0	0	0	0	0	0	0	0
636	ALL		638220	4269360	2.50E-07	1YrCancer	2.50E-07	0	0	0	0	0	0	0	0	0	0	0
637	ALL		638260	4269360	3.10E-07	1YrCancer	3.10E-07	0	0	0	0	0	0	0	0	0	0	0
638	ALL		638300	4269360	3.89E-07	1YrCancer	3.89E-07	0	0	0	0	0	0	0	0	0	0	0
639	ALL		638340	4269360	4.83E-07	1YrCancer	4.83E-07	0	0	0	0	0	0	0	0	0	0	0
640	ALL		638380	4269360	5.80E-07	1YrCancer	5.80E-07	0	0	0	0	0	0	0	0	0	0	0
641	ALL		638420	4269360	6.64E-07	1YrCancer	6.64E-07	0	0	0	0	0	0	0	0	0	0	0
642	ALL		638460	4269360	7.40E-07	1YrCancer	7.40E-07	0	0	0	0	0	0	0	0	0	0	0

**Exported Risk Results - Sites 2-2 and 2-3

REC	GRP	NETID	X	Y	RISK_SUM	SCENARIO	INHAL_RIS	SOIL_RISK	DERMAL_R	MMILK_RI	WATER_RI	FISH_RISK	CROP_RISK	BEEF_RISK	DAIRY_RIS	PIG_RISK	CHICKEN_R	EGG_RISK
643	ALL		638500	4269360	8.58E-07	1YrCancer	8.58E-07	0	0	0	0	0	0	0	0	0	0	0
644	ALL		638540	4269360	1.15E-06	1YrCancer	1.15E-06	0	0	0	0	0	0	0	0	0	0	0
645	ALL		638580	4269360	2.11E-06	1YrCancer	2.11E-06	0	0	0	0	0	0	0	0	0	0	0
646	ALL		638620	4269360	3.97E-06	1YrCancer	3.97E-06	0	0	0	0	0	0	0	0	0	0	0
647	ALL		638660	4269360	4.41E-06	1YrCancer	4.41E-06	0	0	0	0	0	0	0	0	0	0	0
648	ALL		638700	4269360	4.17E-06	1YrCancer	4.17E-06	0	0	0	0	0	0	0	0	0	0	0
649	ALL		638740	4269360	1.36E-06	1YrCancer	1.36E-06	0	0	0	0	0	0	0	0	0	0	0
650	ALL		638780	4269360	7.11E-07	1YrCancer	7.11E-07	0	0	0	0	0	0	0	0	0	0	0
651	ALL		638820	4269360	4.72E-07	1YrCancer	4.72E-07	0	0	0	0	0	0	0	0	0	0	0
652	ALL		638860	4269360	3.53E-07	1YrCancer	3.53E-07	0	0	0	0	0	0	0	0	0	0	0
653	ALL		638900	4269360	2.84E-07	1YrCancer	2.84E-07	0	0	0	0	0	0	0	0	0	0	0
654	ALL		638940	4269360	2.38E-07	1YrCancer	2.38E-07	0	0	0	0	0	0	0	0	0	0	0
655	ALL		638980	4269360	2.06E-07	1YrCancer	2.06E-07	0	0	0	0	0	0	0	0	0	0	0
656	ALL		639020	4269360	1.81E-07	1YrCancer	1.81E-07	0	0	0	0	0	0	0	0	0	0	0
657	ALL		637300	4269400	4.98E-08	1YrCancer	4.98E-08	0	0	0	0	0	0	0	0	0	0	0
658	ALL		637340	4269400	5.42E-08	1YrCancer	5.42E-08	0	0	0	0	0	0	0	0	0	0	0
659	ALL		637380	4269400	5.97E-08	1YrCancer	5.97E-08	0	0	0	0	0	0	0	0	0	0	0
660	ALL		637420	4269400	6.63E-08	1YrCancer	6.63E-08	0	0	0	0	0	0	0	0	0	0	0
661	ALL		637460	4269400	7.51E-08	1YrCancer	7.51E-08	0	0	0	0	0	0	0	0	0	0	0
662	ALL		637500	4269400	8.75E-08	1YrCancer	8.75E-08	0	0	0	0	0	0	0	0	0	0	0
663	ALL		637540	4269400	1.06E-07	1YrCancer	1.06E-07	0	0	0	0	0	0	0	0	0	0	0
664	ALL		637820	4269400	2.50E-07	1YrCancer	2.50E-07	0	0	0	0	0	0	0	0	0	0	0
665	ALL		637860	4269400	2.14E-07	1YrCancer	2.14E-07	0	0	0	0	0	0	0	0	0	0	0
666	ALL		637900	4269400	1.84E-07	1YrCancer	1.84E-07	0	0	0	0	0	0	0	0	0	0	0
667	ALL		637940	4269400	1.69E-07	1YrCancer	1.69E-07	0	0	0	0	0	0	0	0	0	0	0
668	ALL		637980	4269400	1.61E-07	1YrCancer	1.61E-07	0	0	0	0	0	0	0	0	0	0	0
669	ALL		638020	4269400	1.57E-07	1YrCancer	1.57E-07	0	0	0	0	0	0	0	0	0	0	0
670	ALL		638060	4269400	1.59E-07	1YrCancer	1.59E-07	0	0	0	0	0	0	0	0	0	0	0
671	ALL		638100	4269400	1.67E-07	1YrCancer	1.67E-07	0	0	0	0	0	0	0	0	0	0	0
672	ALL		638140	4269400	1.84E-07	1YrCancer	1.84E-07	0	0	0	0	0	0	0	0	0	0	0
673	ALL		638180	4269400	2.10E-07	1YrCancer	2.10E-07	0	0	0	0	0	0	0	0	0	0	0
674	ALL		638220	4269400	2.47E-07	1YrCancer	2.47E-07	0	0	0	0	0	0	0	0	0	0	0
675	ALL		638260	4269400	2.96E-07	1YrCancer	2.96E-07	0	0	0	0	0	0	0	0	0	0	0
676	ALL		638300	4269400	3.57E-07	1YrCancer	3.57E-07	0	0	0	0	0	0	0	0	0	0	0
677	ALL		638340	4269400	4.27E-07	1YrCancer	4.27E-07	0	0	0	0	0	0	0	0	0	0	0
678	ALL		638380	4269400	5.03E-07	1YrCancer	5.03E-07	0	0	0	0	0	0	0	0	0	0	0
679	ALL		638420	4269400	5.81E-07	1YrCancer	5.81E-07	0	0	0	0	0	0	0	0	0	0	0
680	ALL		638460	4269400	6.71E-07	1YrCancer	6.71E-07	0	0	0	0	0	0	0	0	0	0	0
681	ALL		638500	4269400	8.09E-07	1YrCancer	8.09E-07	0	0	0	0	0	0	0	0	0	0	0
682	ALL		638540	4269400	1.09E-06	1YrCancer	1.09E-06	0	0	0	0	0	0	0	0	0	0	0
683	ALL		638580	4269400	1.85E-06	1YrCancer	1.85E-06	0	0	0	0	0	0	0	0	0	0	0
684	ALL		638620	4269400	2.91E-06	1YrCancer	2.91E-06	0	0	0	0	0	0	0	0	0	0	0
685	ALL		638660	4269400	4.54E-06	1YrCancer	4.54E-06	0	0	0	0	0	0	0	0	0	0	0
686	ALL		638700	4269400	4.40E-06	1YrCancer	4.40E-06	0	0	0	0	0	0	0	0	0	0	0
687	ALL		638740	4269400	1.60E-06	1YrCancer	1.60E-06	0	0	0	0	0	0	0	0	0	0	0
688	ALL		638780	4269400	7.65E-07	1YrCancer	7.65E-07	0	0	0	0	0	0	0	0	0	0	0

**Exported Risk Results - Sites 2-2 and 2-3

REC	GRP	NETID	X	Y	RISK_SUM	SCENARIO	INHAL_RIS	SOIL_RISK	DERMAL_R	MMILK_RI	WATER_RI	FISH_RISK	CROP_RISK	BEEF_RISK	DAIRY_RIS	PIG_RISK	CHICKEN_R	EGG_RISK
689	ALL		638820	4269400	4.91E-07	1YrCancer	4.91E-07	0	0	0	0	0	0	0	0	0	0	0
690	ALL		638860	4269400	3.60E-07	1YrCancer	3.60E-07	0	0	0	0	0	0	0	0	0	0	0
691	ALL		638900	4269400	2.86E-07	1YrCancer	2.86E-07	0	0	0	0	0	0	0	0	0	0	0
692	ALL		638940	4269400	2.38E-07	1YrCancer	2.38E-07	0	0	0	0	0	0	0	0	0	0	0
693	ALL		638980	4269400	2.05E-07	1YrCancer	2.05E-07	0	0	0	0	0	0	0	0	0	0	0
694	ALL		639020	4269400	1.80E-07	1YrCancer	1.80E-07	0	0	0	0	0	0	0	0	0	0	0
695	ALL		639060	4269400	1.60E-07	1YrCancer	1.60E-07	0	0	0	0	0	0	0	0	0	0	0
696	ALL		639100	4269400	1.44E-07	1YrCancer	1.44E-07	0	0	0	0	0	0	0	0	0	0	0
697	ALL		637300	4269440	5.23E-08	1YrCancer	5.23E-08	0	0	0	0	0	0	0	0	0	0	0
698	ALL		637340	4269440	5.75E-08	1YrCancer	5.75E-08	0	0	0	0	0	0	0	0	0	0	0
699	ALL		637380	4269440	6.37E-08	1YrCancer	6.37E-08	0	0	0	0	0	0	0	0	0	0	0
700	ALL		637420	4269440	7.17E-08	1YrCancer	7.17E-08	0	0	0	0	0	0	0	0	0	0	0
701	ALL		637460	4269440	8.27E-08	1YrCancer	8.27E-08	0	0	0	0	0	0	0	0	0	0	0
702	ALL		637500	4269440	9.88E-08	1YrCancer	9.88E-08	0	0	0	0	0	0	0	0	0	0	0
703	ALL		637740	4269440	2.95E-07	1YrCancer	2.95E-07	0	0	0	0	0	0	0	0	0	0	0
704	ALL		637780	4269440	2.53E-07	1YrCancer	2.53E-07	0	0	0	0	0	0	0	0	0	0	0
705	ALL		637820	4269440	2.15E-07	1YrCancer	2.15E-07	0	0	0	0	0	0	0	0	0	0	0
706	ALL		637860	4269440	1.91E-07	1YrCancer	1.91E-07	0	0	0	0	0	0	0	0	0	0	0
707	ALL		637900	4269440	1.73E-07	1YrCancer	1.73E-07	0	0	0	0	0	0	0	0	0	0	0
708	ALL		637940	4269440	1.62E-07	1YrCancer	1.62E-07	0	0	0	0	0	0	0	0	0	0	0
709	ALL		638064.1	4269473	1.62E-07	1YrCancer	1.62E-07	0	0	0	0	0	0	0	0	0	0	0
710	ALL		638100	4269440	1.70E-07	1YrCancer	1.70E-07	0	0	0	0	0	0	0	0	0	0	0
711	ALL		638140	4269440	1.86E-07	1YrCancer	1.86E-07	0	0	0	0	0	0	0	0	0	0	0
712	ALL		638180	4269440	2.10E-07	1YrCancer	2.10E-07	0	0	0	0	0	0	0	0	0	0	0
713	ALL		638220	4269440	2.42E-07	1YrCancer	2.42E-07	0	0	0	0	0	0	0	0	0	0	0
714	ALL		638260	4269440	2.84E-07	1YrCancer	2.84E-07	0	0	0	0	0	0	0	0	0	0	0
715	ALL		638300	4269440	3.33E-07	1YrCancer	3.33E-07	0	0	0	0	0	0	0	0	0	0	0
716	ALL		638340	4269440	3.90E-07	1YrCancer	3.90E-07	0	0	0	0	0	0	0	0	0	0	0
717	ALL		638380	4269440	4.55E-07	1YrCancer	4.55E-07	0	0	0	0	0	0	0	0	0	0	0
718	ALL		638420	4269440	5.29E-07	1YrCancer	5.29E-07	0	0	0	0	0	0	0	0	0	0	0
719	ALL		638460	4269440	6.23E-07	1YrCancer	6.23E-07	0	0	0	0	0	0	0	0	0	0	0
720	ALL		638500	4269440	7.65E-07	1YrCancer	7.65E-07	0	0	0	0	0	0	0	0	0	0	0
721	ALL		638540	4269440	1.03E-06	1YrCancer	1.03E-06	0	0	0	0	0	0	0	0	0	0	0
722	ALL		638580	4269440	1.67E-06	1YrCancer	1.67E-06	0	0	0	0	0	0	0	0	0	0	0
723	ALL		638620	4269440	2.43E-06	1YrCancer	2.43E-06	0	0	0	0	0	0	0	0	0	0	0
724	ALL		638660	4269440	3.45E-06	1YrCancer	3.45E-06	0	0	0	0	0	0	0	0	0	0	0
725	ALL		638700	4269440	4.90E-06	1YrCancer	4.90E-06	0	0	0	0	0	0	0	0	0	0	0
726	ALL		638740	4269440	1.69E-06	1YrCancer	1.69E-06	0	0	0	0	0	0	0	0	0	0	0
727	ALL		638780	4269440	8.31E-07	1YrCancer	8.31E-07	0	0	0	0	0	0	0	0	0	0	0
728	ALL		638820	4269440	5.18E-07	1YrCancer	5.18E-07	0	0	0	0	0	0	0	0	0	0	0
729	ALL		638860	4269440	3.73E-07	1YrCancer	3.73E-07	0	0	0	0	0	0	0	0	0	0	0
730	ALL		638900	4269440	2.91E-07	1YrCancer	2.91E-07	0	0	0	0	0	0	0	0	0	0	0
731	ALL		638940	4269440	2.40E-07	1YrCancer	2.40E-07	0	0	0	0	0	0	0	0	0	0	0
732	ALL		638980	4269440	2.05E-07	1YrCancer	2.05E-07	0	0	0	0	0	0	0	0	0	0	0
733	ALL		639020	4269440	1.79E-07	1YrCancer	1.79E-07	0	0	0	0	0	0	0	0	0	0	0
734	ALL		639060	4269440	1.59E-07	1YrCancer	1.59E-07	0	0	0	0	0	0	0	0	0	0	0

**Exported Risk Results - Sites 2-2 and 2-3

REC	GRP	NETID	X	Y	RISK_SUM	SCENARIO	INHAL_RIS	SOIL_RISK	DERMAL_R	MMILK_RI	WATER_RI	FISH_RISK	CROP_RISK	BEEF_RISK	DAIRY_RIS	PIG_RISK	CHICKEN_R	EGG_RISK
735	ALL		639100	4269440	1.43E-07	1YrCancer	1.43E-07	0	0	0	0	0	0	0	0	0	0	0
736	ALL		637292.9	4269469	5.35E-08	1YrCancer	5.35E-08	0	0	0	0	0	0	0	0	0	0	0
737	ALL		637340	4269471	6.02E-08	1YrCancer	6.02E-08	0	0	0	0	0	0	0	0	0	0	0
738	ALL		637380	4269471	6.72E-08	1YrCancer	6.72E-08	0	0	0	0	0	0	0	0	0	0	0
739	ALL		637420	4269471	7.65E-08	1YrCancer	7.65E-08	0	0	0	0	0	0	0	0	0	0	0
740	ALL		637460	4269471	8.95E-08	1YrCancer	8.95E-08	0	0	0	0	0	0	0	0	0	0	0
741	ALL		637500	4269471	1.10E-07	1YrCancer	1.10E-07	0	0	0	0	0	0	0	0	0	0	0
742	ALL		637580	4269471	1.94E-07	1YrCancer	1.94E-07	0	0	0	0	0	0	0	0	0	0	0
743	ALL		637660	4269480	2.86E-07	1YrCancer	2.86E-07	0	0	0	0	0	0	0	0	0	0	0
744	ALL		637780	4269480	2.24E-07	1YrCancer	2.24E-07	0	0	0	0	0	0	0	0	0	0	0
745	ALL		637886.2	4269472	1.71E-07	1YrCancer	1.71E-07	0	0	0	0	0	0	0	0	0	0	0
746	ALL		638340	4269480	3.64E-07	1YrCancer	3.64E-07	0	0	0	0	0	0	0	0	0	0	0
747	ALL		638380	4269480	4.22E-07	1YrCancer	4.22E-07	0	0	0	0	0	0	0	0	0	0	0
748	ALL		638420	4269480	4.92E-07	1YrCancer	4.92E-07	0	0	0	0	0	0	0	0	0	0	0
749	ALL		638460	4269480	5.85E-07	1YrCancer	5.85E-07	0	0	0	0	0	0	0	0	0	0	0
750	ALL		638500	4269480	7.24E-07	1YrCancer	7.24E-07	0	0	0	0	0	0	0	0	0	0	0
751	ALL		638540	4269480	9.57E-07	1YrCancer	9.57E-07	0	0	0	0	0	0	0	0	0	0	0
752	ALL		638580	4269480	1.54E-06	1YrCancer	1.54E-06	0	0	0	0	0	0	0	0	0	0	0
753	ALL		638620	4269480	2.13E-06	1YrCancer	2.13E-06	0	0	0	0	0	0	0	0	0	0	0
754	ALL		638660	4269480	2.48E-06	1YrCancer	2.48E-06	0	0	0	0	0	0	0	0	0	0	0
755	ALL		638700	4269480	2.95E-06	1YrCancer	2.95E-06	0	0	0	0	0	0	0	0	0	0	0
756	ALL		638740	4269480	1.67E-06	1YrCancer	1.67E-06	0	0	0	0	0	0	0	0	0	0	0
757	ALL		638780	4269480	8.85E-07	1YrCancer	8.85E-07	0	0	0	0	0	0	0	0	0	0	0
758	ALL		638820	4269480	5.58E-07	1YrCancer	5.58E-07	0	0	0	0	0	0	0	0	0	0	0
759	ALL		638860	4269480	3.93E-07	1YrCancer	3.93E-07	0	0	0	0	0	0	0	0	0	0	0
760	ALL		638900	4269480	2.99E-07	1YrCancer	2.99E-07	0	0	0	0	0	0	0	0	0	0	0
761	ALL		638940	4269480	2.43E-07	1YrCancer	2.43E-07	0	0	0	0	0	0	0	0	0	0	0
762	ALL		638980	4269480	2.06E-07	1YrCancer	2.06E-07	0	0	0	0	0	0	0	0	0	0	0
763	ALL		639020	4269480	1.79E-07	1YrCancer	1.79E-07	0	0	0	0	0	0	0	0	0	0	0
764	ALL		639060	4269480	1.59E-07	1YrCancer	1.59E-07	0	0	0	0	0	0	0	0	0	0	0
765	ALL		639100	4269480	1.42E-07	1YrCancer	1.42E-07	0	0	0	0	0	0	0	0	0	0	0
766	ALL		637580	4269520	2.12E-07	1YrCancer	2.12E-07	0	0	0	0	0	0	0	0	0	0	0
767	ALL		637660	4269520	2.71E-07	1YrCancer	2.71E-07	0	0	0	0	0	0	0	0	0	0	0
768	ALL		638340	4269520	3.46E-07	1YrCancer	3.46E-07	0	0	0	0	0	0	0	0	0	0	0
769	ALL		638380	4269520	3.98E-07	1YrCancer	3.98E-07	0	0	0	0	0	0	0	0	0	0	0
770	ALL		638420	4269520	4.65E-07	1YrCancer	4.65E-07	0	0	0	0	0	0	0	0	0	0	0
771	ALL		638460	4269520	5.55E-07	1YrCancer	5.55E-07	0	0	0	0	0	0	0	0	0	0	0
772	ALL		638500	4269520	6.84E-07	1YrCancer	6.84E-07	0	0	0	0	0	0	0	0	0	0	0
773	ALL		638540	4269520	8.92E-07	1YrCancer	8.92E-07	0	0	0	0	0	0	0	0	0	0	0
774	ALL		638580	4269520	1.42E-06	1YrCancer	1.42E-06	0	0	0	0	0	0	0	0	0	0	0
775	ALL		638620	4269520	1.87E-06	1YrCancer	1.87E-06	0	0	0	0	0	0	0	0	0	0	0
776	ALL		638660	4269520	1.82E-06	1YrCancer	1.82E-06	0	0	0	0	0	0	0	0	0	0	0
777	ALL		638700	4269520	1.83E-06	1YrCancer	1.83E-06	0	0	0	0	0	0	0	0	0	0	0
778	ALL		638740	4269520	1.39E-06	1YrCancer	1.39E-06	0	0	0	0	0	0	0	0	0	0	0
779	ALL		638780	4269520	8.63E-07	1YrCancer	8.63E-07	0	0	0	0	0	0	0	0	0	0	0
780	ALL		638820	4269520	5.83E-07	1YrCancer	5.83E-07	0	0	0	0	0	0	0	0	0	0	0

**Exported Risk Results - Sites 2-2 and 2-3

REC	GRP	NETID	X	Y	RISK_SUM	SCENARIO	INHAL_RIS	SOIL_RISK	DERMAL_R	MMILK_RI	WATER_RI	FISH_RISK	CROP_RISK	BEEF_RISK	DAIRY_RIS	PIG_RISK	CHICKEN_R	EGG_RISK
781	ALL		638860	4269520	4.32E-07	1YrCancer	4.32E-07	0	0	0	0	0	0	0	0	0	0	0
782	ALL		638900	4269520	3.10E-07	1YrCancer	3.10E-07	0	0	0	0	0	0	0	0	0	0	0
783	ALL		638940	4269520	2.48E-07	1YrCancer	2.48E-07	0	0	0	0	0	0	0	0	0	0	0
784	ALL		638980	4269520	2.07E-07	1YrCancer	2.07E-07	0	0	0	0	0	0	0	0	0	0	0
785	ALL		639020	4269520	1.79E-07	1YrCancer	1.79E-07	0	0	0	0	0	0	0	0	0	0	0
786	ALL		639060	4269520	1.58E-07	1YrCancer	1.58E-07	0	0	0	0	0	0	0	0	0	0	0
787	ALL		639100	4269520	1.42E-07	1YrCancer	1.42E-07	0	0	0	0	0	0	0	0	0	0	0
788	ALL		638340	4269560	3.31E-07	1YrCancer	3.31E-07	0	0	0	0	0	0	0	0	0	0	0
789	ALL		638380	4269560	3.80E-07	1YrCancer	3.80E-07	0	0	0	0	0	0	0	0	0	0	0
790	ALL		638420	4269560	4.43E-07	1YrCancer	4.43E-07	0	0	0	0	0	0	0	0	0	0	0
791	ALL		638460	4269560	5.26E-07	1YrCancer	5.26E-07	0	0	0	0	0	0	0	0	0	0	0
792	ALL		638500	4269560	6.42E-07	1YrCancer	6.42E-07	0	0	0	0	0	0	0	0	0	0	0
793	ALL		638540	4269560	8.26E-07	1YrCancer	8.26E-07	0	0	0	0	0	0	0	0	0	0	0
794	ALL		638580	4269560	1.31E-06	1YrCancer	1.31E-06	0	0	0	0	0	0	0	0	0	0	0
795	ALL		638620	4269560	1.63E-06	1YrCancer	1.63E-06	0	0	0	0	0	0	0	0	0	0	0
796	ALL		638660	4269560	1.33E-06	1YrCancer	1.33E-06	0	0	0	0	0	0	0	0	0	0	0
797	ALL		638700	4269560	1.27E-06	1YrCancer	1.27E-06	0	0	0	0	0	0	0	0	0	0	0
798	ALL		638740	4269560	1.10E-06	1YrCancer	1.10E-06	0	0	0	0	0	0	0	0	0	0	0
799	ALL		638780	4269560	8.08E-07	1YrCancer	8.08E-07	0	0	0	0	0	0	0	0	0	0	0
800	ALL		638820	4269560	6.19E-07	1YrCancer	6.19E-07	0	0	0	0	0	0	0	0	0	0	0
801	ALL		638860	4269560	4.83E-07	1YrCancer	4.83E-07	0	0	0	0	0	0	0	0	0	0	0
802	ALL		638900	4269560	3.24E-07	1YrCancer	3.24E-07	0	0	0	0	0	0	0	0	0	0	0
803	ALL		638940	4269560	2.53E-07	1YrCancer	2.53E-07	0	0	0	0	0	0	0	0	0	0	0
804	ALL		638980	4269560	2.10E-07	1YrCancer	2.10E-07	0	0	0	0	0	0	0	0	0	0	0
805	ALL		639020	4269560	1.80E-07	1YrCancer	1.80E-07	0	0	0	0	0	0	0	0	0	0	0
806	ALL		639060	4269560	1.58E-07	1YrCancer	1.58E-07	0	0	0	0	0	0	0	0	0	0	0
807	ALL		639100	4269560	1.41E-07	1YrCancer	1.41E-07	0	0	0	0	0	0	0	0	0	0	0
808	ALL		637620	4269600	3.12E-07	1YrCancer	3.12E-07	0	0	0	0	0	0	0	0	0	0	0
809	ALL		638340	4269600	3.19E-07	1YrCancer	3.19E-07	0	0	0	0	0	0	0	0	0	0	0
810	ALL		638380	4269600	3.65E-07	1YrCancer	3.65E-07	0	0	0	0	0	0	0	0	0	0	0
811	ALL		638420	4269600	4.22E-07	1YrCancer	4.22E-07	0	0	0	0	0	0	0	0	0	0	0
812	ALL		638460	4269600	4.98E-07	1YrCancer	4.98E-07	0	0	0	0	0	0	0	0	0	0	0
813	ALL		638500	4269600	6.01E-07	1YrCancer	6.01E-07	0	0	0	0	0	0	0	0	0	0	0
814	ALL		638540	4269600	7.63E-07	1YrCancer	7.63E-07	0	0	0	0	0	0	0	0	0	0	0
815	ALL		638580	4269600	1.20E-06	1YrCancer	1.20E-06	0	0	0	0	0	0	0	0	0	0	0
816	ALL		638620	4269600	1.44E-06	1YrCancer	1.44E-06	0	0	0	0	0	0	0	0	0	0	0
817	ALL		638660	4269600	1.05E-06	1YrCancer	1.05E-06	0	0	0	0	0	0	0	0	0	0	0
818	ALL		638700	4269600	9.71E-07	1YrCancer	9.71E-07	0	0	0	0	0	0	0	0	0	0	0
819	ALL		638740	4269600	8.89E-07	1YrCancer	8.89E-07	0	0	0	0	0	0	0	0	0	0	0
820	ALL		638780	4269600	7.37E-07	1YrCancer	7.37E-07	0	0	0	0	0	0	0	0	0	0	0
821	ALL		638820	4269600	5.84E-07	1YrCancer	5.84E-07	0	0	0	0	0	0	0	0	0	0	0
822	ALL		638860	4269600	5.01E-07	1YrCancer	5.01E-07	0	0	0	0	0	0	0	0	0	0	0
823	ALL		638900	4269600	3.40E-07	1YrCancer	3.40E-07	0	0	0	0	0	0	0	0	0	0	0
824	ALL		638940	4269600	2.59E-07	1YrCancer	2.59E-07	0	0	0	0	0	0	0	0	0	0	0
825	ALL		638980	4269600	2.13E-07	1YrCancer	2.13E-07	0	0	0	0	0	0	0	0	0	0	0
826	ALL		639020	4269600	1.81E-07	1YrCancer	1.81E-07	0	0	0	0	0	0	0	0	0	0	0

**Exported Risk Results - Sites 2-2 and 2-3

REC	GRP	NETID	X	Y	RISK_SUM	SCENARIO	INHAL_RIS	SOIL_RISK	DERMAL_R	MMILK_RI	WATER_RI	FISH_RISK	CROP_RISK	BEEF_RISK	DAIRY_RIS	PIG_RISK	CHICKEN_R	EGG_RISK
827	ALL		639060	4269600	1.59E-07	1YrCancer	1.59E-07	0	0	0	0	0	0	0	0	0	0	0
828	ALL		639100	4269600	1.41E-07	1YrCancer	1.41E-07	0	0	0	0	0	0	0	0	0	0	0
829	ALL		637620	4269640	3.09E-07	1YrCancer	3.09E-07	0	0	0	0	0	0	0	0	0	0	0
830	ALL		638340	4269640	3.08E-07	1YrCancer	3.08E-07	0	0	0	0	0	0	0	0	0	0	0
831	ALL		638380	4269640	3.50E-07	1YrCancer	3.50E-07	0	0	0	0	0	0	0	0	0	0	0
832	ALL		638420	4269640	4.02E-07	1YrCancer	4.02E-07	0	0	0	0	0	0	0	0	0	0	0
833	ALL		638460	4269640	4.70E-07	1YrCancer	4.70E-07	0	0	0	0	0	0	0	0	0	0	0
834	ALL		638500	4269640	5.61E-07	1YrCancer	5.61E-07	0	0	0	0	0	0	0	0	0	0	0
835	ALL		638540	4269640	7.04E-07	1YrCancer	7.04E-07	0	0	0	0	0	0	0	0	0	0	0
836	ALL		638580	4269640	1.12E-06	1YrCancer	1.12E-06	0	0	0	0	0	0	0	0	0	0	0
837	ALL		638620	4269640	1.30E-06	1YrCancer	1.30E-06	0	0	0	0	0	0	0	0	0	0	0
838	ALL		638660	4269640	8.82E-07	1YrCancer	8.82E-07	0	0	0	0	0	0	0	0	0	0	0
839	ALL		638700	4269640	7.94E-07	1YrCancer	7.94E-07	0	0	0	0	0	0	0	0	0	0	0
840	ALL		638740	4269640	7.38E-07	1YrCancer	7.38E-07	0	0	0	0	0	0	0	0	0	0	0
841	ALL		638780	4269640	6.55E-07	1YrCancer	6.55E-07	0	0	0	0	0	0	0	0	0	0	0
842	ALL		638820	4269640	5.55E-07	1YrCancer	5.55E-07	0	0	0	0	0	0	0	0	0	0	0
843	ALL		638860	4269640	4.91E-07	1YrCancer	4.91E-07	0	0	0	0	0	0	0	0	0	0	0
844	ALL		638900	4269640	3.62E-07	1YrCancer	3.62E-07	0	0	0	0	0	0	0	0	0	0	0
845	ALL		638940	4269640	2.66E-07	1YrCancer	2.66E-07	0	0	0	0	0	0	0	0	0	0	0
846	ALL		638980	4269640	2.16E-07	1YrCancer	2.16E-07	0	0	0	0	0	0	0	0	0	0	0
847	ALL		639020	4269640	1.83E-07	1YrCancer	1.83E-07	0	0	0	0	0	0	0	0	0	0	0
848	ALL		639060	4269640	1.59E-07	1YrCancer	1.59E-07	0	0	0	0	0	0	0	0	0	0	0
849	ALL		639100	4269640	1.41E-07	1YrCancer	1.41E-07	0	0	0	0	0	0	0	0	0	0	0
850	ALL		637580	4269680	3.17E-07	1YrCancer	3.17E-07	0	0	0	0	0	0	0	0	0	0	0
851	ALL		637620	4269680	3.13E-07	1YrCancer	3.13E-07	0	0	0	0	0	0	0	0	0	0	0
852	ALL		638340	4269680	2.98E-07	1YrCancer	2.98E-07	0	0	0	0	0	0	0	0	0	0	0
853	ALL		638380	4269680	3.36E-07	1YrCancer	3.36E-07	0	0	0	0	0	0	0	0	0	0	0
854	ALL		638420	4269680	3.83E-07	1YrCancer	3.83E-07	0	0	0	0	0	0	0	0	0	0	0
855	ALL		638460	4269680	4.43E-07	1YrCancer	4.43E-07	0	0	0	0	0	0	0	0	0	0	0
856	ALL		638500	4269680	5.24E-07	1YrCancer	5.24E-07	0	0	0	0	0	0	0	0	0	0	0
857	ALL		638540	4269680	6.51E-07	1YrCancer	6.51E-07	0	0	0	0	0	0	0	0	0	0	0
858	ALL		638580	4269680	1.04E-06	1YrCancer	1.04E-06	0	0	0	0	0	0	0	0	0	0	0
859	ALL		638620	4269680	1.20E-06	1YrCancer	1.20E-06	0	0	0	0	0	0	0	0	0	0	0
860	ALL		638660	4269680	7.71E-07	1YrCancer	7.71E-07	0	0	0	0	0	0	0	0	0	0	0
861	ALL		638700	4269680	6.79E-07	1YrCancer	6.79E-07	0	0	0	0	0	0	0	0	0	0	0
862	ALL		638740	4269680	6.32E-07	1YrCancer	6.32E-07	0	0	0	0	0	0	0	0	0	0	0
863	ALL		638780	4269680	5.80E-07	1YrCancer	5.80E-07	0	0	0	0	0	0	0	0	0	0	0
864	ALL		638820	4269680	5.20E-07	1YrCancer	5.20E-07	0	0	0	0	0	0	0	0	0	0	0
865	ALL		638860	4269680	5.05E-07	1YrCancer	5.05E-07	0	0	0	0	0	0	0	0	0	0	0
866	ALL		638900	4269680	4.00E-07	1YrCancer	4.00E-07	0	0	0	0	0	0	0	0	0	0	0
867	ALL		638940	4269680	2.73E-07	1YrCancer	2.73E-07	0	0	0	0	0	0	0	0	0	0	0
868	ALL		638980	4269680	2.19E-07	1YrCancer	2.19E-07	0	0	0	0	0	0	0	0	0	0	0
869	ALL		639020	4269680	1.85E-07	1YrCancer	1.85E-07	0	0	0	0	0	0	0	0	0	0	0
870	ALL		639060	4269680	1.61E-07	1YrCancer	1.61E-07	0	0	0	0	0	0	0	0	0	0	0
871	ALL		639100	4269680	1.42E-07	1YrCancer	1.42E-07	0	0	0	0	0	0	0	0	0	0	0
872	ALL		637580	4269720	2.89E-07	1YrCancer	2.89E-07	0	0	0	0	0	0	0	0	0	0	0

**Exported Risk Results - Sites 2-2 and 2-3

REC	GRP	NETID	X	Y	RISK_SUM	SCENARIO	INHAL_RIS	SOIL_RISK	DERMAL_R	MMILK_RI	WATER_RI	FISH_RISK	CROP_RISK	BEEF_RISK	DAIRY_RIS	PIG_RISK	CHICKEN_R	EGG_RISK
873	ALL		637620	4269720	2.86E-07	1YrCancer	2.86E-07	0	0	0	0	0	0	0	0	0	0	0
874	ALL		638340	4269720	2.88E-07	1YrCancer	2.88E-07	0	0	0	0	0	0	0	0	0	0	0
875	ALL		638380	4269720	3.23E-07	1YrCancer	3.23E-07	0	0	0	0	0	0	0	0	0	0	0
876	ALL		638420	4269720	3.65E-07	1YrCancer	3.65E-07	0	0	0	0	0	0	0	0	0	0	0
877	ALL		638460	4269720	4.18E-07	1YrCancer	4.18E-07	0	0	0	0	0	0	0	0	0	0	0
878	ALL		638500	4269720	4.90E-07	1YrCancer	4.90E-07	0	0	0	0	0	0	0	0	0	0	0
879	ALL		638540	4269720	6.05E-07	1YrCancer	6.05E-07	0	0	0	0	0	0	0	0	0	0	0
880	ALL		638580	4269720	9.88E-07	1YrCancer	9.88E-07	0	0	0	0	0	0	0	0	0	0	0
881	ALL		638620	4269720	1.12E-06	1YrCancer	1.12E-06	0	0	0	0	0	0	0	0	0	0	0
882	ALL		638660	4269720	6.92E-07	1YrCancer	6.92E-07	0	0	0	0	0	0	0	0	0	0	0
883	ALL		638700	4269720	5.99E-07	1YrCancer	5.99E-07	0	0	0	0	0	0	0	0	0	0	0
884	ALL		638740	4269720	5.55E-07	1YrCancer	5.55E-07	0	0	0	0	0	0	0	0	0	0	0
885	ALL		638780	4269720	5.17E-07	1YrCancer	5.17E-07	0	0	0	0	0	0	0	0	0	0	0
886	ALL		638820	4269720	4.79E-07	1YrCancer	4.79E-07	0	0	0	0	0	0	0	0	0	0	0
887	ALL		638860	4269720	4.74E-07	1YrCancer	4.74E-07	0	0	0	0	0	0	0	0	0	0	0
888	ALL		638900	4269720	3.93E-07	1YrCancer	3.93E-07	0	0	0	0	0	0	0	0	0	0	0
889	ALL		638940	4269720	2.83E-07	1YrCancer	2.83E-07	0	0	0	0	0	0	0	0	0	0	0
890	ALL		638980	4269720	2.23E-07	1YrCancer	2.23E-07	0	0	0	0	0	0	0	0	0	0	0
891	ALL		639020	4269720	1.87E-07	1YrCancer	1.87E-07	0	0	0	0	0	0	0	0	0	0	0
892	ALL		639060	4269720	1.62E-07	1YrCancer	1.62E-07	0	0	0	0	0	0	0	0	0	0	0
893	ALL		639100	4269720	1.43E-07	1YrCancer	1.43E-07	0	0	0	0	0	0	0	0	0	0	0
894	ALL		637500	4269760	2.29E-07	1YrCancer	2.29E-07	0	0	0	0	0	0	0	0	0	0	0
895	ALL		637580	4269760	3.05E-07	1YrCancer	3.05E-07	0	0	0	0	0	0	0	0	0	0	0
896	ALL		637620	4269760	2.63E-07	1YrCancer	2.63E-07	0	0	0	0	0	0	0	0	0	0	0
897	ALL		638340	4269760	2.79E-07	1YrCancer	2.79E-07	0	0	0	0	0	0	0	0	0	0	0
898	ALL		638380	4269760	3.10E-07	1YrCancer	3.10E-07	0	0	0	0	0	0	0	0	0	0	0
899	ALL		638420	4269760	3.48E-07	1YrCancer	3.48E-07	0	0	0	0	0	0	0	0	0	0	0
900	ALL		638460	4269760	3.95E-07	1YrCancer	3.95E-07	0	0	0	0	0	0	0	0	0	0	0
901	ALL		638500	4269760	4.59E-07	1YrCancer	4.59E-07	0	0	0	0	0	0	0	0	0	0	0
902	ALL		638540	4269760	5.66E-07	1YrCancer	5.66E-07	0	0	0	0	0	0	0	0	0	0	0
903	ALL		638580	4269760	9.44E-07	1YrCancer	9.44E-07	0	0	0	0	0	0	0	0	0	0	0
904	ALL		638620	4269760	1.07E-06	1YrCancer	1.07E-06	0	0	0	0	0	0	0	0	0	0	0
905	ALL		638660	4269760	6.34E-07	1YrCancer	6.34E-07	0	0	0	0	0	0	0	0	0	0	0
906	ALL		638700	4269760	5.40E-07	1YrCancer	5.40E-07	0	0	0	0	0	0	0	0	0	0	0
907	ALL		638740	4269760	4.97E-07	1YrCancer	4.97E-07	0	0	0	0	0	0	0	0	0	0	0
908	ALL		638780	4269760	4.66E-07	1YrCancer	4.66E-07	0	0	0	0	0	0	0	0	0	0	0
909	ALL		638820	4269760	4.40E-07	1YrCancer	4.40E-07	0	0	0	0	0	0	0	0	0	0	0
910	ALL		638860	4269760	4.34E-07	1YrCancer	4.34E-07	0	0	0	0	0	0	0	0	0	0	0
911	ALL		638900	4269760	4.08E-07	1YrCancer	4.08E-07	0	0	0	0	0	0	0	0	0	0	0
912	ALL		638940	4269760	2.98E-07	1YrCancer	2.98E-07	0	0	0	0	0	0	0	0	0	0	0
913	ALL		638980	4269760	2.27E-07	1YrCancer	2.27E-07	0	0	0	0	0	0	0	0	0	0	0
914	ALL		639020	4269760	1.89E-07	1YrCancer	1.89E-07	0	0	0	0	0	0	0	0	0	0	0
915	ALL		639060	4269760	1.63E-07	1YrCancer	1.63E-07	0	0	0	0	0	0	0	0	0	0	0
916	ALL		639100	4269760	1.44E-07	1YrCancer	1.44E-07	0	0	0	0	0	0	0	0	0	0	0
917	ALL		639140	4269760	1.29E-07	1YrCancer	1.29E-07	0	0	0	0	0	0	0	0	0	0	0
918	ALL		639180	4269760	1.16E-07	1YrCancer	1.16E-07	0	0	0	0	0	0	0	0	0	0	0

**Exported Risk Results - Sites 2-2 and 2-3

REC	GRP	NETID	X	Y	RISK_SUM	SCENARIO	INHAL_RIS	SOIL_RISK	DERMAL_R	MMILK_RI	WATER_RI	FISH_RISK	CROP_RISK	BEEF_RISK	DAIRY_RIS	PIG_RISK	CHICKEN_R	EGG_RISK
919	ALL		639220	4269760	1.06E-07	1YrCancer	1.06E-07	0	0	0	0	0	0	0	0	0	0	0
920	ALL		637460	4269800	2.22E-07	1YrCancer	2.22E-07	0	0	0	0	0	0	0	0	0	0	0
921	ALL		637580	4269800	2.95E-07	1YrCancer	2.95E-07	0	0	0	0	0	0	0	0	0	0	0
922	ALL		637620	4269800	2.46E-07	1YrCancer	2.46E-07	0	0	0	0	0	0	0	0	0	0	0
923	ALL		638340	4269800	2.70E-07	1YrCancer	2.70E-07	0	0	0	0	0	0	0	0	0	0	0
924	ALL		638380	4269800	2.98E-07	1YrCancer	2.98E-07	0	0	0	0	0	0	0	0	0	0	0
925	ALL		638420	4269800	3.32E-07	1YrCancer	3.32E-07	0	0	0	0	0	0	0	0	0	0	0
926	ALL		638460	4269800	3.74E-07	1YrCancer	3.74E-07	0	0	0	0	0	0	0	0	0	0	0
927	ALL		638500	4269800	4.32E-07	1YrCancer	4.32E-07	0	0	0	0	0	0	0	0	0	0	0
928	ALL		638540	4269800	5.33E-07	1YrCancer	5.33E-07	0	0	0	0	0	0	0	0	0	0	0
929	ALL		638580	4269800	9.10E-07	1YrCancer	9.10E-07	0	0	0	0	0	0	0	0	0	0	0
930	ALL		638620	4269800	1.02E-06	1YrCancer	1.02E-06	0	0	0	0	0	0	0	0	0	0	0
931	ALL		638660	4269800	5.89E-07	1YrCancer	5.89E-07	0	0	0	0	0	0	0	0	0	0	0
932	ALL		638700	4269800	4.95E-07	1YrCancer	4.95E-07	0	0	0	0	0	0	0	0	0	0	0
933	ALL		638740	4269800	4.52E-07	1YrCancer	4.52E-07	0	0	0	0	0	0	0	0	0	0	0
934	ALL		638780	4269800	4.25E-07	1YrCancer	4.25E-07	0	0	0	0	0	0	0	0	0	0	0
935	ALL		638820	4269800	4.04E-07	1YrCancer	4.04E-07	0	0	0	0	0	0	0	0	0	0	0
936	ALL		638860	4269800	4.00E-07	1YrCancer	4.00E-07	0	0	0	0	0	0	0	0	0	0	0
937	ALL		638900	4269800	4.26E-07	1YrCancer	4.26E-07	0	0	0	0	0	0	0	0	0	0	0
938	ALL		638940	4269800	3.21E-07	1YrCancer	3.21E-07	0	0	0	0	0	0	0	0	0	0	0
939	ALL		638980	4269800	2.33E-07	1YrCancer	2.33E-07	0	0	0	0	0	0	0	0	0	0	0
940	ALL		639020	4269800	1.91E-07	1YrCancer	1.91E-07	0	0	0	0	0	0	0	0	0	0	0
941	ALL		639060	4269800	1.65E-07	1YrCancer	1.65E-07	0	0	0	0	0	0	0	0	0	0	0
942	ALL		639100	4269800	1.45E-07	1YrCancer	1.45E-07	0	0	0	0	0	0	0	0	0	0	0
943	ALL		639140	4269800	1.30E-07	1YrCancer	1.30E-07	0	0	0	0	0	0	0	0	0	0	0
944	ALL		639180	4269800	1.17E-07	1YrCancer	1.17E-07	0	0	0	0	0	0	0	0	0	0	0
945	ALL		639220	4269800	1.06E-07	1YrCancer	1.06E-07	0	0	0	0	0	0	0	0	0	0	0
946	ALL		637540	4269840	3.46E-07	1YrCancer	3.46E-07	0	0	0	0	0	0	0	0	0	0	0
947	ALL		637580	4269840	2.90E-07	1YrCancer	2.90E-07	0	0	0	0	0	0	0	0	0	0	0
948	ALL		637620	4269840	2.35E-07	1YrCancer	2.35E-07	0	0	0	0	0	0	0	0	0	0	0
949	ALL		638340	4269840	2.61E-07	1YrCancer	2.61E-07	0	0	0	0	0	0	0	0	0	0	0
950	ALL		638380	4269840	2.86E-07	1YrCancer	2.86E-07	0	0	0	0	0	0	0	0	0	0	0
951	ALL		638420	4269840	3.17E-07	1YrCancer	3.17E-07	0	0	0	0	0	0	0	0	0	0	0
952	ALL		638460	4269840	3.55E-07	1YrCancer	3.55E-07	0	0	0	0	0	0	0	0	0	0	0
953	ALL		638500	4269840	4.08E-07	1YrCancer	4.08E-07	0	0	0	0	0	0	0	0	0	0	0
954	ALL		638540	4269840	5.05E-07	1YrCancer	5.05E-07	0	0	0	0	0	0	0	0	0	0	0
955	ALL		638580	4269840	8.82E-07	1YrCancer	8.82E-07	0	0	0	0	0	0	0	0	0	0	0
956	ALL		638620	4269840	9.81E-07	1YrCancer	9.81E-07	0	0	0	0	0	0	0	0	0	0	0
957	ALL		638660	4269840	5.54E-07	1YrCancer	5.54E-07	0	0	0	0	0	0	0	0	0	0	0
958	ALL		638700	4269840	4.59E-07	1YrCancer	4.59E-07	0	0	0	0	0	0	0	0	0	0	0
959	ALL		638740	4269840	4.17E-07	1YrCancer	4.17E-07	0	0	0	0	0	0	0	0	0	0	0
960	ALL		638780	4269840	3.91E-07	1YrCancer	3.91E-07	0	0	0	0	0	0	0	0	0	0	0
961	ALL		638820	4269840	3.73E-07	1YrCancer	3.73E-07	0	0	0	0	0	0	0	0	0	0	0
962	ALL		638860	4269840	3.69E-07	1YrCancer	3.69E-07	0	0	0	0	0	0	0	0	0	0	0
963	ALL		638900	4269840	4.40E-07	1YrCancer	4.40E-07	0	0	0	0	0	0	0	0	0	0	0
964	ALL		638940	4269840	3.59E-07	1YrCancer	3.59E-07	0	0	0	0	0	0	0	0	0	0	0

**Exported Risk Results - Sites 2-2 and 2-3

REC	GRP	NETID	X	Y	RISK_SUM	SCENARIO	INHAL_RIS	SOIL_RISK	DERMAL_R	MMILK_RI	WATER_RI	FISH_RISK	CROP_RISK	BEEF_RISK	DAIRY_RIS	PIG_RISK	CHICKEN_R	EGG_RISK
965	ALL		638980	4269840	2.42E-07	1YrCancer	2.42E-07	0	0	0	0	0	0	0	0	0	0	0
966	ALL		639020	4269840	1.95E-07	1YrCancer	1.95E-07	0	0	0	0	0	0	0	0	0	0	0
967	ALL		639060	4269840	1.67E-07	1YrCancer	1.67E-07	0	0	0	0	0	0	0	0	0	0	0
968	ALL		639100	4269840	1.47E-07	1YrCancer	1.47E-07	0	0	0	0	0	0	0	0	0	0	0
969	ALL		639140	4269840	1.31E-07	1YrCancer	1.31E-07	0	0	0	0	0	0	0	0	0	0	0
970	ALL		639180	4269840	1.18E-07	1YrCancer	1.18E-07	0	0	0	0	0	0	0	0	0	0	0
971	ALL		639220	4269840	1.06E-07	1YrCancer	1.06E-07	0	0	0	0	0	0	0	0	0	0	0
972	ALL		637300	4269880	1.03E-07	1YrCancer	1.03E-07	0	0	0	0	0	0	0	0	0	0	0
973	ALL		637540	4269880	3.17E-07	1YrCancer	3.17E-07	0	0	0	0	0	0	0	0	0	0	0
974	ALL		637580	4269880	2.71E-07	1YrCancer	2.71E-07	0	0	0	0	0	0	0	0	0	0	0
975	ALL		637620	4269880	2.28E-07	1YrCancer	2.28E-07	0	0	0	0	0	0	0	0	0	0	0
976	ALL		638340	4269880	2.53E-07	1YrCancer	2.53E-07	0	0	0	0	0	0	0	0	0	0	0
977	ALL		638380	4269880	2.76E-07	1YrCancer	2.76E-07	0	0	0	0	0	0	0	0	0	0	0
978	ALL		638420	4269880	3.03E-07	1YrCancer	3.03E-07	0	0	0	0	0	0	0	0	0	0	0
979	ALL		638460	4269880	3.37E-07	1YrCancer	3.37E-07	0	0	0	0	0	0	0	0	0	0	0
980	ALL		638500	4269880	3.87E-07	1YrCancer	3.87E-07	0	0	0	0	0	0	0	0	0	0	0
981	ALL		638540	4269880	4.82E-07	1YrCancer	4.82E-07	0	0	0	0	0	0	0	0	0	0	0
982	ALL		638580	4269880	8.61E-07	1YrCancer	8.61E-07	0	0	0	0	0	0	0	0	0	0	0
983	ALL		638620	4269880	9.50E-07	1YrCancer	9.50E-07	0	0	0	0	0	0	0	0	0	0	0
984	ALL		638660	4269880	5.25E-07	1YrCancer	5.25E-07	0	0	0	0	0	0	0	0	0	0	0
985	ALL		638700	4269880	4.31E-07	1YrCancer	4.31E-07	0	0	0	0	0	0	0	0	0	0	0
986	ALL		638740	4269880	3.88E-07	1YrCancer	3.88E-07	0	0	0	0	0	0	0	0	0	0	0
987	ALL		638780	4269880	3.63E-07	1YrCancer	3.63E-07	0	0	0	0	0	0	0	0	0	0	0
988	ALL		638820	4269880	3.46E-07	1YrCancer	3.46E-07	0	0	0	0	0	0	0	0	0	0	0
989	ALL		638860	4269880	3.42E-07	1YrCancer	3.42E-07	0	0	0	0	0	0	0	0	0	0	0
990	ALL		638900	4269880	3.81E-07	1YrCancer	3.81E-07	0	0	0	0	0	0	0	0	0	0	0
991	ALL		638940	4269880	3.48E-07	1YrCancer	3.48E-07	0	0	0	0	0	0	0	0	0	0	0
992	ALL		638980	4269880	2.55E-07	1YrCancer	2.55E-07	0	0	0	0	0	0	0	0	0	0	0
993	ALL		639020	4269880	2.01E-07	1YrCancer	2.01E-07	0	0	0	0	0	0	0	0	0	0	0
994	ALL		639060	4269880	1.70E-07	1YrCancer	1.70E-07	0	0	0	0	0	0	0	0	0	0	0
995	ALL		639100	4269880	1.49E-07	1YrCancer	1.49E-07	0	0	0	0	0	0	0	0	0	0	0
996	ALL		639140	4269880	1.32E-07	1YrCancer	1.32E-07	0	0	0	0	0	0	0	0	0	0	0
997	ALL		639180	4269880	1.18E-07	1YrCancer	1.18E-07	0	0	0	0	0	0	0	0	0	0	0
998	ALL		639220	4269880	1.07E-07	1YrCancer	1.07E-07	0	0	0	0	0	0	0	0	0	0	0
999	ALL		637300	4269920	1.10E-07	1YrCancer	1.10E-07	0	0	0	0	0	0	0	0	0	0	0
1000	ALL		637540	4269920	3.06E-07	1YrCancer	3.06E-07	0	0	0	0	0	0	0	0	0	0	0
1001	ALL		637580	4269920	2.61E-07	1YrCancer	2.61E-07	0	0	0	0	0	0	0	0	0	0	0
1002	ALL		637620	4269920	2.26E-07	1YrCancer	2.26E-07	0	0	0	0	0	0	0	0	0	0	0
1003	ALL		638340	4269920	2.45E-07	1YrCancer	2.45E-07	0	0	0	0	0	0	0	0	0	0	0
1004	ALL		638380	4269920	2.65E-07	1YrCancer	2.65E-07	0	0	0	0	0	0	0	0	0	0	0
1005	ALL		638420	4269920	2.90E-07	1YrCancer	2.90E-07	0	0	0	0	0	0	0	0	0	0	0
1006	ALL		638460	4269920	3.22E-07	1YrCancer	3.22E-07	0	0	0	0	0	0	0	0	0	0	0
1007	ALL		638500	4269920	3.69E-07	1YrCancer	3.69E-07	0	0	0	0	0	0	0	0	0	0	0
1008	ALL		638540	4269920	4.63E-07	1YrCancer	4.63E-07	0	0	0	0	0	0	0	0	0	0	0
1009	ALL		638580	4269920	8.43E-07	1YrCancer	8.43E-07	0	0	0	0	0	0	0	0	0	0	0
1010	ALL		638620	4269920	9.21E-07	1YrCancer	9.21E-07	0	0	0	0	0	0	0	0	0	0	0

**Exported Risk Results - Sites 2-2 and 2-3

REC	GRP	NETID	X	Y	RISK_SUM	SCENARIO	INHAL_RIS	SOIL_RISK	DERMAL_R	MMILK_RI	WATER_RI	FISH_RISK	CROP_RISK	BEEF_RISK	DAIRY_RIS	PIG_RISK	CHICKEN_R	EGG_RISK
1011	ALL		638660	4269920	5.01E-07	1YrCancer	5.01E-07	0	0	0	0	0	0	0	0	0	0	0
1012	ALL		638700	4269920	4.06E-07	1YrCancer	4.06E-07	0	0	0	0	0	0	0	0	0	0	0
1013	ALL		638740	4269920	3.63E-07	1YrCancer	3.63E-07	0	0	0	0	0	0	0	0	0	0	0
1014	ALL		638780	4269920	3.39E-07	1YrCancer	3.39E-07	0	0	0	0	0	0	0	0	0	0	0
1015	ALL		638820	4269920	3.24E-07	1YrCancer	3.24E-07	0	0	0	0	0	0	0	0	0	0	0
1016	ALL		638860	4269920	3.18E-07	1YrCancer	3.18E-07	0	0	0	0	0	0	0	0	0	0	0
1017	ALL		638900	4269920	3.41E-07	1YrCancer	3.41E-07	0	0	0	0	0	0	0	0	0	0	0
1018	ALL		638940	4269920	3.51E-07	1YrCancer	3.51E-07	0	0	0	0	0	0	0	0	0	0	0
1019	ALL		638980	4269920	2.79E-07	1YrCancer	2.79E-07	0	0	0	0	0	0	0	0	0	0	0
1020	ALL		639020	4269920	2.13E-07	1YrCancer	2.13E-07	0	0	0	0	0	0	0	0	0	0	0
1021	ALL		639060	4269920	1.77E-07	1YrCancer	1.77E-07	0	0	0	0	0	0	0	0	0	0	0
1022	ALL		639100	4269920	1.52E-07	1YrCancer	1.52E-07	0	0	0	0	0	0	0	0	0	0	0
1023	ALL		639140	4269920	1.34E-07	1YrCancer	1.34E-07	0	0	0	0	0	0	0	0	0	0	0
1024	ALL		639180	4269920	1.20E-07	1YrCancer	1.20E-07	0	0	0	0	0	0	0	0	0	0	0
1025	ALL		639220	4269920	1.07E-07	1YrCancer	1.07E-07	0	0	0	0	0	0	0	0	0	0	0
1026	ALL		637300	4269960	1.16E-07	1YrCancer	1.16E-07	0	0	0	0	0	0	0	0	0	0	0
1027	ALL		637420	4269960	2.21E-07	1YrCancer	2.21E-07	0	0	0	0	0	0	0	0	0	0	0
1028	ALL		637540	4269960	3.17E-07	1YrCancer	3.17E-07	0	0	0	0	0	0	0	0	0	0	0
1029	ALL		637580	4269960	2.60E-07	1YrCancer	2.60E-07	0	0	0	0	0	0	0	0	0	0	0
1030	ALL		637620	4269960	2.28E-07	1YrCancer	2.28E-07	0	0	0	0	0	0	0	0	0	0	0
1031	ALL		637120	4269500	3.97E-08	1YrCancer	3.97E-08	0	0	0	0	0	0	0	0	0	0	0
1032	ALL		637160	4269500	4.25E-08	1YrCancer	4.25E-08	0	0	0	0	0	0	0	0	0	0	0
1033	ALL		637200	4269500	4.57E-08	1YrCancer	4.57E-08	0	0	0	0	0	0	0	0	0	0	0
1034	ALL		637240	4269500	4.95E-08	1YrCancer	4.95E-08	0	0	0	0	0	0	0	0	0	0	0
1035	ALL		637280	4269500	5.41E-08	1YrCancer	5.41E-08	0	0	0	0	0	0	0	0	0	0	0
1036	ALL		637320	4269500	5.97E-08	1YrCancer	5.97E-08	0	0	0	0	0	0	0	0	0	0	0
1037	ALL		637360	4269500	6.67E-08	1YrCancer	6.67E-08	0	0	0	0	0	0	0	0	0	0	0
1038	ALL		637400	4269500	7.58E-08	1YrCancer	7.58E-08	0	0	0	0	0	0	0	0	0	0	0
1039	ALL		637440	4269500	8.85E-08	1YrCancer	8.85E-08	0	0	0	0	0	0	0	0	0	0	0
1040	ALL		637480	4269500	1.08E-07	1YrCancer	1.08E-07	0	0	0	0	0	0	0	0	0	0	0
1041	ALL		637720	4269500	2.88E-07	1YrCancer	2.88E-07	0	0	0	0	0	0	0	0	0	0	0
1042	ALL		637760	4269500	2.32E-07	1YrCancer	2.32E-07	0	0	0	0	0	0	0	0	0	0	0
1043	ALL		637800	4269500	1.99E-07	1YrCancer	1.99E-07	0	0	0	0	0	0	0	0	0	0	0
1044	ALL		637840	4269500	1.79E-07	1YrCancer	1.79E-07	0	0	0	0	0	0	0	0	0	0	0
1045	ALL		637920	4269500	1.59E-07	1YrCancer	1.59E-07	0	0	0	0	0	0	0	0	0	0	0
1046	ALL		637120	4269540	4.12E-08	1YrCancer	4.12E-08	0	0	0	0	0	0	0	0	0	0	0
1047	ALL		637160	4269540	4.42E-08	1YrCancer	4.42E-08	0	0	0	0	0	0	0	0	0	0	0
1048	ALL		637200	4269540	4.78E-08	1YrCancer	4.78E-08	0	0	0	0	0	0	0	0	0	0	0
1049	ALL		637240	4269540	5.20E-08	1YrCancer	5.20E-08	0	0	0	0	0	0	0	0	0	0	0
1050	ALL		637280	4269540	5.72E-08	1YrCancer	5.72E-08	0	0	0	0	0	0	0	0	0	0	0
1051	ALL		637320	4269540	6.35E-08	1YrCancer	6.35E-08	0	0	0	0	0	0	0	0	0	0	0
1052	ALL		637360	4269540	7.16E-08	1YrCancer	7.16E-08	0	0	0	0	0	0	0	0	0	0	0
1053	ALL		637400	4269540	8.25E-08	1YrCancer	8.25E-08	0	0	0	0	0	0	0	0	0	0	0
1054	ALL		637440	4269540	9.80E-08	1YrCancer	9.80E-08	0	0	0	0	0	0	0	0	0	0	0
1055	ALL		637480	4269540	1.22E-07	1YrCancer	1.22E-07	0	0	0	0	0	0	0	0	0	0	0
1056	ALL		637560	4269540	1.94E-07	1YrCancer	1.94E-07	0	0	0	0	0	0	0	0	0	0	0

**Exported Risk Results - Sites 2-2 and 2-3

REC	GRP	NETID	X	Y	RISK_SUM	SCENARIO	INHAL_RIS	SOIL_RISK	DERMAL_R	MMILK_RI	WATER_RI	FISH_RISK	CROP_RISK	BEEF_RISK	DAIRY_RIS	PIG_RISK	CHICKEN_R	EGG_RISK
1057	ALL		637640	4269540	3.24E-07	1YrCancer	3.24E-07	0	0	0	0	0	0	0	0	0	0	0
1058	ALL		637680	4269540	2.96E-07	1YrCancer	2.96E-07	0	0	0	0	0	0	0	0	0	0	0
1059	ALL		637720	4269540	2.51E-07	1YrCancer	2.51E-07	0	0	0	0	0	0	0	0	0	0	0
1060	ALL		637760	4269540	2.11E-07	1YrCancer	2.11E-07	0	0	0	0	0	0	0	0	0	0	0
1061	ALL		637800	4269540	1.86E-07	1YrCancer	1.86E-07	0	0	0	0	0	0	0	0	0	0	0
1062	ALL		637840	4269540	1.71E-07	1YrCancer	1.71E-07	0	0	0	0	0	0	0	0	0	0	0
1063	ALL		637920	4269540	1.56E-07	1YrCancer	1.56E-07	0	0	0	0	0	0	0	0	0	0	0
1064	ALL		637120	4269580	4.28E-08	1YrCancer	4.28E-08	0	0	0	0	0	0	0	0	0	0	0
1065	ALL		637160	4269580	4.61E-08	1YrCancer	4.61E-08	0	0	0	0	0	0	0	0	0	0	0
1066	ALL		637200	4269580	5.00E-08	1YrCancer	5.00E-08	0	0	0	0	0	0	0	0	0	0	0
1067	ALL		637240	4269580	5.46E-08	1YrCancer	5.46E-08	0	0	0	0	0	0	0	0	0	0	0
1068	ALL		637280	4269580	6.05E-08	1YrCancer	6.05E-08	0	0	0	0	0	0	0	0	0	0	0
1069	ALL		637320	4269580	6.78E-08	1YrCancer	6.78E-08	0	0	0	0	0	0	0	0	0	0	0
1070	ALL		637360	4269580	7.72E-08	1YrCancer	7.72E-08	0	0	0	0	0	0	0	0	0	0	0
1071	ALL		637400	4269580	9.00E-08	1YrCancer	9.00E-08	0	0	0	0	0	0	0	0	0	0	0
1072	ALL		637440	4269580	1.09E-07	1YrCancer	1.09E-07	0	0	0	0	0	0	0	0	0	0	0
1073	ALL		637640	4269580	2.92E-07	1YrCancer	2.92E-07	0	0	0	0	0	0	0	0	0	0	0
1074	ALL		637680	4269580	2.79E-07	1YrCancer	2.79E-07	0	0	0	0	0	0	0	0	0	0	0
1075	ALL		637720	4269580	2.26E-07	1YrCancer	2.26E-07	0	0	0	0	0	0	0	0	0	0	0
1076	ALL		637760	4269580	1.96E-07	1YrCancer	1.96E-07	0	0	0	0	0	0	0	0	0	0	0
1077	ALL		637800	4269580	1.77E-07	1YrCancer	1.77E-07	0	0	0	0	0	0	0	0	0	0	0
1078	ALL		637840	4269580	1.65E-07	1YrCancer	1.65E-07	0	0	0	0	0	0	0	0	0	0	0
1079	ALL		637920	4269580	1.54E-07	1YrCancer	1.54E-07	0	0	0	0	0	0	0	0	0	0	0
1080	ALL		637120	4269620	4.46E-08	1YrCancer	4.46E-08	0	0	0	0	0	0	0	0	0	0	0
1081	ALL		637160	4269620	4.82E-08	1YrCancer	4.82E-08	0	0	0	0	0	0	0	0	0	0	0
1082	ALL		637200	4269620	5.24E-08	1YrCancer	5.24E-08	0	0	0	0	0	0	0	0	0	0	0
1083	ALL		637240	4269620	5.78E-08	1YrCancer	5.78E-08	0	0	0	0	0	0	0	0	0	0	0
1084	ALL		637280	4269620	6.42E-08	1YrCancer	6.42E-08	0	0	0	0	0	0	0	0	0	0	0
1085	ALL		637320	4269620	7.24E-08	1YrCancer	7.24E-08	0	0	0	0	0	0	0	0	0	0	0
1086	ALL		637360	4269620	8.33E-08	1YrCancer	8.33E-08	0	0	0	0	0	0	0	0	0	0	0
1087	ALL		637400	4269620	9.86E-08	1YrCancer	9.86E-08	0	0	0	0	0	0	0	0	0	0	0
1088	ALL		637440	4269620	1.22E-07	1YrCancer	1.22E-07	0	0	0	0	0	0	0	0	0	0	0
1089	ALL		637640	4269620	3.14E-07	1YrCancer	3.14E-07	0	0	0	0	0	0	0	0	0	0	0
1090	ALL		637680	4269620	2.48E-07	1YrCancer	2.48E-07	0	0	0	0	0	0	0	0	0	0	0
1091	ALL		637720	4269620	2.09E-07	1YrCancer	2.09E-07	0	0	0	0	0	0	0	0	0	0	0
1092	ALL		637760	4269620	1.85E-07	1YrCancer	1.85E-07	0	0	0	0	0	0	0	0	0	0	0
1093	ALL		637800	4269620	1.70E-07	1YrCancer	1.70E-07	0	0	0	0	0	0	0	0	0	0	0
1094	ALL		637840	4269620	1.61E-07	1YrCancer	1.61E-07	0	0	0	0	0	0	0	0	0	0	0
1095	ALL		637920	4269620	1.53E-07	1YrCancer	1.53E-07	0	0	0	0	0	0	0	0	0	0	0
1096	ALL		637120	4269660	4.64E-08	1YrCancer	4.64E-08	0	0	0	0	0	0	0	0	0	0	0
1097	ALL		637160	4269660	5.03E-08	1YrCancer	5.03E-08	0	0	0	0	0	0	0	0	0	0	0
1098	ALL		637200	4269660	5.50E-08	1YrCancer	5.50E-08	0	0	0	0	0	0	0	0	0	0	0
1099	ALL		637240	4269660	6.10E-08	1YrCancer	6.10E-08	0	0	0	0	0	0	0	0	0	0	0
1100	ALL		637280	4269660	6.82E-08	1YrCancer	6.82E-08	0	0	0	0	0	0	0	0	0	0	0
1101	ALL		637320	4269660	7.75E-08	1YrCancer	7.75E-08	0	0	0	0	0	0	0	0	0	0	0
1102	ALL		637360	4269660	9.01E-08	1YrCancer	9.01E-08	0	0	0	0	0	0	0	0	0	0	0

**Exported Risk Results - Sites 2-2 and 2-3

REC	GRP	NETID	X	Y	RISK_SUM	SCENARIO	INHAL_RIS	SOIL_RISK	DERMAL_R	MMILK_RI	WATER_RI	FISH_RISK	CROP_RISK	BEEF_RISK	DAIRY_RIS	PIG_RISK	CHICKEN_R	EGG_RISK
1103	ALL		637440	4269660	1.35E-07	1YrCancer	1.35E-07	0	0	0	0	0	0	0	0	0	0	0
1104	ALL		637520	4269660	2.12E-07	1YrCancer	2.12E-07	0	0	0	0	0	0	0	0	0	0	0
1105	ALL		637640	4269660	2.82E-07	1YrCancer	2.82E-07	0	0	0	0	0	0	0	0	0	0	0
1106	ALL		637680	4269660	2.27E-07	1YrCancer	2.27E-07	0	0	0	0	0	0	0	0	0	0	0
1107	ALL		637720	4269660	1.97E-07	1YrCancer	1.97E-07	0	0	0	0	0	0	0	0	0	0	0
1108	ALL		637760	4269660	1.78E-07	1YrCancer	1.78E-07	0	0	0	0	0	0	0	0	0	0	0
1109	ALL		637800	4269660	1.66E-07	1YrCancer	1.66E-07	0	0	0	0	0	0	0	0	0	0	0
1110	ALL		637840	4269660	1.58E-07	1YrCancer	1.58E-07	0	0	0	0	0	0	0	0	0	0	0
1111	ALL		637920	4269660	1.53E-07	1YrCancer	1.53E-07	0	0	0	0	0	0	0	0	0	0	0
1112	ALL		637120	4269700	4.84E-08	1YrCancer	4.84E-08	0	0	0	0	0	0	0	0	0	0	0
1113	ALL		637160	4269700	5.27E-08	1YrCancer	5.27E-08	0	0	0	0	0	0	0	0	0	0	0
1114	ALL		637200	4269700	5.78E-08	1YrCancer	5.78E-08	0	0	0	0	0	0	0	0	0	0	0
1115	ALL		637240	4269700	6.44E-08	1YrCancer	6.44E-08	0	0	0	0	0	0	0	0	0	0	0
1116	ALL		637280	4269700	7.24E-08	1YrCancer	7.24E-08	0	0	0	0	0	0	0	0	0	0	0
1117	ALL		637320	4269700	8.29E-08	1YrCancer	8.29E-08	0	0	0	0	0	0	0	0	0	0	0
1118	ALL		637360	4269700	9.75E-08	1YrCancer	9.75E-08	0	0	0	0	0	0	0	0	0	0	0
1119	ALL		637400	4269700	1.19E-07	1YrCancer	1.19E-07	0	0	0	0	0	0	0	0	0	0	0
1120	ALL		637520	4269700	2.16E-07	1YrCancer	2.16E-07	0	0	0	0	0	0	0	0	0	0	0
1121	ALL		637560	4269700	2.66E-07	1YrCancer	2.66E-07	0	0	0	0	0	0	0	0	0	0	0
1122	ALL		637640	4269700	2.59E-07	1YrCancer	2.59E-07	0	0	0	0	0	0	0	0	0	0	0
1123	ALL		637680	4269700	2.13E-07	1YrCancer	2.13E-07	0	0	0	0	0	0	0	0	0	0	0
1124	ALL		637720	4269700	1.88E-07	1YrCancer	1.88E-07	0	0	0	0	0	0	0	0	0	0	0
1125	ALL		637760	4269700	1.73E-07	1YrCancer	1.73E-07	0	0	0	0	0	0	0	0	0	0	0
1126	ALL		637800	4269700	1.63E-07	1YrCancer	1.63E-07	0	0	0	0	0	0	0	0	0	0	0
1127	ALL		637840	4269700	1.57E-07	1YrCancer	1.57E-07	0	0	0	0	0	0	0	0	0	0	0
1128	ALL		637920	4269700	1.53E-07	1YrCancer	1.53E-07	0	0	0	0	0	0	0	0	0	0	0
1129	ALL		637120	4269740	5.04E-08	1YrCancer	5.04E-08	0	0	0	0	0	0	0	0	0	0	0
1130	ALL		637160	4269740	5.51E-08	1YrCancer	5.51E-08	0	0	0	0	0	0	0	0	0	0	0
1131	ALL		637200	4269740	6.10E-08	1YrCancer	6.10E-08	0	0	0	0	0	0	0	0	0	0	0
1132	ALL		637240	4269740	6.80E-08	1YrCancer	6.80E-08	0	0	0	0	0	0	0	0	0	0	0
1133	ALL		637280	4269740	7.69E-08	1YrCancer	7.69E-08	0	0	0	0	0	0	0	0	0	0	0
1134	ALL		637320	4269740	8.88E-08	1YrCancer	8.88E-08	0	0	0	0	0	0	0	0	0	0	0
1135	ALL		637360	4269740	1.06E-07	1YrCancer	1.06E-07	0	0	0	0	0	0	0	0	0	0	0
1136	ALL		637400	4269740	1.31E-07	1YrCancer	1.31E-07	0	0	0	0	0	0	0	0	0	0	0
1137	ALL		637480	4269740	1.97E-07	1YrCancer	1.97E-07	0	0	0	0	0	0	0	0	0	0	0
1138	ALL		637560	4269740	3.40E-07	1YrCancer	3.40E-07	0	0	0	0	0	0	0	0	0	0	0
1139	ALL		637640	4269740	2.42E-07	1YrCancer	2.42E-07	0	0	0	0	0	0	0	0	0	0	0
1140	ALL		637680	4269740	2.04E-07	1YrCancer	2.04E-07	0	0	0	0	0	0	0	0	0	0	0
1141	ALL		637720	4269740	1.83E-07	1YrCancer	1.83E-07	0	0	0	0	0	0	0	0	0	0	0
1142	ALL		637760	4269740	1.70E-07	1YrCancer	1.70E-07	0	0	0	0	0	0	0	0	0	0	0
1143	ALL		637800	4269740	1.62E-07	1YrCancer	1.62E-07	0	0	0	0	0	0	0	0	0	0	0
1144	ALL		637840	4269740	1.56E-07	1YrCancer	1.56E-07	0	0	0	0	0	0	0	0	0	0	0
1145	ALL		637920	4269740	1.53E-07	1YrCancer	1.53E-07	0	0	0	0	0	0	0	0	0	0	0
1146	ALL		637120	4269780	5.25E-08	1YrCancer	5.25E-08	0	0	0	0	0	0	0	0	0	0	0
1147	ALL		637160	4269780	5.76E-08	1YrCancer	5.76E-08	0	0	0	0	0	0	0	0	0	0	0
1148	ALL		637200	4269780	6.40E-08	1YrCancer	6.40E-08	0	0	0	0	0	0	0	0	0	0	0

**Exported Risk Results - Sites 2-2 and 2-3

REC	GRP	NETID	X	Y	RISK_SUM	SCENARIO	INHAL_RIS	SOIL_RISK	DERMAL_R	MMILK_RI	WATER_RI	FISH_RISK	CROP_RISK	BEEF_RISK	DAIRY_RIS	PIG_RISK	CHICKEN_R	EGG_RISK
1149	ALL		637240	4269780	7.17E-08	1YrCancer	7.17E-08	0	0	0	0	0	0	0	0	0	0	0
1150	ALL		637280	4269780	8.17E-08	1YrCancer	8.17E-08	0	0	0	0	0	0	0	0	0	0	0
1151	ALL		637320	4269780	9.52E-08	1YrCancer	9.52E-08	0	0	0	0	0	0	0	0	0	0	0
1152	ALL		637360	4269780	1.15E-07	1YrCancer	1.15E-07	0	0	0	0	0	0	0	0	0	0	0
1153	ALL		637640	4269780	2.29E-07	1YrCancer	2.29E-07	0	0	0	0	0	0	0	0	0	0	0
1154	ALL		637680	4269780	1.98E-07	1YrCancer	1.98E-07	0	0	0	0	0	0	0	0	0	0	0
1155	ALL		637720	4269780	1.80E-07	1YrCancer	1.80E-07	0	0	0	0	0	0	0	0	0	0	0
1156	ALL		637760	4269780	1.68E-07	1YrCancer	1.68E-07	0	0	0	0	0	0	0	0	0	0	0
1157	ALL		637800	4269780	1.61E-07	1YrCancer	1.61E-07	0	0	0	0	0	0	0	0	0	0	0
1158	ALL		637840	4269780	1.57E-07	1YrCancer	1.57E-07	0	0	0	0	0	0	0	0	0	0	0
1159	ALL		637920	4269780	1.54E-07	1YrCancer	1.54E-07	0	0	0	0	0	0	0	0	0	0	0
1160	ALL		637120	4269820	5.46E-08	1YrCancer	5.46E-08	0	0	0	0	0	0	0	0	0	0	0
1161	ALL		637160	4269820	6.02E-08	1YrCancer	6.02E-08	0	0	0	0	0	0	0	0	0	0	0
1162	ALL		637200	4269820	6.72E-08	1YrCancer	6.72E-08	0	0	0	0	0	0	0	0	0	0	0
1163	ALL		637240	4269820	7.57E-08	1YrCancer	7.57E-08	0	0	0	0	0	0	0	0	0	0	0
1164	ALL		637280	4269820	8.68E-08	1YrCancer	8.68E-08	0	0	0	0	0	0	0	0	0	0	0
1165	ALL		637320	4269820	1.02E-07	1YrCancer	1.02E-07	0	0	0	0	0	0	0	0	0	0	0
1166	ALL		637440	4269820	2.14E-07	1YrCancer	2.14E-07	0	0	0	0	0	0	0	0	0	0	0
1167	ALL		637640	4269820	2.20E-07	1YrCancer	2.20E-07	0	0	0	0	0	0	0	0	0	0	0
1168	ALL		637680	4269820	1.94E-07	1YrCancer	1.94E-07	0	0	0	0	0	0	0	0	0	0	0
1169	ALL		637720	4269820	1.78E-07	1YrCancer	1.78E-07	0	0	0	0	0	0	0	0	0	0	0
1170	ALL		637760	4269820	1.68E-07	1YrCancer	1.68E-07	0	0	0	0	0	0	0	0	0	0	0
1171	ALL		637800	4269820	1.61E-07	1YrCancer	1.61E-07	0	0	0	0	0	0	0	0	0	0	0
1172	ALL		637840	4269820	1.57E-07	1YrCancer	1.57E-07	0	0	0	0	0	0	0	0	0	0	0
1173	ALL		637920	4269820	1.55E-07	1YrCancer	1.55E-07	0	0	0	0	0	0	0	0	0	0	0
1174	ALL		637120	4269860	5.68E-08	1YrCancer	5.68E-08	0	0	0	0	0	0	0	0	0	0	0
1175	ALL		637160	4269860	6.28E-08	1YrCancer	6.28E-08	0	0	0	0	0	0	0	0	0	0	0
1176	ALL		637200	4269860	7.04E-08	1YrCancer	7.04E-08	0	0	0	0	0	0	0	0	0	0	0
1177	ALL		637240	4269860	7.98E-08	1YrCancer	7.98E-08	0	0	0	0	0	0	0	0	0	0	0
1178	ALL		637280	4269860	9.22E-08	1YrCancer	9.22E-08	0	0	0	0	0	0	0	0	0	0	0
1179	ALL		637320	4269860	1.10E-07	1YrCancer	1.10E-07	0	0	0	0	0	0	0	0	0	0	0
1180	ALL		637440	4269860	2.12E-07	1YrCancer	2.12E-07	0	0	0	0	0	0	0	0	0	0	0
1181	ALL		637640	4269860	2.15E-07	1YrCancer	2.15E-07	0	0	0	0	0	0	0	0	0	0	0
1182	ALL		637680	4269860	1.92E-07	1YrCancer	1.92E-07	0	0	0	0	0	0	0	0	0	0	0
1183	ALL		637720	4269860	1.78E-07	1YrCancer	1.78E-07	0	0	0	0	0	0	0	0	0	0	0
1184	ALL		637760	4269860	1.69E-07	1YrCancer	1.69E-07	0	0	0	0	0	0	0	0	0	0	0
1185	ALL		637800	4269860	1.63E-07	1YrCancer	1.63E-07	0	0	0	0	0	0	0	0	0	0	0
1186	ALL		637840	4269860	1.59E-07	1YrCancer	1.59E-07	0	0	0	0	0	0	0	0	0	0	0
1187	ALL		637920	4269860	1.56E-07	1YrCancer	1.56E-07	0	0	0	0	0	0	0	0	0	0	0
1188	ALL		637120	4269900	5.91E-08	1YrCancer	5.91E-08	0	0	0	0	0	0	0	0	0	0	0
1189	ALL		637160	4269900	6.56E-08	1YrCancer	6.56E-08	0	0	0	0	0	0	0	0	0	0	0
1190	ALL		637200	4269900	7.38E-08	1YrCancer	7.38E-08	0	0	0	0	0	0	0	0	0	0	0
1191	ALL		637240	4269900	8.41E-08	1YrCancer	8.41E-08	0	0	0	0	0	0	0	0	0	0	0
1192	ALL		637280	4269900	9.77E-08	1YrCancer	9.77E-08	0	0	0	0	0	0	0	0	0	0	0
1193	ALL		637440	4269900	2.38E-07	1YrCancer	2.38E-07	0	0	0	0	0	0	0	0	0	0	0
1194	ALL		637520	4269900	3.06E-07	1YrCancer	3.06E-07	0	0	0	0	0	0	0	0	0	0	0

**Exported Risk Results - Sites 2-2 and 2-3

REC	GRP	NETID	X	Y	RISK_SUM	SCENARIO	INHAL_RIS	SOIL_RISK	DERMAL_R	MMILK_RI	WATER_RI	FISH_RISK	CROP_RISK	BEEF_RISK	DAIRY_RIS	PIG_RISK	CHICKEN_R	EGG_RISK
1195	ALL		637640	4269900	2.13E-07	1YrCancer	2.13E-07	0	0	0	0	0	0	0	0	0	0	0
1196	ALL		637680	4269900	1.93E-07	1YrCancer	1.93E-07	0	0	0	0	0	0	0	0	0	0	0
1197	ALL		637720	4269900	1.80E-07	1YrCancer	1.80E-07	0	0	0	0	0	0	0	0	0	0	0
1198	ALL		637760	4269900	1.71E-07	1YrCancer	1.71E-07	0	0	0	0	0	0	0	0	0	0	0
1199	ALL		637800	4269900	1.65E-07	1YrCancer	1.65E-07	0	0	0	0	0	0	0	0	0	0	0
1200	ALL		637840	4269900	1.61E-07	1YrCancer	1.61E-07	0	0	0	0	0	0	0	0	0	0	0
1201	ALL		637920	4269900	1.58E-07	1YrCancer	1.58E-07	0	0	0	0	0	0	0	0	0	0	0
1202	ALL		637120	4269940	6.15E-08	1YrCancer	6.15E-08	0	0	0	0	0	0	0	0	0	0	0
1203	ALL		637160	4269940	6.86E-08	1YrCancer	6.86E-08	0	0	0	0	0	0	0	0	0	0	0
1204	ALL		637200	4269940	7.72E-08	1YrCancer	7.72E-08	0	0	0	0	0	0	0	0	0	0	0
1205	ALL		637240	4269940	8.83E-08	1YrCancer	8.83E-08	0	0	0	0	0	0	0	0	0	0	0
1206	ALL		637280	4269940	1.03E-07	1YrCancer	1.03E-07	0	0	0	0	0	0	0	0	0	0	0
1207	ALL		637520	4269940	3.24E-07	1YrCancer	3.24E-07	0	0	0	0	0	0	0	0	0	0	0
1208	ALL		637640	4269940	2.15E-07	1YrCancer	2.15E-07	0	0	0	0	0	0	0	0	0	0	0
1209	ALL		637680	4269940	1.97E-07	1YrCancer	1.97E-07	0	0	0	0	0	0	0	0	0	0	0
1210	ALL		637720	4269940	1.84E-07	1YrCancer	1.84E-07	0	0	0	0	0	0	0	0	0	0	0
1211	ALL		637760	4269940	1.75E-07	1YrCancer	1.75E-07	0	0	0	0	0	0	0	0	0	0	0
1212	ALL		637800	4269940	1.69E-07	1YrCancer	1.69E-07	0	0	0	0	0	0	0	0	0	0	0
1213	ALL		637840	4269940	1.64E-07	1YrCancer	1.64E-07	0	0	0	0	0	0	0	0	0	0	0
1214	ALL		637920	4269940	1.60E-07	1YrCancer	1.60E-07	0	0	0	0	0	0	0	0	0	0	0
1215	ALL		637120	4269980	6.39E-08	1YrCancer	6.39E-08	0	0	0	0	0	0	0	0	0	0	0
1216	ALL		637160	4269980	7.14E-08	1YrCancer	7.14E-08	0	0	0	0	0	0	0	0	0	0	0
1217	ALL		637200	4269980	8.07E-08	1YrCancer	8.07E-08	0	0	0	0	0	0	0	0	0	0	0
1218	ALL		637240	4269980	9.26E-08	1YrCancer	9.26E-08	0	0	0	0	0	0	0	0	0	0	0
1219	ALL		637280	4269980	1.09E-07	1YrCancer	1.09E-07	0	0	0	0	0	0	0	0	0	0	0
1220	ALL		637520	4269980	3.30E-07	1YrCancer	3.30E-07	0	0	0	0	0	0	0	0	0	0	0
1221	ALL		637560	4269980	2.85E-07	1YrCancer	2.85E-07	0	0	0	0	0	0	0	0	0	0	0
1222	ALL		637600	4269980	2.46E-07	1YrCancer	2.46E-07	0	0	0	0	0	0	0	0	0	0	0
1223	ALL		637640	4269980	2.21E-07	1YrCancer	2.21E-07	0	0	0	0	0	0	0	0	0	0	0
1224	ALL		637680	4269980	2.04E-07	1YrCancer	2.04E-07	0	0	0	0	0	0	0	0	0	0	0
1225	ALL		637720	4269980	1.91E-07	1YrCancer	1.91E-07	0	0	0	0	0	0	0	0	0	0	0
1226	ALL		637760	4269980	1.81E-07	1YrCancer	1.81E-07	0	0	0	0	0	0	0	0	0	0	0
1227	ALL		637800	4269980	1.73E-07	1YrCancer	1.73E-07	0	0	0	0	0	0	0	0	0	0	0
1228	ALL		637840	4269980	1.68E-07	1YrCancer	1.68E-07	0	0	0	0	0	0	0	0	0	0	0
1229	ALL		637880	4269980	1.65E-07	1YrCancer	1.65E-07	0	0	0	0	0	0	0	0	0	0	0
1230	ALL		637920	4269980	1.63E-07	1YrCancer	1.63E-07	0	0	0	0	0	0	0	0	0	0	0
1231	ALL		637120	4270020	6.64E-08	1YrCancer	6.64E-08	0	0	0	0	0	0	0	0	0	0	0
1232	ALL		637160	4270020	7.43E-08	1YrCancer	7.43E-08	0	0	0	0	0	0	0	0	0	0	0
1233	ALL		637200	4270020	8.41E-08	1YrCancer	8.41E-08	0	0	0	0	0	0	0	0	0	0	0
1234	ALL		637240	4270020	9.69E-08	1YrCancer	9.69E-08	0	0	0	0	0	0	0	0	0	0	0
1235	ALL		637280	4270020	1.14E-07	1YrCancer	1.14E-07	0	0	0	0	0	0	0	0	0	0	0
1236	ALL		637520	4270020	3.44E-07	1YrCancer	3.44E-07	0	0	0	0	0	0	0	0	0	0	0
1237	ALL		637560	4270020	2.99E-07	1YrCancer	2.99E-07	0	0	0	0	0	0	0	0	0	0	0
1238	ALL		637600	4270020	2.60E-07	1YrCancer	2.60E-07	0	0	0	0	0	0	0	0	0	0	0
1239	ALL		637640	4270020	2.35E-07	1YrCancer	2.35E-07	0	0	0	0	0	0	0	0	0	0	0
1240	ALL		637680	4270020	2.16E-07	1YrCancer	2.16E-07	0	0	0	0	0	0	0	0	0	0	0

**Exported Risk Results - Sites 2-2 and 2-3

REC	GRP	NETID	X	Y	RISK_SUM	SCENARIO	INHAL_RIS	SOIL_RISK	DERMAL_R	MMILK_RI	WATER_RI	FISH_RISK	CROP_RISK	BEEF_RISK	DAIRY_RIS	PIG_RISK	CHICKEN_R	EGG_RISK
1241	ALL		637720	4270020	2.01E-07	1YrCancer	2.01E-07	0	0	0	0	0	0	0	0	0	0	0
1242	ALL		637760	4270020	1.89E-07	1YrCancer	1.89E-07	0	0	0	0	0	0	0	0	0	0	0
1243	ALL		637800	4270020	1.80E-07	1YrCancer	1.80E-07	0	0	0	0	0	0	0	0	0	0	0
1244	ALL		637840	4270020	1.73E-07	1YrCancer	1.73E-07	0	0	0	0	0	0	0	0	0	0	0
1245	ALL		637880	4270020	1.69E-07	1YrCancer	1.69E-07	0	0	0	0	0	0	0	0	0	0	0
1246	ALL		637920	4270020	1.66E-07	1YrCancer	1.66E-07	0	0	0	0	0	0	0	0	0	0	0
1247	ALL		637120	4270060	6.89E-08	1YrCancer	6.89E-08	0	0	0	0	0	0	0	0	0	0	0
1248	ALL		637160	4270060	7.72E-08	1YrCancer	7.72E-08	0	0	0	0	0	0	0	0	0	0	0
1249	ALL		637200	4270060	8.76E-08	1YrCancer	8.76E-08	0	0	0	0	0	0	0	0	0	0	0
1250	ALL		637520	4270060	3.60E-07	1YrCancer	3.60E-07	0	0	0	0	0	0	0	0	0	0	0
1251	ALL		637560	4270060	3.35E-07	1YrCancer	3.35E-07	0	0	0	0	0	0	0	0	0	0	0
1252	ALL		637600	4270060	2.90E-07	1YrCancer	2.90E-07	0	0	0	0	0	0	0	0	0	0	0
1253	ALL		637640	4270060	2.59E-07	1YrCancer	2.59E-07	0	0	0	0	0	0	0	0	0	0	0
1254	ALL		637680	4270060	2.35E-07	1YrCancer	2.35E-07	0	0	0	0	0	0	0	0	0	0	0
1255	ALL		637720	4270060	2.15E-07	1YrCancer	2.15E-07	0	0	0	0	0	0	0	0	0	0	0
1256	ALL		637760	4270060	2.00E-07	1YrCancer	2.00E-07	0	0	0	0	0	0	0	0	0	0	0
1257	ALL		637800	4270060	1.88E-07	1YrCancer	1.88E-07	0	0	0	0	0	0	0	0	0	0	0
1258	ALL		637840	4270060	1.80E-07	1YrCancer	1.80E-07	0	0	0	0	0	0	0	0	0	0	0
1259	ALL		637880	4270060	1.73E-07	1YrCancer	1.73E-07	0	0	0	0	0	0	0	0	0	0	0
1260	ALL		637920	4270060	1.69E-07	1YrCancer	1.69E-07	0	0	0	0	0	0	0	0	0	0	0
1261	ALL		637120	4270100	7.13E-08	1YrCancer	7.13E-08	0	0	0	0	0	0	0	0	0	0	0
1262	ALL		637160	4270100	8.00E-08	1YrCancer	8.00E-08	0	0	0	0	0	0	0	0	0	0	0
1263	ALL		637200	4270100	9.09E-08	1YrCancer	9.09E-08	0	0	0	0	0	0	0	0	0	0	0
1264	ALL		637240	4270100	1.05E-07	1YrCancer	1.05E-07	0	0	0	0	0	0	0	0	0	0	0
1265	ALL		637280	4270100	1.25E-07	1YrCancer	1.25E-07	0	0	0	0	0	0	0	0	0	0	0
1266	ALL		637360	4270100	1.94E-07	1YrCancer	1.94E-07	0	0	0	0	0	0	0	0	0	0	0
1267	ALL		637560	4270100	4.24E-07	1YrCancer	4.24E-07	0	0	0	0	0	0	0	0	0	0	0
1268	ALL		637600	4270100	3.53E-07	1YrCancer	3.53E-07	0	0	0	0	0	0	0	0	0	0	0
1269	ALL		637640	4270100	3.03E-07	1YrCancer	3.03E-07	0	0	0	0	0	0	0	0	0	0	0
1270	ALL		637680	4270100	2.65E-07	1YrCancer	2.65E-07	0	0	0	0	0	0	0	0	0	0	0
1271	ALL		637720	4270100	2.37E-07	1YrCancer	2.37E-07	0	0	0	0	0	0	0	0	0	0	0
1272	ALL		637760	4270100	2.15E-07	1YrCancer	2.15E-07	0	0	0	0	0	0	0	0	0	0	0
1273	ALL		637800	4270100	1.99E-07	1YrCancer	1.99E-07	0	0	0	0	0	0	0	0	0	0	0
1274	ALL		637840	4270100	1.88E-07	1YrCancer	1.88E-07	0	0	0	0	0	0	0	0	0	0	0
1275	ALL		637880	4270100	1.79E-07	1YrCancer	1.79E-07	0	0	0	0	0	0	0	0	0	0	0
1276	ALL		637920	4270100	1.74E-07	1YrCancer	1.74E-07	0	0	0	0	0	0	0	0	0	0	0
1277	ALL		637120	4270140	7.35E-08	1YrCancer	7.35E-08	0	0	0	0	0	0	0	0	0	0	0
1278	ALL		637160	4270140	8.25E-08	1YrCancer	8.25E-08	0	0	0	0	0	0	0	0	0	0	0
1279	ALL		637200	4270140	9.39E-08	1YrCancer	9.39E-08	0	0	0	0	0	0	0	0	0	0	0
1280	ALL		637240	4270140	1.09E-07	1YrCancer	1.09E-07	0	0	0	0	0	0	0	0	0	0	0
1281	ALL		637280	4270140	1.30E-07	1YrCancer	1.30E-07	0	0	0	0	0	0	0	0	0	0	0
1282	ALL		637480	4270140	6.18E-07	1YrCancer	6.18E-07	0	0	0	0	0	0	0	0	0	0	0
1283	ALL		637520	4270140	6.13E-07	1YrCancer	6.13E-07	0	0	0	0	0	0	0	0	0	0	0
1284	ALL		637560	4270140	7.44E-07	1YrCancer	7.44E-07	0	0	0	0	0	0	0	0	0	0	0
1285	ALL		637600	4270140	5.25E-07	1YrCancer	5.25E-07	0	0	0	0	0	0	0	0	0	0	0
1286	ALL		637640	4270140	3.98E-07	1YrCancer	3.98E-07	0	0	0	0	0	0	0	0	0	0	0

**Exported Risk Results - Sites 2-2 and 2-3

REC	GRP	NETID	X	Y	RISK_SUM	SCENARIO	INHAL_RIS	SOIL_RISK	DERMAL_R	MMILK_RI	WATER_RI	FISH_RISK	CROP_RISK	BEEF_RISK	DAIRY_RIS	PIG_RISK	CHICKEN_R	EGG_RISK
1287	ALL		637680	4270140	3.20E-07	1YrCancer	3.20E-07	0	0	0	0	0	0	0	0	0	0	0
1288	ALL		637720	4270140	2.70E-07	1YrCancer	2.70E-07	0	0	0	0	0	0	0	0	0	0	0
1289	ALL		637760	4270140	2.36E-07	1YrCancer	2.36E-07	0	0	0	0	0	0	0	0	0	0	0
1290	ALL		637800	4270140	2.14E-07	1YrCancer	2.14E-07	0	0	0	0	0	0	0	0	0	0	0
1291	ALL		637840	4270140	1.98E-07	1YrCancer	1.98E-07	0	0	0	0	0	0	0	0	0	0	0
1292	ALL		637880	4270140	1.86E-07	1YrCancer	1.86E-07	0	0	0	0	0	0	0	0	0	0	0
1293	ALL		637920	4270140	1.79E-07	1YrCancer	1.79E-07	0	0	0	0	0	0	0	0	0	0	0
1294	ALL		638360	4270140	2.15E-07	1YrCancer	2.15E-07	0	0	0	0	0	0	0	0	0	0	0
1295	ALL		637120	4270180	7.53E-08	1YrCancer	7.53E-08	0	0	0	0	0	0	0	0	0	0	0
1296	ALL		637160	4270180	8.46E-08	1YrCancer	8.46E-08	0	0	0	0	0	0	0	0	0	0	0
1297	ALL		637200	4270180	9.64E-08	1YrCancer	9.64E-08	0	0	0	0	0	0	0	0	0	0	0
1298	ALL		637240	4270180	1.12E-07	1YrCancer	1.12E-07	0	0	0	0	0	0	0	0	0	0	0
1299	ALL		637520	4270180	1.06E-06	1YrCancer	1.06E-06	0	0	0	0	0	0	0	0	0	0	0
1300	ALL		637560	4270180	1.31E-06	1YrCancer	1.31E-06	0	0	0	0	0	0	0	0	0	0	0
1301	ALL		637600	4270180	6.13E-07	1YrCancer	6.13E-07	0	0	0	0	0	0	0	0	0	0	0
1302	ALL		637640	4270180	7.04E-07	1YrCancer	7.04E-07	0	0	0	0	0	0	0	0	0	0	0
1303	ALL		637680	4270180	4.33E-07	1YrCancer	4.33E-07	0	0	0	0	0	0	0	0	0	0	0
1304	ALL		637720	4270180	3.25E-07	1YrCancer	3.25E-07	0	0	0	0	0	0	0	0	0	0	0
1305	ALL		637760	4270180	2.67E-07	1YrCancer	2.67E-07	0	0	0	0	0	0	0	0	0	0	0
1306	ALL		637800	4270180	2.32E-07	1YrCancer	2.32E-07	0	0	0	0	0	0	0	0	0	0	0
1307	ALL		637840	4270180	2.10E-07	1YrCancer	2.10E-07	0	0	0	0	0	0	0	0	0	0	0
1308	ALL		637880	4270180	1.95E-07	1YrCancer	1.95E-07	0	0	0	0	0	0	0	0	0	0	0
1309	ALL		637920	4270180	1.85E-07	1YrCancer	1.85E-07	0	0	0	0	0	0	0	0	0	0	0
1310	ALL		637960	4270180	1.79E-07	1YrCancer	1.79E-07	0	0	0	0	0	0	0	0	0	0	0
1311	ALL		638000	4270180	1.75E-07	1YrCancer	1.75E-07	0	0	0	0	0	0	0	0	0	0	0
1312	ALL		638040	4270180	1.73E-07	1YrCancer	1.73E-07	0	0	0	0	0	0	0	0	0	0	0
1313	ALL		638080	4270180	1.72E-07	1YrCancer	1.72E-07	0	0	0	0	0	0	0	0	0	0	0
1314	ALL		638120	4270180	1.74E-07	1YrCancer	1.74E-07	0	0	0	0	0	0	0	0	0	0	0
1315	ALL		638160	4270180	1.77E-07	1YrCancer	1.77E-07	0	0	0	0	0	0	0	0	0	0	0
1316	ALL		638200	4270180	1.81E-07	1YrCancer	1.81E-07	0	0	0	0	0	0	0	0	0	0	0
1317	ALL		638240	4270180	1.86E-07	1YrCancer	1.86E-07	0	0	0	0	0	0	0	0	0	0	0
1318	ALL		638280	4270180	1.92E-07	1YrCancer	1.92E-07	0	0	0	0	0	0	0	0	0	0	0
1319	ALL		638320	4270180	2.00E-07	1YrCancer	2.00E-07	0	0	0	0	0	0	0	0	0	0	0
1320	ALL		638360	4270180	2.10E-07	1YrCancer	2.10E-07	0	0	0	0	0	0	0	0	0	0	0
1321	ALL		637120	4270220	7.71E-08	1YrCancer	7.71E-08	0	0	0	0	0	0	0	0	0	0	0
1322	ALL		637160	4270220	8.66E-08	1YrCancer	8.66E-08	0	0	0	0	0	0	0	0	0	0	0
1323	ALL		637200	4270220	9.88E-08	1YrCancer	9.88E-08	0	0	0	0	0	0	0	0	0	0	0
1324	ALL		637240	4270220	1.15E-07	1YrCancer	1.15E-07	0	0	0	0	0	0	0	0	0	0	0
1325	ALL		637480	4270220	5.82E-07	1YrCancer	5.82E-07	0	0	0	0	0	0	0	0	0	0	0
1326	ALL		637520	4270220	6.72E-07	1YrCancer	6.72E-07	0	0	0	0	0	0	0	0	0	0	0
1327	ALL		637560	4270220	7.79E-07	1YrCancer	7.79E-07	0	0	0	0	0	0	0	0	0	0	0
1328	ALL		637600	4270220	9.70E-07	1YrCancer	9.70E-07	0	0	0	0	0	0	0	0	0	0	0
1329	ALL		637640	4270220	1.09E-06	1YrCancer	1.09E-06	0	0	0	0	0	0	0	0	0	0	0
1330	ALL		637680	4270220	7.85E-07	1YrCancer	7.85E-07	0	0	0	0	0	0	0	0	0	0	0
1331	ALL		637720	4270220	4.31E-07	1YrCancer	4.31E-07	0	0	0	0	0	0	0	0	0	0	0
1332	ALL		637760	4270220	3.15E-07	1YrCancer	3.15E-07	0	0	0	0	0	0	0	0	0	0	0

**Exported Risk Results - Sites 2-2 and 2-3

REC	GRP	NETID	X	Y	RISK_SUM	SCENARIO	INHAL_RIS	SOIL_RISK	DERMAL_R	MMILK_RI	WATER_RI	FISH_RISK	CROP_RISK	BEEF_RISK	DAIRY_RIS	PIG_RISK	CHICKEN_R	EGG_RISK
1333	ALL		637800	4270220	2.59E-07	1YrCancer	2.59E-07	0	0	0	0	0	0	0	0	0	0	0
1334	ALL		637840	4270220	2.27E-07	1YrCancer	2.27E-07	0	0	0	0	0	0	0	0	0	0	0
1335	ALL		637880	4270220	2.06E-07	1YrCancer	2.06E-07	0	0	0	0	0	0	0	0	0	0	0
1336	ALL		637920	4270220	1.93E-07	1YrCancer	1.93E-07	0	0	0	0	0	0	0	0	0	0	0
1337	ALL		637960	4270220	1.84E-07	1YrCancer	1.84E-07	0	0	0	0	0	0	0	0	0	0	0
1338	ALL		638000	4270220	1.79E-07	1YrCancer	1.79E-07	0	0	0	0	0	0	0	0	0	0	0
1339	ALL		638040	4270220	1.75E-07	1YrCancer	1.75E-07	0	0	0	0	0	0	0	0	0	0	0
1340	ALL		638080	4270220	1.74E-07	1YrCancer	1.74E-07	0	0	0	0	0	0	0	0	0	0	0
1341	ALL		638120	4270220	1.74E-07	1YrCancer	1.74E-07	0	0	0	0	0	0	0	0	0	0	0
1342	ALL		638160	4270220	1.76E-07	1YrCancer	1.76E-07	0	0	0	0	0	0	0	0	0	0	0
1343	ALL		638200	4270220	1.80E-07	1YrCancer	1.80E-07	0	0	0	0	0	0	0	0	0	0	0
1344	ALL		638240	4270220	1.84E-07	1YrCancer	1.84E-07	0	0	0	0	0	0	0	0	0	0	0
1345	ALL		638280	4270220	1.90E-07	1YrCancer	1.90E-07	0	0	0	0	0	0	0	0	0	0	0
1346	ALL		638320	4270220	1.97E-07	1YrCancer	1.97E-07	0	0	0	0	0	0	0	0	0	0	0
1347	ALL		638360	4270220	2.06E-07	1YrCancer	2.06E-07	0	0	0	0	0	0	0	0	0	0	0
1348	ALL		637120	4270260	7.89E-08	1YrCancer	7.89E-08	0	0	0	0	0	0	0	0	0	0	0
1349	ALL		637160	4270260	8.88E-08	1YrCancer	8.88E-08	0	0	0	0	0	0	0	0	0	0	0
1350	ALL		637200	4270260	1.01E-07	1YrCancer	1.01E-07	0	0	0	0	0	0	0	0	0	0	0
1351	ALL		637240	4270260	1.18E-07	1YrCancer	1.18E-07	0	0	0	0	0	0	0	0	0	0	0
1352	ALL		637520	4270260	5.17E-07	1YrCancer	5.17E-07	0	0	0	0	0	0	0	0	0	0	0
1353	ALL		637560	4270260	5.83E-07	1YrCancer	5.83E-07	0	0	0	0	0	0	0	0	0	0	0
1354	ALL		637600	4270260	6.74E-07	1YrCancer	6.74E-07	0	0	0	0	0	0	0	0	0	0	0
1355	ALL		637640	4270260	9.22E-07	1YrCancer	9.22E-07	0	0	0	0	0	0	0	0	0	0	0
1356	ALL		637680	4270260	8.74E-07	1YrCancer	8.74E-07	0	0	0	0	0	0	0	0	0	0	0
1357	ALL		637720	4270260	6.89E-07	1YrCancer	6.89E-07	0	0	0	0	0	0	0	0	0	0	0
1358	ALL		637760	4270260	3.97E-07	1YrCancer	3.97E-07	0	0	0	0	0	0	0	0	0	0	0
1359	ALL		637800	4270260	2.98E-07	1YrCancer	2.98E-07	0	0	0	0	0	0	0	0	0	0	0
1360	ALL		637840	4270260	2.50E-07	1YrCancer	2.50E-07	0	0	0	0	0	0	0	0	0	0	0
1361	ALL		637880	4270260	2.21E-07	1YrCancer	2.21E-07	0	0	0	0	0	0	0	0	0	0	0
1362	ALL		637920	4270260	2.03E-07	1YrCancer	2.03E-07	0	0	0	0	0	0	0	0	0	0	0
1363	ALL		637960	4270260	1.91E-07	1YrCancer	1.91E-07	0	0	0	0	0	0	0	0	0	0	0
1364	ALL		638000	4270260	1.84E-07	1YrCancer	1.84E-07	0	0	0	0	0	0	0	0	0	0	0
1365	ALL		638040	4270260	1.79E-07	1YrCancer	1.79E-07	0	0	0	0	0	0	0	0	0	0	0
1366	ALL		638080	4270260	1.76E-07	1YrCancer	1.76E-07	0	0	0	0	0	0	0	0	0	0	0
1367	ALL		638120	4270260	1.76E-07	1YrCancer	1.76E-07	0	0	0	0	0	0	0	0	0	0	0
1368	ALL		638160	4270260	1.77E-07	1YrCancer	1.77E-07	0	0	0	0	0	0	0	0	0	0	0
1369	ALL		638200	4270260	1.79E-07	1YrCancer	1.79E-07	0	0	0	0	0	0	0	0	0	0	0
1370	ALL		638240	4270260	1.83E-07	1YrCancer	1.83E-07	0	0	0	0	0	0	0	0	0	0	0
1371	ALL		638280	4270260	1.88E-07	1YrCancer	1.88E-07	0	0	0	0	0	0	0	0	0	0	0
1372	ALL		638320	4270260	1.94E-07	1YrCancer	1.94E-07	0	0	0	0	0	0	0	0	0	0	0
1373	ALL		638360	4270260	2.03E-07	1YrCancer	2.03E-07	0	0	0	0	0	0	0	0	0	0	0
1374	ALL		637120	4270300	8.08E-08	1YrCancer	8.08E-08	0	0	0	0	0	0	0	0	0	0	0
1375	ALL		637160	4270300	9.08E-08	1YrCancer	9.08E-08	0	0	0	0	0	0	0	0	0	0	0
1376	ALL		637200	4270300	1.04E-07	1YrCancer	1.04E-07	0	0	0	0	0	0	0	0	0	0	0
1377	ALL		637240	4270300	1.20E-07	1YrCancer	1.20E-07	0	0	0	0	0	0	0	0	0	0	0
1378	ALL		637440	4270300	3.45E-07	1YrCancer	3.45E-07	0	0	0	0	0	0	0	0	0	0	0

**Exported Risk Results - Sites 2-2 and 2-3

REC	GRP	NETID	X	Y	RISK_SUM	SCENARIO	INHAL_RIS	SOIL_RISK	DERMAL_R	MMILK_RI	WATER_RI	FISH_RISK	CROP_RISK	BEEF_RISK	DAIRY_RIS	PIG_RISK	CHICKEN_R	EGG_RISK
1379	ALL		637480	4270300	4.14E-07	1YrCancer	4.14E-07	0	0	0	0	0	0	0	0	0	0	0
1380	ALL		637520	4270300	4.69E-07	1YrCancer	4.69E-07	0	0	0	0	0	0	0	0	0	0	0
1381	ALL		637560	4270300	4.82E-07	1YrCancer	4.82E-07	0	0	0	0	0	0	0	0	0	0	0
1382	ALL		637600	4270300	5.38E-07	1YrCancer	5.38E-07	0	0	0	0	0	0	0	0	0	0	0
1383	ALL		637640	4270300	6.67E-07	1YrCancer	6.67E-07	0	0	0	0	0	0	0	0	0	0	0
1384	ALL		637680	4270300	1.03E-06	1YrCancer	1.03E-06	0	0	0	0	0	0	0	0	0	0	0
1385	ALL		637720	4270300	7.87E-07	1YrCancer	7.87E-07	0	0	0	0	0	0	0	0	0	0	0
1386	ALL		637760	4270300	5.52E-07	1YrCancer	5.52E-07	0	0	0	0	0	0	0	0	0	0	0
1387	ALL		637800	4270300	3.59E-07	1YrCancer	3.59E-07	0	0	0	0	0	0	0	0	0	0	0
1388	ALL		637840	4270300	2.82E-07	1YrCancer	2.82E-07	0	0	0	0	0	0	0	0	0	0	0
1389	ALL		637880	4270300	2.41E-07	1YrCancer	2.41E-07	0	0	0	0	0	0	0	0	0	0	0
1390	ALL		637920	4270300	2.16E-07	1YrCancer	2.16E-07	0	0	0	0	0	0	0	0	0	0	0
1391	ALL		637960	4270300	2.00E-07	1YrCancer	2.00E-07	0	0	0	0	0	0	0	0	0	0	0
1392	ALL		638000	4270300	1.90E-07	1YrCancer	1.90E-07	0	0	0	0	0	0	0	0	0	0	0
1393	ALL		638040	4270300	1.83E-07	1YrCancer	1.83E-07	0	0	0	0	0	0	0	0	0	0	0
1394	ALL		638080	4270300	1.80E-07	1YrCancer	1.80E-07	0	0	0	0	0	0	0	0	0	0	0
1395	ALL		638120	4270300	1.78E-07	1YrCancer	1.78E-07	0	0	0	0	0	0	0	0	0	0	0
1396	ALL		638160	4270300	1.78E-07	1YrCancer	1.78E-07	0	0	0	0	0	0	0	0	0	0	0
1397	ALL		638200	4270300	1.79E-07	1YrCancer	1.79E-07	0	0	0	0	0	0	0	0	0	0	0
1398	ALL		638240	4270300	1.83E-07	1YrCancer	1.83E-07	0	0	0	0	0	0	0	0	0	0	0
1399	ALL		638280	4270300	1.87E-07	1YrCancer	1.87E-07	0	0	0	0	0	0	0	0	0	0	0
1400	ALL		638320	4270300	1.93E-07	1YrCancer	1.93E-07	0	0	0	0	0	0	0	0	0	0	0
1401	ALL		638360	4270300	2.03E-07	1YrCancer	2.03E-07	0	0	0	0	0	0	0	0	0	0	0
1402	ALL		637120	4270340	8.25E-08	1YrCancer	8.25E-08	0	0	0	0	0	0	0	0	0	0	0
1403	ALL		637160	4270340	9.27E-08	1YrCancer	9.27E-08	0	0	0	0	0	0	0	0	0	0	0
1404	ALL		637200	4270340	1.06E-07	1YrCancer	1.06E-07	0	0	0	0	0	0	0	0	0	0	0
1405	ALL		637240	4270340	1.22E-07	1YrCancer	1.22E-07	0	0	0	0	0	0	0	0	0	0	0
1406	ALL		637480	4270340	3.68E-07	1YrCancer	3.68E-07	0	0	0	0	0	0	0	0	0	0	0
1407	ALL		637520	4270340	4.07E-07	1YrCancer	4.07E-07	0	0	0	0	0	0	0	0	0	0	0
1408	ALL		637560	4270340	4.19E-07	1YrCancer	4.19E-07	0	0	0	0	0	0	0	0	0	0	0
1409	ALL		637600	4270340	4.59E-07	1YrCancer	4.59E-07	0	0	0	0	0	0	0	0	0	0	0
1410	ALL		637640	4270340	5.43E-07	1YrCancer	5.43E-07	0	0	0	0	0	0	0	0	0	0	0
1411	ALL		637680	4270340	7.35E-07	1YrCancer	7.35E-07	0	0	0	0	0	0	0	0	0	0	0
1412	ALL		637720	4270340	1.37E-06	1YrCancer	1.37E-06	0	0	0	0	0	0	0	0	0	0	0
1413	ALL		637760	4270340	7.97E-07	1YrCancer	7.97E-07	0	0	0	0	0	0	0	0	0	0	0
1414	ALL		637800	4270340	4.64E-07	1YrCancer	4.64E-07	0	0	0	0	0	0	0	0	0	0	0
1415	ALL		637840	4270340	3.29E-07	1YrCancer	3.29E-07	0	0	0	0	0	0	0	0	0	0	0
1416	ALL		637880	4270340	2.68E-07	1YrCancer	2.68E-07	0	0	0	0	0	0	0	0	0	0	0
1417	ALL		637920	4270340	2.33E-07	1YrCancer	2.33E-07	0	0	0	0	0	0	0	0	0	0	0
1418	ALL		637960	4270340	2.11E-07	1YrCancer	2.11E-07	0	0	0	0	0	0	0	0	0	0	0
1419	ALL		638000	4270340	1.97E-07	1YrCancer	1.97E-07	0	0	0	0	0	0	0	0	0	0	0
1420	ALL		638040	4270340	1.89E-07	1YrCancer	1.89E-07	0	0	0	0	0	0	0	0	0	0	0
1421	ALL		638080	4270340	1.84E-07	1YrCancer	1.84E-07	0	0	0	0	0	0	0	0	0	0	0
1422	ALL		638120	4270340	1.81E-07	1YrCancer	1.81E-07	0	0	0	0	0	0	0	0	0	0	0
1423	ALL		638160	4270340	1.81E-07	1YrCancer	1.81E-07	0	0	0	0	0	0	0	0	0	0	0
1424	ALL		638200	4270340	1.82E-07	1YrCancer	1.82E-07	0	0	0	0	0	0	0	0	0	0	0

**Exported Risk Results - Sites 2-2 and 2-3

REC	GRP	NETID	X	Y	RISK_SUM	SCENARIO	INHAL_RIS	SOIL_RISK	DERMAL_R	MMILK_RI	WATER_RI	FISH_RISK	CROP_RISK	BEEF_RISK	DAIRY_RIS	PIG_RISK	CHICKEN_R	EGG_RISK
1425	ALL		638240	4270340	1.85E-07	1YrCancer	1.85E-07	0	0	0	0	0	0	0	0	0	0	0
1426	ALL		638280	4270340	1.89E-07	1YrCancer	1.89E-07	0	0	0	0	0	0	0	0	0	0	0
1427	ALL		638320	4270340	1.95E-07	1YrCancer	1.95E-07	0	0	0	0	0	0	0	0	0	0	0
1428	ALL		638360	4270340	2.06E-07	1YrCancer	2.06E-07	0	0	0	0	0	0	0	0	0	0	0
1429	ALL		637120	4270380	8.40E-08	1YrCancer	8.40E-08	0	0	0	0	0	0	0	0	0	0	0
1430	ALL		637160	4270380	9.42E-08	1YrCancer	9.42E-08	0	0	0	0	0	0	0	0	0	0	0
1431	ALL		637200	4270380	1.07E-07	1YrCancer	1.07E-07	0	0	0	0	0	0	0	0	0	0	0
1432	ALL		637240	4270380	1.23E-07	1YrCancer	1.23E-07	0	0	0	0	0	0	0	0	0	0	0
1433	ALL		637360	4270380	2.04E-07	1YrCancer	2.04E-07	0	0	0	0	0	0	0	0	0	0	0
1434	ALL		637480	4270380	3.44E-07	1YrCancer	3.44E-07	0	0	0	0	0	0	0	0	0	0	0
1435	ALL		637520	4270380	3.71E-07	1YrCancer	3.71E-07	0	0	0	0	0	0	0	0	0	0	0
1436	ALL		637560	4270380	3.76E-07	1YrCancer	3.76E-07	0	0	0	0	0	0	0	0	0	0	0
1437	ALL		637600	4270380	4.07E-07	1YrCancer	4.07E-07	0	0	0	0	0	0	0	0	0	0	0
1438	ALL		637640	4270380	4.68E-07	1YrCancer	4.68E-07	0	0	0	0	0	0	0	0	0	0	0
1439	ALL		637680	4270380	5.89E-07	1YrCancer	5.89E-07	0	0	0	0	0	0	0	0	0	0	0
1440	ALL		637720	4270380	8.86E-07	1YrCancer	8.86E-07	0	0	0	0	0	0	0	0	0	0	0
1441	ALL		637760	4270380	1.13E-06	1YrCancer	1.13E-06	0	0	0	0	0	0	0	0	0	0	0
1442	ALL		637800	4270380	6.92E-07	1YrCancer	6.92E-07	0	0	0	0	0	0	0	0	0	0	0
1443	ALL		637840	4270380	4.05E-07	1YrCancer	4.05E-07	0	0	0	0	0	0	0	0	0	0	0
1444	ALL		637880	4270380	3.05E-07	1YrCancer	3.05E-07	0	0	0	0	0	0	0	0	0	0	0
1445	ALL		637920	4270380	2.55E-07	1YrCancer	2.55E-07	0	0	0	0	0	0	0	0	0	0	0
1446	ALL		637960	4270380	2.26E-07	1YrCancer	2.26E-07	0	0	0	0	0	0	0	0	0	0	0
1447	ALL		638000	4270380	2.07E-07	1YrCancer	2.07E-07	0	0	0	0	0	0	0	0	0	0	0
1448	ALL		638040	4270380	1.96E-07	1YrCancer	1.96E-07	0	0	0	0	0	0	0	0	0	0	0
1449	ALL		638080	4270380	1.89E-07	1YrCancer	1.89E-07	0	0	0	0	0	0	0	0	0	0	0
1450	ALL		638120	4270380	1.85E-07	1YrCancer	1.85E-07	0	0	0	0	0	0	0	0	0	0	0
1451	ALL		638160	4270380	1.85E-07	1YrCancer	1.85E-07	0	0	0	0	0	0	0	0	0	0	0
1452	ALL		638200	4270380	1.86E-07	1YrCancer	1.86E-07	0	0	0	0	0	0	0	0	0	0	0
1453	ALL		638240	4270380	1.89E-07	1YrCancer	1.89E-07	0	0	0	0	0	0	0	0	0	0	0
1454	ALL		638280	4270380	1.95E-07	1YrCancer	1.95E-07	0	0	0	0	0	0	0	0	0	0	0
1455	ALL		638320	4270380	2.04E-07	1YrCancer	2.04E-07	0	0	0	0	0	0	0	0	0	0	0
1456	ALL		638360	4270380	2.22E-07	1YrCancer	2.22E-07	0	0	0	0	0	0	0	0	0	0	0
1457	ALL		637120	4270420	8.52E-08	1YrCancer	8.52E-08	0	0	0	0	0	0	0	0	0	0	0
1458	ALL		637160	4270420	9.54E-08	1YrCancer	9.54E-08	0	0	0	0	0	0	0	0	0	0	0
1459	ALL		637200	4270420	1.08E-07	1YrCancer	1.08E-07	0	0	0	0	0	0	0	0	0	0	0
1460	ALL		637240	4270420	1.24E-07	1YrCancer	1.24E-07	0	0	0	0	0	0	0	0	0	0	0
1461	ALL		637280	4270420	1.44E-07	1YrCancer	1.44E-07	0	0	0	0	0	0	0	0	0	0	0
1462	ALL		637520	4270420	3.38E-07	1YrCancer	3.38E-07	0	0	0	0	0	0	0	0	0	0	0
1463	ALL		637560	4270420	3.49E-07	1YrCancer	3.49E-07	0	0	0	0	0	0	0	0	0	0	0
1464	ALL		637600	4270420	3.71E-07	1YrCancer	3.71E-07	0	0	0	0	0	0	0	0	0	0	0
1465	ALL		637640	4270420	4.17E-07	1YrCancer	4.17E-07	0	0	0	0	0	0	0	0	0	0	0
1466	ALL		637680	4270420	5.00E-07	1YrCancer	5.00E-07	0	0	0	0	0	0	0	0	0	0	0
1467	ALL		637720	4270420	6.70E-07	1YrCancer	6.70E-07	0	0	0	0	0	0	0	0	0	0	0
1468	ALL		637760	4270420	1.12E-06	1YrCancer	1.12E-06	0	0	0	0	0	0	0	0	0	0	0
1469	ALL		637800	4270420	8.34E-07	1YrCancer	8.34E-07	0	0	0	0	0	0	0	0	0	0	0
1470	ALL		637840	4270420	5.50E-07	1YrCancer	5.50E-07	0	0	0	0	0	0	0	0	0	0	0

**Exported Risk Results - Sites 2-2 and 2-3

REC	GRP	NETID	X	Y	RISK_SUM	SCENARIO	INHAL_RIS	SOIL_RISK	DERMAL_R	MMILK_RI	WATER_RI	FISH_RISK	CROP_RISK	BEEF_RISK	DAIRY_RIS	PIG_RISK	CHICKEN_R	EGG_RISK
1471	ALL		637880	4270420	3.63E-07	1YrCancer	3.63E-07	0	0	0	0	0	0	0	0	0	0	0
1472	ALL		637920	4270420	2.86E-07	1YrCancer	2.86E-07	0	0	0	0	0	0	0	0	0	0	0
1473	ALL		637960	4270420	2.45E-07	1YrCancer	2.45E-07	0	0	0	0	0	0	0	0	0	0	0
1474	ALL		638000	4270420	2.20E-07	1YrCancer	2.20E-07	0	0	0	0	0	0	0	0	0	0	0
1475	ALL		638040	4270420	2.05E-07	1YrCancer	2.05E-07	0	0	0	0	0	0	0	0	0	0	0
1476	ALL		638080	4270420	1.96E-07	1YrCancer	1.96E-07	0	0	0	0	0	0	0	0	0	0	0
1477	ALL		638120	4270420	1.91E-07	1YrCancer	1.91E-07	0	0	0	0	0	0	0	0	0	0	0
1478	ALL		638160	4270420	1.91E-07	1YrCancer	1.91E-07	0	0	0	0	0	0	0	0	0	0	0
1479	ALL		638200	4270420	1.94E-07	1YrCancer	1.94E-07	0	0	0	0	0	0	0	0	0	0	0
1480	ALL		638240	4270420	2.00E-07	1YrCancer	2.00E-07	0	0	0	0	0	0	0	0	0	0	0
1481	ALL		638280	4270420	2.13E-07	1YrCancer	2.13E-07	0	0	0	0	0	0	0	0	0	0	0
1482	ALL		638320	4270420	2.43E-07	1YrCancer	2.43E-07	0	0	0	0	0	0	0	0	0	0	0
1483	ALL		638360	4270420	2.42E-07	1YrCancer	2.42E-07	0	0	0	0	0	0	0	0	0	0	0
1484	ALL		637120	4270460	8.63E-08	1YrCancer	8.63E-08	0	0	0	0	0	0	0	0	0	0	0
1485	ALL		637160	4270460	9.63E-08	1YrCancer	9.63E-08	0	0	0	0	0	0	0	0	0	0	0
1486	ALL		637200	4270460	1.08E-07	1YrCancer	1.08E-07	0	0	0	0	0	0	0	0	0	0	0
1487	ALL		637240	4270460	1.24E-07	1YrCancer	1.24E-07	0	0	0	0	0	0	0	0	0	0	0
1488	ALL		637280	4270460	1.43E-07	1YrCancer	1.43E-07	0	0	0	0	0	0	0	0	0	0	0
1489	ALL		637520	4270460	3.25E-07	1YrCancer	3.25E-07	0	0	0	0	0	0	0	0	0	0	0
1490	ALL		637560	4270460	3.31E-07	1YrCancer	3.31E-07	0	0	0	0	0	0	0	0	0	0	0
1491	ALL		637600	4270460	3.46E-07	1YrCancer	3.46E-07	0	0	0	0	0	0	0	0	0	0	0
1492	ALL		637640	4270460	3.80E-07	1YrCancer	3.80E-07	0	0	0	0	0	0	0	0	0	0	0
1493	ALL		637680	4270460	4.41E-07	1YrCancer	4.41E-07	0	0	0	0	0	0	0	0	0	0	0
1494	ALL		637720	4270460	5.50E-07	1YrCancer	5.50E-07	0	0	0	0	0	0	0	0	0	0	0
1495	ALL		637760	4270460	7.81E-07	1YrCancer	7.81E-07	0	0	0	0	0	0	0	0	0	0	0
1496	ALL		637800	4270460	1.14E-06	1YrCancer	1.14E-06	0	0	0	0	0	0	0	0	0	0	0
1497	ALL		637840	4270460	9.29E-07	1YrCancer	9.29E-07	0	0	0	0	0	0	0	0	0	0	0
1498	ALL		637880	4270460	4.59E-07	1YrCancer	4.59E-07	0	0	0	0	0	0	0	0	0	0	0
1499	ALL		637920	4270460	3.31E-07	1YrCancer	3.31E-07	0	0	0	0	0	0	0	0	0	0	0
1500	ALL		637960	4270460	2.71E-07	1YrCancer	2.71E-07	0	0	0	0	0	0	0	0	0	0	0
1501	ALL		638000	4270460	2.37E-07	1YrCancer	2.37E-07	0	0	0	0	0	0	0	0	0	0	0
1502	ALL		638040	4270460	2.17E-07	1YrCancer	2.17E-07	0	0	0	0	0	0	0	0	0	0	0
1503	ALL		638080	4270460	2.06E-07	1YrCancer	2.06E-07	0	0	0	0	0	0	0	0	0	0	0
1504	ALL		638120	4270460	2.02E-07	1YrCancer	2.02E-07	0	0	0	0	0	0	0	0	0	0	0
1505	ALL		638160	4270460	2.06E-07	1YrCancer	2.06E-07	0	0	0	0	0	0	0	0	0	0	0
1506	ALL		638200	4270460	2.16E-07	1YrCancer	2.16E-07	0	0	0	0	0	0	0	0	0	0	0
1507	ALL		638240	4270460	2.45E-07	1YrCancer	2.45E-07	0	0	0	0	0	0	0	0	0	0	0
1508	ALL		638280	4270460	2.40E-07	1YrCancer	2.40E-07	0	0	0	0	0	0	0	0	0	0	0
1509	ALL		638320	4270460	2.93E-07	1YrCancer	2.93E-07	0	0	0	0	0	0	0	0	0	0	0
1510	ALL		638360	4270460	2.98E-07	1YrCancer	2.98E-07	0	0	0	0	0	0	0	0	0	0	0
1511	ALL		637120	4270500	8.70E-08	1YrCancer	8.70E-08	0	0	0	0	0	0	0	0	0	0	0
1512	ALL		637160	4270500	9.69E-08	1YrCancer	9.69E-08	0	0	0	0	0	0	0	0	0	0	0
1513	ALL		637200	4270500	1.09E-07	1YrCancer	1.09E-07	0	0	0	0	0	0	0	0	0	0	0
1514	ALL		637240	4270500	1.23E-07	1YrCancer	1.23E-07	0	0	0	0	0	0	0	0	0	0	0
1515	ALL		637280	4270500	1.41E-07	1YrCancer	1.41E-07	0	0	0	0	0	0	0	0	0	0	0
1516	ALL		637440	4270500	2.47E-07	1YrCancer	2.47E-07	0	0	0	0	0	0	0	0	0	0	0

**Exported Risk Results - Sites 2-2 and 2-3

REC	GRP	NETID	X	Y	RISK_SUM	SCENARIO	INHAL_RIS	SOIL_RISK	DERMAL_R	MMILK_RI	WATER_RI	FISH_RISK	CROP_RISK	BEEF_RISK	DAIRY_RIS	PIG_RISK	CHICKEN_R	EGG_RISK
1517	ALL		637520	4270500	3.00E-07	1YrCancer	3.00E-07	0	0	0	0	0	0	0	0	0	0	0
1518	ALL		637560	4270500	3.22E-07	1YrCancer	3.22E-07	0	0	0	0	0	0	0	0	0	0	0
1519	ALL		637600	4270500	3.28E-07	1YrCancer	3.28E-07	0	0	0	0	0	0	0	0	0	0	0
1520	ALL		637640	4270500	3.54E-07	1YrCancer	3.54E-07	0	0	0	0	0	0	0	0	0	0	0
1521	ALL		637680	4270500	3.98E-07	1YrCancer	3.98E-07	0	0	0	0	0	0	0	0	0	0	0
1522	ALL		637720	4270500	4.74E-07	1YrCancer	4.74E-07	0	0	0	0	0	0	0	0	0	0	0
1523	ALL		637760	4270500	6.15E-07	1YrCancer	6.15E-07	0	0	0	0	0	0	0	0	0	0	0
1524	ALL		637800	4270500	9.43E-07	1YrCancer	9.43E-07	0	0	0	0	0	0	0	0	0	0	0
1525	ALL		637840	4270500	9.18E-07	1YrCancer	9.18E-07	0	0	0	0	0	0	0	0	0	0	0
1526	ALL		637880	4270500	6.59E-07	1YrCancer	6.59E-07	0	0	0	0	0	0	0	0	0	0	0
1527	ALL		637920	4270500	4.01E-07	1YrCancer	4.01E-07	0	0	0	0	0	0	0	0	0	0	0
1528	ALL		637960	4270500	3.07E-07	1YrCancer	3.07E-07	0	0	0	0	0	0	0	0	0	0	0
1529	ALL		638000	4270500	2.60E-07	1YrCancer	2.60E-07	0	0	0	0	0	0	0	0	0	0	0
1530	ALL		638040	4270500	2.33E-07	1YrCancer	2.33E-07	0	0	0	0	0	0	0	0	0	0	0
1531	ALL		638080	4270500	2.21E-07	1YrCancer	2.21E-07	0	0	0	0	0	0	0	0	0	0	0
1532	ALL		638120	4270500	2.26E-07	1YrCancer	2.26E-07	0	0	0	0	0	0	0	0	0	0	0
1533	ALL		638160	4270500	2.60E-07	1YrCancer	2.60E-07	0	0	0	0	0	0	0	0	0	0	0
1534	ALL		638200	4270500	2.41E-07	1YrCancer	2.41E-07	0	0	0	0	0	0	0	0	0	0	0
1535	ALL		638240	4270500	2.85E-07	1YrCancer	2.85E-07	0	0	0	0	0	0	0	0	0	0	0
1536	ALL		638280	4270500	2.87E-07	1YrCancer	2.87E-07	0	0	0	0	0	0	0	0	0	0	0
1537	ALL		638320	4270500	2.53E-07	1YrCancer	2.53E-07	0	0	0	0	0	0	0	0	0	0	0
1538	ALL		638360	4270500	2.34E-07	1YrCancer	2.34E-07	0	0	0	0	0	0	0	0	0	0	0
1539	ALL		637120	4270540	8.76E-08	1YrCancer	8.76E-08	0	0	0	0	0	0	0	0	0	0	0
1540	ALL		637160	4270540	9.73E-08	1YrCancer	9.73E-08	0	0	0	0	0	0	0	0	0	0	0
1541	ALL		637200	4270540	1.09E-07	1YrCancer	1.09E-07	0	0	0	0	0	0	0	0	0	0	0
1542	ALL		637240	4270540	1.22E-07	1YrCancer	1.22E-07	0	0	0	0	0	0	0	0	0	0	0
1543	ALL		637280	4270540	1.40E-07	1YrCancer	1.40E-07	0	0	0	0	0	0	0	0	0	0	0
1544	ALL		637560	4270540	3.23E-07	1YrCancer	3.23E-07	0	0	0	0	0	0	0	0	0	0	0
1545	ALL		637600	4270540	3.20E-07	1YrCancer	3.20E-07	0	0	0	0	0	0	0	0	0	0	0
1546	ALL		637640	4270540	3.35E-07	1YrCancer	3.35E-07	0	0	0	0	0	0	0	0	0	0	0
1547	ALL		637680	4270540	3.66E-07	1YrCancer	3.66E-07	0	0	0	0	0	0	0	0	0	0	0
1548	ALL		637720	4270540	4.21E-07	1YrCancer	4.21E-07	0	0	0	0	0	0	0	0	0	0	0
1549	ALL		637760	4270540	5.16E-07	1YrCancer	5.16E-07	0	0	0	0	0	0	0	0	0	0	0
1550	ALL		637800	4270540	7.03E-07	1YrCancer	7.03E-07	0	0	0	0	0	0	0	0	0	0	0
1551	ALL		637840	4270540	1.21E-06	1YrCancer	1.21E-06	0	0	0	0	0	0	0	0	0	0	0
1552	ALL		637880	4270540	9.93E-07	1YrCancer	9.93E-07	0	0	0	0	0	0	0	0	0	0	0
1553	ALL		637920	4270540	5.34E-07	1YrCancer	5.34E-07	0	0	0	0	0	0	0	0	0	0	0
1554	ALL		637960	4270540	3.64E-07	1YrCancer	3.64E-07	0	0	0	0	0	0	0	0	0	0	0
1555	ALL		638000	4270540	2.93E-07	1YrCancer	2.93E-07	0	0	0	0	0	0	0	0	0	0	0
1556	ALL		638040	4270540	2.57E-07	1YrCancer	2.57E-07	0	0	0	0	0	0	0	0	0	0	0
1557	ALL		638080	4270540	2.47E-07	1YrCancer	2.47E-07	0	0	0	0	0	0	0	0	0	0	0
1558	ALL		638120	4270540	2.60E-07	1YrCancer	2.60E-07	0	0	0	0	0	0	0	0	0	0	0
1559	ALL		638160	4270540	3.72E-07	1YrCancer	3.72E-07	0	0	0	0	0	0	0	0	0	0	0
1560	ALL		638200	4270540	2.91E-07	1YrCancer	2.91E-07	0	0	0	0	0	0	0	0	0	0	0
1561	ALL		638240	4270540	2.52E-07	1YrCancer	2.52E-07	0	0	0	0	0	0	0	0	0	0	0
1562	ALL		638280	4270540	2.30E-07	1YrCancer	2.30E-07	0	0	0	0	0	0	0	0	0	0	0

**Exported Risk Results - Sites 2-2 and 2-3

REC	GRP	NETID	X	Y	RISK_SUM	SCENARIO	INHAL_RIS	SOIL_RISK	DERMAL_R	MMILK_RI	WATER_RI	FISH_RISK	CROP_RISK	BEEF_RISK	DAIRY_RIS	PIG_RISK	CHICKEN_R	EGG_RISK
1563	ALL		638320	4270540	2.16E-07	1YrCancer	2.16E-07	0	0	0	0	0	0	0	0	0	0	0
1564	ALL		638360	4270540	2.06E-07	1YrCancer	2.06E-07	0	0	0	0	0	0	0	0	0	0	0
1565	ALL		637120	4270580	8.80E-08	1YrCancer	8.80E-08	0	0	0	0	0	0	0	0	0	0	0
1566	ALL		637160	4270580	9.75E-08	1YrCancer	9.75E-08	0	0	0	0	0	0	0	0	0	0	0
1567	ALL		637200	4270580	1.09E-07	1YrCancer	1.09E-07	0	0	0	0	0	0	0	0	0	0	0
1568	ALL		637240	4270580	1.22E-07	1YrCancer	1.22E-07	0	0	0	0	0	0	0	0	0	0	0
1569	ALL		637280	4270580	1.38E-07	1YrCancer	1.38E-07	0	0	0	0	0	0	0	0	0	0	0
1570	ALL		637400	4270580	2.16E-07	1YrCancer	2.16E-07	0	0	0	0	0	0	0	0	0	0	0
1571	ALL		637560	4270580	3.07E-07	1YrCancer	3.07E-07	0	0	0	0	0	0	0	0	0	0	0
1572	ALL		637640	4270580	3.23E-07	1YrCancer	3.23E-07	0	0	0	0	0	0	0	0	0	0	0
1573	ALL		637680	4270580	3.42E-07	1YrCancer	3.42E-07	0	0	0	0	0	0	0	0	0	0	0
1574	ALL		637720	4270580	3.82E-07	1YrCancer	3.82E-07	0	0	0	0	0	0	0	0	0	0	0
1575	ALL		637760	4270580	4.51E-07	1YrCancer	4.51E-07	0	0	0	0	0	0	0	0	0	0	0
1576	ALL		637800	4270580	5.71E-07	1YrCancer	5.71E-07	0	0	0	0	0	0	0	0	0	0	0
1577	ALL		637840	4270580	8.25E-07	1YrCancer	8.25E-07	0	0	0	0	0	0	0	0	0	0	0
1578	ALL		637880	4270580	1.25E-06	1YrCancer	1.25E-06	0	0	0	0	0	0	0	0	0	0	0
1579	ALL		637920	4270580	8.91E-07	1YrCancer	8.91E-07	0	0	0	0	0	0	0	0	0	0	0
1580	ALL		637960	4270580	4.67E-07	1YrCancer	4.67E-07	0	0	0	0	0	0	0	0	0	0	0
1581	ALL		638000	4270580	3.45E-07	1YrCancer	3.45E-07	0	0	0	0	0	0	0	0	0	0	0
1582	ALL		638040	4270580	2.93E-07	1YrCancer	2.93E-07	0	0	0	0	0	0	0	0	0	0	0
1583	ALL		638080	4270580	2.99E-07	1YrCancer	2.99E-07	0	0	0	0	0	0	0	0	0	0	0
1584	ALL		638120	4270580	3.16E-07	1YrCancer	3.16E-07	0	0	0	0	0	0	0	0	0	0	0
1585	ALL		638160	4270580	2.79E-07	1YrCancer	2.79E-07	0	0	0	0	0	0	0	0	0	0	0
1586	ALL		638200	4270580	2.39E-07	1YrCancer	2.39E-07	0	0	0	0	0	0	0	0	0	0	0
1587	ALL		638240	4270580	2.19E-07	1YrCancer	2.19E-07	0	0	0	0	0	0	0	0	0	0	0
1588	ALL		638280	4270580	2.05E-07	1YrCancer	2.05E-07	0	0	0	0	0	0	0	0	0	0	0
1589	ALL		638320	4270580	1.96E-07	1YrCancer	1.96E-07	0	0	0	0	0	0	0	0	0	0	0
1590	ALL		638360	4270580	1.89E-07	1YrCancer	1.89E-07	0	0	0	0	0	0	0	0	0	0	0
1591	ALL		637120	4270620	8.83E-08	1YrCancer	8.83E-08	0	0	0	0	0	0	0	0	0	0	0
1592	ALL		637160	4270620	9.74E-08	1YrCancer	9.74E-08	0	0	0	0	0	0	0	0	0	0	0
1593	ALL		637200	4270620	1.08E-07	1YrCancer	1.08E-07	0	0	0	0	0	0	0	0	0	0	0
1594	ALL		637240	4270620	1.21E-07	1YrCancer	1.21E-07	0	0	0	0	0	0	0	0	0	0	0
1595	ALL		637280	4270620	1.36E-07	1YrCancer	1.36E-07	0	0	0	0	0	0	0	0	0	0	0
1596	ALL		637400	4270620	2.07E-07	1YrCancer	2.07E-07	0	0	0	0	0	0	0	0	0	0	0
1597	ALL		637640	4270620	3.15E-07	1YrCancer	3.15E-07	0	0	0	0	0	0	0	0	0	0	0
1598	ALL		637680	4270620	3.23E-07	1YrCancer	3.23E-07	0	0	0	0	0	0	0	0	0	0	0
1599	ALL		637720	4270620	3.53E-07	1YrCancer	3.53E-07	0	0	0	0	0	0	0	0	0	0	0
1600	ALL		637760	4270620	4.04E-07	1YrCancer	4.04E-07	0	0	0	0	0	0	0	0	0	0	0
1601	ALL		637800	4270620	4.86E-07	1YrCancer	4.86E-07	0	0	0	0	0	0	0	0	0	0	0
1602	ALL		637840	4270620	6.35E-07	1YrCancer	6.35E-07	0	0	0	0	0	0	0	0	0	0	0
1603	ALL		637880	4270620	9.62E-07	1YrCancer	9.62E-07	0	0	0	0	0	0	0	0	0	0	0
1604	ALL		637920	4270620	9.92E-07	1YrCancer	9.92E-07	0	0	0	0	0	0	0	0	0	0	0
1605	ALL		637960	4270620	7.15E-07	1YrCancer	7.15E-07	0	0	0	0	0	0	0	0	0	0	0
1606	ALL		638000	4270620	4.42E-07	1YrCancer	4.42E-07	0	0	0	0	0	0	0	0	0	0	0
1607	ALL		638040	4270620	3.54E-07	1YrCancer	3.54E-07	0	0	0	0	0	0	0	0	0	0	0
1608	ALL		638080	4270620	3.45E-07	1YrCancer	3.45E-07	0	0	0	0	0	0	0	0	0	0	0

**Exported Risk Results - Sites 2-2 and 2-3

REC	GRP	NETID	X	Y	RISK_SUM	SCENARIO	INHAL_RIS	SOIL_RISK	DERMAL_R	MMILK_RI	WATER_RI	FISH_RISK	CROP_RISK	BEEF_RISK	DAIRY_RIS	PIG_RISK	CHICKEN_R	EGG_RISK
1609	ALL		638120	4270620	3.33E-07	1YrCancer	3.33E-07	0	0	0	0	0	0	0	0	0	0	0
1610	ALL		638160	4270620	2.49E-07	1YrCancer	2.49E-07	0	0	0	0	0	0	0	0	0	0	0
1611	ALL		638200	4270620	2.18E-07	1YrCancer	2.18E-07	0	0	0	0	0	0	0	0	0	0	0
1612	ALL		638240	4270620	2.01E-07	1YrCancer	2.01E-07	0	0	0	0	0	0	0	0	0	0	0
1613	ALL		638280	4270620	1.90E-07	1YrCancer	1.90E-07	0	0	0	0	0	0	0	0	0	0	0
1614	ALL		638320	4270620	1.83E-07	1YrCancer	1.83E-07	0	0	0	0	0	0	0	0	0	0	0
1615	ALL		638360	4270620	1.77E-07	1YrCancer	1.77E-07	0	0	0	0	0	0	0	0	0	0	0
1616	ALL		637120	4270660	8.84E-08	1YrCancer	8.84E-08	0	0	0	0	0	0	0	0	0	0	0
1617	ALL		637160	4270660	9.72E-08	1YrCancer	9.72E-08	0	0	0	0	0	0	0	0	0	0	0
1618	ALL		637200	4270660	1.07E-07	1YrCancer	1.07E-07	0	0	0	0	0	0	0	0	0	0	0
1619	ALL		637240	4270660	1.20E-07	1YrCancer	1.20E-07	0	0	0	0	0	0	0	0	0	0	0
1620	ALL		637280	4270660	1.34E-07	1YrCancer	1.34E-07	0	0	0	0	0	0	0	0	0	0	0
1621	ALL		637320	4270660	1.52E-07	1YrCancer	1.52E-07	0	0	0	0	0	0	0	0	0	0	0
1622	ALL		637560	4270660	2.92E-07	1YrCancer	2.92E-07	0	0	0	0	0	0	0	0	0	0	0
1623	ALL		637600	4270660	3.02E-07	1YrCancer	3.02E-07	0	0	0	0	0	0	0	0	0	0	0
1624	ALL		637640	4270660	3.09E-07	1YrCancer	3.09E-07	0	0	0	0	0	0	0	0	0	0	0
1625	ALL		637680	4270660	3.09E-07	1YrCancer	3.09E-07	0	0	0	0	0	0	0	0	0	0	0
1626	ALL		637720	4270660	3.31E-07	1YrCancer	3.31E-07	0	0	0	0	0	0	0	0	0	0	0
1627	ALL		637760	4270660	3.69E-07	1YrCancer	3.69E-07	0	0	0	0	0	0	0	0	0	0	0
1628	ALL		637800	4270660	4.28E-07	1YrCancer	4.28E-07	0	0	0	0	0	0	0	0	0	0	0
1629	ALL		637840	4270660	5.23E-07	1YrCancer	5.23E-07	0	0	0	0	0	0	0	0	0	0	0
1630	ALL		637880	4270660	6.97E-07	1YrCancer	6.97E-07	0	0	0	0	0	0	0	0	0	0	0
1631	ALL		637920	4270660	1.09E-06	1YrCancer	1.09E-06	0	0	0	0	0	0	0	0	0	0	0
1632	ALL		637960	4270660	7.91E-07	1YrCancer	7.91E-07	0	0	0	0	0	0	0	0	0	0	0
1633	ALL		638000	4270660	7.02E-07	1YrCancer	7.02E-07	0	0	0	0	0	0	0	0	0	0	0
1634	ALL		638040	4270660	4.84E-07	1YrCancer	4.84E-07	0	0	0	0	0	0	0	0	0	0	0
1635	ALL		638080	4270660	4.31E-07	1YrCancer	4.31E-07	0	0	0	0	0	0	0	0	0	0	0
1636	ALL		638120	4270660	2.92E-07	1YrCancer	2.92E-07	0	0	0	0	0	0	0	0	0	0	0
1637	ALL		638160	4270660	2.34E-07	1YrCancer	2.34E-07	0	0	0	0	0	0	0	0	0	0	0
1638	ALL		638200	4270660	2.06E-07	1YrCancer	2.06E-07	0	0	0	0	0	0	0	0	0	0	0
1639	ALL		638240	4270660	1.91E-07	1YrCancer	1.91E-07	0	0	0	0	0	0	0	0	0	0	0
1640	ALL		638280	4270660	1.80E-07	1YrCancer	1.80E-07	0	0	0	0	0	0	0	0	0	0	0
1641	ALL		638320	4270660	1.73E-07	1YrCancer	1.73E-07	0	0	0	0	0	0	0	0	0	0	0
1642	ALL		638360	4270660	1.67E-07	1YrCancer	1.67E-07	0	0	0	0	0	0	0	0	0	0	0
1643	ALL		637120	4270700	8.83E-08	1YrCancer	8.83E-08	0	0	0	0	0	0	0	0	0	0	0
1644	ALL		637160	4270700	9.68E-08	1YrCancer	9.68E-08	0	0	0	0	0	0	0	0	0	0	0
1645	ALL		637200	4270700	1.07E-07	1YrCancer	1.07E-07	0	0	0	0	0	0	0	0	0	0	0
1646	ALL		637240	4270700	1.18E-07	1YrCancer	1.18E-07	0	0	0	0	0	0	0	0	0	0	0
1647	ALL		637280	4270700	1.33E-07	1YrCancer	1.33E-07	0	0	0	0	0	0	0	0	0	0	0
1648	ALL		637320	4270700	1.50E-07	1YrCancer	1.50E-07	0	0	0	0	0	0	0	0	0	0	0
1649	ALL		637560	4270700	3.27E-07	1YrCancer	3.27E-07	0	0	0	0	0	0	0	0	0	0	0
1650	ALL		637600	4270700	3.30E-07	1YrCancer	3.30E-07	0	0	0	0	0	0	0	0	0	0	0
1651	ALL		637640	4270700	3.02E-07	1YrCancer	3.02E-07	0	0	0	0	0	0	0	0	0	0	0
1652	ALL		637680	4270700	3.00E-07	1YrCancer	3.00E-07	0	0	0	0	0	0	0	0	0	0	0
1653	ALL		637720	4270700	3.15E-07	1YrCancer	3.15E-07	0	0	0	0	0	0	0	0	0	0	0
1654	ALL		637760	4270700	3.43E-07	1YrCancer	3.43E-07	0	0	0	0	0	0	0	0	0	0	0

**Exported Risk Results - Sites 2-2 and 2-3

REC	GRP	NETID	X	Y	RISK_SUM	SCENARIO	INHAL_RIS	SOIL_RISK	DERMAL_R	MMILK_RI	WATER_RI	FISH_RISK	CROP_RISK	BEEF_RISK	DAIRY_RIS	PIG_RISK	CHICKEN_R	EGG_RISK
1655	ALL		637800	4270700	3.85E-07	1YrCancer	3.85E-07	0	0	0	0	0	0	0	0	0	0	0
1656	ALL		637840	4270700	4.50E-07	1YrCancer	4.50E-07	0	0	0	0	0	0	0	0	0	0	0
1657	ALL		637880	4270700	5.55E-07	1YrCancer	5.55E-07	0	0	0	0	0	0	0	0	0	0	0
1658	ALL		637920	4270700	7.32E-07	1YrCancer	7.32E-07	0	0	0	0	0	0	0	0	0	0	0
1659	ALL		637960	4270700	1.07E-06	1YrCancer	1.07E-06	0	0	0	0	0	0	0	0	0	0	0
1660	ALL		638000	4270700	1.09E-06	1YrCancer	1.09E-06	0	0	0	0	0	0	0	0	0	0	0
1661	ALL		638040	4270700	7.61E-07	1YrCancer	7.61E-07	0	0	0	0	0	0	0	0	0	0	0
1662	ALL		638080	4270700	3.99E-07	1YrCancer	3.99E-07	0	0	0	0	0	0	0	0	0	0	0
1663	ALL		638120	4270700	2.74E-07	1YrCancer	2.74E-07	0	0	0	0	0	0	0	0	0	0	0
1664	ALL		638160	4270700	2.24E-07	1YrCancer	2.24E-07	0	0	0	0	0	0	0	0	0	0	0
1665	ALL		638200	4270700	1.98E-07	1YrCancer	1.98E-07	0	0	0	0	0	0	0	0	0	0	0
1666	ALL		638240	4270700	1.83E-07	1YrCancer	1.83E-07	0	0	0	0	0	0	0	0	0	0	0
1667	ALL		638280	4270700	1.73E-07	1YrCancer	1.73E-07	0	0	0	0	0	0	0	0	0	0	0
1668	ALL		638320	4270700	1.66E-07	1YrCancer	1.66E-07	0	0	0	0	0	0	0	0	0	0	0
1669	ALL		638360	4270700	1.60E-07	1YrCancer	1.60E-07	0	0	0	0	0	0	0	0	0	0	0
1670	ALL		637120	4270740	8.81E-08	1YrCancer	8.81E-08	0	0	0	0	0	0	0	0	0	0	0
1671	ALL		637160	4270740	9.64E-08	1YrCancer	9.64E-08	0	0	0	0	0	0	0	0	0	0	0
1672	ALL		637200	4270740	1.06E-07	1YrCancer	1.06E-07	0	0	0	0	0	0	0	0	0	0	0
1673	ALL		637240	4270740	1.17E-07	1YrCancer	1.17E-07	0	0	0	0	0	0	0	0	0	0	0
1674	ALL		637280	4270740	1.31E-07	1YrCancer	1.31E-07	0	0	0	0	0	0	0	0	0	0	0
1675	ALL		637320	4270740	1.48E-07	1YrCancer	1.48E-07	0	0	0	0	0	0	0	0	0	0	0
1676	ALL		637480	4270740	2.95E-07	1YrCancer	2.95E-07	0	0	0	0	0	0	0	0	0	0	0
1677	ALL		637560	4270740	3.26E-07	1YrCancer	3.26E-07	0	0	0	0	0	0	0	0	0	0	0
1678	ALL		637600	4270740	3.21E-07	1YrCancer	3.21E-07	0	0	0	0	0	0	0	0	0	0	0
1679	ALL		637640	4270740	2.99E-07	1YrCancer	2.99E-07	0	0	0	0	0	0	0	0	0	0	0
1680	ALL		637680	4270740	2.97E-07	1YrCancer	2.97E-07	0	0	0	0	0	0	0	0	0	0	0
1681	ALL		637720	4270740	3.05E-07	1YrCancer	3.05E-07	0	0	0	0	0	0	0	0	0	0	0
1682	ALL		637760	4270740	3.24E-07	1YrCancer	3.24E-07	0	0	0	0	0	0	0	0	0	0	0
1683	ALL		637800	4270740	3.55E-07	1YrCancer	3.55E-07	0	0	0	0	0	0	0	0	0	0	0
1684	ALL		637840	4270740	4.01E-07	1YrCancer	4.01E-07	0	0	0	0	0	0	0	0	0	0	0
1685	ALL		637880	4270740	4.67E-07	1YrCancer	4.67E-07	0	0	0	0	0	0	0	0	0	0	0
1686	ALL		637920	4270740	5.64E-07	1YrCancer	5.64E-07	0	0	0	0	0	0	0	0	0	0	0
1687	ALL		637960	4270740	7.08E-07	1YrCancer	7.08E-07	0	0	0	0	0	0	0	0	0	0	0
1688	ALL		638000	4270740	9.30E-07	1YrCancer	9.30E-07	0	0	0	0	0	0	0	0	0	0	0
1689	ALL		638040	4270740	8.59E-07	1YrCancer	8.59E-07	0	0	0	0	0	0	0	0	0	0	0
1690	ALL		638080	4270740	3.81E-07	1YrCancer	3.81E-07	0	0	0	0	0	0	0	0	0	0	0
1691	ALL		638120	4270740	2.66E-07	1YrCancer	2.66E-07	0	0	0	0	0	0	0	0	0	0	0
1692	ALL		638160	4270740	2.19E-07	1YrCancer	2.19E-07	0	0	0	0	0	0	0	0	0	0	0
1693	ALL		638200	4270740	1.93E-07	1YrCancer	1.93E-07	0	0	0	0	0	0	0	0	0	0	0
1694	ALL		638240	4270740	1.77E-07	1YrCancer	1.77E-07	0	0	0	0	0	0	0	0	0	0	0
1695	ALL		638280	4270740	1.67E-07	1YrCancer	1.67E-07	0	0	0	0	0	0	0	0	0	0	0
1696	ALL		637120	4270780	8.78E-08	1YrCancer	8.78E-08	0	0	0	0	0	0	0	0	0	0	0
1697	ALL		637160	4270780	9.59E-08	1YrCancer	9.59E-08	0	0	0	0	0	0	0	0	0	0	0
1698	ALL		637200	4270780	1.05E-07	1YrCancer	1.05E-07	0	0	0	0	0	0	0	0	0	0	0
1699	ALL		637240	4270780	1.16E-07	1YrCancer	1.16E-07	0	0	0	0	0	0	0	0	0	0	0
1700	ALL		637280	4270780	1.30E-07	1YrCancer	1.30E-07	0	0	0	0	0	0	0	0	0	0	0

**Exported Risk Results - Sites 2-2 and 2-3

REC	GRP	NETID	X	Y	RISK_SUM	SCENARIO	INHAL_RIS	SOIL_RISK	DERMAL_R	MMILK_RI	WATER_RI	FISH_RISK	CROP_RISK	BEEF_RISK	DAIRY_RIS	PIG_RISK	CHICKEN_R	EGG_RISK
1701	ALL		637320	4270780	1.46E-07	1YrCancer	1.46E-07	0	0	0	0	0	0	0	0	0	0	0
1702	ALL		637560	4270780	3.45E-07	1YrCancer	3.45E-07	0	0	0	0	0	0	0	0	0	0	0
1703	ALL		637600	4270780	3.23E-07	1YrCancer	3.23E-07	0	0	0	0	0	0	0	0	0	0	0
1704	ALL		637640	4270780	2.95E-07	1YrCancer	2.95E-07	0	0	0	0	0	0	0	0	0	0	0
1705	ALL		637680	4270780	3.06E-07	1YrCancer	3.06E-07	0	0	0	0	0	0	0	0	0	0	0
1706	ALL		637720	4270780	3.03E-07	1YrCancer	3.03E-07	0	0	0	0	0	0	0	0	0	0	0
1707	ALL		637760	4270780	3.13E-07	1YrCancer	3.13E-07	0	0	0	0	0	0	0	0	0	0	0
1708	ALL		637800	4270780	3.35E-07	1YrCancer	3.35E-07	0	0	0	0	0	0	0	0	0	0	0
1709	ALL		637840	4270780	3.67E-07	1YrCancer	3.67E-07	0	0	0	0	0	0	0	0	0	0	0
1710	ALL		637880	4270780	4.10E-07	1YrCancer	4.10E-07	0	0	0	0	0	0	0	0	0	0	0
1711	ALL		637920	4270780	4.66E-07	1YrCancer	4.66E-07	0	0	0	0	0	0	0	0	0	0	0
1712	ALL		637960	4270780	5.37E-07	1YrCancer	5.37E-07	0	0	0	0	0	0	0	0	0	0	0
1713	ALL		638000	4270780	6.16E-07	1YrCancer	6.16E-07	0	0	0	0	0	0	0	0	0	0	0
1714	ALL		638040	4270780	5.95E-07	1YrCancer	5.95E-07	0	0	0	0	0	0	0	0	0	0	0
1715	ALL		638080	4270780	3.74E-07	1YrCancer	3.74E-07	0	0	0	0	0	0	0	0	0	0	0
1716	ALL		638120	4270780	2.61E-07	1YrCancer	2.61E-07	0	0	0	0	0	0	0	0	0	0	0
1717	ALL		638160	4270780	2.15E-07	1YrCancer	2.15E-07	0	0	0	0	0	0	0	0	0	0	0
1718	ALL		638200	4270780	1.89E-07	1YrCancer	1.89E-07	0	0	0	0	0	0	0	0	0	0	0
1719	ALL		638240	4270780	1.73E-07	1YrCancer	1.73E-07	0	0	0	0	0	0	0	0	0	0	0
1720	ALL		638280	4270780	1.62E-07	1YrCancer	1.62E-07	0	0	0	0	0	0	0	0	0	0	0
1721	ALL		637120	4270820	8.76E-08	1YrCancer	8.76E-08	0	0	0	0	0	0	0	0	0	0	0
1722	ALL		637160	4270820	9.54E-08	1YrCancer	9.54E-08	0	0	0	0	0	0	0	0	0	0	0
1723	ALL		637200	4270820	1.05E-07	1YrCancer	1.05E-07	0	0	0	0	0	0	0	0	0	0	0
1724	ALL		637240	4270820	1.15E-07	1YrCancer	1.15E-07	0	0	0	0	0	0	0	0	0	0	0
1725	ALL		637280	4270820	1.28E-07	1YrCancer	1.28E-07	0	0	0	0	0	0	0	0	0	0	0
1726	ALL		637320	4270820	1.45E-07	1YrCancer	1.45E-07	0	0	0	0	0	0	0	0	0	0	0
1727	ALL		637560	4270820	3.18E-07	1YrCancer	3.18E-07	0	0	0	0	0	0	0	0	0	0	0
1728	ALL		637600	4270820	3.23E-07	1YrCancer	3.23E-07	0	0	0	0	0	0	0	0	0	0	0
1729	ALL		637640	4270820	3.15E-07	1YrCancer	3.15E-07	0	0	0	0	0	0	0	0	0	0	0
1730	ALL		637680	4270820	3.06E-07	1YrCancer	3.06E-07	0	0	0	0	0	0	0	0	0	0	0
1731	ALL		637720	4270820	3.13E-07	1YrCancer	3.13E-07	0	0	0	0	0	0	0	0	0	0	0
1732	ALL		637760	4270820	3.15E-07	1YrCancer	3.15E-07	0	0	0	0	0	0	0	0	0	0	0
1733	ALL		637800	4270820	3.31E-07	1YrCancer	3.31E-07	0	0	0	0	0	0	0	0	0	0	0
1734	ALL		637840	4270820	3.53E-07	1YrCancer	3.53E-07	0	0	0	0	0	0	0	0	0	0	0
1735	ALL		637880	4270820	3.75E-07	1YrCancer	3.75E-07	0	0	0	0	0	0	0	0	0	0	0
1736	ALL		637920	4270820	4.03E-07	1YrCancer	4.03E-07	0	0	0	0	0	0	0	0	0	0	0
1737	ALL		637960	4270820	4.38E-07	1YrCancer	4.38E-07	0	0	0	0	0	0	0	0	0	0	0
1738	ALL		638000	4270820	4.85E-07	1YrCancer	4.85E-07	0	0	0	0	0	0	0	0	0	0	0
1739	ALL		638040	4270820	5.21E-07	1YrCancer	5.21E-07	0	0	0	0	0	0	0	0	0	0	0
1740	ALL		638080	4270820	3.59E-07	1YrCancer	3.59E-07	0	0	0	0	0	0	0	0	0	0	0
1741	ALL		638120	4270820	2.58E-07	1YrCancer	2.58E-07	0	0	0	0	0	0	0	0	0	0	0
1742	ALL		638160	4270820	2.12E-07	1YrCancer	2.12E-07	0	0	0	0	0	0	0	0	0	0	0
1743	ALL		638200	4270820	1.86E-07	1YrCancer	1.86E-07	0	0	0	0	0	0	0	0	0	0	0
1744	ALL		638240	4270820	1.70E-07	1YrCancer	1.70E-07	0	0	0	0	0	0	0	0	0	0	0
1745	ALL		638280	4270820	1.58E-07	1YrCancer	1.58E-07	0	0	0	0	0	0	0	0	0	0	0
1746	ALL		637120	4270860	8.72E-08	1YrCancer	8.72E-08	0	0	0	0	0	0	0	0	0	0	0

**Exported Risk Results - Sites 2-2 and 2-3

REC	GRP	NETID	X	Y	RISK_SUM	SCENARIO	INHAL_RIS	SOIL_RISK	DERMAL_R	MMILK_RI	WATER_RI	FISH_RISK	CROP_RISK	BEEF_RISK	DAIRY_RIS	PIG_RISK	CHICKEN_R	EGG_RISK
1747	ALL		637160	4270860	9.49E-08	1YrCancer	9.49E-08	0	0	0	0	0	0	0	0	0	0	0
1748	ALL		637200	4270860	1.04E-07	1YrCancer	1.04E-07	0	0	0	0	0	0	0	0	0	0	0
1749	ALL		637240	4270860	1.14E-07	1YrCancer	1.14E-07	0	0	0	0	0	0	0	0	0	0	0
1750	ALL		637280	4270860	1.27E-07	1YrCancer	1.27E-07	0	0	0	0	0	0	0	0	0	0	0
1751	ALL		637320	4270860	1.43E-07	1YrCancer	1.43E-07	0	0	0	0	0	0	0	0	0	0	0
1752	ALL		637440	4270860	2.32E-07	1YrCancer	2.32E-07	0	0	0	0	0	0	0	0	0	0	0
1753	ALL		637560	4270860	3.14E-07	1YrCancer	3.14E-07	0	0	0	0	0	0	0	0	0	0	0
1754	ALL		637680	4270860	3.52E-07	1YrCancer	3.52E-07	0	0	0	0	0	0	0	0	0	0	0
1755	ALL		637720	4270860	3.46E-07	1YrCancer	3.46E-07	0	0	0	0	0	0	0	0	0	0	0
1756	ALL		637760	4270860	3.42E-07	1YrCancer	3.42E-07	0	0	0	0	0	0	0	0	0	0	0
1757	ALL		637800	4270860	3.28E-07	1YrCancer	3.28E-07	0	0	0	0	0	0	0	0	0	0	0
1758	ALL		637840	4270860	3.68E-07	1YrCancer	3.68E-07	0	0	0	0	0	0	0	0	0	0	0
1759	ALL		637880	4270860	3.68E-07	1YrCancer	3.68E-07	0	0	0	0	0	0	0	0	0	0	0
1760	ALL		637920	4270860	3.64E-07	1YrCancer	3.64E-07	0	0	0	0	0	0	0	0	0	0	0
1761	ALL		637960	4270860	3.81E-07	1YrCancer	3.81E-07	0	0	0	0	0	0	0	0	0	0	0
1762	ALL		638000	4270860	4.20E-07	1YrCancer	4.20E-07	0	0	0	0	0	0	0	0	0	0	0
1763	ALL		638040	4270860	4.53E-07	1YrCancer	4.53E-07	0	0	0	0	0	0	0	0	0	0	0
1764	ALL		638080	4270860	3.41E-07	1YrCancer	3.41E-07	0	0	0	0	0	0	0	0	0	0	0
1765	ALL		638120	4270860	2.56E-07	1YrCancer	2.56E-07	0	0	0	0	0	0	0	0	0	0	0
1766	ALL		638160	4270860	2.10E-07	1YrCancer	2.10E-07	0	0	0	0	0	0	0	0	0	0	0
1767	ALL		638200	4270860	1.83E-07	1YrCancer	1.83E-07	0	0	0	0	0	0	0	0	0	0	0
1768	ALL		638240	4270860	1.66E-07	1YrCancer	1.66E-07	0	0	0	0	0	0	0	0	0	0	0
1769	ALL		638280	4270860	1.55E-07	1YrCancer	1.55E-07	0	0	0	0	0	0	0	0	0	0	0
1770	ALL		637120	4270900	8.68E-08	1YrCancer	8.68E-08	0	0	0	0	0	0	0	0	0	0	0
1771	ALL		637160	4270900	9.43E-08	1YrCancer	9.43E-08	0	0	0	0	0	0	0	0	0	0	0
1772	ALL		637200	4270900	1.03E-07	1YrCancer	1.03E-07	0	0	0	0	0	0	0	0	0	0	0
1773	ALL		637240	4270900	1.13E-07	1YrCancer	1.13E-07	0	0	0	0	0	0	0	0	0	0	0
1774	ALL		637280	4270900	1.25E-07	1YrCancer	1.25E-07	0	0	0	0	0	0	0	0	0	0	0
1775	ALL		637320	4270900	1.40E-07	1YrCancer	1.40E-07	0	0	0	0	0	0	0	0	0	0	0
1776	ALL		637680	4270900	4.52E-07	1YrCancer	4.52E-07	0	0	0	0	0	0	0	0	0	0	0
1777	ALL		637720	4270900	4.48E-07	1YrCancer	4.48E-07	0	0	0	0	0	0	0	0	0	0	0
1778	ALL		637760	4270900	4.27E-07	1YrCancer	4.27E-07	0	0	0	0	0	0	0	0	0	0	0
1779	ALL		637800	4270900	4.23E-07	1YrCancer	4.23E-07	0	0	0	0	0	0	0	0	0	0	0
1780	ALL		637840	4270900	4.64E-07	1YrCancer	4.64E-07	0	0	0	0	0	0	0	0	0	0	0
1781	ALL		637880	4270900	3.59E-07	1YrCancer	3.59E-07	0	0	0	0	0	0	0	0	0	0	0
1782	ALL		637920	4270900	3.44E-07	1YrCancer	3.44E-07	0	0	0	0	0	0	0	0	0	0	0
1783	ALL		637960	4270900	3.47E-07	1YrCancer	3.47E-07	0	0	0	0	0	0	0	0	0	0	0
1784	ALL		638000	4270900	3.85E-07	1YrCancer	3.85E-07	0	0	0	0	0	0	0	0	0	0	0
1785	ALL		638040	4270900	4.18E-07	1YrCancer	4.18E-07	0	0	0	0	0	0	0	0	0	0	0
1786	ALL		638080	4270900	3.26E-07	1YrCancer	3.26E-07	0	0	0	0	0	0	0	0	0	0	0
1787	ALL		638120	4270900	2.53E-07	1YrCancer	2.53E-07	0	0	0	0	0	0	0	0	0	0	0
1788	ALL		638160	4270900	2.09E-07	1YrCancer	2.09E-07	0	0	0	0	0	0	0	0	0	0	0
1789	ALL		638200	4270900	1.81E-07	1YrCancer	1.81E-07	0	0	0	0	0	0	0	0	0	0	0
1790	ALL		638240	4270900	1.64E-07	1YrCancer	1.64E-07	0	0	0	0	0	0	0	0	0	0	0
1791	ALL		638280	4270900	1.52E-07	1YrCancer	1.52E-07	0	0	0	0	0	0	0	0	0	0	0
1792	ALL		637120	4270940	8.64E-08	1YrCancer	8.64E-08	0	0	0	0	0	0	0	0	0	0	0

**Exported Risk Results - Sites 2-2 and 2-3

REC	GRP	NETID	X	Y	RISK_SUM	SCENARIO	INHAL_RIS	SOIL_RISK	DERMAL_R	MMILK_RI	WATER_RI	FISH_RISK	CROP_RISK	BEEF_RISK	DAIRY_RIS	PIG_RISK	CHICKEN_R	EGG_RISK
1793	ALL		637160	4270940	9.36E-08	1YrCancer	9.36E-08	0	0	0	0	0	0	0	0	0	0	0
1794	ALL		637200	4270940	1.02E-07	1YrCancer	1.02E-07	0	0	0	0	0	0	0	0	0	0	0
1795	ALL		637240	4270940	1.12E-07	1YrCancer	1.12E-07	0	0	0	0	0	0	0	0	0	0	0
1796	ALL		637280	4270940	1.23E-07	1YrCancer	1.23E-07	0	0	0	0	0	0	0	0	0	0	0
1797	ALL		637320	4270940	1.38E-07	1YrCancer	1.38E-07	0	0	0	0	0	0	0	0	0	0	0
1798	ALL		637360	4270940	1.57E-07	1YrCancer	1.57E-07	0	0	0	0	0	0	0	0	0	0	0
1799	ALL		637560	4270940	3.34E-07	1YrCancer	3.34E-07	0	0	0	0	0	0	0	0	0	0	0
1800	ALL		637600	4270940	3.52E-07	1YrCancer	3.52E-07	0	0	0	0	0	0	0	0	0	0	0
1801	ALL		637640	4270940	3.95E-07	1YrCancer	3.95E-07	0	0	0	0	0	0	0	0	0	0	0
1802	ALL		637720	4270940	3.44E-07	1YrCancer	3.44E-07	0	0	0	0	0	0	0	0	0	0	0
1803	ALL		637760	4270940	3.29E-07	1YrCancer	3.29E-07	0	0	0	0	0	0	0	0	0	0	0
1804	ALL		637800	4270940	3.32E-07	1YrCancer	3.32E-07	0	0	0	0	0	0	0	0	0	0	0
1805	ALL		637840	4270940	3.74E-07	1YrCancer	3.74E-07	0	0	0	0	0	0	0	0	0	0	0
1806	ALL		637880	4270940	3.96E-07	1YrCancer	3.96E-07	0	0	0	0	0	0	0	0	0	0	0
1807	ALL		637920	4270940	3.43E-07	1YrCancer	3.43E-07	0	0	0	0	0	0	0	0	0	0	0
1808	ALL		637960	4270940	3.33E-07	1YrCancer	3.33E-07	0	0	0	0	0	0	0	0	0	0	0
1809	ALL		638000	4270940	3.72E-07	1YrCancer	3.72E-07	0	0	0	0	0	0	0	0	0	0	0
1810	ALL		638040	4270940	4.21E-07	1YrCancer	4.21E-07	0	0	0	0	0	0	0	0	0	0	0
1811	ALL		638080	4270940	3.15E-07	1YrCancer	3.15E-07	0	0	0	0	0	0	0	0	0	0	0
1812	ALL		638120	4270940	2.49E-07	1YrCancer	2.49E-07	0	0	0	0	0	0	0	0	0	0	0
1813	ALL		638160	4270940	2.07E-07	1YrCancer	2.07E-07	0	0	0	0	0	0	0	0	0	0	0
1814	ALL		638200	4270940	1.80E-07	1YrCancer	1.80E-07	0	0	0	0	0	0	0	0	0	0	0
1815	ALL		638240	4270940	1.61E-07	1YrCancer	1.61E-07	0	0	0	0	0	0	0	0	0	0	0
1816	ALL		638280	4270940	1.49E-07	1YrCancer	1.49E-07	0	0	0	0	0	0	0	0	0	0	0
1817	ALL		637120	4270980	8.58E-08	1YrCancer	8.58E-08	0	0	0	0	0	0	0	0	0	0	0
1818	ALL		637160	4270980	9.29E-08	1YrCancer	9.29E-08	0	0	0	0	0	0	0	0	0	0	0
1819	ALL		637200	4270980	1.01E-07	1YrCancer	1.01E-07	0	0	0	0	0	0	0	0	0	0	0
1820	ALL		637240	4270980	1.10E-07	1YrCancer	1.10E-07	0	0	0	0	0	0	0	0	0	0	0
1821	ALL		637280	4270980	1.22E-07	1YrCancer	1.22E-07	0	0	0	0	0	0	0	0	0	0	0
1822	ALL		637320	4270980	1.35E-07	1YrCancer	1.35E-07	0	0	0	0	0	0	0	0	0	0	0
1823	ALL		637560	4270980	3.43E-07	1YrCancer	3.43E-07	0	0	0	0	0	0	0	0	0	0	0
1824	ALL		637600	4270980	3.51E-07	1YrCancer	3.51E-07	0	0	0	0	0	0	0	0	0	0	0
1825	ALL		637640	4270980	3.60E-07	1YrCancer	3.60E-07	0	0	0	0	0	0	0	0	0	0	0
1826	ALL		637680	4270980	3.33E-07	1YrCancer	3.33E-07	0	0	0	0	0	0	0	0	0	0	0
1827	ALL		637720	4270980	3.00E-07	1YrCancer	3.00E-07	0	0	0	0	0	0	0	0	0	0	0
1828	ALL		637760	4270980	2.89E-07	1YrCancer	2.89E-07	0	0	0	0	0	0	0	0	0	0	0
1829	ALL		637800	4270980	2.95E-07	1YrCancer	2.95E-07	0	0	0	0	0	0	0	0	0	0	0
1830	ALL		637840	4270980	3.30E-07	1YrCancer	3.30E-07	0	0	0	0	0	0	0	0	0	0	0
1831	ALL		637880	4270980	4.22E-07	1YrCancer	4.22E-07	0	0	0	0	0	0	0	0	0	0	0
1832	ALL		637920	4270980	3.72E-07	1YrCancer	3.72E-07	0	0	0	0	0	0	0	0	0	0	0
1833	ALL		637960	4270980	3.54E-07	1YrCancer	3.54E-07	0	0	0	0	0	0	0	0	0	0	0
1834	ALL		638000	4270980	4.04E-07	1YrCancer	4.04E-07	0	0	0	0	0	0	0	0	0	0	0
1835	ALL		638040	4270980	4.25E-07	1YrCancer	4.25E-07	0	0	0	0	0	0	0	0	0	0	0
1836	ALL		638080	4270980	3.10E-07	1YrCancer	3.10E-07	0	0	0	0	0	0	0	0	0	0	0
1837	ALL		638120	4270980	2.44E-07	1YrCancer	2.44E-07	0	0	0	0	0	0	0	0	0	0	0
1838	ALL		638160	4270980	2.05E-07	1YrCancer	2.05E-07	0	0	0	0	0	0	0	0	0	0	0

**Exported Risk Results - Sites 2-2 and 2-3

REC	GRP	NETID	X	Y	RISK_SUM	SCENARIO	INHAL_RIS	SOIL_RISK	DERMAL_R	MMILK_RI	WATER_RI	FISH_RISK	CROP_RISK	BEEF_RISK	DAIRY_RIS	PIG_RISK	CHICKEN_R	EGG_RISK
1839	ALL		638200	4270980	1.78E-07	1YrCancer	1.78E-07	0	0	0	0	0	0	0	0	0	0	0
1840	ALL		638240	4270980	1.60E-07	1YrCancer	1.60E-07	0	0	0	0	0	0	0	0	0	0	0
1841	ALL		638280	4270980	1.47E-07	1YrCancer	1.47E-07	0	0	0	0	0	0	0	0	0	0	0
1842	ALL		637200	4271020	9.98E-08	1YrCancer	9.98E-08	0	0	0	0	0	0	0	0	0	0	0
1843	ALL		637240	4271020	1.09E-07	1YrCancer	1.09E-07	0	0	0	0	0	0	0	0	0	0	0
1844	ALL		637280	4271020	1.20E-07	1YrCancer	1.20E-07	0	0	0	0	0	0	0	0	0	0	0
1845	ALL		637320	4271020	1.33E-07	1YrCancer	1.33E-07	0	0	0	0	0	0	0	0	0	0	0
1846	ALL		637520	4271020	2.55E-07	1YrCancer	2.55E-07	0	0	0	0	0	0	0	0	0	0	0
1847	ALL		637560	4271020	3.05E-07	1YrCancer	3.05E-07	0	0	0	0	0	0	0	0	0	0	0
1848	ALL		637600	4271020	2.99E-07	1YrCancer	2.99E-07	0	0	0	0	0	0	0	0	0	0	0
1849	ALL		637640	4271020	2.96E-07	1YrCancer	2.96E-07	0	0	0	0	0	0	0	0	0	0	0
1850	ALL		637680	4271020	2.85E-07	1YrCancer	2.85E-07	0	0	0	0	0	0	0	0	0	0	0
1851	ALL		637720	4271020	2.70E-07	1YrCancer	2.70E-07	0	0	0	0	0	0	0	0	0	0	0
1852	ALL		637760	4271020	2.63E-07	1YrCancer	2.63E-07	0	0	0	0	0	0	0	0	0	0	0
1853	ALL		637800	4271020	2.70E-07	1YrCancer	2.70E-07	0	0	0	0	0	0	0	0	0	0	0
1854	ALL		637840	4271020	2.99E-07	1YrCancer	2.99E-07	0	0	0	0	0	0	0	0	0	0	0
1855	ALL		637880	4271020	4.20E-07	1YrCancer	4.20E-07	0	0	0	0	0	0	0	0	0	0	0
1856	ALL		637920	4271020	3.79E-07	1YrCancer	3.79E-07	0	0	0	0	0	0	0	0	0	0	0
1857	ALL		637960	4271020	3.56E-07	1YrCancer	3.56E-07	0	0	0	0	0	0	0	0	0	0	0
1858	ALL		638000	4271020	4.10E-07	1YrCancer	4.10E-07	0	0	0	0	0	0	0	0	0	0	0
1859	ALL		638040	4271020	4.92E-07	1YrCancer	4.92E-07	0	0	0	0	0	0	0	0	0	0	0
1860	ALL		638080	4271020	3.09E-07	1YrCancer	3.09E-07	0	0	0	0	0	0	0	0	0	0	0
1861	ALL		638120	4271020	2.40E-07	1YrCancer	2.40E-07	0	0	0	0	0	0	0	0	0	0	0
1862	ALL		638160	4271020	2.03E-07	1YrCancer	2.03E-07	0	0	0	0	0	0	0	0	0	0	0
1863	ALL		638200	4271020	1.77E-07	1YrCancer	1.77E-07	0	0	0	0	0	0	0	0	0	0	0
1864	ALL		638240	4271020	1.58E-07	1YrCancer	1.58E-07	0	0	0	0	0	0	0	0	0	0	0
1865	ALL		638280	4271020	1.45E-07	1YrCancer	1.45E-07	0	0	0	0	0	0	0	0	0	0	0
1866	ALL		637200	4271060	9.87E-08	1YrCancer	9.87E-08	0	0	0	0	0	0	0	0	0	0	0
1867	ALL		637240	4271060	1.07E-07	1YrCancer	1.07E-07	0	0	0	0	0	0	0	0	0	0	0
1868	ALL		637280	4271060	1.18E-07	1YrCancer	1.18E-07	0	0	0	0	0	0	0	0	0	0	0
1869	ALL		637320	4271060	1.30E-07	1YrCancer	1.30E-07	0	0	0	0	0	0	0	0	0	0	0
1870	ALL		637520	4271060	2.44E-07	1YrCancer	2.44E-07	0	0	0	0	0	0	0	0	0	0	0
1871	ALL		637560	4271060	2.58E-07	1YrCancer	2.58E-07	0	0	0	0	0	0	0	0	0	0	0
1872	ALL		637600	4271060	2.57E-07	1YrCancer	2.57E-07	0	0	0	0	0	0	0	0	0	0	0
1873	ALL		637640	4271060	2.56E-07	1YrCancer	2.56E-07	0	0	0	0	0	0	0	0	0	0	0
1874	ALL		637680	4271060	2.51E-07	1YrCancer	2.51E-07	0	0	0	0	0	0	0	0	0	0	0
1875	ALL		637720	4271060	2.46E-07	1YrCancer	2.46E-07	0	0	0	0	0	0	0	0	0	0	0
1876	ALL		637760	4271060	2.44E-07	1YrCancer	2.44E-07	0	0	0	0	0	0	0	0	0	0	0
1877	ALL		637800	4271060	2.51E-07	1YrCancer	2.51E-07	0	0	0	0	0	0	0	0	0	0	0
1878	ALL		637840	4271060	2.72E-07	1YrCancer	2.72E-07	0	0	0	0	0	0	0	0	0	0	0
1879	ALL		637880	4271060	3.22E-07	1YrCancer	3.22E-07	0	0	0	0	0	0	0	0	0	0	0
1880	ALL		637920	4271060	3.71E-07	1YrCancer	3.71E-07	0	0	0	0	0	0	0	0	0	0	0
1881	ALL		637960	4271060	3.74E-07	1YrCancer	3.74E-07	0	0	0	0	0	0	0	0	0	0	0
1882	ALL		638000	4271060	4.61E-07	1YrCancer	4.61E-07	0	0	0	0	0	0	0	0	0	0	0
1883	ALL		638040	4271060	4.79E-07	1YrCancer	4.79E-07	0	0	0	0	0	0	0	0	0	0	0
1884	ALL		638080	4271060	3.10E-07	1YrCancer	3.10E-07	0	0	0	0	0	0	0	0	0	0	0

**Exported Risk Results - Sites 2-2 and 2-3

REC	GRP	NETID	X	Y	RISK_SUM	SCENARIO	INHAL_RIS	SOIL_RISK	DERMAL_R	MMILK_RI	WATER_RI	FISH_RISK	CROP_RISK	BEEF_RISK	DAIRY_RIS	PIG_RISK	CHICKEN_R	EGG_RISK
1885	ALL		638120	4271060	2.37E-07	1YrCancer	2.37E-07	0	0	0	0	0	0	0	0	0	0	0
1886	ALL		638160	4271060	2.00E-07	1YrCancer	2.00E-07	0	0	0	0	0	0	0	0	0	0	0
1887	ALL		638200	4271060	1.75E-07	1YrCancer	1.75E-07	0	0	0	0	0	0	0	0	0	0	0
1888	ALL		638240	4271060	1.57E-07	1YrCancer	1.57E-07	0	0	0	0	0	0	0	0	0	0	0
1889	ALL		638280	4271060	1.43E-07	1YrCancer	1.43E-07	0	0	0	0	0	0	0	0	0	0	0
1890	ALL		637200	4271100	9.74E-08	1YrCancer	9.74E-08	0	0	0	0	0	0	0	0	0	0	0
1891	ALL		637240	4271100	1.06E-07	1YrCancer	1.06E-07	0	0	0	0	0	0	0	0	0	0	0
1892	ALL		637280	4271100	1.15E-07	1YrCancer	1.15E-07	0	0	0	0	0	0	0	0	0	0	0
1893	ALL		637520	4271100	2.10E-07	1YrCancer	2.10E-07	0	0	0	0	0	0	0	0	0	0	0
1894	ALL		637560	4271100	2.19E-07	1YrCancer	2.19E-07	0	0	0	0	0	0	0	0	0	0	0
1895	ALL		637600	4271100	2.22E-07	1YrCancer	2.22E-07	0	0	0	0	0	0	0	0	0	0	0
1896	ALL		637640	4271100	2.28E-07	1YrCancer	2.28E-07	0	0	0	0	0	0	0	0	0	0	0
1897	ALL		637680	4271100	2.28E-07	1YrCancer	2.28E-07	0	0	0	0	0	0	0	0	0	0	0
1898	ALL		637720	4271100	2.27E-07	1YrCancer	2.27E-07	0	0	0	0	0	0	0	0	0	0	0
1899	ALL		637760	4271100	2.28E-07	1YrCancer	2.28E-07	0	0	0	0	0	0	0	0	0	0	0
1900	ALL		637800	4271100	2.34E-07	1YrCancer	2.34E-07	0	0	0	0	0	0	0	0	0	0	0
1901	ALL		637840	4271100	2.49E-07	1YrCancer	2.49E-07	0	0	0	0	0	0	0	0	0	0	0
1902	ALL		637880	4271100	2.73E-07	1YrCancer	2.73E-07	0	0	0	0	0	0	0	0	0	0	0
1903	ALL		637920	4271100	3.00E-07	1YrCancer	3.00E-07	0	0	0	0	0	0	0	0	0	0	0
1904	ALL		637960	4271100	3.27E-07	1YrCancer	3.27E-07	0	0	0	0	0	0	0	0	0	0	0
1905	ALL		638000	4271100	4.43E-07	1YrCancer	4.43E-07	0	0	0	0	0	0	0	0	0	0	0
1906	ALL		638040	4271100	5.16E-07	1YrCancer	5.16E-07	0	0	0	0	0	0	0	0	0	0	0
1907	ALL		638080	4271100	3.11E-07	1YrCancer	3.11E-07	0	0	0	0	0	0	0	0	0	0	0
1908	ALL		638120	4271100	2.34E-07	1YrCancer	2.34E-07	0	0	0	0	0	0	0	0	0	0	0
1909	ALL		638160	4271100	1.98E-07	1YrCancer	1.98E-07	0	0	0	0	0	0	0	0	0	0	0
1910	ALL		638200	4271100	1.74E-07	1YrCancer	1.74E-07	0	0	0	0	0	0	0	0	0	0	0
1911	ALL		638240	4271100	1.56E-07	1YrCancer	1.56E-07	0	0	0	0	0	0	0	0	0	0	0
1912	ALL		638280	4271100	1.42E-07	1YrCancer	1.42E-07	0	0	0	0	0	0	0	0	0	0	0
1913	ALL		637560	4271140	1.96E-07	1YrCancer	1.96E-07	0	0	0	0	0	0	0	0	0	0	0
1914	ALL		637600	4271140	2.01E-07	1YrCancer	2.01E-07	0	0	0	0	0	0	0	0	0	0	0
1915	ALL		637640	4271140	2.08E-07	1YrCancer	2.08E-07	0	0	0	0	0	0	0	0	0	0	0
1916	ALL		637680	4271140	2.10E-07	1YrCancer	2.10E-07	0	0	0	0	0	0	0	0	0	0	0
1917	ALL		637720	4271140	2.11E-07	1YrCancer	2.11E-07	0	0	0	0	0	0	0	0	0	0	0
1918	ALL		637760	4271140	2.14E-07	1YrCancer	2.14E-07	0	0	0	0	0	0	0	0	0	0	0
1919	ALL		637800	4271140	2.20E-07	1YrCancer	2.20E-07	0	0	0	0	0	0	0	0	0	0	0
1920	ALL		637840	4271140	2.30E-07	1YrCancer	2.30E-07	0	0	0	0	0	0	0	0	0	0	0
1921	ALL		637880	4271140	2.46E-07	1YrCancer	2.46E-07	0	0	0	0	0	0	0	0	0	0	0
1922	ALL		637920	4271140	2.67E-07	1YrCancer	2.67E-07	0	0	0	0	0	0	0	0	0	0	0
1923	ALL		637960	4271140	3.03E-07	1YrCancer	3.03E-07	0	0	0	0	0	0	0	0	0	0	0
1924	ALL		638000	4271140	4.35E-07	1YrCancer	4.35E-07	0	0	0	0	0	0	0	0	0	0	0
1925	ALL		638040	4271140	5.20E-07	1YrCancer	5.20E-07	0	0	0	0	0	0	0	0	0	0	0
1926	ALL		638080	4271140	3.09E-07	1YrCancer	3.09E-07	0	0	0	0	0	0	0	0	0	0	0
1927	ALL		638120	4271140	2.32E-07	1YrCancer	2.32E-07	0	0	0	0	0	0	0	0	0	0	0
1928	ALL		638160	4271140	1.95E-07	1YrCancer	1.95E-07	0	0	0	0	0	0	0	0	0	0	0
1929	ALL		638200	4271140	1.72E-07	1YrCancer	1.72E-07	0	0	0	0	0	0	0	0	0	0	0
1930	ALL		638240	4271140	1.54E-07	1YrCancer	1.54E-07	0	0	0	0	0	0	0	0	0	0	0

**Exported Risk Results - Sites 2-2 and 2-3

REC	GRP	NETID	X	Y	RISK_SUM	SCENARIO	INHAL_RIS	SOIL_RISK	DERMAL_R	MMILK_RI	WATER_RI	FISH_RISK	CROP_RISK	BEEF_RISK	DAIRY_RIS	PIG_RISK	CHICKEN_R	EGG_RISK
1931	ALL		638280	4271140	1.41E-07	1YrCancer	1.41E-07	0	0	0	0	0	0	0	0	0	0	0
1932	ALL		637640	4271180	1.92E-07	1YrCancer	1.92E-07	0	0	0	0	0	0	0	0	0	0	0
1933	ALL		637680	4271180	1.95E-07	1YrCancer	1.95E-07	0	0	0	0	0	0	0	0	0	0	0
1934	ALL		637720	4271180	1.98E-07	1YrCancer	1.98E-07	0	0	0	0	0	0	0	0	0	0	0
1935	ALL		637760	4271180	2.01E-07	1YrCancer	2.01E-07	0	0	0	0	0	0	0	0	0	0	0
1936	ALL		637800	4271180	2.07E-07	1YrCancer	2.07E-07	0	0	0	0	0	0	0	0	0	0	0
1937	ALL		637840	4271180	2.15E-07	1YrCancer	2.15E-07	0	0	0	0	0	0	0	0	0	0	0
1938	ALL		637880	4271180	2.28E-07	1YrCancer	2.28E-07	0	0	0	0	0	0	0	0	0	0	0
1939	ALL		637920	4271180	2.48E-07	1YrCancer	2.48E-07	0	0	0	0	0	0	0	0	0	0	0
1940	ALL		637960	4271180	2.88E-07	1YrCancer	2.88E-07	0	0	0	0	0	0	0	0	0	0	0
1941	ALL		638000	4271180	4.30E-07	1YrCancer	4.30E-07	0	0	0	0	0	0	0	0	0	0	0
1942	ALL		638040	4271180	5.11E-07	1YrCancer	5.11E-07	0	0	0	0	0	0	0	0	0	0	0
1943	ALL		638080	4271180	3.06E-07	1YrCancer	3.06E-07	0	0	0	0	0	0	0	0	0	0	0
1944	ALL		638120	4271180	2.29E-07	1YrCancer	2.29E-07	0	0	0	0	0	0	0	0	0	0	0
1945	ALL		638160	4271180	1.92E-07	1YrCancer	1.92E-07	0	0	0	0	0	0	0	0	0	0	0
1946	ALL		638200	4271180	1.69E-07	1YrCancer	1.69E-07	0	0	0	0	0	0	0	0	0	0	0
1947	ALL		638240	4271180	1.53E-07	1YrCancer	1.53E-07	0	0	0	0	0	0	0	0	0	0	0
1948	ALL		638280	4271180	1.39E-07	1YrCancer	1.39E-07	0	0	0	0	0	0	0	0	0	0	0
1949	ALL		637800	4271220	1.96E-07	1YrCancer	1.96E-07	0	0	0	0	0	0	0	0	0	0	0
1950	ALL		637840	4271220	2.04E-07	1YrCancer	2.04E-07	0	0	0	0	0	0	0	0	0	0	0
1951	ALL		637880	4271220	2.15E-07	1YrCancer	2.15E-07	0	0	0	0	0	0	0	0	0	0	0
1952	ALL		637920	4271220	2.35E-07	1YrCancer	2.35E-07	0	0	0	0	0	0	0	0	0	0	0
1953	ALL		637960	4271220	2.77E-07	1YrCancer	2.77E-07	0	0	0	0	0	0	0	0	0	0	0
1954	ALL		638000	4271220	4.27E-07	1YrCancer	4.27E-07	0	0	0	0	0	0	0	0	0	0	0
1955	ALL		638040	4271220	5.36E-07	1YrCancer	5.36E-07	0	0	0	0	0	0	0	0	0	0	0
1956	ALL		638080	4271220	3.01E-07	1YrCancer	3.01E-07	0	0	0	0	0	0	0	0	0	0	0
1957	ALL		638120	4271220	2.26E-07	1YrCancer	2.26E-07	0	0	0	0	0	0	0	0	0	0	0
1958	ALL		638160	4271220	1.90E-07	1YrCancer	1.90E-07	0	0	0	0	0	0	0	0	0	0	0
1959	ALL		638200	4271220	1.67E-07	1YrCancer	1.67E-07	0	0	0	0	0	0	0	0	0	0	0
1960	ALL		638240	4271220	1.51E-07	1YrCancer	1.51E-07	0	0	0	0	0	0	0	0	0	0	0
1961	ALL		638280	4271220	1.38E-07	1YrCancer	1.38E-07	0	0	0	0	0	0	0	0	0	0	0
1962	ALL		637800	4271260	1.86E-07	1YrCancer	1.86E-07	0	0	0	0	0	0	0	0	0	0	0
1963	ALL		637840	4271260	1.94E-07	1YrCancer	1.94E-07	0	0	0	0	0	0	0	0	0	0	0
1964	ALL		637880	4271260	2.05E-07	1YrCancer	2.05E-07	0	0	0	0	0	0	0	0	0	0	0
1965	ALL		637920	4271260	2.26E-07	1YrCancer	2.26E-07	0	0	0	0	0	0	0	0	0	0	0
1966	ALL		637960	4271260	2.69E-07	1YrCancer	2.69E-07	0	0	0	0	0	0	0	0	0	0	0
1967	ALL		638000	4271260	4.25E-07	1YrCancer	4.25E-07	0	0	0	0	0	0	0	0	0	0	0
1968	ALL		638040	4271260	4.85E-07	1YrCancer	4.85E-07	0	0	0	0	0	0	0	0	0	0	0
1969	ALL		638080	4271260	2.96E-07	1YrCancer	2.96E-07	0	0	0	0	0	0	0	0	0	0	0
1970	ALL		638120	4271260	2.23E-07	1YrCancer	2.23E-07	0	0	0	0	0	0	0	0	0	0	0
1971	ALL		638160	4271260	1.87E-07	1YrCancer	1.87E-07	0	0	0	0	0	0	0	0	0	0	0
1972	ALL		638200	4271260	1.65E-07	1YrCancer	1.65E-07	0	0	0	0	0	0	0	0	0	0	0
1973	ALL		638240	4271260	1.49E-07	1YrCancer	1.49E-07	0	0	0	0	0	0	0	0	0	0	0
1974	ALL		638280	4271260	1.36E-07	1YrCancer	1.36E-07	0	0	0	0	0	0	0	0	0	0	0
1975	ALL		637800	4271300	1.78E-07	1YrCancer	1.78E-07	0	0	0	0	0	0	0	0	0	0	0
1976	ALL		637840	4271300	1.86E-07	1YrCancer	1.86E-07	0	0	0	0	0	0	0	0	0	0	0

**Exported Risk Results - Sites 2-2 and 2-3

REC	GRP	NETID	X	Y	RISK_SUM	SCENARIO	INHAL_RIS	SOIL_RISK	DERMAL_R	MMILK_RI	WATER_RI	FISH_RISK	CROP_RISK	BEEF_RISK	DAIRY_RIS	PIG_RISK	CHICKEN_R	EGG_RISK
1977	ALL		637880	4271300	1.97E-07	1YrCancer	1.97E-07	0	0	0	0	0	0	0	0	0	0	0
1978	ALL		637920	4271300	2.18E-07	1YrCancer	2.18E-07	0	0	0	0	0	0	0	0	0	0	0
1979	ALL		637960	4271300	2.63E-07	1YrCancer	2.63E-07	0	0	0	0	0	0	0	0	0	0	0
1980	ALL		638000	4271300	4.24E-07	1YrCancer	4.24E-07	0	0	0	0	0	0	0	0	0	0	0
1981	ALL		638040	4271300	5.08E-07	1YrCancer	5.08E-07	0	0	0	0	0	0	0	0	0	0	0
1982	ALL		638080	4271300	2.91E-07	1YrCancer	2.91E-07	0	0	0	0	0	0	0	0	0	0	0
1983	ALL		638120	4271300	2.20E-07	1YrCancer	2.20E-07	0	0	0	0	0	0	0	0	0	0	0
1984	ALL		638160	4271300	1.85E-07	1YrCancer	1.85E-07	0	0	0	0	0	0	0	0	0	0	0
1985	ALL		638200	4271300	1.63E-07	1YrCancer	1.63E-07	0	0	0	0	0	0	0	0	0	0	0
1986	ALL		638240	4271300	1.47E-07	1YrCancer	1.47E-07	0	0	0	0	0	0	0	0	0	0	0
1987	ALL		638280	4271300	1.34E-07	1YrCancer	1.34E-07	0	0	0	0	0	0	0	0	0	0	0
1988	ALL		637800	4271340	1.70E-07	1YrCancer	1.70E-07	0	0	0	0	0	0	0	0	0	0	0
1989	ALL		637840	4271340	1.79E-07	1YrCancer	1.79E-07	0	0	0	0	0	0	0	0	0	0	0
1990	ALL		637880	4271340	1.91E-07	1YrCancer	1.91E-07	0	0	0	0	0	0	0	0	0	0	0
1991	ALL		637920	4271340	2.12E-07	1YrCancer	2.12E-07	0	0	0	0	0	0	0	0	0	0	0
1992	ALL		637960	4271340	2.58E-07	1YrCancer	2.58E-07	0	0	0	0	0	0	0	0	0	0	0
1993	ALL		638000	4271340	4.24E-07	1YrCancer	4.24E-07	0	0	0	0	0	0	0	0	0	0	0
1994	ALL		638040	4271340	4.97E-07	1YrCancer	4.97E-07	0	0	0	0	0	0	0	0	0	0	0
1995	ALL		638080	4271340	2.86E-07	1YrCancer	2.86E-07	0	0	0	0	0	0	0	0	0	0	0
1996	ALL		638120	4271340	2.17E-07	1YrCancer	2.17E-07	0	0	0	0	0	0	0	0	0	0	0
1997	ALL		638160	4271340	1.82E-07	1YrCancer	1.82E-07	0	0	0	0	0	0	0	0	0	0	0
1998	ALL		638200	4271340	1.61E-07	1YrCancer	1.61E-07	0	0	0	0	0	0	0	0	0	0	0
1999	ALL		638240	4271340	1.45E-07	1YrCancer	1.45E-07	0	0	0	0	0	0	0	0	0	0	0
2000	ALL		638280	4271340	1.33E-07	1YrCancer	1.33E-07	0	0	0	0	0	0	0	0	0	0	0
2001	ALL		637800	4271380	1.64E-07	1YrCancer	1.64E-07	0	0	0	0	0	0	0	0	0	0	0
2002	ALL		637840	4271380	1.72E-07	1YrCancer	1.72E-07	0	0	0	0	0	0	0	0	0	0	0
2003	ALL		637880	4271380	1.85E-07	1YrCancer	1.85E-07	0	0	0	0	0	0	0	0	0	0	0
2004	ALL		637920	4271380	2.07E-07	1YrCancer	2.07E-07	0	0	0	0	0	0	0	0	0	0	0
2005	ALL		637960	4271380	2.54E-07	1YrCancer	2.54E-07	0	0	0	0	0	0	0	0	0	0	0
2006	ALL		638000	4271380	4.25E-07	1YrCancer	4.25E-07	0	0	0	0	0	0	0	0	0	0	0
2007	ALL		638040	4271380	4.92E-07	1YrCancer	4.92E-07	0	0	0	0	0	0	0	0	0	0	0
2008	ALL		638080	4271380	2.81E-07	1YrCancer	2.81E-07	0	0	0	0	0	0	0	0	0	0	0
2009	ALL		638120	4271380	2.13E-07	1YrCancer	2.13E-07	0	0	0	0	0	0	0	0	0	0	0
2010	ALL		638160	4271380	1.80E-07	1YrCancer	1.80E-07	0	0	0	0	0	0	0	0	0	0	0
2011	ALL		638200	4271380	1.58E-07	1YrCancer	1.58E-07	0	0	0	0	0	0	0	0	0	0	0
2012	ALL		638240	4271380	1.43E-07	1YrCancer	1.43E-07	0	0	0	0	0	0	0	0	0	0	0
2013	ALL		638280	4271380	1.31E-07	1YrCancer	1.31E-07	0	0	0	0	0	0	0	0	0	0	0
2014	ALL		637800	4271420	1.58E-07	1YrCancer	1.58E-07	0	0	0	0	0	0	0	0	0	0	0
2015	ALL		637840	4271420	1.67E-07	1YrCancer	1.67E-07	0	0	0	0	0	0	0	0	0	0	0
2016	ALL		637880	4271420	1.80E-07	1YrCancer	1.80E-07	0	0	0	0	0	0	0	0	0	0	0
2017	ALL		637920	4271420	2.02E-07	1YrCancer	2.02E-07	0	0	0	0	0	0	0	0	0	0	0
2018	ALL		637960	4271420	2.50E-07	1YrCancer	2.50E-07	0	0	0	0	0	0	0	0	0	0	0
2019	ALL		638000	4271420	4.26E-07	1YrCancer	4.26E-07	0	0	0	0	0	0	0	0	0	0	0
2020	ALL		638040	4271420	5.15E-07	1YrCancer	5.15E-07	0	0	0	0	0	0	0	0	0	0	0
2021	ALL		638080	4271420	2.76E-07	1YrCancer	2.76E-07	0	0	0	0	0	0	0	0	0	0	0
2022	ALL		638120	4271420	2.10E-07	1YrCancer	2.10E-07	0	0	0	0	0	0	0	0	0	0	0

**Exported Risk Results - Sites 2-2 and 2-3

REC	GRP	NETID	X	Y	RISK_SUM	SCENARIO	INHAL_RIS	SOIL_RISK	DERMAL_R	MMILK_RI	WATER_RI	FISH_RISK	CROP_RISK	BEEF_RISK	DAIRY_RIS	PIG_RISK	CHICKEN_R	EGG_RISK
2023	ALL		638160	4271420	1.77E-07	1YrCancer	1.77E-07	0	0	0	0	0	0	0	0	0	0	0
2024	ALL		638200	4271420	1.56E-07	1YrCancer	1.56E-07	0	0	0	0	0	0	0	0	0	0	0
2025	ALL		638240	4271420	1.41E-07	1YrCancer	1.41E-07	0	0	0	0	0	0	0	0	0	0	0
2026	ALL		638280	4271420	1.29E-07	1YrCancer	1.29E-07	0	0	0	0	0	0	0	0	0	0	0
2027	ALL		637800	4271460	1.53E-07	1YrCancer	1.53E-07	0	0	0	0	0	0	0	0	0	0	0
2028	ALL		637840	4271460	1.62E-07	1YrCancer	1.62E-07	0	0	0	0	0	0	0	0	0	0	0
2029	ALL		637880	4271460	1.75E-07	1YrCancer	1.75E-07	0	0	0	0	0	0	0	0	0	0	0
2030	ALL		637920	4271460	1.98E-07	1YrCancer	1.98E-07	0	0	0	0	0	0	0	0	0	0	0
2031	ALL		637960	4271460	2.47E-07	1YrCancer	2.47E-07	0	0	0	0	0	0	0	0	0	0	0
2032	ALL		638000	4271460	4.29E-07	1YrCancer	4.29E-07	0	0	0	0	0	0	0	0	0	0	0
2033	ALL		638040	4271460	4.97E-07	1YrCancer	4.97E-07	0	0	0	0	0	0	0	0	0	0	0
2034	ALL		638080	4271460	2.71E-07	1YrCancer	2.71E-07	0	0	0	0	0	0	0	0	0	0	0
2035	ALL		638120	4271460	2.07E-07	1YrCancer	2.07E-07	0	0	0	0	0	0	0	0	0	0	0
2036	ALL		638160	4271460	1.74E-07	1YrCancer	1.74E-07	0	0	0	0	0	0	0	0	0	0	0
2037	ALL		638200	4271460	1.54E-07	1YrCancer	1.54E-07	0	0	0	0	0	0	0	0	0	0	0
2038	ALL		638240	4271460	1.39E-07	1YrCancer	1.39E-07	0	0	0	0	0	0	0	0	0	0	0
2039	ALL		638280	4271460	1.28E-07	1YrCancer	1.28E-07	0	0	0	0	0	0	0	0	0	0	0
2040	ALL		637800	4271500	1.48E-07	1YrCancer	1.48E-07	0	0	0	0	0	0	0	0	0	0	0
2041	ALL		637840	4271500	1.57E-07	1YrCancer	1.57E-07	0	0	0	0	0	0	0	0	0	0	0
2042	ALL		637880	4271500	1.71E-07	1YrCancer	1.71E-07	0	0	0	0	0	0	0	0	0	0	0
2043	ALL		637920	4271500	1.95E-07	1YrCancer	1.95E-07	0	0	0	0	0	0	0	0	0	0	0
2044	ALL		637960	4271500	2.44E-07	1YrCancer	2.44E-07	0	0	0	0	0	0	0	0	0	0	0
2045	ALL		638000	4271500	4.31E-07	1YrCancer	4.31E-07	0	0	0	0	0	0	0	0	0	0	0
2046	ALL		638040	4271500	5.20E-07	1YrCancer	5.20E-07	0	0	0	0	0	0	0	0	0	0	0
2047	ALL		638080	4271500	2.67E-07	1YrCancer	2.67E-07	0	0	0	0	0	0	0	0	0	0	0
2048	ALL		638120	4271500	2.03E-07	1YrCancer	2.03E-07	0	0	0	0	0	0	0	0	0	0	0
2049	ALL		638160	4271500	1.72E-07	1YrCancer	1.72E-07	0	0	0	0	0	0	0	0	0	0	0
2050	ALL		638200	4271500	1.52E-07	1YrCancer	1.52E-07	0	0	0	0	0	0	0	0	0	0	0
2051	ALL		638240	4271500	1.37E-07	1YrCancer	1.37E-07	0	0	0	0	0	0	0	0	0	0	0
2052	ALL		638280	4271500	1.26E-07	1YrCancer	1.26E-07	0	0	0	0	0	0	0	0	0	0	0
2053	ALL		637800	4271540	1.43E-07	1YrCancer	1.43E-07	0	0	0	0	0	0	0	0	0	0	0
2054	ALL		637840	4271540	1.53E-07	1YrCancer	1.53E-07	0	0	0	0	0	0	0	0	0	0	0
2055	ALL		637880	4271540	1.68E-07	1YrCancer	1.68E-07	0	0	0	0	0	0	0	0	0	0	0
2056	ALL		637920	4271540	1.92E-07	1YrCancer	1.92E-07	0	0	0	0	0	0	0	0	0	0	0
2057	ALL		637960	4271540	2.42E-07	1YrCancer	2.42E-07	0	0	0	0	0	0	0	0	0	0	0
2058	ALL		638000	4271540	4.35E-07	1YrCancer	4.35E-07	0	0	0	0	0	0	0	0	0	0	0
2059	ALL		638040	4271540	4.80E-07	1YrCancer	4.80E-07	0	0	0	0	0	0	0	0	0	0	0
2060	ALL		638080	4271540	2.63E-07	1YrCancer	2.63E-07	0	0	0	0	0	0	0	0	0	0	0
2061	ALL		638120	4271540	2.00E-07	1YrCancer	2.00E-07	0	0	0	0	0	0	0	0	0	0	0
2062	ALL		638160	4271540	1.69E-07	1YrCancer	1.69E-07	0	0	0	0	0	0	0	0	0	0	0
2063	ALL		638200	4271540	1.49E-07	1YrCancer	1.49E-07	0	0	0	0	0	0	0	0	0	0	0
2064	ALL		638240	4271540	1.35E-07	1YrCancer	1.35E-07	0	0	0	0	0	0	0	0	0	0	0
2065	ALL		638280	4271540	1.24E-07	1YrCancer	1.24E-07	0	0	0	0	0	0	0	0	0	0	0
2066	ALL		637800	4271580	1.40E-07	1YrCancer	1.40E-07	0	0	0	0	0	0	0	0	0	0	0
2067	ALL		637840	4271580	1.50E-07	1YrCancer	1.50E-07	0	0	0	0	0	0	0	0	0	0	0
2068	ALL		637880	4271580	1.64E-07	1YrCancer	1.64E-07	0	0	0	0	0	0	0	0	0	0	0

**Exported Risk Results - Sites 2-2 and 2-3

REC	GRP	NETID	X	Y	RISK_SUM	SCENARIO	INHAL_RIS	SOIL_RISK	DERMAL_R	MMILK_RI	WATER_RI	FISH_RISK	CROP_RISK	BEEF_RISK	DAIRY_RIS	PIG_RISK	CHICKEN_R	EGG_RISK
2069	ALL		637920	4271580	1.89E-07	1YrCancer	1.89E-07	0	0	0	0	0	0	0	0	0	0	0
2070	ALL		637960	4271580	2.40E-07	1YrCancer	2.40E-07	0	0	0	0	0	0	0	0	0	0	0
2071	ALL		638000	4271580	4.39E-07	1YrCancer	4.39E-07	0	0	0	0	0	0	0	0	0	0	0
2072	ALL		638040	4271580	4.97E-07	1YrCancer	4.97E-07	0	0	0	0	0	0	0	0	0	0	0
2073	ALL		638080	4271580	2.59E-07	1YrCancer	2.59E-07	0	0	0	0	0	0	0	0	0	0	0
2074	ALL		638120	4271580	1.97E-07	1YrCancer	1.97E-07	0	0	0	0	0	0	0	0	0	0	0
2075	ALL		638160	4271580	1.67E-07	1YrCancer	1.67E-07	0	0	0	0	0	0	0	0	0	0	0
2076	ALL		638200	4271580	1.47E-07	1YrCancer	1.47E-07	0	0	0	0	0	0	0	0	0	0	0
2077	ALL		638240	4271580	1.33E-07	1YrCancer	1.33E-07	0	0	0	0	0	0	0	0	0	0	0
2078	ALL		638280	4271580	1.22E-07	1YrCancer	1.22E-07	0	0	0	0	0	0	0	0	0	0	0
2079	ALL		637800	4271620	1.37E-07	1YrCancer	1.37E-07	0	0	0	0	0	0	0	0	0	0	0
2080	ALL		637840	4271620	1.47E-07	1YrCancer	1.47E-07	0	0	0	0	0	0	0	0	0	0	0
2081	ALL		637880	4271620	1.62E-07	1YrCancer	1.62E-07	0	0	0	0	0	0	0	0	0	0	0
2082	ALL		637920	4271620	1.86E-07	1YrCancer	1.86E-07	0	0	0	0	0	0	0	0	0	0	0
2083	ALL		637960	4271620	2.39E-07	1YrCancer	2.39E-07	0	0	0	0	0	0	0	0	0	0	0
2084	ALL		638000	4271620	4.43E-07	1YrCancer	4.43E-07	0	0	0	0	0	0	0	0	0	0	0
2085	ALL		638040	4271620	4.85E-07	1YrCancer	4.85E-07	0	0	0	0	0	0	0	0	0	0	0
2086	ALL		638080	4271620	2.55E-07	1YrCancer	2.55E-07	0	0	0	0	0	0	0	0	0	0	0
2087	ALL		638120	4271620	1.94E-07	1YrCancer	1.94E-07	0	0	0	0	0	0	0	0	0	0	0
2088	ALL		638160	4271620	1.64E-07	1YrCancer	1.64E-07	0	0	0	0	0	0	0	0	0	0	0
2089	ALL		638200	4271620	1.45E-07	1YrCancer	1.45E-07	0	0	0	0	0	0	0	0	0	0	0
2090	ALL		638240	4271620	1.31E-07	1YrCancer	1.31E-07	0	0	0	0	0	0	0	0	0	0	0
2091	ALL		638280	4271620	1.21E-07	1YrCancer	1.21E-07	0	0	0	0	0	0	0	0	0	0	0
2092	ALL		637800	4271660	1.34E-07	1YrCancer	1.34E-07	0	0	0	0	0	0	0	0	0	0	0
2093	ALL		637840	4271660	1.44E-07	1YrCancer	1.44E-07	0	0	0	0	0	0	0	0	0	0	0
2094	ALL		637880	4271660	1.59E-07	1YrCancer	1.59E-07	0	0	0	0	0	0	0	0	0	0	0
2095	ALL		637920	4271660	1.84E-07	1YrCancer	1.84E-07	0	0	0	0	0	0	0	0	0	0	0
2096	ALL		637960	4271660	2.37E-07	1YrCancer	2.37E-07	0	0	0	0	0	0	0	0	0	0	0
2097	ALL		638000	4271660	4.48E-07	1YrCancer	4.48E-07	0	0	0	0	0	0	0	0	0	0	0
2098	ALL		638040	4271660	4.74E-07	1YrCancer	4.74E-07	0	0	0	0	0	0	0	0	0	0	0
2099	ALL		638080	4271660	2.51E-07	1YrCancer	2.51E-07	0	0	0	0	0	0	0	0	0	0	0
2100	ALL		638120	4271660	1.92E-07	1YrCancer	1.92E-07	0	0	0	0	0	0	0	0	0	0	0
2101	ALL		638160	4271660	1.62E-07	1YrCancer	1.62E-07	0	0	0	0	0	0	0	0	0	0	0
2102	ALL		638200	4271660	1.43E-07	1YrCancer	1.43E-07	0	0	0	0	0	0	0	0	0	0	0
2103	ALL		638240	4271660	1.29E-07	1YrCancer	1.29E-07	0	0	0	0	0	0	0	0	0	0	0
2104	ALL		638280	4271660	1.19E-07	1YrCancer	1.19E-07	0	0	0	0	0	0	0	0	0	0	0
2105	ALL		637800	4271700	1.31E-07	1YrCancer	1.31E-07	0	0	0	0	0	0	0	0	0	0	0
2106	ALL		637840	4271700	1.42E-07	1YrCancer	1.42E-07	0	0	0	0	0	0	0	0	0	0	0
2107	ALL		637880	4271700	1.57E-07	1YrCancer	1.57E-07	0	0	0	0	0	0	0	0	0	0	0
2108	ALL		637920	4271700	1.82E-07	1YrCancer	1.82E-07	0	0	0	0	0	0	0	0	0	0	0
2109	ALL		637960	4271700	2.36E-07	1YrCancer	2.36E-07	0	0	0	0	0	0	0	0	0	0	0
2110	ALL		638000	4271700	4.51E-07	1YrCancer	4.51E-07	0	0	0	0	0	0	0	0	0	0	0
2111	ALL		638040	4271700	4.61E-07	1YrCancer	4.61E-07	0	0	0	0	0	0	0	0	0	0	0
2112	ALL		638080	4271700	2.48E-07	1YrCancer	2.48E-07	0	0	0	0	0	0	0	0	0	0	0
2113	ALL		638120	4271700	1.89E-07	1YrCancer	1.89E-07	0	0	0	0	0	0	0	0	0	0	0
2114	ALL		638160	4271700	1.60E-07	1YrCancer	1.60E-07	0	0	0	0	0	0	0	0	0	0	0

**Exported Risk Results - Sites 2-2 and 2-3

REC	GRP	NETID	X	Y	RISK_SUM	SCENARIO	INHAL_RIS	SOIL_RISK	DERMAL_R	MMILK_RI	WATER_RI	FISH_RISK	CROP_RISK	BEEF_RISK	DAIRY_RIS	PIG_RISK	CHICKEN_R	EGG_RISK
2115	ALL		638200	4271700	1.41E-07	1YrCancer	1.41E-07	0	0	0	0	0	0	0	0	0	0	0
2116	ALL		638240	4271700	1.27E-07	1YrCancer	1.27E-07	0	0	0	0	0	0	0	0	0	0	0
2117	ALL		638280	4271700	1.17E-07	1YrCancer	1.17E-07	0	0	0	0	0	0	0	0	0	0	0
2118	ALL		637800	4271740	1.29E-07	1YrCancer	1.29E-07	0	0	0	0	0	0	0	0	0	0	0
2119	ALL		637840	4271740	1.39E-07	1YrCancer	1.39E-07	0	0	0	0	0	0	0	0	0	0	0
2120	ALL		637880	4271740	1.55E-07	1YrCancer	1.55E-07	0	0	0	0	0	0	0	0	0	0	0
2121	ALL		637920	4271740	1.80E-07	1YrCancer	1.80E-07	0	0	0	0	0	0	0	0	0	0	0
2122	ALL		637960	4271740	2.35E-07	1YrCancer	2.35E-07	0	0	0	0	0	0	0	0	0	0	0
2123	ALL		638000	4271740	4.29E-07	1YrCancer	4.29E-07	0	0	0	0	0	0	0	0	0	0	0
2124	ALL		638040	4271740	4.50E-07	1YrCancer	4.50E-07	0	0	0	0	0	0	0	0	0	0	0
2125	ALL		638080	4271740	2.44E-07	1YrCancer	2.44E-07	0	0	0	0	0	0	0	0	0	0	0
2126	ALL		638120	4271740	1.87E-07	1YrCancer	1.87E-07	0	0	0	0	0	0	0	0	0	0	0
2127	ALL		638160	4271740	1.57E-07	1YrCancer	1.57E-07	0	0	0	0	0	0	0	0	0	0	0
2128	ALL		638200	4271740	1.39E-07	1YrCancer	1.39E-07	0	0	0	0	0	0	0	0	0	0	0
2129	ALL		638240	4271740	1.26E-07	1YrCancer	1.26E-07	0	0	0	0	0	0	0	0	0	0	0
2130	ALL		638280	4271740	1.15E-07	1YrCancer	1.15E-07	0	0	0	0	0	0	0	0	0	0	0
2131	ALL		637800	4271780	1.27E-07	1YrCancer	1.27E-07	0	0	0	0	0	0	0	0	0	0	0
2132	ALL		637840	4271780	1.37E-07	1YrCancer	1.37E-07	0	0	0	0	0	0	0	0	0	0	0
2133	ALL		637880	4271780	1.53E-07	1YrCancer	1.53E-07	0	0	0	0	0	0	0	0	0	0	0
2134	ALL		637920	4271780	1.79E-07	1YrCancer	1.79E-07	0	0	0	0	0	0	0	0	0	0	0
2135	ALL		637960	4271780	2.34E-07	1YrCancer	2.34E-07	0	0	0	0	0	0	0	0	0	0	0
2136	ALL		638000	4271780	4.26E-07	1YrCancer	4.26E-07	0	0	0	0	0	0	0	0	0	0	0
2137	ALL		638040	4271780	4.43E-07	1YrCancer	4.43E-07	0	0	0	0	0	0	0	0	0	0	0
2138	ALL		638080	4271780	2.41E-07	1YrCancer	2.41E-07	0	0	0	0	0	0	0	0	0	0	0
2139	ALL		638120	4271780	1.84E-07	1YrCancer	1.84E-07	0	0	0	0	0	0	0	0	0	0	0
2140	ALL		638160	4271780	1.55E-07	1YrCancer	1.55E-07	0	0	0	0	0	0	0	0	0	0	0
2141	ALL		638200	4271780	1.36E-07	1YrCancer	1.36E-07	0	0	0	0	0	0	0	0	0	0	0
2142	ALL		638240	4271780	1.24E-07	1YrCancer	1.24E-07	0	0	0	0	0	0	0	0	0	0	0
2143	ALL		638280	4271780	1.14E-07	1YrCancer	1.14E-07	0	0	0	0	0	0	0	0	0	0	0
2144	ALL		637800	4271820	1.25E-07	1YrCancer	1.25E-07	0	0	0	0	0	0	0	0	0	0	0
2145	ALL		637840	4271820	1.36E-07	1YrCancer	1.36E-07	0	0	0	0	0	0	0	0	0	0	0
2146	ALL		637880	4271820	1.51E-07	1YrCancer	1.51E-07	0	0	0	0	0	0	0	0	0	0	0
2147	ALL		637920	4271820	1.77E-07	1YrCancer	1.77E-07	0	0	0	0	0	0	0	0	0	0	0
2148	ALL		637960	4271820	2.34E-07	1YrCancer	2.34E-07	0	0	0	0	0	0	0	0	0	0	0
2149	ALL		638000	4271820	4.46E-07	1YrCancer	4.46E-07	0	0	0	0	0	0	0	0	0	0	0
2150	ALL		638040	4271820	4.34E-07	1YrCancer	4.34E-07	0	0	0	0	0	0	0	0	0	0	0
2151	ALL		638080	4271820	2.38E-07	1YrCancer	2.38E-07	0	0	0	0	0	0	0	0	0	0	0
2152	ALL		638120	4271820	1.82E-07	1YrCancer	1.82E-07	0	0	0	0	0	0	0	0	0	0	0
2153	ALL		638160	4271820	1.52E-07	1YrCancer	1.52E-07	0	0	0	0	0	0	0	0	0	0	0
2154	ALL		638200	4271820	1.35E-07	1YrCancer	1.35E-07	0	0	0	0	0	0	0	0	0	0	0
2155	ALL		638240	4271820	1.22E-07	1YrCancer	1.22E-07	0	0	0	0	0	0	0	0	0	0	0
2156	ALL		638280	4271820	1.12E-07	1YrCancer	1.12E-07	0	0	0	0	0	0	0	0	0	0	0
2157	ALL		637800	4271860	1.23E-07	1YrCancer	1.23E-07	0	0	0	0	0	0	0	0	0	0	0
2158	ALL		637840	4271860	1.34E-07	1YrCancer	1.34E-07	0	0	0	0	0	0	0	0	0	0	0
2159	ALL		637880	4271860	1.50E-07	1YrCancer	1.50E-07	0	0	0	0	0	0	0	0	0	0	0
2160	ALL		637920	4271860	1.76E-07	1YrCancer	1.76E-07	0	0	0	0	0	0	0	0	0	0	0

**Exported Risk Results - Sites 2-2 and 2-3

REC	GRP	NETID	X	Y	RISK_SUM	SCENARIO	INHAL_RIS	SOIL_RISK	DERMAL_R	MMILK_RI	WATER_RI	FISH_RISK	CROP_RISK	BEEF_RISK	DAIRY_RIS	PIG_RISK	CHICKEN_R	EGG_RISK
2161	ALL		637960	4271860	2.33E-07	1YrCancer	2.33E-07	0	0	0	0	0	0	0	0	0	0	0
2162	ALL		638000	4271860	4.19E-07	1YrCancer	4.19E-07	0	0	0	0	0	0	0	0	0	0	0
2163	ALL		638040	4271860	4.26E-07	1YrCancer	4.26E-07	0	0	0	0	0	0	0	0	0	0	0
2164	ALL		638080	4271860	2.35E-07	1YrCancer	2.35E-07	0	0	0	0	0	0	0	0	0	0	0
2165	ALL		638120	4271860	1.78E-07	1YrCancer	1.78E-07	0	0	0	0	0	0	0	0	0	0	0
2166	ALL		638160	4271860	1.50E-07	1YrCancer	1.50E-07	0	0	0	0	0	0	0	0	0	0	0
2167	ALL		638200	4271860	1.33E-07	1YrCancer	1.33E-07	0	0	0	0	0	0	0	0	0	0	0
2168	ALL		638240	4271860	1.20E-07	1YrCancer	1.20E-07	0	0	0	0	0	0	0	0	0	0	0
2169	ALL		638280	4271860	1.10E-07	1YrCancer	1.10E-07	0	0	0	0	0	0	0	0	0	0	0
2170	ALL		637800	4271860	1.23E-07	1YrCancer	1.23E-07	0	0	0	0	0	0	0	0	0	0	0
2171	ALL		637850	4271860	1.38E-07	1YrCancer	1.38E-07	0	0	0	0	0	0	0	0	0	0	0
2172	ALL		637900	4271860	1.61E-07	1YrCancer	1.61E-07	0	0	0	0	0	0	0	0	0	0	0
2173	ALL		637950	4271860	2.13E-07	1YrCancer	2.13E-07	0	0	0	0	0	0	0	0	0	0	0
2174	ALL		638000	4271860	4.19E-07	1YrCancer	4.19E-07	0	0	0	0	0	0	0	0	0	0	0
2175	ALL		638050	4271860	3.42E-07	1YrCancer	3.42E-07	0	0	0	0	0	0	0	0	0	0	0
2176	ALL		638100	4271860	2.01E-07	1YrCancer	2.01E-07	0	0	0	0	0	0	0	0	0	0	0
2177	ALL		638150	4271860	1.56E-07	1YrCancer	1.56E-07	0	0	0	0	0	0	0	0	0	0	0
2178	ALL		638200	4271860	1.33E-07	1YrCancer	1.33E-07	0	0	0	0	0	0	0	0	0	0	0
2179	ALL		638250	4271860	1.17E-07	1YrCancer	1.17E-07	0	0	0	0	0	0	0	0	0	0	0
2180	ALL		637800	4271910	1.22E-07	1YrCancer	1.22E-07	0	0	0	0	0	0	0	0	0	0	0
2181	ALL		637850	4271910	1.36E-07	1YrCancer	1.36E-07	0	0	0	0	0	0	0	0	0	0	0
2182	ALL		637900	4271910	1.59E-07	1YrCancer	1.59E-07	0	0	0	0	0	0	0	0	0	0	0
2183	ALL		637950	4271910	2.12E-07	1YrCancer	2.12E-07	0	0	0	0	0	0	0	0	0	0	0
2184	ALL		638000	4271910	4.16E-07	1YrCancer	4.16E-07	0	0	0	0	0	0	0	0	0	0	0
2185	ALL		638050	4271910	3.32E-07	1YrCancer	3.32E-07	0	0	0	0	0	0	0	0	0	0	0
2186	ALL		638100	4271910	1.98E-07	1YrCancer	1.98E-07	0	0	0	0	0	0	0	0	0	0	0
2187	ALL		638150	4271910	1.54E-07	1YrCancer	1.54E-07	0	0	0	0	0	0	0	0	0	0	0
2188	ALL		638200	4271910	1.30E-07	1YrCancer	1.30E-07	0	0	0	0	0	0	0	0	0	0	0
2189	ALL		638250	4271910	1.15E-07	1YrCancer	1.15E-07	0	0	0	0	0	0	0	0	0	0	0
2190	ALL		637800	4271960	1.20E-07	1YrCancer	1.20E-07	0	0	0	0	0	0	0	0	0	0	0
2191	ALL		637850	4271960	1.35E-07	1YrCancer	1.35E-07	0	0	0	0	0	0	0	0	0	0	0
2192	ALL		637900	4271960	1.59E-07	1YrCancer	1.59E-07	0	0	0	0	0	0	0	0	0	0	0
2193	ALL		637950	4271960	2.13E-07	1YrCancer	2.13E-07	0	0	0	0	0	0	0	0	0	0	0
2194	ALL		638000	4271960	4.36E-07	1YrCancer	4.36E-07	0	0	0	0	0	0	0	0	0	0	0
2195	ALL		638050	4271960	3.30E-07	1YrCancer	3.30E-07	0	0	0	0	0	0	0	0	0	0	0
2196	ALL		638100	4271960	1.96E-07	1YrCancer	1.96E-07	0	0	0	0	0	0	0	0	0	0	0
2197	ALL		638150	4271960	1.52E-07	1YrCancer	1.52E-07	0	0	0	0	0	0	0	0	0	0	0
2198	ALL		638200	4271960	1.28E-07	1YrCancer	1.28E-07	0	0	0	0	0	0	0	0	0	0	0
2199	ALL		638250	4271960	1.13E-07	1YrCancer	1.13E-07	0	0	0	0	0	0	0	0	0	0	0
2200	ALL		637800	4272010	1.21E-07	1YrCancer	1.21E-07	0	0	0	0	0	0	0	0	0	0	0
2201	ALL		637850	4272010	1.35E-07	1YrCancer	1.35E-07	0	0	0	0	0	0	0	0	0	0	0
2202	ALL		637900	4272010	1.59E-07	1YrCancer	1.59E-07	0	0	0	0	0	0	0	0	0	0	0
2203	ALL		637950	4272010	2.14E-07	1YrCancer	2.14E-07	0	0	0	0	0	0	0	0	0	0	0
2204	ALL		638000	4272010	4.47E-07	1YrCancer	4.47E-07	0	0	0	0	0	0	0	0	0	0	0
2205	ALL		638050	4272010	3.24E-07	1YrCancer	3.24E-07	0	0	0	0	0	0	0	0	0	0	0
2206	ALL		638100	4272010	1.93E-07	1YrCancer	1.93E-07	0	0	0	0	0	0	0	0	0	0	0

**Exported Risk Results - Sites 2-2 and 2-3

REC	GRP	NETID	X	Y	RISK_SUM	SCENARIO	INHAL_RIS	SOIL_RISK	DERMAL_R	MMILK_RI	WATER_RI	FISH_RISK	CROP_RISK	BEEF_RISK	DAIRY_RIS	PIG_RISK	CHICKEN_R	EGG_RISK
2207	ALL		638150	4272010	1.49E-07	1YrCancer	1.49E-07	0	0	0	0	0	0	0	0	0	0	0
2208	ALL		638200	4272010	1.26E-07	1YrCancer	1.26E-07	0	0	0	0	0	0	0	0	0	0	0
2209	ALL		638250	4272010	1.10E-07	1YrCancer	1.10E-07	0	0	0	0	0	0	0	0	0	0	0
2210	ALL		637800	4272060	1.21E-07	1YrCancer	1.21E-07	0	0	0	0	0	0	0	0	0	0	0
2211	ALL		637850	4272060	1.35E-07	1YrCancer	1.35E-07	0	0	0	0	0	0	0	0	0	0	0
2212	ALL		637900	4272060	1.59E-07	1YrCancer	1.59E-07	0	0	0	0	0	0	0	0	0	0	0
2213	ALL		637950	4272060	2.14E-07	1YrCancer	2.14E-07	0	0	0	0	0	0	0	0	0	0	0
2214	ALL		638000	4272060	4.57E-07	1YrCancer	4.57E-07	0	0	0	0	0	0	0	0	0	0	0
2215	ALL		638050	4272060	3.19E-07	1YrCancer	3.19E-07	0	0	0	0	0	0	0	0	0	0	0
2216	ALL		638100	4272060	1.90E-07	1YrCancer	1.90E-07	0	0	0	0	0	0	0	0	0	0	0
2217	ALL		638150	4272060	1.46E-07	1YrCancer	1.46E-07	0	0	0	0	0	0	0	0	0	0	0
2218	ALL		638200	4272060	1.23E-07	1YrCancer	1.23E-07	0	0	0	0	0	0	0	0	0	0	0
2219	ALL		638250	4272060	1.08E-07	1YrCancer	1.08E-07	0	0	0	0	0	0	0	0	0	0	0
2220	ALL		637800	4272110	1.23E-07	1YrCancer	1.23E-07	0	0	0	0	0	0	0	0	0	0	0
2221	ALL		637850	4272110	1.37E-07	1YrCancer	1.37E-07	0	0	0	0	0	0	0	0	0	0	0
2222	ALL		637900	4272110	1.60E-07	1YrCancer	1.60E-07	0	0	0	0	0	0	0	0	0	0	0
2223	ALL		637950	4272110	2.16E-07	1YrCancer	2.16E-07	0	0	0	0	0	0	0	0	0	0	0
2224	ALL		638000	4272110	4.25E-07	1YrCancer	4.25E-07	0	0	0	0	0	0	0	0	0	0	0
2225	ALL		638050	4272110	3.14E-07	1YrCancer	3.14E-07	0	0	0	0	0	0	0	0	0	0	0
2226	ALL		638100	4272110	1.87E-07	1YrCancer	1.87E-07	0	0	0	0	0	0	0	0	0	0	0
2227	ALL		638150	4272110	1.43E-07	1YrCancer	1.43E-07	0	0	0	0	0	0	0	0	0	0	0
2228	ALL		638200	4272110	1.20E-07	1YrCancer	1.20E-07	0	0	0	0	0	0	0	0	0	0	0
2229	ALL		638250	4272110	1.06E-07	1YrCancer	1.06E-07	0	0	0	0	0	0	0	0	0	0	0
2230	ALL		637800	4272160	1.26E-07	1YrCancer	1.26E-07	0	0	0	0	0	0	0	0	0	0	0
2231	ALL		637850	4272160	1.39E-07	1YrCancer	1.39E-07	0	0	0	0	0	0	0	0	0	0	0
2232	ALL		637900	4272160	1.63E-07	1YrCancer	1.63E-07	0	0	0	0	0	0	0	0	0	0	0
2233	ALL		637950	4272160	2.18E-07	1YrCancer	2.18E-07	0	0	0	0	0	0	0	0	0	0	0
2234	ALL		638000	4272160	4.34E-07	1YrCancer	4.34E-07	0	0	0	0	0	0	0	0	0	0	0
2235	ALL		638050	4272160	3.08E-07	1YrCancer	3.08E-07	0	0	0	0	0	0	0	0	0	0	0
2236	ALL		638100	4272160	1.83E-07	1YrCancer	1.83E-07	0	0	0	0	0	0	0	0	0	0	0
2237	ALL		638150	4272160	1.40E-07	1YrCancer	1.40E-07	0	0	0	0	0	0	0	0	0	0	0
2238	ALL		638200	4272160	1.17E-07	1YrCancer	1.17E-07	0	0	0	0	0	0	0	0	0	0	0
2239	ALL		638250	4272160	1.03E-07	1YrCancer	1.03E-07	0	0	0	0	0	0	0	0	0	0	0
2240	ALL		637800	4272210	1.32E-07	1YrCancer	1.32E-07	0	0	0	0	0	0	0	0	0	0	0
2241	ALL		637850	4272210	1.45E-07	1YrCancer	1.45E-07	0	0	0	0	0	0	0	0	0	0	0
2242	ALL		637900	4272210	1.67E-07	1YrCancer	1.67E-07	0	0	0	0	0	0	0	0	0	0	0
2243	ALL		637950	4272210	2.22E-07	1YrCancer	2.22E-07	0	0	0	0	0	0	0	0	0	0	0
2244	ALL		638000	4272210	3.80E-07	1YrCancer	3.80E-07	0	0	0	0	0	0	0	0	0	0	0
2245	ALL		638050	4272210	3.03E-07	1YrCancer	3.03E-07	0	0	0	0	0	0	0	0	0	0	0
2246	ALL		638100	4272210	1.79E-07	1YrCancer	1.79E-07	0	0	0	0	0	0	0	0	0	0	0
2247	ALL		638150	4272210	1.37E-07	1YrCancer	1.37E-07	0	0	0	0	0	0	0	0	0	0	0
2248	ALL		638200	4272210	1.15E-07	1YrCancer	1.15E-07	0	0	0	0	0	0	0	0	0	0	0
2249	ALL		638250	4272210	1.01E-07	1YrCancer	1.01E-07	0	0	0	0	0	0	0	0	0	0	0
2250	ALL		637800	4272260	1.45E-07	1YrCancer	1.45E-07	0	0	0	0	0	0	0	0	0	0	0
2251	ALL		637850	4272260	1.56E-07	1YrCancer	1.56E-07	0	0	0	0	0	0	0	0	0	0	0
2252	ALL		637900	4272260	1.77E-07	1YrCancer	1.77E-07	0	0	0	0	0	0	0	0	0	0	0

**Exported Risk Results - Sites 2-2 and 2-3

REC	GRP	NETID	X	Y	RISK_SUM	SCENARIO	INHAL_RIS	SOIL_RISK	DERMAL_R	MMILK_RI	WATER_RI	FISH_RISK	CROP_RISK	BEEF_RISK	DAIRY_RIS	PIG_RISK	CHICKEN_R	EGG_RISK
2253	ALL		637950	4272260	2.30E-07	1YrCancer	2.30E-07	0	0	0	0	0	0	0	0	0	0	0
2254	ALL		638000	4272260	3.88E-07	1YrCancer	3.88E-07	0	0	0	0	0	0	0	0	0	0	0
2255	ALL		638050	4272260	2.96E-07	1YrCancer	2.96E-07	0	0	0	0	0	0	0	0	0	0	0
2256	ALL		638100	4272260	1.74E-07	1YrCancer	1.74E-07	0	0	0	0	0	0	0	0	0	0	0
2257	ALL		638150	4272260	1.33E-07	1YrCancer	1.33E-07	0	0	0	0	0	0	0	0	0	0	0
2258	ALL		638200	4272260	1.11E-07	1YrCancer	1.11E-07	0	0	0	0	0	0	0	0	0	0	0
2259	ALL		638250	4272260	9.82E-08	1YrCancer	9.82E-08	0	0	0	0	0	0	0	0	0	0	0
2260	ALL		637800	4272310	1.77E-07	1YrCancer	1.77E-07	0	0	0	0	0	0	0	0	0	0	0
2261	ALL		637850	4272310	1.87E-07	1YrCancer	1.87E-07	0	0	0	0	0	0	0	0	0	0	0
2262	ALL		637900	4272310	2.06E-07	1YrCancer	2.06E-07	0	0	0	0	0	0	0	0	0	0	0
2263	ALL		637950	4272310	2.55E-07	1YrCancer	2.55E-07	0	0	0	0	0	0	0	0	0	0	0
2264	ALL		638000	4272310	4.02E-07	1YrCancer	4.02E-07	0	0	0	0	0	0	0	0	0	0	0
2265	ALL		638050	4272310	2.85E-07	1YrCancer	2.85E-07	0	0	0	0	0	0	0	0	0	0	0
2266	ALL		638100	4272310	1.67E-07	1YrCancer	1.67E-07	0	0	0	0	0	0	0	0	0	0	0
2267	ALL		638150	4272310	1.28E-07	1YrCancer	1.28E-07	0	0	0	0	0	0	0	0	0	0	0
2268	ALL		638200	4272310	1.08E-07	1YrCancer	1.08E-07	0	0	0	0	0	0	0	0	0	0	0
2269	ALL		638250	4272310	9.55E-08	1YrCancer	9.55E-08	0	0	0	0	0	0	0	0	0	0	0
2270	ALL		637800	4272360	2.20E-07	1YrCancer	2.20E-07	0	0	0	0	0	0	0	0	0	0	0
2271	ALL		637850	4272360	2.29E-07	1YrCancer	2.29E-07	0	0	0	0	0	0	0	0	0	0	0
2272	ALL		637900	4272360	2.45E-07	1YrCancer	2.45E-07	0	0	0	0	0	0	0	0	0	0	0
2273	ALL		637950	4272360	2.84E-07	1YrCancer	2.84E-07	0	0	0	0	0	0	0	0	0	0	0
2274	ALL		638000	4272360	3.87E-07	1YrCancer	3.87E-07	0	0	0	0	0	0	0	0	0	0	0
2275	ALL		638050	4272360	2.59E-07	1YrCancer	2.59E-07	0	0	0	0	0	0	0	0	0	0	0
2276	ALL		638100	4272360	1.58E-07	1YrCancer	1.58E-07	0	0	0	0	0	0	0	0	0	0	0
2277	ALL		638150	4272360	1.23E-07	1YrCancer	1.23E-07	0	0	0	0	0	0	0	0	0	0	0
2278	ALL		638200	4272360	1.05E-07	1YrCancer	1.05E-07	0	0	0	0	0	0	0	0	0	0	0
2279	ALL		638250	4272360	9.30E-08	1YrCancer	9.30E-08	0	0	0	0	0	0	0	0	0	0	0
2280	ALL		637800	4272410	3.41E-07	1YrCancer	3.41E-07	0	0	0	0	0	0	0	0	0	0	0
2281	ALL		637850	4272410	3.47E-07	1YrCancer	3.47E-07	0	0	0	0	0	0	0	0	0	0	0
2282	ALL		637900	4272410	3.56E-07	1YrCancer	3.56E-07	0	0	0	0	0	0	0	0	0	0	0
2283	ALL		637950	4272410	3.74E-07	1YrCancer	3.74E-07	0	0	0	0	0	0	0	0	0	0	0
2284	ALL		638000	4272410	3.65E-07	1YrCancer	3.65E-07	0	0	0	0	0	0	0	0	0	0	0
2285	ALL		638050	4272410	2.18E-07	1YrCancer	2.18E-07	0	0	0	0	0	0	0	0	0	0	0
2286	ALL		638100	4272410	1.47E-07	1YrCancer	1.47E-07	0	0	0	0	0	0	0	0	0	0	0
2287	ALL		638150	4272410	1.18E-07	1YrCancer	1.18E-07	0	0	0	0	0	0	0	0	0	0	0
2288	ALL		638200	4272410	1.01E-07	1YrCancer	1.01E-07	0	0	0	0	0	0	0	0	0	0	0
2289	ALL		638250	4272410	9.06E-08	1YrCancer	9.06E-08	0	0	0	0	0	0	0	0	0	0	0
2290	ALL		637800	4272460	2.28E-07	1YrCancer	2.28E-07	0	0	0	0	0	0	0	0	0	0	0
2291	ALL		637850	4272460	2.32E-07	1YrCancer	2.32E-07	0	0	0	0	0	0	0	0	0	0	0
2292	ALL		637900	4272460	2.36E-07	1YrCancer	2.36E-07	0	0	0	0	0	0	0	0	0	0	0
2293	ALL		637950	4272460	2.38E-07	1YrCancer	2.38E-07	0	0	0	0	0	0	0	0	0	0	0
2294	ALL		638000	4272460	2.20E-07	1YrCancer	2.20E-07	0	0	0	0	0	0	0	0	0	0	0
2295	ALL		638050	4272460	1.77E-07	1YrCancer	1.77E-07	0	0	0	0	0	0	0	0	0	0	0
2296	ALL		638100	4272460	1.37E-07	1YrCancer	1.37E-07	0	0	0	0	0	0	0	0	0	0	0
2297	ALL		638150	4272460	1.13E-07	1YrCancer	1.13E-07	0	0	0	0	0	0	0	0	0	0	0
2298	ALL		638200	4272460	9.81E-08	1YrCancer	9.81E-08	0	0	0	0	0	0	0	0	0	0	0

**Exported Risk Results - Sites 2-2 and 2-3

REC	GRP	NETID	X	Y	RISK_SUM	SCENARIO	INHAL_RIS	SOIL_RISK	DERMAL_R	MMILK_RI	WATER_RI	FISH_RISK	CROP_RISK	BEEF_RISK	DAIRY_RIS	PIG_RISK	CHICKEN_R	EGG_RISK
2299	ALL		638250	4272460	8.82E-08	1YrCancer	8.82E-08	0	0	0	0	0	0	0	0	0	0	0
2300	ALL		637800	4272510	1.80E-07	1YrCancer	1.80E-07	0	0	0	0	0	0	0	0	0	0	0
2301	ALL		637850	4272510	1.85E-07	1YrCancer	1.85E-07	0	0	0	0	0	0	0	0	0	0	0
2302	ALL		637900	4272510	1.85E-07	1YrCancer	1.85E-07	0	0	0	0	0	0	0	0	0	0	0
2303	ALL		637950	4272510	1.81E-07	1YrCancer	1.81E-07	0	0	0	0	0	0	0	0	0	0	0
2304	ALL		638000	4272510	1.68E-07	1YrCancer	1.68E-07	0	0	0	0	0	0	0	0	0	0	0
2305	ALL		638050	4272510	1.48E-07	1YrCancer	1.48E-07	0	0	0	0	0	0	0	0	0	0	0
2306	ALL		638100	4272510	1.25E-07	1YrCancer	1.25E-07	0	0	0	0	0	0	0	0	0	0	0
2307	ALL		638150	4272510	1.07E-07	1YrCancer	1.07E-07	0	0	0	0	0	0	0	0	0	0	0
2308	ALL		638200	4272510	9.46E-08	1YrCancer	9.46E-08	0	0	0	0	0	0	0	0	0	0	0
2309	ALL		638250	4272510	8.54E-08	1YrCancer	8.54E-08	0	0	0	0	0	0	0	0	0	0	0
2310	ALL		637800	4272560	1.59E-07	1YrCancer	1.59E-07	0	0	0	0	0	0	0	0	0	0	0
2311	ALL		637850	4272560	1.58E-07	1YrCancer	1.58E-07	0	0	0	0	0	0	0	0	0	0	0
2312	ALL		637900	4272560	1.55E-07	1YrCancer	1.55E-07	0	0	0	0	0	0	0	0	0	0	0
2313	ALL		637950	4272560	1.50E-07	1YrCancer	1.50E-07	0	0	0	0	0	0	0	0	0	0	0
2314	ALL		638000	4272560	1.40E-07	1YrCancer	1.40E-07	0	0	0	0	0	0	0	0	0	0	0
2315	ALL		638050	4272560	1.28E-07	1YrCancer	1.28E-07	0	0	0	0	0	0	0	0	0	0	0
2316	ALL		638100	4272560	1.15E-07	1YrCancer	1.15E-07	0	0	0	0	0	0	0	0	0	0	0
2317	ALL		638150	4272560	1.02E-07	1YrCancer	1.02E-07	0	0	0	0	0	0	0	0	0	0	0
2318	ALL		637800	4272610	1.44E-07	1YrCancer	1.44E-07	0	0	0	0	0	0	0	0	0	0	0
2319	ALL		637850	4272610	1.40E-07	1YrCancer	1.40E-07	0	0	0	0	0	0	0	0	0	0	0
2320	ALL		637900	4272610	1.35E-07	1YrCancer	1.35E-07	0	0	0	0	0	0	0	0	0	0	0
2321	ALL		637950	4272610	1.30E-07	1YrCancer	1.30E-07	0	0	0	0	0	0	0	0	0	0	0
2322	ALL		638000	4272610	1.22E-07	1YrCancer	1.22E-07	0	0	0	0	0	0	0	0	0	0	0
2323	ALL		638050	4272610	1.13E-07	1YrCancer	1.13E-07	0	0	0	0	0	0	0	0	0	0	0
2324	ALL		638100	4272610	1.05E-07	1YrCancer	1.05E-07	0	0	0	0	0	0	0	0	0	0	0
2325	ALL		638150	4272610	9.54E-08	1YrCancer	9.54E-08	0	0	0	0	0	0	0	0	0	0	0
2326	ALL		637800	4272660	1.33E-07	1YrCancer	1.33E-07	0	0	0	0	0	0	0	0	0	0	0
2327	ALL		637850	4272660	1.27E-07	1YrCancer	1.27E-07	0	0	0	0	0	0	0	0	0	0	0
2328	ALL		637900	4272660	1.22E-07	1YrCancer	1.22E-07	0	0	0	0	0	0	0	0	0	0	0
2329	ALL		637800	4272710	1.24E-07	1YrCancer	1.24E-07	0	0	0	0	0	0	0	0	0	0	0
2330	ALL		637850	4272710	1.17E-07	1YrCancer	1.17E-07	0	0	0	0	0	0	0	0	0	0	0
2331	ALL		637900	4272710	1.11E-07	1YrCancer	1.11E-07	0	0	0	0	0	0	0	0	0	0	0
2332	ALL		637800	4272760	1.18E-07	1YrCancer	1.18E-07	0	0	0	0	0	0	0	0	0	0	0
2333	ALL		637850	4272760	1.10E-07	1YrCancer	1.10E-07	0	0	0	0	0	0	0	0	0	0	0
2334	ALL		637900	4272760	1.04E-07	1YrCancer	1.04E-07	0	0	0	0	0	0	0	0	0	0	0
2335	ALL		637800	4272810	1.12E-07	1YrCancer	1.12E-07	0	0	0	0	0	0	0	0	0	0	0
2336	ALL		637850	4272810	1.03E-07	1YrCancer	1.03E-07	0	0	0	0	0	0	0	0	0	0	0
2337	ALL		637900	4272810	9.72E-08	1YrCancer	9.72E-08	0	0	0	0	0	0	0	0	0	0	0
2338	ALL		637800	4272860	1.07E-07	1YrCancer	1.07E-07	0	0	0	0	0	0	0	0	0	0	0
2339	ALL		637850	4272860	9.81E-08	1YrCancer	9.81E-08	0	0	0	0	0	0	0	0	0	0	0
2340	ALL		637900	4272860	9.16E-08	1YrCancer	9.16E-08	0	0	0	0	0	0	0	0	0	0	0
2341	ALL		637800	4272910	1.03E-07	1YrCancer	1.03E-07	0	0	0	0	0	0	0	0	0	0	0
2342	ALL		637850	4272910	9.42E-08	1YrCancer	9.42E-08	0	0	0	0	0	0	0	0	0	0	0
2343	ALL		637900	4272910	8.77E-08	1YrCancer	8.77E-08	0	0	0	0	0	0	0	0	0	0	0
2344	ALL		637800	4272960	9.96E-08	1YrCancer	9.96E-08	0	0	0	0	0	0	0	0	0	0	0

**Exported Risk Results - Sites 2-2 and 2-3

REC	GRP	NETID	X	Y	RISK_SUM	SCENARIO	INHAL_RIS	SOIL_RISK	DERMAL_R	MMILK_RI	WATER_RI	FISH_RISK	CROP_RISK	BEEF_RISK	DAIRY_RIS	PIG_RISK	CHICKEN_R	EGG_RISK
2345	ALL		637850	4272960	9.04E-08	1YrCancer	9.04E-08	0	0	0	0	0	0	0	0	0	0	0
2346	ALL		637900	4272960	8.39E-08	1YrCancer	8.39E-08	0	0	0	0	0	0	0	0	0	0	0
2347	ALL		637800	4273010	9.59E-08	1YrCancer	9.59E-08	0	0	0	0	0	0	0	0	0	0	0
2348	ALL		637850	4273010	8.70E-08	1YrCancer	8.70E-08	0	0	0	0	0	0	0	0	0	0	0
2349	ALL		638370	4269975	2.48E-07	1YrCancer	2.48E-07	0	0	0	0	0	0	0	0	0	0	0
2350	ALL		638420	4269975	2.74E-07	1YrCancer	2.74E-07	0	0	0	0	0	0	0	0	0	0	0
2351	ALL		638470	4269975	3.12E-07	1YrCancer	3.12E-07	0	0	0	0	0	0	0	0	0	0	0
2352	ALL		638520	4269975	3.85E-07	1YrCancer	3.85E-07	0	0	0	0	0	0	0	0	0	0	0
2353	ALL		638570	4269975	6.39E-07	1YrCancer	6.39E-07	0	0	0	0	0	0	0	0	0	0	0
2354	ALL		638620	4269975	8.89E-07	1YrCancer	8.89E-07	0	0	0	0	0	0	0	0	0	0	0
2355	ALL		638670	4269975	4.41E-07	1YrCancer	4.41E-07	0	0	0	0	0	0	0	0	0	0	0
2356	ALL		638720	4269975	3.54E-07	1YrCancer	3.54E-07	0	0	0	0	0	0	0	0	0	0	0
2357	ALL		638770	4269975	3.17E-07	1YrCancer	3.17E-07	0	0	0	0	0	0	0	0	0	0	0
2358	ALL		638820	4269975	2.97E-07	1YrCancer	2.97E-07	0	0	0	0	0	0	0	0	0	0	0
2359	ALL		638870	4269975	2.91E-07	1YrCancer	2.91E-07	0	0	0	0	0	0	0	0	0	0	0
2360	ALL		638920	4269975	3.12E-07	1YrCancer	3.12E-07	0	0	0	0	0	0	0	0	0	0	0
2361	ALL		638970	4269975	3.48E-07	1YrCancer	3.48E-07	0	0	0	0	0	0	0	0	0	0	0
2362	ALL		639020	4269975	2.69E-07	1YrCancer	2.69E-07	0	0	0	0	0	0	0	0	0	0	0
2363	ALL		639070	4269975	1.88E-07	1YrCancer	1.88E-07	0	0	0	0	0	0	0	0	0	0	0
2364	ALL		639120	4269975	1.50E-07	1YrCancer	1.50E-07	0	0	0	0	0	0	0	0	0	0	0
2365	ALL		639170	4269975	1.25E-07	1YrCancer	1.25E-07	0	0	0	0	0	0	0	0	0	0	0
2366	ALL		639220	4269975	1.08E-07	1YrCancer	1.08E-07	0	0	0	0	0	0	0	0	0	0	0
2367	ALL		639270	4269975	9.47E-08	1YrCancer	9.47E-08	0	0	0	0	0	0	0	0	0	0	0
2368	ALL		638370	4270025	2.37E-07	1YrCancer	2.37E-07	0	0	0	0	0	0	0	0	0	0	0
2369	ALL		638420	4270025	2.61E-07	1YrCancer	2.61E-07	0	0	0	0	0	0	0	0	0	0	0
2370	ALL		638470	4270025	2.98E-07	1YrCancer	2.98E-07	0	0	0	0	0	0	0	0	0	0	0
2371	ALL		638520	4270025	3.68E-07	1YrCancer	3.68E-07	0	0	0	0	0	0	0	0	0	0	0
2372	ALL		638570	4270025	6.23E-07	1YrCancer	6.23E-07	0	0	0	0	0	0	0	0	0	0	0
2373	ALL		638620	4270025	8.64E-07	1YrCancer	8.64E-07	0	0	0	0	0	0	0	0	0	0	0
2374	ALL		638670	4270025	4.20E-07	1YrCancer	4.20E-07	0	0	0	0	0	0	0	0	0	0	0
2375	ALL		638720	4270025	3.33E-07	1YrCancer	3.33E-07	0	0	0	0	0	0	0	0	0	0	0
2376	ALL		638770	4270025	2.97E-07	1YrCancer	2.97E-07	0	0	0	0	0	0	0	0	0	0	0
2377	ALL		638820	4270025	2.78E-07	1YrCancer	2.78E-07	0	0	0	0	0	0	0	0	0	0	0
2378	ALL		638870	4270025	2.69E-07	1YrCancer	2.69E-07	0	0	0	0	0	0	0	0	0	0	0
2379	ALL		638920	4270025	2.72E-07	1YrCancer	2.72E-07	0	0	0	0	0	0	0	0	0	0	0
2380	ALL		638970	4270025	2.91E-07	1YrCancer	2.91E-07	0	0	0	0	0	0	0	0	0	0	0
2381	ALL		639020	4270025	3.62E-07	1YrCancer	3.62E-07	0	0	0	0	0	0	0	0	0	0	0
2382	ALL		639070	4270025	2.29E-07	1YrCancer	2.29E-07	0	0	0	0	0	0	0	0	0	0	0
2383	ALL		639120	4270025	1.66E-07	1YrCancer	1.66E-07	0	0	0	0	0	0	0	0	0	0	0
2384	ALL		639170	4270025	1.29E-07	1YrCancer	1.29E-07	0	0	0	0	0	0	0	0	0	0	0
2385	ALL		639220	4270025	1.08E-07	1YrCancer	1.08E-07	0	0	0	0	0	0	0	0	0	0	0
2386	ALL		639270	4270025	9.44E-08	1YrCancer	9.44E-08	0	0	0	0	0	0	0	0	0	0	0
2387	ALL		638370	4270075	2.28E-07	1YrCancer	2.28E-07	0	0	0	0	0	0	0	0	0	0	0
2388	ALL		638420	4270075	2.51E-07	1YrCancer	2.51E-07	0	0	0	0	0	0	0	0	0	0	0
2389	ALL		638470	4270075	2.85E-07	1YrCancer	2.85E-07	0	0	0	0	0	0	0	0	0	0	0
2390	ALL		638520	4270075	3.55E-07	1YrCancer	3.55E-07	0	0	0	0	0	0	0	0	0	0	0

**Exported Risk Results - Sites 2-2 and 2-3

REC	GRP	NETID	X	Y	RISK_SUM	SCENARIO	INHAL_RIS	SOIL_RISK	DERMAL_R	MMILK_RI	WATER_RI	FISH_RISK	CROP_RISK	BEEF_RISK	DAIRY_RIS	PIG_RISK	CHICKEN_R	EGG_RISK
2391	ALL		638570	4270075	6.09E-07	1YrCancer	6.09E-07	0	0	0	0	0	0	0	0	0	0	0
2392	ALL		638620	4270075	8.42E-07	1YrCancer	8.42E-07	0	0	0	0	0	0	0	0	0	0	0
2393	ALL		638670	4270075	4.01E-07	1YrCancer	4.01E-07	0	0	0	0	0	0	0	0	0	0	0
2394	ALL		638720	4270075	3.16E-07	1YrCancer	3.16E-07	0	0	0	0	0	0	0	0	0	0	0
2395	ALL		638770	4270075	2.81E-07	1YrCancer	2.81E-07	0	0	0	0	0	0	0	0	0	0	0
2396	ALL		638820	4270075	2.63E-07	1YrCancer	2.63E-07	0	0	0	0	0	0	0	0	0	0	0
2397	ALL		638870	4270075	2.53E-07	1YrCancer	2.53E-07	0	0	0	0	0	0	0	0	0	0	0
2398	ALL		638920	4270075	2.50E-07	1YrCancer	2.50E-07	0	0	0	0	0	0	0	0	0	0	0
2399	ALL		638970	4270075	2.53E-07	1YrCancer	2.53E-07	0	0	0	0	0	0	0	0	0	0	0
2400	ALL		639020	4270075	2.67E-07	1YrCancer	2.67E-07	0	0	0	0	0	0	0	0	0	0	0
2401	ALL		639070	4270075	3.02E-07	1YrCancer	3.02E-07	0	0	0	0	0	0	0	0	0	0	0
2402	ALL		639120	4270075	2.15E-07	1YrCancer	2.15E-07	0	0	0	0	0	0	0	0	0	0	0
2403	ALL		639170	4270075	1.34E-07	1YrCancer	1.34E-07	0	0	0	0	0	0	0	0	0	0	0
2404	ALL		639220	4270075	1.08E-07	1YrCancer	1.08E-07	0	0	0	0	0	0	0	0	0	0	0
2405	ALL		639270	4270075	9.39E-08	1YrCancer	9.39E-08	0	0	0	0	0	0	0	0	0	0	0
2406	ALL		638370	4270125	2.21E-07	1YrCancer	2.21E-07	0	0	0	0	0	0	0	0	0	0	0
2407	ALL		638420	4270125	2.41E-07	1YrCancer	2.41E-07	0	0	0	0	0	0	0	0	0	0	0
2408	ALL		638470	4270125	2.74E-07	1YrCancer	2.74E-07	0	0	0	0	0	0	0	0	0	0	0
2409	ALL		638520	4270125	3.42E-07	1YrCancer	3.42E-07	0	0	0	0	0	0	0	0	0	0	0
2410	ALL		638570	4270125	5.97E-07	1YrCancer	5.97E-07	0	0	0	0	0	0	0	0	0	0	0
2411	ALL		638620	4270125	8.19E-07	1YrCancer	8.19E-07	0	0	0	0	0	0	0	0	0	0	0
2412	ALL		638670	4270125	3.84E-07	1YrCancer	3.84E-07	0	0	0	0	0	0	0	0	0	0	0
2413	ALL		638720	4270125	3.03E-07	1YrCancer	3.03E-07	0	0	0	0	0	0	0	0	0	0	0
2414	ALL		638770	4270125	2.71E-07	1YrCancer	2.71E-07	0	0	0	0	0	0	0	0	0	0	0
2415	ALL		638820	4270125	2.55E-07	1YrCancer	2.55E-07	0	0	0	0	0	0	0	0	0	0	0
2416	ALL		638870	4270125	2.46E-07	1YrCancer	2.46E-07	0	0	0	0	0	0	0	0	0	0	0
2417	ALL		638920	4270125	2.44E-07	1YrCancer	2.44E-07	0	0	0	0	0	0	0	0	0	0	0
2418	ALL		638970	4270125	2.47E-07	1YrCancer	2.47E-07	0	0	0	0	0	0	0	0	0	0	0
2419	ALL		639020	4270125	2.57E-07	1YrCancer	2.57E-07	0	0	0	0	0	0	0	0	0	0	0
2420	ALL		639070	4270125	2.89E-07	1YrCancer	2.89E-07	0	0	0	0	0	0	0	0	0	0	0
2421	ALL		639120	4270125	2.75E-07	1YrCancer	2.75E-07	0	0	0	0	0	0	0	0	0	0	0
2422	ALL		639170	4270125	1.37E-07	1YrCancer	1.37E-07	0	0	0	0	0	0	0	0	0	0	0
2423	ALL		639220	4270125	1.08E-07	1YrCancer	1.08E-07	0	0	0	0	0	0	0	0	0	0	0
2424	ALL		639270	4270125	9.31E-08	1YrCancer	9.31E-08	0	0	0	0	0	0	0	0	0	0	0
2425	ALL		639320	4270125	8.29E-08	1YrCancer	8.29E-08	0	0	0	0	0	0	0	0	0	0	0
2426	ALL		639370	4270125	7.48E-08	1YrCancer	7.48E-08	0	0	0	0	0	0	0	0	0	0	0
2427	ALL		638370	4270175	2.14E-07	1YrCancer	2.14E-07	0	0	0	0	0	0	0	0	0	0	0
2428	ALL		638420	4270175	2.33E-07	1YrCancer	2.33E-07	0	0	0	0	0	0	0	0	0	0	0
2429	ALL		638470	4270175	2.65E-07	1YrCancer	2.65E-07	0	0	0	0	0	0	0	0	0	0	0
2430	ALL		638520	4270175	3.31E-07	1YrCancer	3.31E-07	0	0	0	0	0	0	0	0	0	0	0
2431	ALL		638570	4270175	5.83E-07	1YrCancer	5.83E-07	0	0	0	0	0	0	0	0	0	0	0
2432	ALL		638620	4270175	7.91E-07	1YrCancer	7.91E-07	0	0	0	0	0	0	0	0	0	0	0
2433	ALL		638670	4270175	3.74E-07	1YrCancer	3.74E-07	0	0	0	0	0	0	0	0	0	0	0
2434	ALL		638720	4270175	2.99E-07	1YrCancer	2.99E-07	0	0	0	0	0	0	0	0	0	0	0
2435	ALL		638770	4270175	2.73E-07	1YrCancer	2.73E-07	0	0	0	0	0	0	0	0	0	0	0
2436	ALL		638820	4270175	2.66E-07	1YrCancer	2.66E-07	0	0	0	0	0	0	0	0	0	0	0

**Exported Risk Results - Sites 2-2 and 2-3

REC	GRP	NETID	X	Y	RISK_SUM	SCENARIO	INHAL_RIS	SOIL_RISK	DERMAL_R	MMILK_RI	WATER_RI	FISH_RISK	CROP_RISK	BEEF_RISK	DAIRY_RIS	PIG_RISK	CHICKEN_R	EGG_RISK
2437	ALL		638870	4270175	2.73E-07	1YrCancer	2.73E-07	0	0	0	0	0	0	0	0	0	0	0
2438	ALL		638920	4270175	2.74E-07	1YrCancer	2.74E-07	0	0	0	0	0	0	0	0	0	0	0
2439	ALL		638970	4270175	2.54E-07	1YrCancer	2.54E-07	0	0	0	0	0	0	0	0	0	0	0
2440	ALL		639020	4270175	2.56E-07	1YrCancer	2.56E-07	0	0	0	0	0	0	0	0	0	0	0
2441	ALL		639070	4270175	3.22E-07	1YrCancer	3.22E-07	0	0	0	0	0	0	0	0	0	0	0
2442	ALL		639120	4270175	2.31E-07	1YrCancer	2.31E-07	0	0	0	0	0	0	0	0	0	0	0
2443	ALL		639170	4270175	1.39E-07	1YrCancer	1.39E-07	0	0	0	0	0	0	0	0	0	0	0
2444	ALL		639220	4270175	1.08E-07	1YrCancer	1.08E-07	0	0	0	0	0	0	0	0	0	0	0
2445	ALL		639270	4270175	9.25E-08	1YrCancer	9.25E-08	0	0	0	0	0	0	0	0	0	0	0
2446	ALL		639320	4270175	8.28E-08	1YrCancer	8.28E-08	0	0	0	0	0	0	0	0	0	0	0
2447	ALL		639370	4270175	7.48E-08	1YrCancer	7.48E-08	0	0	0	0	0	0	0	0	0	0	0
2448	ALL		638370	4270225	2.09E-07	1YrCancer	2.09E-07	0	0	0	0	0	0	0	0	0	0	0
2449	ALL		638420	4270225	2.27E-07	1YrCancer	2.27E-07	0	0	0	0	0	0	0	0	0	0	0
2450	ALL		638470	4270225	2.58E-07	1YrCancer	2.58E-07	0	0	0	0	0	0	0	0	0	0	0
2451	ALL		638520	4270225	3.24E-07	1YrCancer	3.24E-07	0	0	0	0	0	0	0	0	0	0	0
2452	ALL		638570	4270225	5.70E-07	1YrCancer	5.70E-07	0	0	0	0	0	0	0	0	0	0	0
2453	ALL		638620	4270225	6.67E-07	1YrCancer	6.67E-07	0	0	0	0	0	0	0	0	0	0	0
2454	ALL		638670	4270225	3.65E-07	1YrCancer	3.65E-07	0	0	0	0	0	0	0	0	0	0	0
2455	ALL		638720	4270225	3.03E-07	1YrCancer	3.03E-07	0	0	0	0	0	0	0	0	0	0	0
2456	ALL		638770	4270225	2.83E-07	1YrCancer	2.83E-07	0	0	0	0	0	0	0	0	0	0	0
2457	ALL		638820	4270225	2.75E-07	1YrCancer	2.75E-07	0	0	0	0	0	0	0	0	0	0	0
2458	ALL		638870	4270225	3.44E-07	1YrCancer	3.44E-07	0	0	0	0	0	0	0	0	0	0	0
2459	ALL		638920	4270225	2.98E-07	1YrCancer	2.98E-07	0	0	0	0	0	0	0	0	0	0	0
2460	ALL		638970	4270225	2.68E-07	1YrCancer	2.68E-07	0	0	0	0	0	0	0	0	0	0	0
2461	ALL		639020	4270225	2.44E-07	1YrCancer	2.44E-07	0	0	0	0	0	0	0	0	0	0	0
2462	ALL		639070	4270225	2.18E-07	1YrCancer	2.18E-07	0	0	0	0	0	0	0	0	0	0	0
2463	ALL		639120	4270225	1.80E-07	1YrCancer	1.80E-07	0	0	0	0	0	0	0	0	0	0	0
2464	ALL		639170	4270225	1.37E-07	1YrCancer	1.37E-07	0	0	0	0	0	0	0	0	0	0	0
2465	ALL		639220	4270225	1.09E-07	1YrCancer	1.09E-07	0	0	0	0	0	0	0	0	0	0	0
2466	ALL		639270	4270225	9.30E-08	1YrCancer	9.30E-08	0	0	0	0	0	0	0	0	0	0	0
2467	ALL		639320	4270225	8.22E-08	1YrCancer	8.22E-08	0	0	0	0	0	0	0	0	0	0	0
2468	ALL		639370	4270225	7.43E-08	1YrCancer	7.43E-08	0	0	0	0	0	0	0	0	0	0	0
2469	ALL		638370	4270275	2.05E-07	1YrCancer	2.05E-07	0	0	0	0	0	0	0	0	0	0	0
2470	ALL		638420	4270275	2.24E-07	1YrCancer	2.24E-07	0	0	0	0	0	0	0	0	0	0	0
2471	ALL		638470	4270275	2.58E-07	1YrCancer	2.58E-07	0	0	0	0	0	0	0	0	0	0	0
2472	ALL		638520	4270275	3.45E-07	1YrCancer	3.45E-07	0	0	0	0	0	0	0	0	0	0	0
2473	ALL		638570	4270275	4.42E-07	1YrCancer	4.42E-07	0	0	0	0	0	0	0	0	0	0	0
2474	ALL		638620	4270275	4.60E-07	1YrCancer	4.60E-07	0	0	0	0	0	0	0	0	0	0	0
2475	ALL		638670	4270275	3.81E-07	1YrCancer	3.81E-07	0	0	0	0	0	0	0	0	0	0	0
2476	ALL		638720	4270275	3.43E-07	1YrCancer	3.43E-07	0	0	0	0	0	0	0	0	0	0	0
2477	ALL		638770	4270275	3.03E-07	1YrCancer	3.03E-07	0	0	0	0	0	0	0	0	0	0	0
2478	ALL		638820	4270275	2.72E-07	1YrCancer	2.72E-07	0	0	0	0	0	0	0	0	0	0	0
2479	ALL		638870	4270275	2.50E-07	1YrCancer	2.50E-07	0	0	0	0	0	0	0	0	0	0	0
2480	ALL		638920	4270275	2.32E-07	1YrCancer	2.32E-07	0	0	0	0	0	0	0	0	0	0	0
2481	ALL		638970	4270275	2.16E-07	1YrCancer	2.16E-07	0	0	0	0	0	0	0	0	0	0	0
2482	ALL		639020	4270275	2.01E-07	1YrCancer	2.01E-07	0	0	0	0	0	0	0	0	0	0	0

**Exported Risk Results - Sites 2-2 and 2-3

REC	GRP	NETID	X	Y	RISK_SUM	SCENARIO	INHAL_RIS	SOIL_RISK	DERMAL_R	MMILK_RI	WATER_RI	FISH_RISK	CROP_RISK	BEEF_RISK	DAIRY_RIS	PIG_RISK	CHICKEN_R	EGG_RISK
2483	ALL		639070	4270275	1.83E-07	1YrCancer	1.83E-07	0	0	0	0	0	0	0	0	0	0	0
2484	ALL		639120	4270275	1.60E-07	1YrCancer	1.60E-07	0	0	0	0	0	0	0	0	0	0	0
2485	ALL		639170	4270275	1.33E-07	1YrCancer	1.33E-07	0	0	0	0	0	0	0	0	0	0	0
2486	ALL		639220	4270275	1.10E-07	1YrCancer	1.10E-07	0	0	0	0	0	0	0	0	0	0	0
2487	ALL		639270	4270275	9.30E-08	1YrCancer	9.30E-08	0	0	0	0	0	0	0	0	0	0	0
2488	ALL		639320	4270275	8.18E-08	1YrCancer	8.18E-08	0	0	0	0	0	0	0	0	0	0	0
2489	ALL		638370	4270325	2.07E-07	1YrCancer	2.07E-07	0	0	0	0	0	0	0	0	0	0	0
2490	ALL		638420	4270325	2.29E-07	1YrCancer	2.29E-07	0	0	0	0	0	0	0	0	0	0	0
2491	ALL		638470	4270325	2.84E-07	1YrCancer	2.84E-07	0	0	0	0	0	0	0	0	0	0	0
2492	ALL		638520	4270325	3.41E-07	1YrCancer	3.41E-07	0	0	0	0	0	0	0	0	0	0	0
2493	ALL		638570	4270325	3.46E-07	1YrCancer	3.46E-07	0	0	0	0	0	0	0	0	0	0	0
2494	ALL		638620	4270325	3.24E-07	1YrCancer	3.24E-07	0	0	0	0	0	0	0	0	0	0	0
2495	ALL		638670	4270325	3.03E-07	1YrCancer	3.03E-07	0	0	0	0	0	0	0	0	0	0	0
2496	ALL		638720	4270325	2.72E-07	1YrCancer	2.72E-07	0	0	0	0	0	0	0	0	0	0	0
2497	ALL		638770	4270325	2.48E-07	1YrCancer	2.48E-07	0	0	0	0	0	0	0	0	0	0	0
2498	ALL		638820	4270325	2.30E-07	1YrCancer	2.30E-07	0	0	0	0	0	0	0	0	0	0	0
2499	ALL		638870	4270325	2.15E-07	1YrCancer	2.15E-07	0	0	0	0	0	0	0	0	0	0	0
2500	ALL		638920	4270325	2.02E-07	1YrCancer	2.02E-07	0	0	0	0	0	0	0	0	0	0	0
2501	ALL		638970	4270325	1.90E-07	1YrCancer	1.90E-07	0	0	0	0	0	0	0	0	0	0	0
2502	ALL		639020	4270325	1.77E-07	1YrCancer	1.77E-07	0	0	0	0	0	0	0	0	0	0	0
2503	ALL		639070	4270325	1.63E-07	1YrCancer	1.63E-07	0	0	0	0	0	0	0	0	0	0	0
2504	ALL		639120	4270325	1.47E-07	1YrCancer	1.47E-07	0	0	0	0	0	0	0	0	0	0	0
2505	ALL		639170	4270325	1.28E-07	1YrCancer	1.28E-07	0	0	0	0	0	0	0	0	0	0	0
2506	ALL		639220	4270325	1.09E-07	1YrCancer	1.09E-07	0	0	0	0	0	0	0	0	0	0	0
2507	ALL		639270	4270325	9.35E-08	1YrCancer	9.35E-08	0	0	0	0	0	0	0	0	0	0	0
2508	ALL		638370	4270375	2.24E-07	1YrCancer	2.24E-07	0	0	0	0	0	0	0	0	0	0	0
2509	ALL		638420	4270375	2.74E-07	1YrCancer	2.74E-07	0	0	0	0	0	0	0	0	0	0	0
2510	ALL		638470	4270375	2.99E-07	1YrCancer	2.99E-07	0	0	0	0	0	0	0	0	0	0	0
2511	ALL		638520	4270375	3.05E-07	1YrCancer	3.05E-07	0	0	0	0	0	0	0	0	0	0	0
2512	ALL		638570	4270375	2.72E-07	1YrCancer	2.72E-07	0	0	0	0	0	0	0	0	0	0	0
2513	ALL		638620	4270375	2.61E-07	1YrCancer	2.61E-07	0	0	0	0	0	0	0	0	0	0	0
2514	ALL		638670	4270375	2.54E-07	1YrCancer	2.54E-07	0	0	0	0	0	0	0	0	0	0	0
2515	ALL		638720	4270375	2.37E-07	1YrCancer	2.37E-07	0	0	0	0	0	0	0	0	0	0	0
2516	ALL		638770	4270375	2.20E-07	1YrCancer	2.20E-07	0	0	0	0	0	0	0	0	0	0	0
2517	ALL		638820	4270375	2.06E-07	1YrCancer	2.06E-07	0	0	0	0	0	0	0	0	0	0	0
2518	ALL		638870	4270375	1.94E-07	1YrCancer	1.94E-07	0	0	0	0	0	0	0	0	0	0	0
2519	ALL		638920	4270375	1.82E-07	1YrCancer	1.82E-07	0	0	0	0	0	0	0	0	0	0	0
2520	ALL		638970	4270375	1.72E-07	1YrCancer	1.72E-07	0	0	0	0	0	0	0	0	0	0	0
2521	ALL		639020	4270375	1.61E-07	1YrCancer	1.61E-07	0	0	0	0	0	0	0	0	0	0	0
2522	ALL		639070	4270375	1.50E-07	1YrCancer	1.50E-07	0	0	0	0	0	0	0	0	0	0	0
2523	ALL		639120	4270375	1.37E-07	1YrCancer	1.37E-07	0	0	0	0	0	0	0	0	0	0	0
2524	ALL		639170	4270375	1.23E-07	1YrCancer	1.23E-07	0	0	0	0	0	0	0	0	0	0	0
2525	ALL		639220	4270375	1.08E-07	1YrCancer	1.08E-07	0	0	0	0	0	0	0	0	0	0	0
2526	ALL		638370	4270425	2.52E-07	1YrCancer	2.52E-07	0	0	0	0	0	0	0	0	0	0	0
2527	ALL		638420	4270425	3.31E-07	1YrCancer	3.31E-07	0	0	0	0	0	0	0	0	0	0	0
2528	ALL		638470	4270425	2.78E-07	1YrCancer	2.78E-07	0	0	0	0	0	0	0	0	0	0	0

**Exported Risk Results - Sites 2-2 and 2-3

REC	GRP	NETID	X	Y	RISK_SUM	SCENARIO	INHAL_RIS	SOIL_RISK	DERMAL_R	MMILK_RI	WATER_RI	FISH_RISK	CROP_RISK	BEEF_RISK	DAIRY_RIS	PIG_RISK	CHICKEN_R	EGG_RISK
2529	ALL		638520	4270425	2.45E-07	1YrCancer	2.45E-07	0	0	0	0	0	0	0	0	0	0	0
2530	ALL		638570	4270425	2.31E-07	1YrCancer	2.31E-07	0	0	0	0	0	0	0	0	0	0	0
2531	ALL		638620	4270425	2.23E-07	1YrCancer	2.23E-07	0	0	0	0	0	0	0	0	0	0	0
2532	ALL		638670	4270425	2.20E-07	1YrCancer	2.20E-07	0	0	0	0	0	0	0	0	0	0	0
2533	ALL		638720	4270425	2.12E-07	1YrCancer	2.12E-07	0	0	0	0	0	0	0	0	0	0	0
2534	ALL		638770	4270425	2.00E-07	1YrCancer	2.00E-07	0	0	0	0	0	0	0	0	0	0	0
2535	ALL		638820	4270425	1.88E-07	1YrCancer	1.88E-07	0	0	0	0	0	0	0	0	0	0	0
2536	ALL		638870	4270425	1.78E-07	1YrCancer	1.78E-07	0	0	0	0	0	0	0	0	0	0	0
2537	ALL		638920	4270425	1.68E-07	1YrCancer	1.68E-07	0	0	0	0	0	0	0	0	0	0	0
2538	ALL		638970	4270425	1.59E-07	1YrCancer	1.59E-07	0	0	0	0	0	0	0	0	0	0	0
2539	ALL		639020	4270425	1.49E-07	1YrCancer	1.49E-07	0	0	0	0	0	0	0	0	0	0	0
2540	ALL		639070	4270425	1.39E-07	1YrCancer	1.39E-07	0	0	0	0	0	0	0	0	0	0	0
2541	ALL		639120	4270425	1.29E-07	1YrCancer	1.29E-07	0	0	0	0	0	0	0	0	0	0	0
2542	ALL		638370	4270475	2.59E-07	1YrCancer	2.59E-07	0	0	0	0	0	0	0	0	0	0	0
2543	ALL		638420	4270475	2.38E-07	1YrCancer	2.38E-07	0	0	0	0	0	0	0	0	0	0	0
2544	ALL		638470	4270475	2.24E-07	1YrCancer	2.24E-07	0	0	0	0	0	0	0	0	0	0	0
2545	ALL		638520	4270475	2.12E-07	1YrCancer	2.12E-07	0	0	0	0	0	0	0	0	0	0	0
2546	ALL		638570	4270475	2.03E-07	1YrCancer	2.03E-07	0	0	0	0	0	0	0	0	0	0	0
2547	ALL		638620	4270475	1.98E-07	1YrCancer	1.98E-07	0	0	0	0	0	0	0	0	0	0	0
2548	ALL		638670	4270475	1.95E-07	1YrCancer	1.95E-07	0	0	0	0	0	0	0	0	0	0	0
2549	ALL		638720	4270475	1.91E-07	1YrCancer	1.91E-07	0	0	0	0	0	0	0	0	0	0	0
2550	ALL		638770	4270475	1.83E-07	1YrCancer	1.83E-07	0	0	0	0	0	0	0	0	0	0	0
2551	ALL		638820	4270475	1.74E-07	1YrCancer	1.74E-07	0	0	0	0	0	0	0	0	0	0	0
2552	ALL		638870	4270475	1.65E-07	1YrCancer	1.65E-07	0	0	0	0	0	0	0	0	0	0	0
2553	ALL		638370	4270525	2.13E-07	1YrCancer	2.13E-07	0	0	0	0	0	0	0	0	0	0	0
2554	ALL		638420	4270525	2.04E-07	1YrCancer	2.04E-07	0	0	0	0	0	0	0	0	0	0	0
2555	ALL		638470	4270525	1.96E-07	1YrCancer	1.96E-07	0	0	0	0	0	0	0	0	0	0	0
2556	ALL		638520	4270525	1.89E-07	1YrCancer	1.89E-07	0	0	0	0	0	0	0	0	0	0	0
2557	ALL		638570	4270525	1.83E-07	1YrCancer	1.83E-07	0	0	0	0	0	0	0	0	0	0	0
2558	ALL		638620	4270525	1.79E-07	1YrCancer	1.79E-07	0	0	0	0	0	0	0	0	0	0	0
2559	ALL		638670	4270525	1.76E-07	1YrCancer	1.76E-07	0	0	0	0	0	0	0	0	0	0	0
2560	ALL		638370	4270575	1.90E-07	1YrCancer	1.90E-07	0	0	0	0	0	0	0	0	0	0	0
2561	ALL		638420	4270575	1.83E-07	1YrCancer	1.83E-07	0	0	0	0	0	0	0	0	0	0	0
2562	ALL		638470	4270575	1.77E-07	1YrCancer	1.77E-07	0	0	0	0	0	0	0	0	0	0	0
2563	ALL		638520	4270575	1.72E-07	1YrCancer	1.72E-07	0	0	0	0	0	0	0	0	0	0	0
2564	ALL		638570	4270575	1.68E-07	1YrCancer	1.68E-07	0	0	0	0	0	0	0	0	0	0	0
2565	ALL		638620	4270575	1.64E-07	1YrCancer	1.64E-07	0	0	0	0	0	0	0	0	0	0	0
2566	ALL		638370	4270625	1.74E-07	1YrCancer	1.74E-07	0	0	0	0	0	0	0	0	0	0	0
2567	ALL		638420	4270625	1.69E-07	1YrCancer	1.69E-07	0	0	0	0	0	0	0	0	0	0	0
2568	ALL		638470	4270625	1.64E-07	1YrCancer	1.64E-07	0	0	0	0	0	0	0	0	0	0	0
2569	ALL		638520	4270625	1.59E-07	1YrCancer	1.59E-07	0	0	0	0	0	0	0	0	0	0	0
2570	ALL		638570	4270625	1.55E-07	1YrCancer	1.55E-07	0	0	0	0	0	0	0	0	0	0	0
2571	ALL		638370	4270675	1.63E-07	1YrCancer	1.63E-07	0	0	0	0	0	0	0	0	0	0	0
2572	ALL		638420	4270675	1.58E-07	1YrCancer	1.58E-07	0	0	0	0	0	0	0	0	0	0	0
2573	ALL		638470	4270675	1.53E-07	1YrCancer	1.53E-07	0	0	0	0	0	0	0	0	0	0	0
2574	ALL		638520	4270675	1.49E-07	1YrCancer	1.49E-07	0	0	0	0	0	0	0	0	0	0	0

**Exported Risk Results - Sites 2-2 and 2-3

REC	GRP	NETID	X	Y	RISK_SUM	SCENARIO	INHAL_RIS	SOIL_RISK	DERMAL_R	MMILK_RI	WATER_RI	FISH_RISK	CROP_RISK	BEEF_RISK	DAIRY_RIS	PIG_RISK	CHICKEN_R	EGG_RISK
2575	ALL		637384.3	4272163	7.34E-08	1YrCancer	7.34E-08	0	0	0	0	0	0	0	0	0	0	0
2576	ALL		637434.3	4272163	7.70E-08	1YrCancer	7.70E-08	0	0	0	0	0	0	0	0	0	0	0
2577	ALL		637484.3	4272163	8.10E-08	1YrCancer	8.10E-08	0	0	0	0	0	0	0	0	0	0	0
2578	ALL		637534.3	4272163	8.58E-08	1YrCancer	8.58E-08	0	0	0	0	0	0	0	0	0	0	0
2579	ALL		637584.3	4272163	9.16E-08	1YrCancer	9.16E-08	0	0	0	0	0	0	0	0	0	0	0
2580	ALL		637634.3	4272163	9.84E-08	1YrCancer	9.84E-08	0	0	0	0	0	0	0	0	0	0	0
2581	ALL		637684.3	4272163	1.07E-07	1YrCancer	1.07E-07	0	0	0	0	0	0	0	0	0	0	0
2582	ALL		637734.3	4272163	1.15E-07	1YrCancer	1.15E-07	0	0	0	0	0	0	0	0	0	0	0
2583	ALL		637769.5	4272161	1.21E-07	1YrCancer	1.21E-07	0	0	0	0	0	0	0	0	0	0	0
2584	ALL		637384.3	4272213	7.33E-08	1YrCancer	7.33E-08	0	0	0	0	0	0	0	0	0	0	0
2585	ALL		637434.3	4272213	7.72E-08	1YrCancer	7.72E-08	0	0	0	0	0	0	0	0	0	0	0
2586	ALL		637484.3	4272213	8.20E-08	1YrCancer	8.20E-08	0	0	0	0	0	0	0	0	0	0	0
2587	ALL		637534.3	4272213	8.78E-08	1YrCancer	8.78E-08	0	0	0	0	0	0	0	0	0	0	0
2588	ALL		637584.3	4272213	9.51E-08	1YrCancer	9.51E-08	0	0	0	0	0	0	0	0	0	0	0
2589	ALL		637634.3	4272213	1.04E-07	1YrCancer	1.04E-07	0	0	0	0	0	0	0	0	0	0	0
2590	ALL		637684.3	4272213	1.14E-07	1YrCancer	1.14E-07	0	0	0	0	0	0	0	0	0	0	0
2591	ALL		637734.3	4272213	1.22E-07	1YrCancer	1.22E-07	0	0	0	0	0	0	0	0	0	0	0
2592	ALL		637769.5	4272211	1.27E-07	1YrCancer	1.27E-07	0	0	0	0	0	0	0	0	0	0	0
2593	ALL		637384.3	4272263	7.36E-08	1YrCancer	7.36E-08	0	0	0	0	0	0	0	0	0	0	0
2594	ALL		637434.3	4272263	7.81E-08	1YrCancer	7.81E-08	0	0	0	0	0	0	0	0	0	0	0
2595	ALL		637484.3	4272263	8.38E-08	1YrCancer	8.38E-08	0	0	0	0	0	0	0	0	0	0	0
2596	ALL		637534.3	4272263	9.16E-08	1YrCancer	9.16E-08	0	0	0	0	0	0	0	0	0	0	0
2597	ALL		637584.3	4272263	1.03E-07	1YrCancer	1.03E-07	0	0	0	0	0	0	0	0	0	0	0
2598	ALL		637634.3	4272263	1.17E-07	1YrCancer	1.17E-07	0	0	0	0	0	0	0	0	0	0	0
2599	ALL		637684.3	4272263	1.29E-07	1YrCancer	1.29E-07	0	0	0	0	0	0	0	0	0	0	0
2600	ALL		637734.3	4272263	1.37E-07	1YrCancer	1.37E-07	0	0	0	0	0	0	0	0	0	0	0
2601	ALL		637769.5	4272261	1.41E-07	1YrCancer	1.41E-07	0	0	0	0	0	0	0	0	0	0	0
2602	ALL		637384.3	4272313	7.42E-08	1YrCancer	7.42E-08	0	0	0	0	0	0	0	0	0	0	0
2603	ALL		637434.3	4272313	7.96E-08	1YrCancer	7.96E-08	0	0	0	0	0	0	0	0	0	0	0
2604	ALL		637484.3	4272313	8.69E-08	1YrCancer	8.69E-08	0	0	0	0	0	0	0	0	0	0	0
2605	ALL		637534.3	4272313	9.88E-08	1YrCancer	9.88E-08	0	0	0	0	0	0	0	0	0	0	0
2606	ALL		637584.3	4272313	1.22E-07	1YrCancer	1.22E-07	0	0	0	0	0	0	0	0	0	0	0
2607	ALL		637634.3	4272313	1.54E-07	1YrCancer	1.54E-07	0	0	0	0	0	0	0	0	0	0	0
2608	ALL		637684.3	4272313	1.64E-07	1YrCancer	1.64E-07	0	0	0	0	0	0	0	0	0	0	0
2609	ALL		637734.3	4272313	1.73E-07	1YrCancer	1.73E-07	0	0	0	0	0	0	0	0	0	0	0
2610	ALL		637769.5	4272311	1.75E-07	1YrCancer	1.75E-07	0	0	0	0	0	0	0	0	0	0	0
2611	ALL		637384.3	4272363	7.52E-08	1YrCancer	7.52E-08	0	0	0	0	0	0	0	0	0	0	0
2612	ALL		637434.3	4272363	8.17E-08	1YrCancer	8.17E-08	0	0	0	0	0	0	0	0	0	0	0
2613	ALL		637484.3	4272363	9.17E-08	1YrCancer	9.17E-08	0	0	0	0	0	0	0	0	0	0	0
2614	ALL		637534.3	4272363	1.12E-07	1YrCancer	1.12E-07	0	0	0	0	0	0	0	0	0	0	0
2615	ALL		637584.3	4272363	1.87E-07	1YrCancer	1.87E-07	0	0	0	0	0	0	0	0	0	0	0
2616	ALL		637634.3	4272363	2.29E-07	1YrCancer	2.29E-07	0	0	0	0	0	0	0	0	0	0	0
2617	ALL		637684.3	4272363	2.16E-07	1YrCancer	2.16E-07	0	0	0	0	0	0	0	0	0	0	0
2618	ALL		637734.3	4272363	2.16E-07	1YrCancer	2.16E-07	0	0	0	0	0	0	0	0	0	0	0
2619	ALL		637769.5	4272361	2.18E-07	1YrCancer	2.18E-07	0	0	0	0	0	0	0	0	0	0	0
2620	ALL		637384.3	4272413	7.64E-08	1YrCancer	7.64E-08	0	0	0	0	0	0	0	0	0	0	0

**Exported Risk Results - Sites 2-2 and 2-3

REC	GRP	NETID	X	Y	RISK_SUM	SCENARIO	INHAL_RIS	SOIL_RISK	DERMAL_R	MMILK_RI	WATER_RI	FISH_RISK	CROP_RISK	BEEF_RISK	DAIRY_RIS	PIG_RISK	CHICKEN_R	EGG_RISK
2621	ALL		637434.3	4272413	8.42E-08	1YrCancer	8.42E-08	0	0	0	0	0	0	0	0	0	0	0
2622	ALL		637484.3	4272413	9.79E-08	1YrCancer	9.79E-08	0	0	0	0	0	0	0	0	0	0	0
2623	ALL		637534.3	4272413	1.32E-07	1YrCancer	1.32E-07	0	0	0	0	0	0	0	0	0	0	0
2624	ALL		637584.3	4272413	3.58E-07	1YrCancer	3.58E-07	0	0	0	0	0	0	0	0	0	0	0
2625	ALL		637634.3	4272413	3.96E-07	1YrCancer	3.96E-07	0	0	0	0	0	0	0	0	0	0	0
2626	ALL		637684.3	4272413	3.31E-07	1YrCancer	3.31E-07	0	0	0	0	0	0	0	0	0	0	0
2627	ALL		637734.3	4272413	3.24E-07	1YrCancer	3.24E-07	0	0	0	0	0	0	0	0	0	0	0
2628	ALL		637769.5	4272411	3.33E-07	1YrCancer	3.33E-07	0	0	0	0	0	0	0	0	0	0	0
2629	ALL		637384.3	4272463	7.82E-08	1YrCancer	7.82E-08	0	0	0	0	0	0	0	0	0	0	0
2630	ALL		637434.3	4272463	8.80E-08	1YrCancer	8.80E-08	0	0	0	0	0	0	0	0	0	0	0
2631	ALL		637484.3	4272463	1.07E-07	1YrCancer	1.07E-07	0	0	0	0	0	0	0	0	0	0	0
2632	ALL		637534.3	4272463	1.55E-07	1YrCancer	1.55E-07	0	0	0	0	0	0	0	0	0	0	0
2633	ALL		637584.3	4272463	3.70E-07	1YrCancer	3.70E-07	0	0	0	0	0	0	0	0	0	0	0
2634	ALL		637634.3	4272463	3.38E-07	1YrCancer	3.38E-07	0	0	0	0	0	0	0	0	0	0	0
2635	ALL		637684.3	4272463	2.36E-07	1YrCancer	2.36E-07	0	0	0	0	0	0	0	0	0	0	0
2636	ALL		637734.3	4272463	2.27E-07	1YrCancer	2.27E-07	0	0	0	0	0	0	0	0	0	0	0
2637	ALL		637769.5	4272461	2.27E-07	1YrCancer	2.27E-07	0	0	0	0	0	0	0	0	0	0	0
2638	ALL		637384.3	4272513	8.07E-08	1YrCancer	8.07E-08	0	0	0	0	0	0	0	0	0	0	0
2639	ALL		637434.3	4272513	9.25E-08	1YrCancer	9.25E-08	0	0	0	0	0	0	0	0	0	0	0
2640	ALL		637484.3	4272513	1.15E-07	1YrCancer	1.15E-07	0	0	0	0	0	0	0	0	0	0	0
2641	ALL		637534.3	4272513	1.71E-07	1YrCancer	1.71E-07	0	0	0	0	0	0	0	0	0	0	0
2642	ALL		637584.3	4272513	4.00E-07	1YrCancer	4.00E-07	0	0	0	0	0	0	0	0	0	0	0
2643	ALL		637634.3	4272513	3.20E-07	1YrCancer	3.20E-07	0	0	0	0	0	0	0	0	0	0	0
2644	ALL		637684.3	4272513	2.09E-07	1YrCancer	2.09E-07	0	0	0	0	0	0	0	0	0	0	0
2645	ALL		637734.3	4272513	1.86E-07	1YrCancer	1.86E-07	0	0	0	0	0	0	0	0	0	0	0
2646	ALL		637769.5	4272511	1.83E-07	1YrCancer	1.83E-07	0	0	0	0	0	0	0	0	0	0	0
2647	ALL		637384.3	4272563	8.34E-08	1YrCancer	8.34E-08	0	0	0	0	0	0	0	0	0	0	0
2648	ALL		637434.3	4272563	9.68E-08	1YrCancer	9.68E-08	0	0	0	0	0	0	0	0	0	0	0
2649	ALL		637484.3	4272563	1.22E-07	1YrCancer	1.22E-07	0	0	0	0	0	0	0	0	0	0	0
2650	ALL		637534.3	4272563	1.81E-07	1YrCancer	1.81E-07	0	0	0	0	0	0	0	0	0	0	0
2651	ALL		637584.3	4272563	4.23E-07	1YrCancer	4.23E-07	0	0	0	0	0	0	0	0	0	0	0
2652	ALL		637634.3	4272563	3.13E-07	1YrCancer	3.13E-07	0	0	0	0	0	0	0	0	0	0	0
2653	ALL		637684.3	4272563	1.98E-07	1YrCancer	1.98E-07	0	0	0	0	0	0	0	0	0	0	0
2654	ALL		637734.3	4272563	1.71E-07	1YrCancer	1.71E-07	0	0	0	0	0	0	0	0	0	0	0
2655	ALL		637769.5	4272561	1.64E-07	1YrCancer	1.64E-07	0	0	0	0	0	0	0	0	0	0	0
2656	ALL		637384.3	4272613	8.60E-08	1YrCancer	8.60E-08	0	0	0	0	0	0	0	0	0	0	0
2657	ALL		637434.3	4272613	1.00E-07	1YrCancer	1.00E-07	0	0	0	0	0	0	0	0	0	0	0
2658	ALL		637484.3	4272613	1.27E-07	1YrCancer	1.27E-07	0	0	0	0	0	0	0	0	0	0	0
2659	ALL		637534.3	4272613	1.88E-07	1YrCancer	1.88E-07	0	0	0	0	0	0	0	0	0	0	0
2660	ALL		637584.3	4272613	4.45E-07	1YrCancer	4.45E-07	0	0	0	0	0	0	0	0	0	0	0
2661	ALL		637634.3	4272613	3.04E-07	1YrCancer	3.04E-07	0	0	0	0	0	0	0	0	0	0	0
2662	ALL		637684.3	4272613	1.90E-07	1YrCancer	1.90E-07	0	0	0	0	0	0	0	0	0	0	0
2663	ALL		637734.3	4272613	1.59E-07	1YrCancer	1.59E-07	0	0	0	0	0	0	0	0	0	0	0
2664	ALL		637769.5	4272611	1.49E-07	1YrCancer	1.49E-07	0	0	0	0	0	0	0	0	0	0	0
2665	ALL		637384.3	4272663	8.84E-08	1YrCancer	8.84E-08	0	0	0	0	0	0	0	0	0	0	0
2666	ALL		637434.3	4272663	1.04E-07	1YrCancer	1.04E-07	0	0	0	0	0	0	0	0	0	0	0

**Exported Risk Results - Sites 2-2 and 2-3

REC	GRP	NETID	X	Y	RISK_SUM	SCENARIO	INHAL_RIS	SOIL_RISK	DERMAL_R	MMILK_RI	WATER_RI	FISH_RISK	CROP_RISK	BEEF_RISK	DAIRY_RIS	PIG_RISK	CHICKEN_R	EGG_RISK
2667	ALL		637484.3	4272663	1.31E-07	1YrCancer	1.31E-07	0	0	0	0	0	0	0	0	0	0	0
2668	ALL		637534.3	4272663	1.93E-07	1YrCancer	1.93E-07	0	0	0	0	0	0	0	0	0	0	0
2669	ALL		637584.3	4272663	4.66E-07	1YrCancer	4.66E-07	0	0	0	0	0	0	0	0	0	0	0
2670	ALL		637634.3	4272663	2.96E-07	1YrCancer	2.96E-07	0	0	0	0	0	0	0	0	0	0	0
2671	ALL		637684.3	4272663	1.84E-07	1YrCancer	1.84E-07	0	0	0	0	0	0	0	0	0	0	0
2672	ALL		637734.3	4272663	1.50E-07	1YrCancer	1.50E-07	0	0	0	0	0	0	0	0	0	0	0
2673	ALL		637769.5	4272661	1.39E-07	1YrCancer	1.39E-07	0	0	0	0	0	0	0	0	0	0	0
2674	ALL		637384.3	4272713	9.07E-08	1YrCancer	9.07E-08	0	0	0	0	0	0	0	0	0	0	0
2675	ALL		637434.3	4272713	1.06E-07	1YrCancer	1.06E-07	0	0	0	0	0	0	0	0	0	0	0
2676	ALL		637484.3	4272713	1.34E-07	1YrCancer	1.34E-07	0	0	0	0	0	0	0	0	0	0	0
2677	ALL		637534.3	4272713	1.97E-07	1YrCancer	1.97E-07	0	0	0	0	0	0	0	0	0	0	0
2678	ALL		637584.3	4272713	4.19E-07	1YrCancer	4.19E-07	0	0	0	0	0	0	0	0	0	0	0
2679	ALL		637634.3	4272713	2.88E-07	1YrCancer	2.88E-07	0	0	0	0	0	0	0	0	0	0	0
2680	ALL		637684.3	4272713	1.79E-07	1YrCancer	1.79E-07	0	0	0	0	0	0	0	0	0	0	0
2681	ALL		637734.3	4272713	1.44E-07	1YrCancer	1.44E-07	0	0	0	0	0	0	0	0	0	0	0
2682	ALL		637769.5	4272711	1.31E-07	1YrCancer	1.31E-07	0	0	0	0	0	0	0	0	0	0	0
2683	ALL		637384.3	4272763	9.29E-08	1YrCancer	9.29E-08	0	0	0	0	0	0	0	0	0	0	0
2684	ALL		637434.3	4272763	1.09E-07	1YrCancer	1.09E-07	0	0	0	0	0	0	0	0	0	0	0
2685	ALL		637484.3	4272763	1.36E-07	1YrCancer	1.36E-07	0	0	0	0	0	0	0	0	0	0	0
2686	ALL		637534.3	4272763	2.01E-07	1YrCancer	2.01E-07	0	0	0	0	0	0	0	0	0	0	0
2687	ALL		637584.3	4272763	3.74E-07	1YrCancer	3.74E-07	0	0	0	0	0	0	0	0	0	0	0
2688	ALL		637634.3	4272763	2.80E-07	1YrCancer	2.80E-07	0	0	0	0	0	0	0	0	0	0	0
2689	ALL		637684.3	4272763	1.75E-07	1YrCancer	1.75E-07	0	0	0	0	0	0	0	0	0	0	0
2690	ALL		637734.3	4272763	1.39E-07	1YrCancer	1.39E-07	0	0	0	0	0	0	0	0	0	0	0
2691	ALL		637769.5	4272761	1.26E-07	1YrCancer	1.26E-07	0	0	0	0	0	0	0	0	0	0	0
2692	ALL		637384.3	4272813	9.52E-08	1YrCancer	9.52E-08	0	0	0	0	0	0	0	0	0	0	0
2693	ALL		637434.3	4272813	1.11E-07	1YrCancer	1.11E-07	0	0	0	0	0	0	0	0	0	0	0
2694	ALL		637484.3	4272813	1.39E-07	1YrCancer	1.39E-07	0	0	0	0	0	0	0	0	0	0	0
2695	ALL		637534.3	4272813	2.05E-07	1YrCancer	2.05E-07	0	0	0	0	0	0	0	0	0	0	0
2696	ALL		637584.3	4272813	3.82E-07	1YrCancer	3.82E-07	0	0	0	0	0	0	0	0	0	0	0
2697	ALL		637634.3	4272813	2.74E-07	1YrCancer	2.74E-07	0	0	0	0	0	0	0	0	0	0	0
2698	ALL		637684.3	4272813	1.71E-07	1YrCancer	1.71E-07	0	0	0	0	0	0	0	0	0	0	0
2699	ALL		637734.3	4272813	1.34E-07	1YrCancer	1.34E-07	0	0	0	0	0	0	0	0	0	0	0
2700	ALL		637769.5	4272811	1.21E-07	1YrCancer	1.21E-07	0	0	0	0	0	0	0	0	0	0	0
2701	ALL		637384.3	4272863	9.79E-08	1YrCancer	9.79E-08	0	0	0	0	0	0	0	0	0	0	0
2702	ALL		637434.3	4272863	1.13E-07	1YrCancer	1.13E-07	0	0	0	0	0	0	0	0	0	0	0
2703	ALL		637484.3	4272863	1.41E-07	1YrCancer	1.41E-07	0	0	0	0	0	0	0	0	0	0	0
2704	ALL		637534.3	4272863	2.09E-07	1YrCancer	2.09E-07	0	0	0	0	0	0	0	0	0	0	0
2705	ALL		637584.3	4272863	3.89E-07	1YrCancer	3.89E-07	0	0	0	0	0	0	0	0	0	0	0
2706	ALL		637634.3	4272863	2.67E-07	1YrCancer	2.67E-07	0	0	0	0	0	0	0	0	0	0	0
2707	ALL		637684.3	4272863	1.66E-07	1YrCancer	1.66E-07	0	0	0	0	0	0	0	0	0	0	0
2708	ALL		637734.3	4272863	1.30E-07	1YrCancer	1.30E-07	0	0	0	0	0	0	0	0	0	0	0
2709	ALL		637769.5	4272861	1.16E-07	1YrCancer	1.16E-07	0	0	0	0	0	0	0	0	0	0	0
2710	ALL		637734.3	4272913	1.25E-07	1YrCancer	1.25E-07	0	0	0	0	0	0	0	0	0	0	0
2711	ALL		637769.5	4272911	1.12E-07	1YrCancer	1.12E-07	0	0	0	0	0	0	0	0	0	0	0
2712	ALL		637734.3	4272963	1.21E-07	1YrCancer	1.21E-07	0	0	0	0	0	0	0	0	0	0	0

**Exported Risk Results - Sites 2-2 and 2-3

REC	GRP	NETID	X	Y	RISK_SUM	SCENARIO	INHAL_RIS	SOIL_RISK	DERMAL_R	MMILK_RI	WATER_RI	FISH_RISK	CROP_RISK	BEEF_RISK	DAIRY_RIS	PIG_RISK	CHICKEN_R	EGG_RISK
2713	ALL		637769.5	4272961	1.07E-07	1YrCancer	1.07E-07	0	0	0	0	0	0	0	0	0	0	0
2714	ALL		637734.3	4273013	1.16E-07	1YrCancer	1.16E-07	0	0	0	0	0	0	0	0	0	0	0
2715	ALL		637769.5	4273011	1.03E-07	1YrCancer	1.03E-07	0	0	0	0	0	0	0	0	0	0	0
2716	ALL		637029.7	4272938	7.67E-08	1YrCancer	7.67E-08	0	0	0	0	0	0	0	0	0	0	0
2717	ALL		637077.2	4272936	7.75E-08	1YrCancer	7.75E-08	0	0	0	0	0	0	0	0	0	0	0
2718	ALL		637124.6	4272939	7.98E-08	1YrCancer	7.98E-08	0	0	0	0	0	0	0	0	0	0	0
2719	ALL		637164.6	4272939	8.11E-08	1YrCancer	8.11E-08	0	0	0	0	0	0	0	0	0	0	0
2720	ALL		637204.6	4272939	8.30E-08	1YrCancer	8.30E-08	0	0	0	0	0	0	0	0	0	0	0
2721	ALL		637244.6	4272939	8.55E-08	1YrCancer	8.55E-08	0	0	0	0	0	0	0	0	0	0	0
2722	ALL		637284.6	4272939	8.89E-08	1YrCancer	8.89E-08	0	0	0	0	0	0	0	0	0	0	0
2723	ALL		637324.6	4272939	9.35E-08	1YrCancer	9.35E-08	0	0	0	0	0	0	0	0	0	0	0
2724	ALL		637364.6	4272939	9.99E-08	1YrCancer	9.99E-08	0	0	0	0	0	0	0	0	0	0	0
2725	ALL		637404.6	4272939	1.09E-07	1YrCancer	1.09E-07	0	0	0	0	0	0	0	0	0	0	0
2726	ALL		637444.6	4272939	1.23E-07	1YrCancer	1.23E-07	0	0	0	0	0	0	0	0	0	0	0
2727	ALL		637484.6	4272939	1.46E-07	1YrCancer	1.46E-07	0	0	0	0	0	0	0	0	0	0	0
2728	ALL		637524.6	4272939	1.94E-07	1YrCancer	1.94E-07	0	0	0	0	0	0	0	0	0	0	0
2729	ALL		637564.6	4272939	3.67E-07	1YrCancer	3.67E-07	0	0	0	0	0	0	0	0	0	0	0
2730	ALL		637604.6	4272939	4.53E-07	1YrCancer	4.53E-07	0	0	0	0	0	0	0	0	0	0	0
2731	ALL		637644.6	4272939	2.23E-07	1YrCancer	2.23E-07	0	0	0	0	0	0	0	0	0	0	0
2732	ALL		637684.6	4272939	1.58E-07	1YrCancer	1.58E-07	0	0	0	0	0	0	0	0	0	0	0
2733	ALL		637029.7	4272978	9.05E-08	1YrCancer	9.05E-08	0	0	0	0	0	0	0	0	0	0	0
2734	ALL		637077.2	4272976	9.03E-08	1YrCancer	9.03E-08	0	0	0	0	0	0	0	0	0	0	0
2735	ALL		637124.6	4272979	9.23E-08	1YrCancer	9.23E-08	0	0	0	0	0	0	0	0	0	0	0
2736	ALL		637164.6	4272979	9.23E-08	1YrCancer	9.23E-08	0	0	0	0	0	0	0	0	0	0	0
2737	ALL		637204.6	4272979	9.29E-08	1YrCancer	9.29E-08	0	0	0	0	0	0	0	0	0	0	0
2738	ALL		637244.6	4272979	9.44E-08	1YrCancer	9.44E-08	0	0	0	0	0	0	0	0	0	0	0
2739	ALL		637284.6	4272979	9.69E-08	1YrCancer	9.69E-08	0	0	0	0	0	0	0	0	0	0	0
2740	ALL		637324.6	4272979	1.01E-07	1YrCancer	1.01E-07	0	0	0	0	0	0	0	0	0	0	0
2741	ALL		637364.6	4272979	1.06E-07	1YrCancer	1.06E-07	0	0	0	0	0	0	0	0	0	0	0
2742	ALL		637404.6	4272979	1.14E-07	1YrCancer	1.14E-07	0	0	0	0	0	0	0	0	0	0	0
2743	ALL		637444.6	4272979	1.28E-07	1YrCancer	1.28E-07	0	0	0	0	0	0	0	0	0	0	0
2744	ALL		637484.6	4272979	1.51E-07	1YrCancer	1.51E-07	0	0	0	0	0	0	0	0	0	0	0
2745	ALL		637524.6	4272979	1.99E-07	1YrCancer	1.99E-07	0	0	0	0	0	0	0	0	0	0	0
2746	ALL		637564.6	4272979	3.80E-07	1YrCancer	3.80E-07	0	0	0	0	0	0	0	0	0	0	0
2747	ALL		637604.6	4272979	4.78E-07	1YrCancer	4.78E-07	0	0	0	0	0	0	0	0	0	0	0
2748	ALL		637644.6	4272979	2.16E-07	1YrCancer	2.16E-07	0	0	0	0	0	0	0	0	0	0	0
2749	ALL		637684.6	4272979	1.53E-07	1YrCancer	1.53E-07	0	0	0	0	0	0	0	0	0	0	0
2750	ALL		637029.7	4273018	1.43E-07	1YrCancer	1.43E-07	0	0	0	0	0	0	0	0	0	0	0
2751	ALL		637077.2	4273016	1.31E-07	1YrCancer	1.31E-07	0	0	0	0	0	0	0	0	0	0	0
2752	ALL		637124.6	4273019	1.28E-07	1YrCancer	1.28E-07	0	0	0	0	0	0	0	0	0	0	0
2753	ALL		637164.6	4273019	1.19E-07	1YrCancer	1.19E-07	0	0	0	0	0	0	0	0	0	0	0
2754	ALL		637204.6	4273019	1.15E-07	1YrCancer	1.15E-07	0	0	0	0	0	0	0	0	0	0	0
2755	ALL		637244.6	4273019	1.13E-07	1YrCancer	1.13E-07	0	0	0	0	0	0	0	0	0	0	0
2756	ALL		637284.6	4273019	1.13E-07	1YrCancer	1.13E-07	0	0	0	0	0	0	0	0	0	0	0
2757	ALL		637324.6	4273019	1.15E-07	1YrCancer	1.15E-07	0	0	0	0	0	0	0	0	0	0	0
2758	ALL		637364.6	4273019	1.18E-07	1YrCancer	1.18E-07	0	0	0	0	0	0	0	0	0	0	0

**Exported Risk Results - Sites 2-2 and 2-3

REC	GRP	NETID	X	Y	RISK_SUM	SCENARIO	INHAL_RIS	SOIL_RISK	DERMAL_R	MMILK_RI	WATER_RI	FISH_RISK	CROP_RISK	BEEF_RISK	DAIRY_RIS	PIG_RISK	CHICKEN_R	EGG_RISK
2759	ALL		637404.6	4273019	1.24E-07	1YrCancer	1.24E-07	0	0	0	0	0	0	0	0	0	0	0
2760	ALL		637444.6	4273019	1.36E-07	1YrCancer	1.36E-07	0	0	0	0	0	0	0	0	0	0	0
2761	ALL		637484.6	4273019	1.59E-07	1YrCancer	1.59E-07	0	0	0	0	0	0	0	0	0	0	0
2762	ALL		637524.6	4273019	2.10E-07	1YrCancer	2.10E-07	0	0	0	0	0	0	0	0	0	0	0
2763	ALL		637564.6	4273019	4.12E-07	1YrCancer	4.12E-07	0	0	0	0	0	0	0	0	0	0	0
2764	ALL		637604.6	4273019	4.44E-07	1YrCancer	4.44E-07	0	0	0	0	0	0	0	0	0	0	0
2765	ALL		637644.6	4273019	2.05E-07	1YrCancer	2.05E-07	0	0	0	0	0	0	0	0	0	0	0
2766	ALL		637684.6	4273019	1.47E-07	1YrCancer	1.47E-07	0	0	0	0	0	0	0	0	0	0	0
2767	ALL		637029.7	4273058	1.91E-07	1YrCancer	1.91E-07	0	0	0	0	0	0	0	0	0	0	0
2768	ALL		637077.2	4273056	1.42E-07	1YrCancer	1.42E-07	0	0	0	0	0	0	0	0	0	0	0
2769	ALL		637124.6	4273059	1.37E-07	1YrCancer	1.37E-07	0	0	0	0	0	0	0	0	0	0	0
2770	ALL		637164.6	4273059	1.13E-07	1YrCancer	1.13E-07	0	0	0	0	0	0	0	0	0	0	0
2771	ALL		637204.6	4273059	1.32E-07	1YrCancer	1.32E-07	0	0	0	0	0	0	0	0	0	0	0
2772	ALL		637244.6	4273059	1.56E-07	1YrCancer	1.56E-07	0	0	0	0	0	0	0	0	0	0	0
2773	ALL		637284.6	4273059	1.66E-07	1YrCancer	1.66E-07	0	0	0	0	0	0	0	0	0	0	0
2774	ALL		637324.6	4273059	1.54E-07	1YrCancer	1.54E-07	0	0	0	0	0	0	0	0	0	0	0
2775	ALL		637364.6	4273059	1.49E-07	1YrCancer	1.49E-07	0	0	0	0	0	0	0	0	0	0	0
2776	ALL		637404.6	4273059	1.48E-07	1YrCancer	1.48E-07	0	0	0	0	0	0	0	0	0	0	0
2777	ALL		637444.6	4273059	1.56E-07	1YrCancer	1.56E-07	0	0	0	0	0	0	0	0	0	0	0
2778	ALL		637484.6	4273059	1.76E-07	1YrCancer	1.76E-07	0	0	0	0	0	0	0	0	0	0	0
2779	ALL		637524.6	4273059	2.34E-07	1YrCancer	2.34E-07	0	0	0	0	0	0	0	0	0	0	0
2780	ALL		637564.6	4273059	3.71E-07	1YrCancer	3.71E-07	0	0	0	0	0	0	0	0	0	0	0
2781	ALL		637604.6	4273059	3.50E-07	1YrCancer	3.50E-07	0	0	0	0	0	0	0	0	0	0	0
2782	ALL		637644.6	4273059	1.91E-07	1YrCancer	1.91E-07	0	0	0	0	0	0	0	0	0	0	0
2783	ALL		637684.6	4273059	1.40E-07	1YrCancer	1.40E-07	0	0	0	0	0	0	0	0	0	0	0
2784	ALL		637029.7	4273098	1.60E-07	1YrCancer	1.60E-07	0	0	0	0	0	0	0	0	0	0	0
2785	ALL		637077.2	4273096	1.72E-07	1YrCancer	1.72E-07	0	0	0	0	0	0	0	0	0	0	0
2786	ALL		637124.6	4273099	1.80E-07	1YrCancer	1.80E-07	0	0	0	0	0	0	0	0	0	0	0
2787	ALL		637164.6	4273099	1.99E-07	1YrCancer	1.99E-07	0	0	0	0	0	0	0	0	0	0	0
2788	ALL		637204.6	4273099	2.20E-07	1YrCancer	2.20E-07	0	0	0	0	0	0	0	0	0	0	0
2789	ALL		637244.6	4273099	2.52E-07	1YrCancer	2.52E-07	0	0	0	0	0	0	0	0	0	0	0
2790	ALL		637284.6	4273099	2.90E-07	1YrCancer	2.90E-07	0	0	0	0	0	0	0	0	0	0	0
2791	ALL		637324.6	4273099	1.63E-07	1YrCancer	1.63E-07	0	0	0	0	0	0	0	0	0	0	0
2792	ALL		637364.6	4273099	1.78E-07	1YrCancer	1.78E-07	0	0	0	0	0	0	0	0	0	0	0
2793	ALL		637404.6	4273099	1.66E-07	1YrCancer	1.66E-07	0	0	0	0	0	0	0	0	0	0	0
2794	ALL		637444.6	4273099	2.04E-07	1YrCancer	2.04E-07	0	0	0	0	0	0	0	0	0	0	0
2795	ALL		637484.6	4273099	2.39E-07	1YrCancer	2.39E-07	0	0	0	0	0	0	0	0	0	0	0
2796	ALL		637524.6	4273099	3.01E-07	1YrCancer	3.01E-07	0	0	0	0	0	0	0	0	0	0	0
2797	ALL		637564.6	4273099	3.85E-07	1YrCancer	3.85E-07	0	0	0	0	0	0	0	0	0	0	0
2798	ALL		637604.6	4273099	2.74E-07	1YrCancer	2.74E-07	0	0	0	0	0	0	0	0	0	0	0
2799	ALL		637644.6	4273099	1.75E-07	1YrCancer	1.75E-07	0	0	0	0	0	0	0	0	0	0	0
2800	ALL		637684.6	4273099	1.33E-07	1YrCancer	1.33E-07	0	0	0	0	0	0	0	0	0	0	0
2801	ALL		637029.7	4273138	1.24E-07	1YrCancer	1.24E-07	0	0	0	0	0	0	0	0	0	0	0
2802	ALL		637077.2	4273136	1.31E-07	1YrCancer	1.31E-07	0	0	0	0	0	0	0	0	0	0	0
2803	ALL		637124.6	4273139	1.36E-07	1YrCancer	1.36E-07	0	0	0	0	0	0	0	0	0	0	0
2804	ALL		637164.6	4273139	1.45E-07	1YrCancer	1.45E-07	0	0	0	0	0	0	0	0	0	0	0

**Exported Risk Results - Sites 2-2 and 2-3

REC	GRP	NETID	X	Y	RISK_SUM	SCENARIO	INHAL_RIS	SOIL_RISK	DERMAL_R	MMILK_RI	WATER_RI	FISH_RISK	CROP_RISK	BEEF_RISK	DAIRY_RIS	PIG_RISK	CHICKEN_R	EGG_RISK
2805	ALL		637204.6	4273139	1.55E-07	1YrCancer	1.55E-07	0	0	0	0	0	0	0	0	0	0	0
2806	ALL		637244.6	4273139	1.67E-07	1YrCancer	1.67E-07	0	0	0	0	0	0	0	0	0	0	0
2807	ALL		637284.6	4273139	1.82E-07	1YrCancer	1.82E-07	0	0	0	0	0	0	0	0	0	0	0
2808	ALL		637324.6	4273139	1.99E-07	1YrCancer	1.99E-07	0	0	0	0	0	0	0	0	0	0	0
2809	ALL		637364.6	4273139	2.21E-07	1YrCancer	2.21E-07	0	0	0	0	0	0	0	0	0	0	0
2810	ALL		637404.6	4273139	2.51E-07	1YrCancer	2.51E-07	0	0	0	0	0	0	0	0	0	0	0
2811	ALL		637444.6	4273139	2.93E-07	1YrCancer	2.93E-07	0	0	0	0	0	0	0	0	0	0	0
2812	ALL		637484.6	4273139	3.60E-07	1YrCancer	3.60E-07	0	0	0	0	0	0	0	0	0	0	0
2813	ALL		637524.6	4273139	4.04E-07	1YrCancer	4.04E-07	0	0	0	0	0	0	0	0	0	0	0
2814	ALL		637564.6	4273139	4.15E-07	1YrCancer	4.15E-07	0	0	0	0	0	0	0	0	0	0	0
2815	ALL		637604.6	4273139	2.24E-07	1YrCancer	2.24E-07	0	0	0	0	0	0	0	0	0	0	0
2816	ALL		637644.6	4273139	1.59E-07	1YrCancer	1.59E-07	0	0	0	0	0	0	0	0	0	0	0
2817	ALL		637684.6	4273139	1.26E-07	1YrCancer	1.26E-07	0	0	0	0	0	0	0	0	0	0	0
2818	ALL		637029.7	4272898	6.94E-08	1YrCancer	6.94E-08	0	0	0	0	0	0	0	0	0	0	0
2819	ALL		637077.2	4272896	7.08E-08	1YrCancer	7.08E-08	0	0	0	0	0	0	0	0	0	0	0
2820	ALL		637124.6	4272899	7.32E-08	1YrCancer	7.32E-08	0	0	0	0	0	0	0	0	0	0	0
2821	ALL		637029.7	4273178	1.07E-07	1YrCancer	1.07E-07	0	0	0	0	0	0	0	0	0	0	0
2822	ALL		637077.2	4273176	1.13E-07	1YrCancer	1.13E-07	0	0	0	0	0	0	0	0	0	0	0
2823	ALL		637124.6	4273179	1.17E-07	1YrCancer	1.17E-07	0	0	0	0	0	0	0	0	0	0	0
2824	ALL		637164.6	4273179	1.23E-07	1YrCancer	1.23E-07	0	0	0	0	0	0	0	0	0	0	0
2825	ALL		637204.6	4273179	1.31E-07	1YrCancer	1.31E-07	0	0	0	0	0	0	0	0	0	0	0
2826	ALL		637244.6	4273179	1.39E-07	1YrCancer	1.39E-07	0	0	0	0	0	0	0	0	0	0	0
2827	ALL		637164.6	4272899	7.51E-08	1YrCancer	7.51E-08	0	0	0	0	0	0	0	0	0	0	0
2828	ALL		637284.6	4273179	1.49E-07	1YrCancer	1.49E-07	0	0	0	0	0	0	0	0	0	0	0
2829	ALL		637324.6	4273179	1.60E-07	1YrCancer	1.60E-07	0	0	0	0	0	0	0	0	0	0	0
2830	ALL		637364.6	4273179	1.75E-07	1YrCancer	1.75E-07	0	0	0	0	0	0	0	0	0	0	0
2831	ALL		637404.6	4273179	1.95E-07	1YrCancer	1.95E-07	0	0	0	0	0	0	0	0	0	0	0
2832	ALL		637444.6	4273179	2.25E-07	1YrCancer	2.25E-07	0	0	0	0	0	0	0	0	0	0	0
2833	ALL		637484.6	4273179	2.86E-07	1YrCancer	2.86E-07	0	0	0	0	0	0	0	0	0	0	0
2834	ALL		637524.6	4273179	3.40E-07	1YrCancer	3.40E-07	0	0	0	0	0	0	0	0	0	0	0
2835	ALL		637564.6	4273179	2.85E-07	1YrCancer	2.85E-07	0	0	0	0	0	0	0	0	0	0	0
2836	ALL		637604.6	4273179	1.87E-07	1YrCancer	1.87E-07	0	0	0	0	0	0	0	0	0	0	0
2837	ALL		637644.6	4273179	1.44E-07	1YrCancer	1.44E-07	0	0	0	0	0	0	0	0	0	0	0
2838	ALL		637204.6	4272899	7.74E-08	1YrCancer	7.74E-08	0	0	0	0	0	0	0	0	0	0	0
2839	ALL		637684.6	4273179	1.19E-07	1YrCancer	1.19E-07	0	0	0	0	0	0	0	0	0	0	0
2840	ALL		637244.6	4272899	8.04E-08	1YrCancer	8.04E-08	0	0	0	0	0	0	0	0	0	0	0
2841	ALL		637284.6	4272899	8.42E-08	1YrCancer	8.42E-08	0	0	0	0	0	0	0	0	0	0	0
2842	ALL		637324.6	4272899	8.92E-08	1YrCancer	8.92E-08	0	0	0	0	0	0	0	0	0	0	0
2843	ALL		637364.6	4272899	9.60E-08	1YrCancer	9.60E-08	0	0	0	0	0	0	0	0	0	0	0
2844	ALL		637029.7	4273218	9.80E-08	1YrCancer	9.80E-08	0	0	0	0	0	0	0	0	0	0	0
2845	ALL		637077.2	4273216	1.03E-07	1YrCancer	1.03E-07	0	0	0	0	0	0	0	0	0	0	0
2846	ALL		637124.6	4273219	1.07E-07	1YrCancer	1.07E-07	0	0	0	0	0	0	0	0	0	0	0
2847	ALL		637164.6	4273219	1.13E-07	1YrCancer	1.13E-07	0	0	0	0	0	0	0	0	0	0	0
2848	ALL		637204.6	4273219	1.19E-07	1YrCancer	1.19E-07	0	0	0	0	0	0	0	0	0	0	0
2849	ALL		637244.6	4273219	1.27E-07	1YrCancer	1.27E-07	0	0	0	0	0	0	0	0	0	0	0
2850	ALL		637404.6	4272899	1.05E-07	1YrCancer	1.05E-07	0	0	0	0	0	0	0	0	0	0	0

**Exported Risk Results - Sites 2-2 and 2-3

REC	GRP	NETID	X	Y	RISK_SUM	SCENARIO	INHAL_RIS	SOIL_RISK	DERMAL_R	MMILK_RI	WATER_RI	FISH_RISK	CROP_RISK	BEEF_RISK	DAIRY_RIS	PIG_RISK	CHICKEN_R	EGG_RISK
2851	ALL		637284.6	4273219	1.36E-07	1YrCancer	1.36E-07	0	0	0	0	0	0	0	0	0	0	0
2852	ALL		637324.6	4273219	1.48E-07	1YrCancer	1.48E-07	0	0	0	0	0	0	0	0	0	0	0
2853	ALL		637364.6	4273219	1.65E-07	1YrCancer	1.65E-07	0	0	0	0	0	0	0	0	0	0	0
2854	ALL		637404.6	4273219	1.93E-07	1YrCancer	1.93E-07	0	0	0	0	0	0	0	0	0	0	0
2855	ALL		637444.6	4273219	2.13E-07	1YrCancer	2.13E-07	0	0	0	0	0	0	0	0	0	0	0
2856	ALL		637484.6	4273219	2.55E-07	1YrCancer	2.55E-07	0	0	0	0	0	0	0	0	0	0	0
2857	ALL		637524.6	4273219	2.73E-07	1YrCancer	2.73E-07	0	0	0	0	0	0	0	0	0	0	0
2858	ALL		637564.6	4273219	2.06E-07	1YrCancer	2.06E-07	0	0	0	0	0	0	0	0	0	0	0
2859	ALL		637604.6	4273219	1.60E-07	1YrCancer	1.60E-07	0	0	0	0	0	0	0	0	0	0	0
2860	ALL		637644.6	4273219	1.30E-07	1YrCancer	1.30E-07	0	0	0	0	0	0	0	0	0	0	0
2861	ALL		637444.6	4272899	1.20E-07	1YrCancer	1.20E-07	0	0	0	0	0	0	0	0	0	0	0
2862	ALL		637684.6	4273219	1.11E-07	1YrCancer	1.11E-07	0	0	0	0	0	0	0	0	0	0	0
2863	ALL		637484.6	4272899	1.43E-07	1YrCancer	1.43E-07	0	0	0	0	0	0	0	0	0	0	0
2864	ALL		637524.6	4272899	1.91E-07	1YrCancer	1.91E-07	0	0	0	0	0	0	0	0	0	0	0
2865	ALL		637564.6	4272899	3.55E-07	1YrCancer	3.55E-07	0	0	0	0	0	0	0	0	0	0	0
2866	ALL		637604.6	4272899	4.47E-07	1YrCancer	4.47E-07	0	0	0	0	0	0	0	0	0	0	0
2867	ALL		637029.7	4273258	9.25E-08	1YrCancer	9.25E-08	0	0	0	0	0	0	0	0	0	0	0
2868	ALL		637077.2	4273256	9.70E-08	1YrCancer	9.70E-08	0	0	0	0	0	0	0	0	0	0	0
2869	ALL		637124.6	4273259	1.02E-07	1YrCancer	1.02E-07	0	0	0	0	0	0	0	0	0	0	0
2870	ALL		637164.6	4273259	1.08E-07	1YrCancer	1.08E-07	0	0	0	0	0	0	0	0	0	0	0
2871	ALL		637204.6	4273259	1.15E-07	1YrCancer	1.15E-07	0	0	0	0	0	0	0	0	0	0	0
2872	ALL		637244.6	4273259	1.24E-07	1YrCancer	1.24E-07	0	0	0	0	0	0	0	0	0	0	0
2873	ALL		637644.6	4272899	2.29E-07	1YrCancer	2.29E-07	0	0	0	0	0	0	0	0	0	0	0
2874	ALL		637284.6	4273259	1.36E-07	1YrCancer	1.36E-07	0	0	0	0	0	0	0	0	0	0	0
2875	ALL		637324.6	4273259	1.56E-07	1YrCancer	1.56E-07	0	0	0	0	0	0	0	0	0	0	0
2876	ALL		637364.6	4273259	1.98E-07	1YrCancer	1.98E-07	0	0	0	0	0	0	0	0	0	0	0
2877	ALL		637404.6	4273259	2.02E-07	1YrCancer	2.02E-07	0	0	0	0	0	0	0	0	0	0	0
2878	ALL		637444.6	4273259	2.98E-07	1YrCancer	2.98E-07	0	0	0	0	0	0	0	0	0	0	0
2879	ALL		637484.6	4273259	2.35E-07	1YrCancer	2.35E-07	0	0	0	0	0	0	0	0	0	0	0
2880	ALL		637524.6	4273259	1.95E-07	1YrCancer	1.95E-07	0	0	0	0	0	0	0	0	0	0	0
2881	ALL		637564.6	4273259	1.64E-07	1YrCancer	1.64E-07	0	0	0	0	0	0	0	0	0	0	0
2882	ALL		637604.6	4273259	1.39E-07	1YrCancer	1.39E-07	0	0	0	0	0	0	0	0	0	0	0
2883	ALL		637644.6	4273259	1.19E-07	1YrCancer	1.19E-07	0	0	0	0	0	0	0	0	0	0	0
2884	ALL		637684.6	4272899	1.62E-07	1YrCancer	1.62E-07	0	0	0	0	0	0	0	0	0	0	0
2885	ALL		637684.6	4273259	1.04E-07	1YrCancer	1.04E-07	0	0	0	0	0	0	0	0	0	0	0
2886	ALL		637044.6	4273299	9.11E-08	1YrCancer	9.11E-08	0	0	0	0	0	0	0	0	0	0	0
2887	ALL		637084.6	4273299	9.55E-08	1YrCancer	9.55E-08	0	0	0	0	0	0	0	0	0	0	0
2888	ALL		637124.6	4273299	1.01E-07	1YrCancer	1.01E-07	0	0	0	0	0	0	0	0	0	0	0
2889	ALL		637164.6	4273299	1.08E-07	1YrCancer	1.08E-07	0	0	0	0	0	0	0	0	0	0	0
2890	ALL		637204.6	4273299	1.18E-07	1YrCancer	1.18E-07	0	0	0	0	0	0	0	0	0	0	0
2891	ALL		637244.6	4273299	1.33E-07	1YrCancer	1.33E-07	0	0	0	0	0	0	0	0	0	0	0
2892	ALL		637284.6	4273299	1.63E-07	1YrCancer	1.63E-07	0	0	0	0	0	0	0	0	0	0	0
2893	ALL		637324.6	4273299	1.77E-07	1YrCancer	1.77E-07	0	0	0	0	0	0	0	0	0	0	0
2894	ALL		637364.6	4273299	2.38E-07	1YrCancer	2.38E-07	0	0	0	0	0	0	0	0	0	0	0
2895	ALL		637404.6	4273299	2.30E-07	1YrCancer	2.30E-07	0	0	0	0	0	0	0	0	0	0	0
2896	ALL		637444.6	4273299	1.96E-07	1YrCancer	1.96E-07	0	0	0	0	0	0	0	0	0	0	0

**Exported Risk Results - Sites 2-2 and 2-3

REC	GRP	NETID	X	Y	RISK_SUM	SCENARIO	INHAL_RIS	SOIL_RISK	DERMAL_R	MMILK_RI	WATER_RI	FISH_RISK	CROP_RISK	BEEF_RISK	DAIRY_RIS	PIG_RISK	CHICKEN_R	EGG_RISK
2897	ALL		637484.6	4273299	1.75E-07	1YrCancer	1.75E-07	0	0	0	0	0	0	0	0	0	0	0
2898	ALL		637524.6	4273299	1.56E-07	1YrCancer	1.56E-07	0	0	0	0	0	0	0	0	0	0	0
2899	ALL		637564.6	4273299	1.38E-07	1YrCancer	1.38E-07	0	0	0	0	0	0	0	0	0	0	0
2900	ALL		637604.6	4273299	1.23E-07	1YrCancer	1.23E-07	0	0	0	0	0	0	0	0	0	0	0
2901	ALL		637644.6	4273299	1.09E-07	1YrCancer	1.09E-07	0	0	0	0	0	0	0	0	0	0	0
2902	ALL		637684.6	4273299	9.81E-08	1YrCancer	9.81E-08	0	0	0	0	0	0	0	0	0	0	0
2903	ALL		637044.6	4273339	9.12E-08	1YrCancer	9.12E-08	0	0	0	0	0	0	0	0	0	0	0
2904	ALL		637084.6	4273339	9.71E-08	1YrCancer	9.71E-08	0	0	0	0	0	0	0	0	0	0	0
2905	ALL		637124.6	4273339	1.05E-07	1YrCancer	1.05E-07	0	0	0	0	0	0	0	0	0	0	0
2906	ALL		637164.6	4273339	1.17E-07	1YrCancer	1.17E-07	0	0	0	0	0	0	0	0	0	0	0
2907	ALL		637204.6	4273339	1.39E-07	1YrCancer	1.39E-07	0	0	0	0	0	0	0	0	0	0	0
2908	ALL		637244.6	4273339	1.49E-07	1YrCancer	1.49E-07	0	0	0	0	0	0	0	0	0	0	0
2909	ALL		637284.6	4273339	1.83E-07	1YrCancer	1.83E-07	0	0	0	0	0	0	0	0	0	0	0
2910	ALL		637324.6	4273339	2.35E-07	1YrCancer	2.35E-07	0	0	0	0	0	0	0	0	0	0	0
2911	ALL		637364.6	4273339	1.91E-07	1YrCancer	1.91E-07	0	0	0	0	0	0	0	0	0	0	0
2912	ALL		637404.6	4273339	1.69E-07	1YrCancer	1.69E-07	0	0	0	0	0	0	0	0	0	0	0
2913	ALL		637444.6	4273339	1.55E-07	1YrCancer	1.55E-07	0	0	0	0	0	0	0	0	0	0	0
2914	ALL		637484.6	4273339	1.43E-07	1YrCancer	1.43E-07	0	0	0	0	0	0	0	0	0	0	0
2915	ALL		637524.6	4273339	1.32E-07	1YrCancer	1.32E-07	0	0	0	0	0	0	0	0	0	0	0
2916	ALL		637564.6	4273339	1.21E-07	1YrCancer	1.21E-07	0	0	0	0	0	0	0	0	0	0	0
2917	ALL		637604.6	4273339	1.10E-07	1YrCancer	1.10E-07	0	0	0	0	0	0	0	0	0	0	0
2918	ALL		636389	4272846	4.51E-08	1YrCancer	4.51E-08	0	0	0	0	0	0	0	0	0	0	0
2919	ALL		636429	4272846	4.61E-08	1YrCancer	4.61E-08	0	0	0	0	0	0	0	0	0	0	0
2920	ALL		636469	4272846	4.72E-08	1YrCancer	4.72E-08	0	0	0	0	0	0	0	0	0	0	0
2921	ALL		636509	4272846	4.83E-08	1YrCancer	4.83E-08	0	0	0	0	0	0	0	0	0	0	0
2922	ALL		636549	4272846	4.94E-08	1YrCancer	4.94E-08	0	0	0	0	0	0	0	0	0	0	0
2923	ALL		636589	4272846	5.06E-08	1YrCancer	5.06E-08	0	0	0	0	0	0	0	0	0	0	0
2924	ALL		636629	4272846	5.18E-08	1YrCancer	5.18E-08	0	0	0	0	0	0	0	0	0	0	0
2925	ALL		636669	4272846	5.30E-08	1YrCancer	5.30E-08	0	0	0	0	0	0	0	0	0	0	0
2926	ALL		636709	4272846	5.42E-08	1YrCancer	5.42E-08	0	0	0	0	0	0	0	0	0	0	0
2927	ALL		636749	4272846	5.54E-08	1YrCancer	5.54E-08	0	0	0	0	0	0	0	0	0	0	0
2928	ALL		636789	4272846	5.67E-08	1YrCancer	5.67E-08	0	0	0	0	0	0	0	0	0	0	0
2929	ALL		636829	4272846	5.79E-08	1YrCancer	5.79E-08	0	0	0	0	0	0	0	0	0	0	0
2930	ALL		636869	4272846	5.90E-08	1YrCancer	5.90E-08	0	0	0	0	0	0	0	0	0	0	0
2931	ALL		636909	4272846	6.02E-08	1YrCancer	6.02E-08	0	0	0	0	0	0	0	0	0	0	0
2932	ALL		636949	4272846	6.15E-08	1YrCancer	6.15E-08	0	0	0	0	0	0	0	0	0	0	0
2933	ALL		636989	4272846	6.27E-08	1YrCancer	6.27E-08	0	0	0	0	0	0	0	0	0	0	0
2934	ALL		636389	4272886	4.85E-08	1YrCancer	4.85E-08	0	0	0	0	0	0	0	0	0	0	0
2935	ALL		636429	4272886	4.97E-08	1YrCancer	4.97E-08	0	0	0	0	0	0	0	0	0	0	0
2936	ALL		636469	4272886	5.08E-08	1YrCancer	5.08E-08	0	0	0	0	0	0	0	0	0	0	0
2937	ALL		636509	4272886	5.20E-08	1YrCancer	5.20E-08	0	0	0	0	0	0	0	0	0	0	0
2938	ALL		636549	4272886	5.33E-08	1YrCancer	5.33E-08	0	0	0	0	0	0	0	0	0	0	0
2939	ALL		636589	4272886	5.46E-08	1YrCancer	5.46E-08	0	0	0	0	0	0	0	0	0	0	0
2940	ALL		636629	4272886	5.59E-08	1YrCancer	5.59E-08	0	0	0	0	0	0	0	0	0	0	0
2941	ALL		636669	4272886	5.72E-08	1YrCancer	5.72E-08	0	0	0	0	0	0	0	0	0	0	0
2942	ALL		636709	4272886	5.85E-08	1YrCancer	5.85E-08	0	0	0	0	0	0	0	0	0	0	0

**Exported Risk Results - Sites 2-2 and 2-3

REC	GRP	NETID	X	Y	RISK_SUM	SCENARIO	INHAL_RIS	SOIL_RISK	DERMAL_R	MMILK_RI	WATER_RI	FISH_RISK	CROP_RISK	BEEF_RISK	DAIRY_RIS	PIG_RISK	CHICKEN_R	EGG_RISK
2943	ALL		636749	4272886	5.99E-08	1YrCancer	5.99E-08	0	0	0	0	0	0	0	0	0	0	0
2944	ALL		636789	4272886	6.13E-08	1YrCancer	6.13E-08	0	0	0	0	0	0	0	0	0	0	0
2945	ALL		636829	4272886	6.25E-08	1YrCancer	6.25E-08	0	0	0	0	0	0	0	0	0	0	0
2946	ALL		636869	4272886	6.35E-08	1YrCancer	6.35E-08	0	0	0	0	0	0	0	0	0	0	0
2947	ALL		636909	4272886	6.45E-08	1YrCancer	6.45E-08	0	0	0	0	0	0	0	0	0	0	0
2948	ALL		636949	4272886	6.59E-08	1YrCancer	6.59E-08	0	0	0	0	0	0	0	0	0	0	0
2949	ALL		636989	4272886	6.67E-08	1YrCancer	6.67E-08	0	0	0	0	0	0	0	0	0	0	0
2950	ALL		636389	4272926	5.39E-08	1YrCancer	5.39E-08	0	0	0	0	0	0	0	0	0	0	0
2951	ALL		636429	4272926	5.52E-08	1YrCancer	5.52E-08	0	0	0	0	0	0	0	0	0	0	0
2952	ALL		636469	4272926	5.66E-08	1YrCancer	5.66E-08	0	0	0	0	0	0	0	0	0	0	0
2953	ALL		636509	4272926	5.81E-08	1YrCancer	5.81E-08	0	0	0	0	0	0	0	0	0	0	0
2954	ALL		636549	4272926	5.96E-08	1YrCancer	5.96E-08	0	0	0	0	0	0	0	0	0	0	0
2955	ALL		636589	4272926	6.11E-08	1YrCancer	6.11E-08	0	0	0	0	0	0	0	0	0	0	0
2956	ALL		636629	4272926	6.27E-08	1YrCancer	6.27E-08	0	0	0	0	0	0	0	0	0	0	0
2957	ALL		636669	4272926	6.43E-08	1YrCancer	6.43E-08	0	0	0	0	0	0	0	0	0	0	0
2958	ALL		636709	4272926	6.60E-08	1YrCancer	6.60E-08	0	0	0	0	0	0	0	0	0	0	0
2959	ALL		636749	4272926	6.77E-08	1YrCancer	6.77E-08	0	0	0	0	0	0	0	0	0	0	0
2960	ALL		636789	4272926	6.92E-08	1YrCancer	6.92E-08	0	0	0	0	0	0	0	0	0	0	0
2961	ALL		636829	4272926	7.04E-08	1YrCancer	7.04E-08	0	0	0	0	0	0	0	0	0	0	0
2962	ALL		636869	4272926	7.11E-08	1YrCancer	7.11E-08	0	0	0	0	0	0	0	0	0	0	0
2963	ALL		636909	4272926	7.16E-08	1YrCancer	7.16E-08	0	0	0	0	0	0	0	0	0	0	0
2964	ALL		636949	4272926	7.23E-08	1YrCancer	7.23E-08	0	0	0	0	0	0	0	0	0	0	0
2965	ALL		636989	4272926	7.32E-08	1YrCancer	7.32E-08	0	0	0	0	0	0	0	0	0	0	0
2966	ALL		636389	4272966	6.34E-08	1YrCancer	6.34E-08	0	0	0	0	0	0	0	0	0	0	0
2967	ALL		636429	4272966	6.53E-08	1YrCancer	6.53E-08	0	0	0	0	0	0	0	0	0	0	0
2968	ALL		636469	4272966	6.73E-08	1YrCancer	6.73E-08	0	0	0	0	0	0	0	0	0	0	0
2969	ALL		636509	4272966	6.94E-08	1YrCancer	6.94E-08	0	0	0	0	0	0	0	0	0	0	0
2970	ALL		636549	4272966	7.16E-08	1YrCancer	7.16E-08	0	0	0	0	0	0	0	0	0	0	0
2971	ALL		636589	4272966	7.39E-08	1YrCancer	7.39E-08	0	0	0	0	0	0	0	0	0	0	0
2972	ALL		636629	4272966	7.63E-08	1YrCancer	7.63E-08	0	0	0	0	0	0	0	0	0	0	0
2973	ALL		636669	4272966	7.89E-08	1YrCancer	7.89E-08	0	0	0	0	0	0	0	0	0	0	0
2974	ALL		636709	4272966	8.16E-08	1YrCancer	8.16E-08	0	0	0	0	0	0	0	0	0	0	0
2975	ALL		636749	4272966	8.43E-08	1YrCancer	8.43E-08	0	0	0	0	0	0	0	0	0	0	0
2976	ALL		636789	4272966	8.68E-08	1YrCancer	8.68E-08	0	0	0	0	0	0	0	0	0	0	0
2977	ALL		636829	4272966	8.76E-08	1YrCancer	8.76E-08	0	0	0	0	0	0	0	0	0	0	0
2978	ALL		636869	4272966	8.71E-08	1YrCancer	8.71E-08	0	0	0	0	0	0	0	0	0	0	0
2979	ALL		636909	4272966	8.65E-08	1YrCancer	8.65E-08	0	0	0	0	0	0	0	0	0	0	0
2980	ALL		636949	4272966	8.56E-08	1YrCancer	8.56E-08	0	0	0	0	0	0	0	0	0	0	0
2981	ALL		636989	4272966	8.50E-08	1YrCancer	8.50E-08	0	0	0	0	0	0	0	0	0	0	0
2982	ALL		636389	4273006	8.61E-08	1YrCancer	8.61E-08	0	0	0	0	0	0	0	0	0	0	0
2983	ALL		636429	4273006	9.00E-08	1YrCancer	9.00E-08	0	0	0	0	0	0	0	0	0	0	0
2984	ALL		636469	4273006	9.46E-08	1YrCancer	9.46E-08	0	0	0	0	0	0	0	0	0	0	0
2985	ALL		636509	4273006	9.95E-08	1YrCancer	9.95E-08	0	0	0	0	0	0	0	0	0	0	0
2986	ALL		636549	4273006	1.05E-07	1YrCancer	1.05E-07	0	0	0	0	0	0	0	0	0	0	0
2987	ALL		636589	4273006	1.11E-07	1YrCancer	1.11E-07	0	0	0	0	0	0	0	0	0	0	0
2988	ALL		636629	4273006	1.19E-07	1YrCancer	1.19E-07	0	0	0	0	0	0	0	0	0	0	0

**Exported Risk Results - Sites 2-2 and 2-3

REC	GRP	NETID	X	Y	RISK_SUM	SCENARIO	INHAL_RIS	SOIL_RISK	DERMAL_R	MMILK_RI	WATER_RI	FISH_RISK	CROP_RISK	BEEF_RISK	DAIRY_RIS	PIG_RISK	CHICKEN_R	EGG_RISK
2989	ALL		636669	4273006	1.27E-07	1YrCancer	1.27E-07	0	0	0	0	0	0	0	0	0	0	0
2990	ALL		636709	4273006	1.37E-07	1YrCancer	1.37E-07	0	0	0	0	0	0	0	0	0	0	0
2991	ALL		636749	4273006	1.48E-07	1YrCancer	1.48E-07	0	0	0	0	0	0	0	0	0	0	0
2992	ALL		636789	4273006	1.31E-07	1YrCancer	1.31E-07	0	0	0	0	0	0	0	0	0	0	0
2993	ALL		636829	4273006	1.25E-07	1YrCancer	1.25E-07	0	0	0	0	0	0	0	0	0	0	0
2994	ALL		636869	4273006	1.45E-07	1YrCancer	1.45E-07	0	0	0	0	0	0	0	0	0	0	0
2995	ALL		636909	4273006	1.36E-07	1YrCancer	1.36E-07	0	0	0	0	0	0	0	0	0	0	0
2996	ALL		636949	4273006	1.29E-07	1YrCancer	1.29E-07	0	0	0	0	0	0	0	0	0	0	0
2997	ALL		636989	4273006	1.23E-07	1YrCancer	1.23E-07	0	0	0	0	0	0	0	0	0	0	0
2998	ALL		636389	4273046	1.04E-07	1YrCancer	1.04E-07	0	0	0	0	0	0	0	0	0	0	0
2999	ALL		636429	4273046	1.15E-07	1YrCancer	1.15E-07	0	0	0	0	0	0	0	0	0	0	0
3000	ALL		636469	4273046	1.12E-07	1YrCancer	1.12E-07	0	0	0	0	0	0	0	0	0	0	0
3001	ALL		636509	4273046	1.24E-07	1YrCancer	1.24E-07	0	0	0	0	0	0	0	0	0	0	0
3002	ALL		636549	4273046	1.23E-07	1YrCancer	1.23E-07	0	0	0	0	0	0	0	0	0	0	0
3003	ALL		636589	4273046	1.24E-07	1YrCancer	1.24E-07	0	0	0	0	0	0	0	0	0	0	0
3004	ALL		636629	4273046	1.83E-07	1YrCancer	1.83E-07	0	0	0	0	0	0	0	0	0	0	0
3005	ALL		636669	4273046	1.95E-07	1YrCancer	1.95E-07	0	0	0	0	0	0	0	0	0	0	0
3006	ALL		636709	4273046	2.62E-07	1YrCancer	2.62E-07	0	0	0	0	0	0	0	0	0	0	0
3007	ALL		636749	4273046	2.46E-07	1YrCancer	2.46E-07	0	0	0	0	0	0	0	0	0	0	0
3008	ALL		636789	4273046	2.31E-07	1YrCancer	2.31E-07	0	0	0	0	0	0	0	0	0	0	0
3009	ALL		636829	4273046	2.40E-07	1YrCancer	2.40E-07	0	0	0	0	0	0	0	0	0	0	0
3010	ALL		636869	4273046	2.58E-07	1YrCancer	2.58E-07	0	0	0	0	0	0	0	0	0	0	0
3011	ALL		636909	4273046	1.93E-07	1YrCancer	1.93E-07	0	0	0	0	0	0	0	0	0	0	0
3012	ALL		636949	4273046	1.92E-07	1YrCancer	1.92E-07	0	0	0	0	0	0	0	0	0	0	0
3013	ALL		636989	4273046	1.34E-07	1YrCancer	1.34E-07	0	0	0	0	0	0	0	0	0	0	0
3014	ALL		636389	4272806	4.27E-08	1YrCancer	4.27E-08	0	0	0	0	0	0	0	0	0	0	0
3015	ALL		636429	4272806	4.37E-08	1YrCancer	4.37E-08	0	0	0	0	0	0	0	0	0	0	0
3016	ALL		636469	4272806	4.47E-08	1YrCancer	4.47E-08	0	0	0	0	0	0	0	0	0	0	0
3017	ALL		636389	4273086	1.90E-07	1YrCancer	1.90E-07	0	0	0	0	0	0	0	0	0	0	0
3018	ALL		636429	4273086	1.82E-07	1YrCancer	1.82E-07	0	0	0	0	0	0	0	0	0	0	0
3019	ALL		636469	4273086	1.76E-07	1YrCancer	1.76E-07	0	0	0	0	0	0	0	0	0	0	0
3020	ALL		636509	4273086	1.69E-07	1YrCancer	1.69E-07	0	0	0	0	0	0	0	0	0	0	0
3021	ALL		636549	4273086	1.64E-07	1YrCancer	1.64E-07	0	0	0	0	0	0	0	0	0	0	0
3022	ALL		636589	4273086	1.59E-07	1YrCancer	1.59E-07	0	0	0	0	0	0	0	0	0	0	0
3023	ALL		636509	4272806	4.58E-08	1YrCancer	4.58E-08	0	0	0	0	0	0	0	0	0	0	0
3024	ALL		636629	4273086	1.54E-07	1YrCancer	1.54E-07	0	0	0	0	0	0	0	0	0	0	0
3025	ALL		636669	4273086	1.50E-07	1YrCancer	1.50E-07	0	0	0	0	0	0	0	0	0	0	0
3026	ALL		636709	4273086	1.47E-07	1YrCancer	1.47E-07	0	0	0	0	0	0	0	0	0	0	0
3027	ALL		636749	4273086	1.44E-07	1YrCancer	1.44E-07	0	0	0	0	0	0	0	0	0	0	0
3028	ALL		636789	4273086	1.42E-07	1YrCancer	1.42E-07	0	0	0	0	0	0	0	0	0	0	0
3029	ALL		636829	4273086	1.45E-07	1YrCancer	1.45E-07	0	0	0	0	0	0	0	0	0	0	0
3030	ALL		636869	4273086	1.50E-07	1YrCancer	1.50E-07	0	0	0	0	0	0	0	0	0	0	0
3031	ALL		636909	4273086	1.56E-07	1YrCancer	1.56E-07	0	0	0	0	0	0	0	0	0	0	0
3032	ALL		636949	4273086	1.63E-07	1YrCancer	1.63E-07	0	0	0	0	0	0	0	0	0	0	0
3033	ALL		636989	4273086	1.70E-07	1YrCancer	1.70E-07	0	0	0	0	0	0	0	0	0	0	0
3034	ALL		636549	4272806	4.68E-08	1YrCancer	4.68E-08	0	0	0	0	0	0	0	0	0	0	0

**Exported Risk Results - Sites 2-2 and 2-3

REC	GRP	NETID	X	Y	RISK_SUM	SCENARIO	INHAL_RIS	SOIL_RISK	DERMAL_R	MMILK_RI	WATER_RI	FISH_RISK	CROP_RISK	BEEF_RISK	DAIRY_RIS	PIG_RISK	CHICKEN_R	EGG_RISK
3035	ALL		636589	4272806	4.79E-08	1YrCancer	4.79E-08	0	0	0	0	0	0	0	0	0	0	0
3036	ALL		636629	4272806	4.90E-08	1YrCancer	4.90E-08	0	0	0	0	0	0	0	0	0	0	0
3037	ALL		636669	4272806	5.01E-08	1YrCancer	5.01E-08	0	0	0	0	0	0	0	0	0	0	0
3038	ALL		636709	4272806	5.13E-08	1YrCancer	5.13E-08	0	0	0	0	0	0	0	0	0	0	0
3039	ALL		636389	4273126	1.23E-07	1YrCancer	1.23E-07	0	0	0	0	0	0	0	0	0	0	0
3040	ALL		636429	4273126	1.21E-07	1YrCancer	1.21E-07	0	0	0	0	0	0	0	0	0	0	0
3041	ALL		636469	4273126	1.19E-07	1YrCancer	1.19E-07	0	0	0	0	0	0	0	0	0	0	0
3042	ALL		636509	4273126	1.17E-07	1YrCancer	1.17E-07	0	0	0	0	0	0	0	0	0	0	0
3043	ALL		636549	4273126	1.16E-07	1YrCancer	1.16E-07	0	0	0	0	0	0	0	0	0	0	0
3044	ALL		636589	4273126	1.15E-07	1YrCancer	1.15E-07	0	0	0	0	0	0	0	0	0	0	0
3045	ALL		636749	4272806	5.25E-08	1YrCancer	5.25E-08	0	0	0	0	0	0	0	0	0	0	0
3046	ALL		636629	4273126	1.13E-07	1YrCancer	1.13E-07	0	0	0	0	0	0	0	0	0	0	0
3047	ALL		636669	4273126	1.12E-07	1YrCancer	1.12E-07	0	0	0	0	0	0	0	0	0	0	0
3048	ALL		636709	4273126	1.12E-07	1YrCancer	1.12E-07	0	0	0	0	0	0	0	0	0	0	0
3049	ALL		636749	4273126	1.11E-07	1YrCancer	1.11E-07	0	0	0	0	0	0	0	0	0	0	0
3050	ALL		636789	4273126	1.11E-07	1YrCancer	1.11E-07	0	0	0	0	0	0	0	0	0	0	0
3051	ALL		636829	4273126	1.13E-07	1YrCancer	1.13E-07	0	0	0	0	0	0	0	0	0	0	0
3052	ALL		636869	4273126	1.16E-07	1YrCancer	1.16E-07	0	0	0	0	0	0	0	0	0	0	0
3053	ALL		636909	4273126	1.20E-07	1YrCancer	1.20E-07	0	0	0	0	0	0	0	0	0	0	0
3054	ALL		636949	4273126	1.23E-07	1YrCancer	1.23E-07	0	0	0	0	0	0	0	0	0	0	0
3055	ALL		636989	4273126	1.27E-07	1YrCancer	1.27E-07	0	0	0	0	0	0	0	0	0	0	0
3056	ALL		636789	4272806	5.37E-08	1YrCancer	5.37E-08	0	0	0	0	0	0	0	0	0	0	0
3057	ALL		636829	4272806	5.48E-08	1YrCancer	5.48E-08	0	0	0	0	0	0	0	0	0	0	0
3058	ALL		636869	4272806	5.61E-08	1YrCancer	5.61E-08	0	0	0	0	0	0	0	0	0	0	0
3059	ALL		636909	4272806	5.73E-08	1YrCancer	5.73E-08	0	0	0	0	0	0	0	0	0	0	0
3060	ALL		636949	4272806	5.89E-08	1YrCancer	5.89E-08	0	0	0	0	0	0	0	0	0	0	0
3061	ALL		636389	4273166	9.65E-08	1YrCancer	9.65E-08	0	0	0	0	0	0	0	0	0	0	0
3062	ALL		636429	4273166	9.59E-08	1YrCancer	9.59E-08	0	0	0	0	0	0	0	0	0	0	0
3063	ALL		636469	4273166	9.55E-08	1YrCancer	9.55E-08	0	0	0	0	0	0	0	0	0	0	0
3064	ALL		636509	4273166	9.52E-08	1YrCancer	9.52E-08	0	0	0	0	0	0	0	0	0	0	0
3065	ALL		636549	4273166	9.48E-08	1YrCancer	9.48E-08	0	0	0	0	0	0	0	0	0	0	0
3066	ALL		636589	4273166	9.46E-08	1YrCancer	9.46E-08	0	0	0	0	0	0	0	0	0	0	0
3067	ALL		636989	4272806	6.00E-08	1YrCancer	6.00E-08	0	0	0	0	0	0	0	0	0	0	0
3068	ALL		636629	4273166	9.44E-08	1YrCancer	9.44E-08	0	0	0	0	0	0	0	0	0	0	0
3069	ALL		636669	4273166	9.44E-08	1YrCancer	9.44E-08	0	0	0	0	0	0	0	0	0	0	0
3070	ALL		636709	4273166	9.45E-08	1YrCancer	9.45E-08	0	0	0	0	0	0	0	0	0	0	0
3071	ALL		636749	4273166	9.48E-08	1YrCancer	9.48E-08	0	0	0	0	0	0	0	0	0	0	0
3072	ALL		636789	4273166	9.56E-08	1YrCancer	9.56E-08	0	0	0	0	0	0	0	0	0	0	0
3073	ALL		636829	4273166	9.72E-08	1YrCancer	9.72E-08	0	0	0	0	0	0	0	0	0	0	0
3074	ALL		636869	4273166	9.94E-08	1YrCancer	9.94E-08	0	0	0	0	0	0	0	0	0	0	0
3075	ALL		636909	4273166	1.02E-07	1YrCancer	1.02E-07	0	0	0	0	0	0	0	0	0	0	0
3076	ALL		636949	4273166	1.05E-07	1YrCancer	1.05E-07	0	0	0	0	0	0	0	0	0	0	0
3077	ALL		636989	4273166	1.08E-07	1YrCancer	1.08E-07	0	0	0	0	0	0	0	0	0	0	0
3078	ALL		636389	4273206	8.24E-08	1YrCancer	8.24E-08	0	0	0	0	0	0	0	0	0	0	0
3079	ALL		636429	4273206	8.24E-08	1YrCancer	8.24E-08	0	0	0	0	0	0	0	0	0	0	0
3080	ALL		636469	4273206	8.24E-08	1YrCancer	8.24E-08	0	0	0	0	0	0	0	0	0	0	0

**Exported Risk Results - Sites 2-2 and 2-3

REC	GRP	NETID	X	Y	RISK_SUM	SCENARIO	INHAL_RIS	SOIL_RISK	DERMAL_R	MMILK_RI	WATER_RI	FISH_RISK	CROP_RISK	BEEF_RISK	DAIRY_RIS	PIG_RISK	CHICKEN_R	EGG_RISK
3081	ALL		636509	4273206	8.26E-08	1YrCancer	8.26E-08	0	0	0	0	0	0	0	0	0	0	0
3082	ALL		636549	4273206	8.28E-08	1YrCancer	8.28E-08	0	0	0	0	0	0	0	0	0	0	0
3083	ALL		636589	4273206	8.31E-08	1YrCancer	8.31E-08	0	0	0	0	0	0	0	0	0	0	0
3084	ALL		636629	4273206	8.34E-08	1YrCancer	8.34E-08	0	0	0	0	0	0	0	0	0	0	0
3085	ALL		636669	4273206	8.38E-08	1YrCancer	8.38E-08	0	0	0	0	0	0	0	0	0	0	0
3086	ALL		636709	4273206	8.43E-08	1YrCancer	8.43E-08	0	0	0	0	0	0	0	0	0	0	0
3087	ALL		636749	4273206	8.51E-08	1YrCancer	8.51E-08	0	0	0	0	0	0	0	0	0	0	0
3088	ALL		636789	4273206	8.62E-08	1YrCancer	8.62E-08	0	0	0	0	0	0	0	0	0	0	0
3089	ALL		636829	4273206	8.77E-08	1YrCancer	8.77E-08	0	0	0	0	0	0	0	0	0	0	0
3090	ALL		636869	4273206	8.97E-08	1YrCancer	8.97E-08	0	0	0	0	0	0	0	0	0	0	0
3091	ALL		636909	4273206	9.19E-08	1YrCancer	9.19E-08	0	0	0	0	0	0	0	0	0	0	0
3092	ALL		636949	4273206	9.44E-08	1YrCancer	9.44E-08	0	0	0	0	0	0	0	0	0	0	0
3093	ALL		636989	4273206	9.71E-08	1YrCancer	9.71E-08	0	0	0	0	0	0	0	0	0	0	0
3094	ALL		636389	4273246	7.35E-08	1YrCancer	7.35E-08	0	0	0	0	0	0	0	0	0	0	0
3095	ALL		636429	4273246	7.38E-08	1YrCancer	7.38E-08	0	0	0	0	0	0	0	0	0	0	0
3096	ALL		636469	4273246	7.41E-08	1YrCancer	7.41E-08	0	0	0	0	0	0	0	0	0	0	0
3097	ALL		636509	4273246	7.45E-08	1YrCancer	7.45E-08	0	0	0	0	0	0	0	0	0	0	0
3098	ALL		636549	4273246	7.51E-08	1YrCancer	7.51E-08	0	0	0	0	0	0	0	0	0	0	0
3099	ALL		636589	4273246	7.56E-08	1YrCancer	7.56E-08	0	0	0	0	0	0	0	0	0	0	0
3100	ALL		636629	4273246	7.62E-08	1YrCancer	7.62E-08	0	0	0	0	0	0	0	0	0	0	0
3101	ALL		636669	4273246	7.69E-08	1YrCancer	7.69E-08	0	0	0	0	0	0	0	0	0	0	0
3102	ALL		636709	4273246	7.77E-08	1YrCancer	7.77E-08	0	0	0	0	0	0	0	0	0	0	0
3103	ALL		636749	4273246	7.87E-08	1YrCancer	7.87E-08	0	0	0	0	0	0	0	0	0	0	0
3104	ALL		636789	4273246	8.00E-08	1YrCancer	8.00E-08	0	0	0	0	0	0	0	0	0	0	0
3105	ALL		636829	4273246	8.15E-08	1YrCancer	8.15E-08	0	0	0	0	0	0	0	0	0	0	0
3106	ALL		636869	4273246	8.34E-08	1YrCancer	8.34E-08	0	0	0	0	0	0	0	0	0	0	0
3107	ALL		636909	4273246	8.56E-08	1YrCancer	8.56E-08	0	0	0	0	0	0	0	0	0	0	0
3108	ALL		636949	4273246	8.80E-08	1YrCancer	8.80E-08	0	0	0	0	0	0	0	0	0	0	0
3109	ALL		636989	4273246	9.07E-08	1YrCancer	9.07E-08	0	0	0	0	0	0	0	0	0	0	0
3110	ALL		635706.8	4272891	2.84E-08	1YrCancer	2.84E-08	0	0	0	0	0	0	0	0	0	0	0
3111	ALL		635746.8	4272891	3.00E-08	1YrCancer	3.00E-08	0	0	0	0	0	0	0	0	0	0	0
3112	ALL		635786.8	4272891	3.16E-08	1YrCancer	3.16E-08	0	0	0	0	0	0	0	0	0	0	0
3113	ALL		635826.8	4272891	3.32E-08	1YrCancer	3.32E-08	0	0	0	0	0	0	0	0	0	0	0
3114	ALL		635866.8	4272891	3.47E-08	1YrCancer	3.47E-08	0	0	0	0	0	0	0	0	0	0	0
3115	ALL		635906.8	4272891	3.60E-08	1YrCancer	3.60E-08	0	0	0	0	0	0	0	0	0	0	0
3116	ALL		635946.8	4272891	3.71E-08	1YrCancer	3.71E-08	0	0	0	0	0	0	0	0	0	0	0
3117	ALL		635986.8	4272891	3.81E-08	1YrCancer	3.81E-08	0	0	0	0	0	0	0	0	0	0	0
3118	ALL		636026.8	4272891	3.92E-08	1YrCancer	3.92E-08	0	0	0	0	0	0	0	0	0	0	0
3119	ALL		636066.8	4272891	4.02E-08	1YrCancer	4.02E-08	0	0	0	0	0	0	0	0	0	0	0
3120	ALL		636106.8	4272891	4.12E-08	1YrCancer	4.12E-08	0	0	0	0	0	0	0	0	0	0	0
3121	ALL		636146.8	4272891	4.23E-08	1YrCancer	4.23E-08	0	0	0	0	0	0	0	0	0	0	0
3122	ALL		636186.8	4272891	4.34E-08	1YrCancer	4.34E-08	0	0	0	0	0	0	0	0	0	0	0
3123	ALL		636226.8	4272891	4.44E-08	1YrCancer	4.44E-08	0	0	0	0	0	0	0	0	0	0	0
3124	ALL		636266.8	4272891	4.55E-08	1YrCancer	4.55E-08	0	0	0	0	0	0	0	0	0	0	0
3125	ALL		636306.8	4272891	4.66E-08	1YrCancer	4.66E-08	0	0	0	0	0	0	0	0	0	0	0
3126	ALL		636346.8	4272891	4.77E-08	1YrCancer	4.77E-08	0	0	0	0	0	0	0	0	0	0	0

**Exported Risk Results - Sites 2-2 and 2-3

REC	GRP	NETID	X	Y	RISK_SUM	SCENARIO	INHAL_RIS	SOIL_RISK	DERMAL_R	MMILK_RI	WATER_RI	FISH_RISK	CROP_RISK	BEEF_RISK	DAIRY_RIS	PIG_RISK	CHICKEN_R	EGG_RISK
3127	ALL		635706.8	4272931	3.04E-08	1YrCancer	3.04E-08	0	0	0	0	0	0	0	0	0	0	0
3128	ALL		635746.8	4272931	3.25E-08	1YrCancer	3.25E-08	0	0	0	0	0	0	0	0	0	0	0
3129	ALL		635786.8	4272931	3.45E-08	1YrCancer	3.45E-08	0	0	0	0	0	0	0	0	0	0	0
3130	ALL		635826.8	4272931	3.64E-08	1YrCancer	3.64E-08	0	0	0	0	0	0	0	0	0	0	0
3131	ALL		635866.8	4272931	3.81E-08	1YrCancer	3.81E-08	0	0	0	0	0	0	0	0	0	0	0
3132	ALL		635906.8	4272931	3.97E-08	1YrCancer	3.97E-08	0	0	0	0	0	0	0	0	0	0	0
3133	ALL		635946.8	4272931	4.09E-08	1YrCancer	4.09E-08	0	0	0	0	0	0	0	0	0	0	0
3134	ALL		635986.8	4272931	4.21E-08	1YrCancer	4.21E-08	0	0	0	0	0	0	0	0	0	0	0
3135	ALL		636026.8	4272931	4.33E-08	1YrCancer	4.33E-08	0	0	0	0	0	0	0	0	0	0	0
3136	ALL		636066.8	4272931	4.45E-08	1YrCancer	4.45E-08	0	0	0	0	0	0	0	0	0	0	0
3137	ALL		636106.8	4272931	4.57E-08	1YrCancer	4.57E-08	0	0	0	0	0	0	0	0	0	0	0
3138	ALL		636146.8	4272931	4.69E-08	1YrCancer	4.69E-08	0	0	0	0	0	0	0	0	0	0	0
3139	ALL		636186.8	4272931	4.81E-08	1YrCancer	4.81E-08	0	0	0	0	0	0	0	0	0	0	0
3140	ALL		636226.8	4272931	4.94E-08	1YrCancer	4.94E-08	0	0	0	0	0	0	0	0	0	0	0
3141	ALL		636266.8	4272931	5.06E-08	1YrCancer	5.06E-08	0	0	0	0	0	0	0	0	0	0	0
3142	ALL		636306.8	4272931	5.19E-08	1YrCancer	5.19E-08	0	0	0	0	0	0	0	0	0	0	0
3143	ALL		636346.8	4272931	5.32E-08	1YrCancer	5.32E-08	0	0	0	0	0	0	0	0	0	0	0
3144	ALL		635706.8	4272971	3.34E-08	1YrCancer	3.34E-08	0	0	0	0	0	0	0	0	0	0	0
3145	ALL		635746.8	4272971	3.61E-08	1YrCancer	3.61E-08	0	0	0	0	0	0	0	0	0	0	0
3146	ALL		635786.8	4272971	3.89E-08	1YrCancer	3.89E-08	0	0	0	0	0	0	0	0	0	0	0
3147	ALL		635826.8	4272971	4.15E-08	1YrCancer	4.15E-08	0	0	0	0	0	0	0	0	0	0	0
3148	ALL		635866.8	4272971	4.37E-08	1YrCancer	4.37E-08	0	0	0	0	0	0	0	0	0	0	0
3149	ALL		635906.8	4272971	4.55E-08	1YrCancer	4.55E-08	0	0	0	0	0	0	0	0	0	0	0
3150	ALL		635946.8	4272971	4.70E-08	1YrCancer	4.70E-08	0	0	0	0	0	0	0	0	0	0	0
3151	ALL		635986.8	4272971	4.85E-08	1YrCancer	4.85E-08	0	0	0	0	0	0	0	0	0	0	0
3152	ALL		636026.8	4272971	5.00E-08	1YrCancer	5.00E-08	0	0	0	0	0	0	0	0	0	0	0
3153	ALL		636066.8	4272971	5.15E-08	1YrCancer	5.15E-08	0	0	0	0	0	0	0	0	0	0	0
3154	ALL		636106.8	4272971	5.29E-08	1YrCancer	5.29E-08	0	0	0	0	0	0	0	0	0	0	0
3155	ALL		636146.8	4272971	5.44E-08	1YrCancer	5.44E-08	0	0	0	0	0	0	0	0	0	0	0
3156	ALL		636186.8	4272971	5.61E-08	1YrCancer	5.61E-08	0	0	0	0	0	0	0	0	0	0	0
3157	ALL		636226.8	4272971	5.77E-08	1YrCancer	5.77E-08	0	0	0	0	0	0	0	0	0	0	0
3158	ALL		636266.8	4272971	5.94E-08	1YrCancer	5.94E-08	0	0	0	0	0	0	0	0	0	0	0
3159	ALL		636306.8	4272971	6.12E-08	1YrCancer	6.12E-08	0	0	0	0	0	0	0	0	0	0	0
3160	ALL		636346.8	4272971	6.30E-08	1YrCancer	6.30E-08	0	0	0	0	0	0	0	0	0	0	0
3161	ALL		635706.8	4273011	3.80E-08	1YrCancer	3.80E-08	0	0	0	0	0	0	0	0	0	0	0
3162	ALL		635746.8	4273011	4.20E-08	1YrCancer	4.20E-08	0	0	0	0	0	0	0	0	0	0	0
3163	ALL		635786.8	4273011	4.63E-08	1YrCancer	4.63E-08	0	0	0	0	0	0	0	0	0	0	0
3164	ALL		635826.8	4273011	5.06E-08	1YrCancer	5.06E-08	0	0	0	0	0	0	0	0	0	0	0
3165	ALL		635866.8	4273011	5.40E-08	1YrCancer	5.40E-08	0	0	0	0	0	0	0	0	0	0	0
3166	ALL		635906.8	4273011	5.64E-08	1YrCancer	5.64E-08	0	0	0	0	0	0	0	0	0	0	0
3167	ALL		635946.8	4273011	5.85E-08	1YrCancer	5.85E-08	0	0	0	0	0	0	0	0	0	0	0
3168	ALL		635986.8	4273011	6.07E-08	1YrCancer	6.07E-08	0	0	0	0	0	0	0	0	0	0	0
3169	ALL		636026.8	4273011	6.29E-08	1YrCancer	6.29E-08	0	0	0	0	0	0	0	0	0	0	0
3170	ALL		636066.8	4273011	6.52E-08	1YrCancer	6.52E-08	0	0	0	0	0	0	0	0	0	0	0
3171	ALL		636106.8	4273011	6.77E-08	1YrCancer	6.77E-08	0	0	0	0	0	0	0	0	0	0	0
3172	ALL		636146.8	4273011	7.02E-08	1YrCancer	7.02E-08	0	0	0	0	0	0	0	0	0	0	0

**Exported Risk Results - Sites 2-2 and 2-3

REC	GRP	NETID	X	Y	RISK_SUM	SCENARIO	INHAL_RIS	SOIL_RISK	DERMAL_R	MMILK_RI	WATER_RI	FISH_RISK	CROP_RISK	BEEF_RISK	DAIRY_RIS	PIG_RISK	CHICKEN_R	EGG_RISK
3173	ALL		636186.8	4273011	7.31E-08	1YrCancer	7.31E-08	0	0	0	0	0	0	0	0	0	0	0
3174	ALL		636226.8	4273011	7.61E-08	1YrCancer	7.61E-08	0	0	0	0	0	0	0	0	0	0	0
3175	ALL		636266.8	4273011	7.93E-08	1YrCancer	7.93E-08	0	0	0	0	0	0	0	0	0	0	0
3176	ALL		636306.8	4273011	8.27E-08	1YrCancer	8.27E-08	0	0	0	0	0	0	0	0	0	0	0
3177	ALL		636346.8	4273011	8.65E-08	1YrCancer	8.65E-08	0	0	0	0	0	0	0	0	0	0	0
3178	ALL		635706.8	4273051	4.60E-08	1YrCancer	4.60E-08	0	0	0	0	0	0	0	0	0	0	0
3179	ALL		635746.8	4273051	5.30E-08	1YrCancer	5.30E-08	0	0	0	0	0	0	0	0	0	0	0
3180	ALL		635786.8	4273051	6.21E-08	1YrCancer	6.21E-08	0	0	0	0	0	0	0	0	0	0	0
3181	ALL		635826.8	4273051	7.24E-08	1YrCancer	7.24E-08	0	0	0	0	0	0	0	0	0	0	0
3182	ALL		635866.8	4273051	7.94E-08	1YrCancer	7.94E-08	0	0	0	0	0	0	0	0	0	0	0
3183	ALL		635906.8	4273051	8.41E-08	1YrCancer	8.41E-08	0	0	0	0	0	0	0	0	0	0	0
3184	ALL		635946.8	4273051	8.92E-08	1YrCancer	8.92E-08	0	0	0	0	0	0	0	0	0	0	0
3185	ALL		635986.8	4273051	9.47E-08	1YrCancer	9.47E-08	0	0	0	0	0	0	0	0	0	0	0
3186	ALL		636026.8	4273051	1.01E-07	1YrCancer	1.01E-07	0	0	0	0	0	0	0	0	0	0	0
3187	ALL		636066.8	4273051	1.08E-07	1YrCancer	1.08E-07	0	0	0	0	0	0	0	0	0	0	0
3188	ALL		636106.8	4273051	1.17E-07	1YrCancer	1.17E-07	0	0	0	0	0	0	0	0	0	0	0
3189	ALL		636146.8	4273051	1.26E-07	1YrCancer	1.26E-07	0	0	0	0	0	0	0	0	0	0	0
3190	ALL		636186.8	4273051	1.38E-07	1YrCancer	1.38E-07	0	0	0	0	0	0	0	0	0	0	0
3191	ALL		636226.8	4273051	1.16E-07	1YrCancer	1.16E-07	0	0	0	0	0	0	0	0	0	0	0
3192	ALL		636266.8	4273051	9.65E-08	1YrCancer	9.65E-08	0	0	0	0	0	0	0	0	0	0	0
3193	ALL		636306.8	4273051	1.02E-07	1YrCancer	1.02E-07	0	0	0	0	0	0	0	0	0	0	0
3194	ALL		636346.8	4273051	1.08E-07	1YrCancer	1.08E-07	0	0	0	0	0	0	0	0	0	0	0
3195	ALL		635706.8	4273091	6.47E-08	1YrCancer	6.47E-08	0	0	0	0	0	0	0	0	0	0	0
3196	ALL		635746.8	4273091	8.18E-08	1YrCancer	8.18E-08	0	0	0	0	0	0	0	0	0	0	0
3197	ALL		635786.8	4273091	1.17E-07	1YrCancer	1.17E-07	0	0	0	0	0	0	0	0	0	0	0
3198	ALL		635826.8	4273091	9.50E-08	1YrCancer	9.50E-08	0	0	0	0	0	0	0	0	0	0	0
3199	ALL		635866.8	4273091	9.84E-08	1YrCancer	9.84E-08	0	0	0	0	0	0	0	0	0	0	0
3200	ALL		635906.8	4273091	7.95E-08	1YrCancer	7.95E-08	0	0	0	0	0	0	0	0	0	0	0
3201	ALL		635946.8	4273091	1.06E-07	1YrCancer	1.06E-07	0	0	0	0	0	0	0	0	0	0	0
3202	ALL		635986.8	4273091	1.14E-07	1YrCancer	1.14E-07	0	0	0	0	0	0	0	0	0	0	0
3203	ALL		636026.8	4273091	1.20E-07	1YrCancer	1.20E-07	0	0	0	0	0	0	0	0	0	0	0
3204	ALL		636066.8	4273091	1.15E-07	1YrCancer	1.15E-07	0	0	0	0	0	0	0	0	0	0	0
3205	ALL		636106.8	4273091	1.71E-07	1YrCancer	1.71E-07	0	0	0	0	0	0	0	0	0	0	0
3206	ALL		636146.8	4273091	2.47E-07	1YrCancer	2.47E-07	0	0	0	0	0	0	0	0	0	0	0
3207	ALL		636186.8	4273091	2.30E-07	1YrCancer	2.30E-07	0	0	0	0	0	0	0	0	0	0	0
3208	ALL		636226.8	4273091	2.17E-07	1YrCancer	2.17E-07	0	0	0	0	0	0	0	0	0	0	0
3209	ALL		636266.8	4273091	2.05E-07	1YrCancer	2.05E-07	0	0	0	0	0	0	0	0	0	0	0
3210	ALL		636306.8	4273091	1.95E-07	1YrCancer	1.95E-07	0	0	0	0	0	0	0	0	0	0	0
3211	ALL		636346.8	4273091	1.86E-07	1YrCancer	1.86E-07	0	0	0	0	0	0	0	0	0	0	0
3212	ALL		635706.8	4272851	2.69E-08	1YrCancer	2.69E-08	0	0	0	0	0	0	0	0	0	0	0
3213	ALL		635746.8	4272851	2.83E-08	1YrCancer	2.83E-08	0	0	0	0	0	0	0	0	0	0	0
3214	ALL		635786.8	4272851	2.96E-08	1YrCancer	2.96E-08	0	0	0	0	0	0	0	0	0	0	0
3215	ALL		635706.8	4273131	1.35E-07	1YrCancer	1.35E-07	0	0	0	0	0	0	0	0	0	0	0
3216	ALL		635746.8	4273131	1.15E-07	1YrCancer	1.15E-07	0	0	0	0	0	0	0	0	0	0	0
3217	ALL		635786.8	4273131	1.94E-07	1YrCancer	1.94E-07	0	0	0	0	0	0	0	0	0	0	0
3218	ALL		635826.8	4273131	1.90E-07	1YrCancer	1.90E-07	0	0	0	0	0	0	0	0	0	0	0

**Exported Risk Results - Sites 2-2 and 2-3

REC	GRP	NETID	X	Y	RISK_SUM	SCENARIO	INHAL_RIS	SOIL_RISK	DERMAL_R	MMILK_RI	WATER_RI	FISH_RISK	CROP_RISK	BEEF_RISK	DAIRY_RIS	PIG_RISK	CHICKEN_R	EGG_RISK
3219	ALL		635866.8	4273131	1.71E-07	1YrCancer	1.71E-07	0	0	0	0	0	0	0	0	0	0	0
3220	ALL		635906.8	4273131	1.64E-07	1YrCancer	1.64E-07	0	0	0	0	0	0	0	0	0	0	0
3221	ALL		635826.8	4272851	3.10E-08	1YrCancer	3.10E-08	0	0	0	0	0	0	0	0	0	0	0
3222	ALL		635946.8	4273131	1.57E-07	1YrCancer	1.57E-07	0	0	0	0	0	0	0	0	0	0	0
3223	ALL		635986.8	4273131	1.52E-07	1YrCancer	1.52E-07	0	0	0	0	0	0	0	0	0	0	0
3224	ALL		636026.8	4273131	1.47E-07	1YrCancer	1.47E-07	0	0	0	0	0	0	0	0	0	0	0
3225	ALL		636066.8	4273131	1.42E-07	1YrCancer	1.42E-07	0	0	0	0	0	0	0	0	0	0	0
3226	ALL		636106.8	4273131	1.38E-07	1YrCancer	1.38E-07	0	0	0	0	0	0	0	0	0	0	0
3227	ALL		636146.8	4273131	1.34E-07	1YrCancer	1.34E-07	0	0	0	0	0	0	0	0	0	0	0
3228	ALL		636186.8	4273131	1.31E-07	1YrCancer	1.31E-07	0	0	0	0	0	0	0	0	0	0	0
3229	ALL		636226.8	4273131	1.28E-07	1YrCancer	1.28E-07	0	0	0	0	0	0	0	0	0	0	0
3230	ALL		636266.8	4273131	1.26E-07	1YrCancer	1.26E-07	0	0	0	0	0	0	0	0	0	0	0
3231	ALL		636306.8	4273131	1.23E-07	1YrCancer	1.23E-07	0	0	0	0	0	0	0	0	0	0	0
3232	ALL		635866.8	4272851	3.23E-08	1YrCancer	3.23E-08	0	0	0	0	0	0	0	0	0	0	0
3233	ALL		636346.8	4273131	1.21E-07	1YrCancer	1.21E-07	0	0	0	0	0	0	0	0	0	0	0
3234	ALL		635906.8	4272851	3.35E-08	1YrCancer	3.35E-08	0	0	0	0	0	0	0	0	0	0	0
3235	ALL		635946.8	4272851	3.45E-08	1YrCancer	3.45E-08	0	0	0	0	0	0	0	0	0	0	0
3236	ALL		635986.8	4272851	3.55E-08	1YrCancer	3.55E-08	0	0	0	0	0	0	0	0	0	0	0
3237	ALL		636026.8	4272851	3.64E-08	1YrCancer	3.64E-08	0	0	0	0	0	0	0	0	0	0	0
3238	ALL		635706.8	4273171	2.42E-07	1YrCancer	2.42E-07	0	0	0	0	0	0	0	0	0	0	0
3239	ALL		635746.8	4273171	1.72E-07	1YrCancer	1.72E-07	0	0	0	0	0	0	0	0	0	0	0
3240	ALL		635786.8	4273171	1.37E-07	1YrCancer	1.37E-07	0	0	0	0	0	0	0	0	0	0	0
3241	ALL		635826.8	4273171	1.18E-07	1YrCancer	1.18E-07	0	0	0	0	0	0	0	0	0	0	0
3242	ALL		635866.8	4273171	1.11E-07	1YrCancer	1.11E-07	0	0	0	0	0	0	0	0	0	0	0
3243	ALL		635906.8	4273171	1.08E-07	1YrCancer	1.08E-07	0	0	0	0	0	0	0	0	0	0	0
3244	ALL		636066.8	4272851	3.74E-08	1YrCancer	3.74E-08	0	0	0	0	0	0	0	0	0	0	0
3245	ALL		635946.8	4273171	1.06E-07	1YrCancer	1.06E-07	0	0	0	0	0	0	0	0	0	0	0
3246	ALL		635986.8	4273171	1.05E-07	1YrCancer	1.05E-07	0	0	0	0	0	0	0	0	0	0	0
3247	ALL		636026.8	4273171	1.03E-07	1YrCancer	1.03E-07	0	0	0	0	0	0	0	0	0	0	0
3248	ALL		636066.8	4273171	1.02E-07	1YrCancer	1.02E-07	0	0	0	0	0	0	0	0	0	0	0
3249	ALL		636106.8	4273171	1.00E-07	1YrCancer	1.00E-07	0	0	0	0	0	0	0	0	0	0	0
3250	ALL		636146.8	4273171	9.93E-08	1YrCancer	9.93E-08	0	0	0	0	0	0	0	0	0	0	0
3251	ALL		636186.8	4273171	9.83E-08	1YrCancer	9.83E-08	0	0	0	0	0	0	0	0	0	0	0
3252	ALL		636226.8	4273171	9.74E-08	1YrCancer	9.74E-08	0	0	0	0	0	0	0	0	0	0	0
3253	ALL		636266.8	4273171	9.66E-08	1YrCancer	9.66E-08	0	0	0	0	0	0	0	0	0	0	0
3254	ALL		636306.8	4273171	9.58E-08	1YrCancer	9.58E-08	0	0	0	0	0	0	0	0	0	0	0
3255	ALL		636106.8	4272851	3.83E-08	1YrCancer	3.83E-08	0	0	0	0	0	0	0	0	0	0	0
3256	ALL		636346.8	4273171	9.52E-08	1YrCancer	9.52E-08	0	0	0	0	0	0	0	0	0	0	0
3257	ALL		636146.8	4272851	3.93E-08	1YrCancer	3.93E-08	0	0	0	0	0	0	0	0	0	0	0
3258	ALL		636186.8	4272851	4.03E-08	1YrCancer	4.03E-08	0	0	0	0	0	0	0	0	0	0	0
3259	ALL		636226.8	4272851	4.13E-08	1YrCancer	4.13E-08	0	0	0	0	0	0	0	0	0	0	0
3260	ALL		636266.8	4272851	4.23E-08	1YrCancer	4.23E-08	0	0	0	0	0	0	0	0	0	0	0
3261	ALL		635706.8	4273211	1.28E-07	1YrCancer	1.28E-07	0	0	0	0	0	0	0	0	0	0	0
3262	ALL		635746.8	4273211	1.09E-07	1YrCancer	1.09E-07	0	0	0	0	0	0	0	0	0	0	0
3263	ALL		635786.8	4273211	9.71E-08	1YrCancer	9.71E-08	0	0	0	0	0	0	0	0	0	0	0
3264	ALL		635826.8	4273211	8.97E-08	1YrCancer	8.97E-08	0	0	0	0	0	0	0	0	0	0	0

**Exported Risk Results - Sites 2-2 and 2-3

REC	GRP	NETID	X	Y	RISK_SUM	SCENARIO	INHAL_RIS	SOIL_RISK	DERMAL_R	MMILK_RI	WATER_RI	FISH_RISK	CROP_RISK	BEEF_RISK	DAIRY_RIS	PIG_RISK	CHICKEN_R	EGG_RISK
3265	ALL		635866.8	4273211	8.61E-08	1YrCancer	8.61E-08	0	0	0	0	0	0	0	0	0	0	0
3266	ALL		635906.8	4273211	8.48E-08	1YrCancer	8.48E-08	0	0	0	0	0	0	0	0	0	0	0
3267	ALL		636306.8	4272851	4.33E-08	1YrCancer	4.33E-08	0	0	0	0	0	0	0	0	0	0	0
3268	ALL		635946.8	4273211	8.41E-08	1YrCancer	8.41E-08	0	0	0	0	0	0	0	0	0	0	0
3269	ALL		635986.8	4273211	8.36E-08	1YrCancer	8.36E-08	0	0	0	0	0	0	0	0	0	0	0
3270	ALL		636026.8	4273211	8.31E-08	1YrCancer	8.31E-08	0	0	0	0	0	0	0	0	0	0	0
3271	ALL		636066.8	4273211	8.27E-08	1YrCancer	8.27E-08	0	0	0	0	0	0	0	0	0	0	0
3272	ALL		636106.8	4273211	8.24E-08	1YrCancer	8.24E-08	0	0	0	0	0	0	0	0	0	0	0
3273	ALL		636146.8	4273211	8.21E-08	1YrCancer	8.21E-08	0	0	0	0	0	0	0	0	0	0	0
3274	ALL		636186.8	4273211	8.18E-08	1YrCancer	8.18E-08	0	0	0	0	0	0	0	0	0	0	0
3275	ALL		636226.8	4273211	8.16E-08	1YrCancer	8.16E-08	0	0	0	0	0	0	0	0	0	0	0
3276	ALL		636266.8	4273211	8.15E-08	1YrCancer	8.15E-08	0	0	0	0	0	0	0	0	0	0	0
3277	ALL		636306.8	4273211	8.14E-08	1YrCancer	8.14E-08	0	0	0	0	0	0	0	0	0	0	0
3278	ALL		636346.8	4272851	4.43E-08	1YrCancer	4.43E-08	0	0	0	0	0	0	0	0	0	0	0
3279	ALL		636346.8	4273211	8.13E-08	1YrCancer	8.13E-08	0	0	0	0	0	0	0	0	0	0	0
3280	ALL		635706.8	4273251	9.15E-08	1YrCancer	9.15E-08	0	0	0	0	0	0	0	0	0	0	0
3281	ALL		635746.8	4273251	8.38E-08	1YrCancer	8.38E-08	0	0	0	0	0	0	0	0	0	0	0
3282	ALL		635786.8	4273251	7.82E-08	1YrCancer	7.82E-08	0	0	0	0	0	0	0	0	0	0	0
3283	ALL		635826.8	4273251	7.46E-08	1YrCancer	7.46E-08	0	0	0	0	0	0	0	0	0	0	0
3284	ALL		635866.8	4273251	7.26E-08	1YrCancer	7.26E-08	0	0	0	0	0	0	0	0	0	0	0
3285	ALL		635906.8	4273251	7.19E-08	1YrCancer	7.19E-08	0	0	0	0	0	0	0	0	0	0	0
3286	ALL		635946.8	4273251	7.16E-08	1YrCancer	7.16E-08	0	0	0	0	0	0	0	0	0	0	0
3287	ALL		635986.8	4273251	7.16E-08	1YrCancer	7.16E-08	0	0	0	0	0	0	0	0	0	0	0
3288	ALL		636026.8	4273251	7.15E-08	1YrCancer	7.15E-08	0	0	0	0	0	0	0	0	0	0	0
3289	ALL		636066.8	4273251	7.16E-08	1YrCancer	7.16E-08	0	0	0	0	0	0	0	0	0	0	0
3290	ALL		636106.8	4273251	7.16E-08	1YrCancer	7.16E-08	0	0	0	0	0	0	0	0	0	0	0
3291	ALL		636146.8	4273251	7.17E-08	1YrCancer	7.17E-08	0	0	0	0	0	0	0	0	0	0	0
3292	ALL		636186.8	4273251	7.18E-08	1YrCancer	7.18E-08	0	0	0	0	0	0	0	0	0	0	0
3293	ALL		636226.8	4273251	7.19E-08	1YrCancer	7.19E-08	0	0	0	0	0	0	0	0	0	0	0
3294	ALL		636266.8	4273251	7.21E-08	1YrCancer	7.21E-08	0	0	0	0	0	0	0	0	0	0	0
3295	ALL		636306.8	4273251	7.23E-08	1YrCancer	7.23E-08	0	0	0	0	0	0	0	0	0	0	0
3296	ALL		636346.8	4273251	7.25E-08	1YrCancer	7.25E-08	0	0	0	0	0	0	0	0	0	0	0
3297	ALL		635706.8	4273291	7.33E-08	1YrCancer	7.33E-08	0	0	0	0	0	0	0	0	0	0	0
3298	ALL		635746.8	4273291	6.97E-08	1YrCancer	6.97E-08	0	0	0	0	0	0	0	0	0	0	0
3299	ALL		635786.8	4273291	6.69E-08	1YrCancer	6.69E-08	0	0	0	0	0	0	0	0	0	0	0
3300	ALL		635826.8	4273291	6.50E-08	1YrCancer	6.50E-08	0	0	0	0	0	0	0	0	0	0	0
3301	ALL		635866.8	4273291	6.39E-08	1YrCancer	6.39E-08	0	0	0	0	0	0	0	0	0	0	0
3302	ALL		635906.8	4273291	6.35E-08	1YrCancer	6.35E-08	0	0	0	0	0	0	0	0	0	0	0
3303	ALL		635946.8	4273291	6.35E-08	1YrCancer	6.35E-08	0	0	0	0	0	0	0	0	0	0	0
3304	ALL		635986.8	4273291	6.37E-08	1YrCancer	6.37E-08	0	0	0	0	0	0	0	0	0	0	0
3305	ALL		636026.8	4273291	6.39E-08	1YrCancer	6.39E-08	0	0	0	0	0	0	0	0	0	0	0
3306	ALL		636066.8	4273291	6.41E-08	1YrCancer	6.41E-08	0	0	0	0	0	0	0	0	0	0	0
3307	ALL		636106.8	4273291	6.43E-08	1YrCancer	6.43E-08	0	0	0	0	0	0	0	0	0	0	0
3308	ALL		636146.8	4273291	6.46E-08	1YrCancer	6.46E-08	0	0	0	0	0	0	0	0	0	0	0
3309	ALL		636186.8	4273291	6.49E-08	1YrCancer	6.49E-08	0	0	0	0	0	0	0	0	0	0	0
3310	ALL		636226.8	4273291	6.52E-08	1YrCancer	6.52E-08	0	0	0	0	0	0	0	0	0	0	0

**Exported Risk Results - Sites 2-2 and 2-3

REC	GRP	NETID	X	Y	RISK_SUM	SCENARIO	INHAL_RIS	SOIL_RISK	DERMAL_R	MMILK_RI	WATER_RI	FISH_RISK	CROP_RISK	BEEF_RISK	DAIRY_RIS	PIG_RISK	CHICKEN_R	EGG_RISK
3311	ALL		636266.8	4273291	6.56E-08	1YrCancer	6.56E-08	0	0	0	0	0	0	0	0	0	0	0
3312	ALL		636306.8	4273291	6.59E-08	1YrCancer	6.59E-08	0	0	0	0	0	0	0	0	0	0	0
3313	ALL		636346.8	4273291	6.63E-08	1YrCancer	6.63E-08	0	0	0	0	0	0	0	0	0	0	0
3314	ALL		637033.8	4272855	6.49E-08	1YrCancer	6.49E-08	0	0	0	0	0	0	0	0	0	0	0
3315	ALL		637081.3	4272853	6.66E-08	1YrCancer	6.66E-08	0	0	0	0	0	0	0	0	0	0	0
3316	ALL		637128.7	4272856	6.91E-08	1YrCancer	6.91E-08	0	0	0	0	0	0	0	0	0	0	0
3317	ALL		637168.7	4272856	7.13E-08	1YrCancer	7.13E-08	0	0	0	0	0	0	0	0	0	0	0
3318	ALL		637208.7	4272856	7.39E-08	1YrCancer	7.39E-08	0	0	0	0	0	0	0	0	0	0	0
3319	ALL		637248.7	4272856	7.72E-08	1YrCancer	7.72E-08	0	0	0	0	0	0	0	0	0	0	0
3320	ALL		637288.7	4272856	8.13E-08	1YrCancer	8.13E-08	0	0	0	0	0	0	0	0	0	0	0
3321	ALL		637338.1	4272856	8.82E-08	1YrCancer	8.82E-08	0	0	0	0	0	0	0	0	0	0	0
3322	ALL		637042.2	4272813	6.23E-08	1YrCancer	6.23E-08	0	0	0	0	0	0	0	0	0	0	0
3323	ALL		637089.6	4272811	6.42E-08	1YrCancer	6.42E-08	0	0	0	0	0	0	0	0	0	0	0
3324	ALL		637137	4272815	6.67E-08	1YrCancer	6.67E-08	0	0	0	0	0	0	0	0	0	0	0
3325	ALL		637177	4272815	6.91E-08	1YrCancer	6.91E-08	0	0	0	0	0	0	0	0	0	0	0
3326	ALL		637217	4272815	7.20E-08	1YrCancer	7.20E-08	0	0	0	0	0	0	0	0	0	0	0
3327	ALL		637257	4272815	7.55E-08	1YrCancer	7.55E-08	0	0	0	0	0	0	0	0	0	0	0
3328	ALL		637297	4272815	7.99E-08	1YrCancer	7.99E-08	0	0	0	0	0	0	0	0	0	0	0
3329	ALL		637346.5	4272815	8.73E-08	1YrCancer	8.73E-08	0	0	0	0	0	0	0	0	0	0	0
3330	ALL		635362.1	4273012	1.95E-08	1YrCancer	1.95E-08	0	0	0	0	0	0	0	0	0	0	0
3331	ALL		635402.1	4273012	2.05E-08	1YrCancer	2.05E-08	0	0	0	0	0	0	0	0	0	0	0
3332	ALL		635442.1	4273012	2.16E-08	1YrCancer	2.16E-08	0	0	0	0	0	0	0	0	0	0	0
3333	ALL		635482.1	4273012	2.30E-08	1YrCancer	2.30E-08	0	0	0	0	0	0	0	0	0	0	0
3334	ALL		635522.1	4273012	2.47E-08	1YrCancer	2.47E-08	0	0	0	0	0	0	0	0	0	0	0
3335	ALL		635562.1	4273012	2.69E-08	1YrCancer	2.69E-08	0	0	0	0	0	0	0	0	0	0	0
3336	ALL		635602.1	4273012	2.95E-08	1YrCancer	2.95E-08	0	0	0	0	0	0	0	0	0	0	0
3337	ALL		635642.1	4273012	3.26E-08	1YrCancer	3.26E-08	0	0	0	0	0	0	0	0	0	0	0
3338	ALL		635682.1	4273012	3.60E-08	1YrCancer	3.60E-08	0	0	0	0	0	0	0	0	0	0	0
3339	ALL		635362.1	4273052	1.98E-08	1YrCancer	1.98E-08	0	0	0	0	0	0	0	0	0	0	0
3340	ALL		635402.1	4273052	2.09E-08	1YrCancer	2.09E-08	0	0	0	0	0	0	0	0	0	0	0
3341	ALL		635442.1	4273052	2.22E-08	1YrCancer	2.22E-08	0	0	0	0	0	0	0	0	0	0	0
3342	ALL		635482.1	4273052	2.39E-08	1YrCancer	2.39E-08	0	0	0	0	0	0	0	0	0	0	0
3343	ALL		635522.1	4273052	2.61E-08	1YrCancer	2.61E-08	0	0	0	0	0	0	0	0	0	0	0
3344	ALL		635562.1	4273052	2.92E-08	1YrCancer	2.92E-08	0	0	0	0	0	0	0	0	0	0	0
3345	ALL		635602.1	4273052	3.32E-08	1YrCancer	3.32E-08	0	0	0	0	0	0	0	0	0	0	0
3346	ALL		635642.1	4273052	3.80E-08	1YrCancer	3.80E-08	0	0	0	0	0	0	0	0	0	0	0
3347	ALL		635682.1	4273052	4.30E-08	1YrCancer	4.30E-08	0	0	0	0	0	0	0	0	0	0	0
3348	ALL		635362.1	4273092	2.02E-08	1YrCancer	2.02E-08	0	0	0	0	0	0	0	0	0	0	0
3349	ALL		635402.1	4273092	2.14E-08	1YrCancer	2.14E-08	0	0	0	0	0	0	0	0	0	0	0
3350	ALL		635442.1	4273092	2.30E-08	1YrCancer	2.30E-08	0	0	0	0	0	0	0	0	0	0	0
3351	ALL		635482.1	4273092	2.51E-08	1YrCancer	2.51E-08	0	0	0	0	0	0	0	0	0	0	0
3352	ALL		635522.1	4273092	2.82E-08	1YrCancer	2.82E-08	0	0	0	0	0	0	0	0	0	0	0
3353	ALL		635562.1	4273092	3.29E-08	1YrCancer	3.29E-08	0	0	0	0	0	0	0	0	0	0	0
3354	ALL		635602.1	4273092	3.97E-08	1YrCancer	3.97E-08	0	0	0	0	0	0	0	0	0	0	0
3355	ALL		635642.1	4273092	4.81E-08	1YrCancer	4.81E-08	0	0	0	0	0	0	0	0	0	0	0
3356	ALL		635682.1	4273092	5.82E-08	1YrCancer	5.82E-08	0	0	0	0	0	0	0	0	0	0	0

**Exported Risk Results - Sites 2-2 and 2-3

REC	GRP	NETID	X	Y	RISK_SUM	SCENARIO	INHAL_RIS	SOIL_RISK	DERMAL_R	MMILK_RI	WATER_RI	FISH_RISK	CROP_RISK	BEEF_RISK	DAIRY_RIS	PIG_RISK	CHICKEN_R	EGG_RISK
3357	ALL		635362.1	4273132	2.05E-08	1YrCancer	2.05E-08	0	0	0	0	0	0	0	0	0	0	0
3358	ALL		635402.1	4273132	2.19E-08	1YrCancer	2.19E-08	0	0	0	0	0	0	0	0	0	0	0
3359	ALL		635442.1	4273132	2.38E-08	1YrCancer	2.38E-08	0	0	0	0	0	0	0	0	0	0	0
3360	ALL		635482.1	4273132	2.66E-08	1YrCancer	2.66E-08	0	0	0	0	0	0	0	0	0	0	0
3361	ALL		635522.1	4273132	3.13E-08	1YrCancer	3.13E-08	0	0	0	0	0	0	0	0	0	0	0
3362	ALL		635562.1	4273132	4.01E-08	1YrCancer	4.01E-08	0	0	0	0	0	0	0	0	0	0	0
3363	ALL		635602.1	4273132	5.42E-08	1YrCancer	5.42E-08	0	0	0	0	0	0	0	0	0	0	0
3364	ALL		635642.1	4273132	7.32E-08	1YrCancer	7.32E-08	0	0	0	0	0	0	0	0	0	0	0
3365	ALL		635682.1	4273132	1.05E-07	1YrCancer	1.05E-07	0	0	0	0	0	0	0	0	0	0	0
3366	ALL		635362.1	4273172	2.08E-08	1YrCancer	2.08E-08	0	0	0	0	0	0	0	0	0	0	0
3367	ALL		635402.1	4273172	2.24E-08	1YrCancer	2.24E-08	0	0	0	0	0	0	0	0	0	0	0
3368	ALL		635442.1	4273172	2.47E-08	1YrCancer	2.47E-08	0	0	0	0	0	0	0	0	0	0	0
3369	ALL		635482.1	4273172	2.85E-08	1YrCancer	2.85E-08	0	0	0	0	0	0	0	0	0	0	0
3370	ALL		635522.1	4273172	3.67E-08	1YrCancer	3.67E-08	0	0	0	0	0	0	0	0	0	0	0
3371	ALL		635562.1	4273172	6.04E-08	1YrCancer	6.04E-08	0	0	0	0	0	0	0	0	0	0	0
3372	ALL		635602.1	4273172	1.09E-07	1YrCancer	1.09E-07	0	0	0	0	0	0	0	0	0	0	0
3373	ALL		635642.1	4273172	9.95E-08	1YrCancer	9.95E-08	0	0	0	0	0	0	0	0	0	0	0
3374	ALL		635682.1	4273172	1.25E-07	1YrCancer	1.25E-07	0	0	0	0	0	0	0	0	0	0	0
3375	ALL		635362.1	4273212	2.12E-08	1YrCancer	2.12E-08	0	0	0	0	0	0	0	0	0	0	0
3376	ALL		635402.1	4273212	2.30E-08	1YrCancer	2.30E-08	0	0	0	0	0	0	0	0	0	0	0
3377	ALL		635442.1	4273212	2.57E-08	1YrCancer	2.57E-08	0	0	0	0	0	0	0	0	0	0	0
3378	ALL		635482.1	4273212	3.09E-08	1YrCancer	3.09E-08	0	0	0	0	0	0	0	0	0	0	0
3379	ALL		635522.1	4273212	4.59E-08	1YrCancer	4.59E-08	0	0	0	0	0	0	0	0	0	0	0
3380	ALL		635562.1	4273212	6.18E-08	1YrCancer	6.18E-08	0	0	0	0	0	0	0	0	0	0	0
3381	ALL		635602.1	4273212	1.81E-07	1YrCancer	1.81E-07	0	0	0	0	0	0	0	0	0	0	0
3382	ALL		635642.1	4273212	1.79E-07	1YrCancer	1.79E-07	0	0	0	0	0	0	0	0	0	0	0
3383	ALL		635682.1	4273212	1.41E-07	1YrCancer	1.41E-07	0	0	0	0	0	0	0	0	0	0	0
3384	ALL		635362.1	4272972	1.92E-08	1YrCancer	1.92E-08	0	0	0	0	0	0	0	0	0	0	0
3385	ALL		635402.1	4272972	2.01E-08	1YrCancer	2.01E-08	0	0	0	0	0	0	0	0	0	0	0
3386	ALL		635442.1	4272972	2.11E-08	1YrCancer	2.11E-08	0	0	0	0	0	0	0	0	0	0	0
3387	ALL		635362.1	4273252	2.16E-08	1YrCancer	2.16E-08	0	0	0	0	0	0	0	0	0	0	0
3388	ALL		635402.1	4273252	2.37E-08	1YrCancer	2.37E-08	0	0	0	0	0	0	0	0	0	0	0
3389	ALL		635442.1	4273252	2.70E-08	1YrCancer	2.70E-08	0	0	0	0	0	0	0	0	0	0	0
3390	ALL		635482.1	4273252	3.38E-08	1YrCancer	3.38E-08	0	0	0	0	0	0	0	0	0	0	0
3391	ALL		635522.1	4273252	5.37E-08	1YrCancer	5.37E-08	0	0	0	0	0	0	0	0	0	0	0
3392	ALL		635562.1	4273252	1.12E-07	1YrCancer	1.12E-07	0	0	0	0	0	0	0	0	0	0	0
3393	ALL		635482.1	4272972	2.22E-08	1YrCancer	2.22E-08	0	0	0	0	0	0	0	0	0	0	0
3394	ALL		635602.1	4273252	1.21E-07	1YrCancer	1.21E-07	0	0	0	0	0	0	0	0	0	0	0
3395	ALL		635642.1	4273252	1.07E-07	1YrCancer	1.07E-07	0	0	0	0	0	0	0	0	0	0	0
3396	ALL		635682.1	4273252	9.62E-08	1YrCancer	9.62E-08	0	0	0	0	0	0	0	0	0	0	0
3397	ALL		635522.1	4272972	2.36E-08	1YrCancer	2.36E-08	0	0	0	0	0	0	0	0	0	0	0
3398	ALL		635562.1	4272972	2.52E-08	1YrCancer	2.52E-08	0	0	0	0	0	0	0	0	0	0	0
3399	ALL		635602.1	4272972	2.72E-08	1YrCancer	2.72E-08	0	0	0	0	0	0	0	0	0	0	0
3400	ALL		635642.1	4272972	2.95E-08	1YrCancer	2.95E-08	0	0	0	0	0	0	0	0	0	0	0
3401	ALL		635682.1	4272972	3.20E-08	1YrCancer	3.20E-08	0	0	0	0	0	0	0	0	0	0	0
3402	ALL		635362.1	4273292	2.22E-08	1YrCancer	2.22E-08	0	0	0	0	0	0	0	0	0	0	0

**Exported Risk Results - Sites 2-2 and 2-3

REC	GRP	NETID	X	Y	RISK_SUM	SCENARIO	INHAL_RIS	SOIL_RISK	DERMAL_R	MMILK_RI	WATER_RI	FISH_RISK	CROP_RISK	BEEF_RISK	DAIRY_RIS	PIG_RISK	CHICKEN_R	EGG_RISK
3403	ALL		635402.1	4273292	2.46E-08	1YrCancer	2.46E-08	0	0	0	0	0	0	0	0	0	0	0
3404	ALL		635442.1	4273292	2.85E-08	1YrCancer	2.85E-08	0	0	0	0	0	0	0	0	0	0	0
3405	ALL		635482.1	4273292	3.54E-08	1YrCancer	3.54E-08	0	0	0	0	0	0	0	0	0	0	0
3406	ALL		635522.1	4273292	4.93E-08	1YrCancer	4.93E-08	0	0	0	0	0	0	0	0	0	0	0
3407	ALL		635562.1	4273292	6.91E-08	1YrCancer	6.91E-08	0	0	0	0	0	0	0	0	0	0	0
3408	ALL		635602.1	4273292	7.99E-08	1YrCancer	7.99E-08	0	0	0	0	0	0	0	0	0	0	0
3409	ALL		635642.1	4273292	7.90E-08	1YrCancer	7.90E-08	0	0	0	0	0	0	0	0	0	0	0
3410	ALL		635682.1	4273292	7.52E-08	1YrCancer	7.52E-08	0	0	0	0	0	0	0	0	0	0	0
3411	ALL		635362.1	4273332	2.28E-08	1YrCancer	2.28E-08	0	0	0	0	0	0	0	0	0	0	0
3412	ALL		635402.1	4273332	2.53E-08	1YrCancer	2.53E-08	0	0	0	0	0	0	0	0	0	0	0
3413	ALL		635442.1	4273332	2.91E-08	1YrCancer	2.91E-08	0	0	0	0	0	0	0	0	0	0	0
3414	ALL		635482.1	4273332	3.50E-08	1YrCancer	3.50E-08	0	0	0	0	0	0	0	0	0	0	0
3415	ALL		635522.1	4273332	4.39E-08	1YrCancer	4.39E-08	0	0	0	0	0	0	0	0	0	0	0
3416	ALL		635562.1	4273332	5.37E-08	1YrCancer	5.37E-08	0	0	0	0	0	0	0	0	0	0	0
3417	ALL		635602.1	4273332	6.11E-08	1YrCancer	6.11E-08	0	0	0	0	0	0	0	0	0	0	0
3418	ALL		635642.1	4273332	6.35E-08	1YrCancer	6.35E-08	0	0	0	0	0	0	0	0	0	0	0
3419	ALL		635682.1	4273332	6.29E-08	1YrCancer	6.29E-08	0	0	0	0	0	0	0	0	0	0	0
3420	ALL		635362.1	4273372	2.32E-08	1YrCancer	2.32E-08	0	0	0	0	0	0	0	0	0	0	0
3421	ALL		635402.1	4273372	2.56E-08	1YrCancer	2.56E-08	0	0	0	0	0	0	0	0	0	0	0
3422	ALL		635442.1	4273372	2.91E-08	1YrCancer	2.91E-08	0	0	0	0	0	0	0	0	0	0	0
3423	ALL		635482.1	4273372	3.38E-08	1YrCancer	3.38E-08	0	0	0	0	0	0	0	0	0	0	0
3424	ALL		635522.1	4273372	3.98E-08	1YrCancer	3.98E-08	0	0	0	0	0	0	0	0	0	0	0
3425	ALL		635562.1	4273372	4.58E-08	1YrCancer	4.58E-08	0	0	0	0	0	0	0	0	0	0	0
3426	ALL		635602.1	4273372	5.09E-08	1YrCancer	5.09E-08	0	0	0	0	0	0	0	0	0	0	0
3427	ALL		635642.1	4273372	5.39E-08	1YrCancer	5.39E-08	0	0	0	0	0	0	0	0	0	0	0
3428	ALL		635682.1	4273372	5.47E-08	1YrCancer	5.47E-08	0	0	0	0	0	0	0	0	0	0	0
3429	ALL		635362.1	4273412	2.34E-08	1YrCancer	2.34E-08	0	0	0	0	0	0	0	0	0	0	0
3430	ALL		635402.1	4273412	2.57E-08	1YrCancer	2.57E-08	0	0	0	0	0	0	0	0	0	0	0
3431	ALL		635442.1	4273412	2.87E-08	1YrCancer	2.87E-08	0	0	0	0	0	0	0	0	0	0	0
3432	ALL		635482.1	4273412	3.25E-08	1YrCancer	3.25E-08	0	0	0	0	0	0	0	0	0	0	0
3433	ALL		635522.1	4273412	3.67E-08	1YrCancer	3.67E-08	0	0	0	0	0	0	0	0	0	0	0
3434	ALL		635562.1	4273412	4.08E-08	1YrCancer	4.08E-08	0	0	0	0	0	0	0	0	0	0	0
3435	ALL		635602.1	4273412	4.46E-08	1YrCancer	4.46E-08	0	0	0	0	0	0	0	0	0	0	0
3436	ALL		635642.1	4273412	4.73E-08	1YrCancer	4.73E-08	0	0	0	0	0	0	0	0	0	0	0
3437	ALL		635682.1	4273412	4.88E-08	1YrCancer	4.88E-08	0	0	0	0	0	0	0	0	0	0	0
3438	ALL		638859.2	4268359	1.40E-07	1YrCancer	1.40E-07	0	0	0	0	0	0	0	0	0	0	0
3439	ALL		638899.2	4268359	1.40E-07	1YrCancer	1.40E-07	0	0	0	0	0	0	0	0	0	0	0
3440	ALL		638299.2	4268319	5.09E-08	1YrCancer	5.09E-08	0	0	0	0	0	0	0	0	0	0	0
3441	ALL		638339.2	4268319	5.28E-08	1YrCancer	5.28E-08	0	0	0	0	0	0	0	0	0	0	0
3442	ALL		638379.2	4268319	5.58E-08	1YrCancer	5.58E-08	0	0	0	0	0	0	0	0	0	0	0
3443	ALL		638419.2	4268319	6.04E-08	1YrCancer	6.04E-08	0	0	0	0	0	0	0	0	0	0	0
3444	ALL		638459.2	4268319	6.63E-08	1YrCancer	6.63E-08	0	0	0	0	0	0	0	0	0	0	0
3445	ALL		638499.2	4268319	7.24E-08	1YrCancer	7.24E-08	0	0	0	0	0	0	0	0	0	0	0
3446	ALL		638539.2	4268319	7.99E-08	1YrCancer	7.99E-08	0	0	0	0	0	0	0	0	0	0	0
3447	ALL		638579.2	4268319	8.88E-08	1YrCancer	8.88E-08	0	0	0	0	0	0	0	0	0	0	0
3448	ALL		638619.2	4268319	9.84E-08	1YrCancer	9.84E-08	0	0	0	0	0	0	0	0	0	0	0

**Exported Risk Results - Sites 2-2 and 2-3

REC	GRP	NETID	X	Y	RISK_SUM	SCENARIO	INHAL_RIS	SOIL_RISK	DERMAL_R	MMILK_RI	WATER_RI	FISH_RISK	CROP_RISK	BEEF_RISK	DAIRY_RIS	PIG_RISK	CHICKEN_R	EGG_RISK
3449	ALL		638659.2	4268319	1.07E-07	1YrCancer	1.07E-07	0	0	0	0	0	0	0	0	0	0	0
3450	ALL		638699.2	4268319	1.10E-07	1YrCancer	1.10E-07	0	0	0	0	0	0	0	0	0	0	0
3451	ALL		638739.2	4268319	1.12E-07	1YrCancer	1.12E-07	0	0	0	0	0	0	0	0	0	0	0
3452	ALL		638779.2	4268319	1.15E-07	1YrCancer	1.15E-07	0	0	0	0	0	0	0	0	0	0	0
3453	ALL		638819.2	4268319	1.18E-07	1YrCancer	1.18E-07	0	0	0	0	0	0	0	0	0	0	0
3454	ALL		638859.2	4268319	1.20E-07	1YrCancer	1.20E-07	0	0	0	0	0	0	0	0	0	0	0
3455	ALL		638899.2	4268319	1.21E-07	1YrCancer	1.21E-07	0	0	0	0	0	0	0	0	0	0	0
3456	ALL		638299.2	4268359	5.40E-08	1YrCancer	5.40E-08	0	0	0	0	0	0	0	0	0	0	0
3457	ALL		638339.2	4268359	5.76E-08	1YrCancer	5.76E-08	0	0	0	0	0	0	0	0	0	0	0
3458	ALL		638379.2	4268359	6.18E-08	1YrCancer	6.18E-08	0	0	0	0	0	0	0	0	0	0	0
3459	ALL		638419.2	4268359	6.67E-08	1YrCancer	6.67E-08	0	0	0	0	0	0	0	0	0	0	0
3460	ALL		638459.2	4268359	7.29E-08	1YrCancer	7.29E-08	0	0	0	0	0	0	0	0	0	0	0
3461	ALL		638499.2	4268359	8.12E-08	1YrCancer	8.12E-08	0	0	0	0	0	0	0	0	0	0	0
3462	ALL		638539.2	4268359	9.24E-08	1YrCancer	9.24E-08	0	0	0	0	0	0	0	0	0	0	0
3463	ALL		638579.2	4268359	1.08E-07	1YrCancer	1.08E-07	0	0	0	0	0	0	0	0	0	0	0
3464	ALL		638619.2	4268359	1.26E-07	1YrCancer	1.26E-07	0	0	0	0	0	0	0	0	0	0	0
3465	ALL		638659.2	4268359	1.33E-07	1YrCancer	1.33E-07	0	0	0	0	0	0	0	0	0	0	0
3466	ALL		638699.2	4268359	1.30E-07	1YrCancer	1.30E-07	0	0	0	0	0	0	0	0	0	0	0
3467	ALL		638739.2	4268359	1.31E-07	1YrCancer	1.31E-07	0	0	0	0	0	0	0	0	0	0	0
3468	ALL		638779.2	4268359	1.35E-07	1YrCancer	1.35E-07	0	0	0	0	0	0	0	0	0	0	0
3469	ALL		638819.2	4268359	1.38E-07	1YrCancer	1.38E-07	0	0	0	0	0	0	0	0	0	0	0
3470	ALL		636658	4273419	6.39E-08	1YrCancer	6.39E-08	0	0	0	0	0	0	0	0	0	0	0
3471	ALL		636658	4273459	6.33E-08	1YrCancer	6.33E-08	0	0	0	0	0	0	0	0	0	0	0
3472	ALL		636658	4273499	6.36E-08	1YrCancer	6.36E-08	0	0	0	0	0	0	0	0	0	0	0
3473	ALL		636658	4273539	6.51E-08	1YrCancer	6.51E-08	0	0	0	0	0	0	0	0	0	0	0
3474	ALL		636658	4273579	6.86E-08	1YrCancer	6.86E-08	0	0	0	0	0	0	0	0	0	0	0
3475	ALL		636658	4273619	7.63E-08	1YrCancer	7.63E-08	0	0	0	0	0	0	0	0	0	0	0
3476	ALL		636658	4273659	9.67E-08	1YrCancer	9.67E-08	0	0	0	0	0	0	0	0	0	0	0
3477	ALL		636658	4273699	1.27E-07	1YrCancer	1.27E-07	0	0	0	0	0	0	0	0	0	0	0
3478	ALL		636658	4273739	1.86E-07	1YrCancer	1.86E-07	0	0	0	0	0	0	0	0	0	0	0
3479	ALL		636658	4273779	1.24E-07	1YrCancer	1.24E-07	0	0	0	0	0	0	0	0	0	0	0
3480	ALL		636658	4273819	9.87E-08	1YrCancer	9.87E-08	0	0	0	0	0	0	0	0	0	0	0
3481	ALL		636658	4273859	8.48E-08	1YrCancer	8.48E-08	0	0	0	0	0	0	0	0	0	0	0
3482	ALL		636680.9	4273378	6.62E-08	1YrCancer	6.62E-08	0	0	0	0	0	0	0	0	0	0	0
3483	ALL		636730.9	4273378	6.81E-08	1YrCancer	6.81E-08	0	0	0	0	0	0	0	0	0	0	0
3484	ALL		636780.9	4273378	7.03E-08	1YrCancer	7.03E-08	0	0	0	0	0	0	0	0	0	0	0
3485	ALL		636830.9	4273378	7.29E-08	1YrCancer	7.29E-08	0	0	0	0	0	0	0	0	0	0	0
3486	ALL		636880.9	4273378	7.62E-08	1YrCancer	7.62E-08	0	0	0	0	0	0	0	0	0	0	0
3487	ALL		636930.9	4273378	8.02E-08	1YrCancer	8.02E-08	0	0	0	0	0	0	0	0	0	0	0
3488	ALL		636980.9	4273378	8.55E-08	1YrCancer	8.55E-08	0	0	0	0	0	0	0	0	0	0	0
3489	ALL		637030.9	4273378	9.26E-08	1YrCancer	9.26E-08	0	0	0	0	0	0	0	0	0	0	0
3490	ALL		637080.9	4273378	1.04E-07	1YrCancer	1.04E-07	0	0	0	0	0	0	0	0	0	0	0
3491	ALL		637130.9	4273378	1.25E-07	1YrCancer	1.25E-07	0	0	0	0	0	0	0	0	0	0	0
3492	ALL		637180.9	4273378	1.63E-07	1YrCancer	1.63E-07	0	0	0	0	0	0	0	0	0	0	0
3493	ALL		637230.9	4273378	1.83E-07	1YrCancer	1.83E-07	0	0	0	0	0	0	0	0	0	0	0
3494	ALL		637280.9	4273378	1.99E-07	1YrCancer	1.99E-07	0	0	0	0	0	0	0	0	0	0	0

**Exported Risk Results - Sites 2-2 and 2-3

REC	GRP	NETID	X	Y	RISK_SUM	SCENARIO	INHAL_RIS	SOIL_RISK	DERMAL_R	MMILK_RI	WATER_RI	FISH_RISK	CROP_RISK	BEEF_RISK	DAIRY_RIS	PIG_RISK	CHICKEN_R	EGG_RISK
3495	ALL		637330.9	4273378	1.63E-07	1YrCancer	1.63E-07	0	0	0	0	0	0	0	0	0	0	0
3496	ALL		637380.9	4273378	1.46E-07	1YrCancer	1.46E-07	0	0	0	0	0	0	0	0	0	0	0
3497	ALL		637430.9	4273378	1.35E-07	1YrCancer	1.35E-07	0	0	0	0	0	0	0	0	0	0	0
3498	ALL		637480.9	4273378	1.25E-07	1YrCancer	1.25E-07	0	0	0	0	0	0	0	0	0	0	0
3499	ALL		637530.9	4273378	1.15E-07	1YrCancer	1.15E-07	0	0	0	0	0	0	0	0	0	0	0
3500	ALL		637580.9	4273378	1.05E-07	1YrCancer	1.05E-07	0	0	0	0	0	0	0	0	0	0	0
3501	ALL		636730.9	4273428	6.70E-08	1YrCancer	6.70E-08	0	0	0	0	0	0	0	0	0	0	0
3502	ALL		636780.9	4273428	6.98E-08	1YrCancer	6.98E-08	0	0	0	0	0	0	0	0	0	0	0
3503	ALL		636830.9	4273428	7.33E-08	1YrCancer	7.33E-08	0	0	0	0	0	0	0	0	0	0	0
3504	ALL		636880.9	4273428	7.77E-08	1YrCancer	7.77E-08	0	0	0	0	0	0	0	0	0	0	0
3505	ALL		636930.9	4273428	8.37E-08	1YrCancer	8.37E-08	0	0	0	0	0	0	0	0	0	0	0
3506	ALL		636980.9	4273428	9.28E-08	1YrCancer	9.28E-08	0	0	0	0	0	0	0	0	0	0	0
3507	ALL		637030.9	4273428	1.09E-07	1YrCancer	1.09E-07	0	0	0	0	0	0	0	0	0	0	0
3508	ALL		637080.9	4273428	1.50E-07	1YrCancer	1.50E-07	0	0	0	0	0	0	0	0	0	0	0
3509	ALL		637130.9	4273428	1.57E-07	1YrCancer	1.57E-07	0	0	0	0	0	0	0	0	0	0	0
3510	ALL		637180.9	4273428	2.11E-07	1YrCancer	2.11E-07	0	0	0	0	0	0	0	0	0	0	0
3511	ALL		637230.9	4273428	1.62E-07	1YrCancer	1.62E-07	0	0	0	0	0	0	0	0	0	0	0
3512	ALL		637280.9	4273428	1.40E-07	1YrCancer	1.40E-07	0	0	0	0	0	0	0	0	0	0	0
3513	ALL		637330.9	4273428	1.29E-07	1YrCancer	1.29E-07	0	0	0	0	0	0	0	0	0	0	0
3514	ALL		637380.9	4273428	1.20E-07	1YrCancer	1.20E-07	0	0	0	0	0	0	0	0	0	0	0
3515	ALL		637430.9	4273428	1.14E-07	1YrCancer	1.14E-07	0	0	0	0	0	0	0	0	0	0	0
3516	ALL		637480.9	4273428	1.08E-07	1YrCancer	1.08E-07	0	0	0	0	0	0	0	0	0	0	0
3517	ALL		636730.9	4273478	6.76E-08	1YrCancer	6.76E-08	0	0	0	0	0	0	0	0	0	0	0
3518	ALL		636780.9	4273478	7.15E-08	1YrCancer	7.15E-08	0	0	0	0	0	0	0	0	0	0	0
3519	ALL		636830.9	4273478	7.67E-08	1YrCancer	7.67E-08	0	0	0	0	0	0	0	0	0	0	0
3520	ALL		636880.9	4273478	8.42E-08	1YrCancer	8.42E-08	0	0	0	0	0	0	0	0	0	0	0
3521	ALL		636930.9	4273478	9.68E-08	1YrCancer	9.68E-08	0	0	0	0	0	0	0	0	0	0	0
3522	ALL		636980.9	4273478	1.25E-07	1YrCancer	1.25E-07	0	0	0	0	0	0	0	0	0	0	0
3523	ALL		637030.9	4273478	1.41E-07	1YrCancer	1.41E-07	0	0	0	0	0	0	0	0	0	0	0
3524	ALL		637080.9	4273478	2.35E-07	1YrCancer	2.35E-07	0	0	0	0	0	0	0	0	0	0	0
3525	ALL		637130.9	4273478	1.65E-07	1YrCancer	1.65E-07	0	0	0	0	0	0	0	0	0	0	0
3526	ALL		637180.9	4273478	1.38E-07	1YrCancer	1.38E-07	0	0	0	0	0	0	0	0	0	0	0
3527	ALL		637230.9	4273478	1.24E-07	1YrCancer	1.24E-07	0	0	0	0	0	0	0	0	0	0	0
3528	ALL		637280.9	4273478	1.15E-07	1YrCancer	1.15E-07	0	0	0	0	0	0	0	0	0	0	0
3529	ALL		637330.9	4273478	1.09E-07	1YrCancer	1.09E-07	0	0	0	0	0	0	0	0	0	0	0
3530	ALL		637380.9	4273478	1.04E-07	1YrCancer	1.04E-07	0	0	0	0	0	0	0	0	0	0	0
3531	ALL		637430.9	4273478	9.99E-08	1YrCancer	9.99E-08	0	0	0	0	0	0	0	0	0	0	0
3532	ALL		637480.9	4273478	9.55E-08	1YrCancer	9.55E-08	0	0	0	0	0	0	0	0	0	0	0
3533	ALL		636730.9	4273528	7.08E-08	1YrCancer	7.08E-08	0	0	0	0	0	0	0	0	0	0	0
3534	ALL		636780.9	4273528	7.73E-08	1YrCancer	7.73E-08	0	0	0	0	0	0	0	0	0	0	0
3535	ALL		636830.9	4273528	8.75E-08	1YrCancer	8.75E-08	0	0	0	0	0	0	0	0	0	0	0
3536	ALL		636880.9	4273528	1.08E-07	1YrCancer	1.08E-07	0	0	0	0	0	0	0	0	0	0	0
3537	ALL		636930.9	4273528	1.46E-07	1YrCancer	1.46E-07	0	0	0	0	0	0	0	0	0	0	0
3538	ALL		636980.9	4273528	1.52E-07	1YrCancer	1.52E-07	0	0	0	0	0	0	0	0	0	0	0
3539	ALL		637030.9	4273528	1.76E-07	1YrCancer	1.76E-07	0	0	0	0	0	0	0	0	0	0	0
3540	ALL		637080.9	4273528	1.40E-07	1YrCancer	1.40E-07	0	0	0	0	0	0	0	0	0	0	0

**Exported Risk Results - Sites 2-2 and 2-3

REC	GRP	NETID	X	Y	RISK_SUM	SCENARIO	INHAL_RIS	SOIL_RISK	DERMAL_R	MMILK_RI	WATER_RI	FISH_RISK	CROP_RISK	BEEF_RISK	DAIRY_RIS	PIG_RISK	CHICKEN_R	EGG_RISK
3541	ALL		637130.9	4273528	1.22E-07	1YrCancer	1.22E-07	0	0	0	0	0	0	0	0	0	0	0
3542	ALL		637180.9	4273528	1.12E-07	1YrCancer	1.12E-07	0	0	0	0	0	0	0	0	0	0	0
3543	ALL		637230.9	4273528	1.05E-07	1YrCancer	1.05E-07	0	0	0	0	0	0	0	0	0	0	0
3544	ALL		637280.9	4273528	1.00E-07	1YrCancer	1.00E-07	0	0	0	0	0	0	0	0	0	0	0
3545	ALL		637330.9	4273528	9.64E-08	1YrCancer	9.64E-08	0	0	0	0	0	0	0	0	0	0	0
3546	ALL		637380.9	4273528	9.30E-08	1YrCancer	9.30E-08	0	0	0	0	0	0	0	0	0	0	0
3547	ALL		636730.9	4273578	7.99E-08	1YrCancer	7.99E-08	0	0	0	0	0	0	0	0	0	0	0
3548	ALL		636780.9	4273578	9.55E-08	1YrCancer	9.55E-08	0	0	0	0	0	0	0	0	0	0	0
3549	ALL		636830.9	4273578	1.37E-07	1YrCancer	1.37E-07	0	0	0	0	0	0	0	0	0	0	0
3550	ALL		636880.9	4273578	1.59E-07	1YrCancer	1.59E-07	0	0	0	0	0	0	0	0	0	0	0
3551	ALL		636930.9	4273578	1.93E-07	1YrCancer	1.93E-07	0	0	0	0	0	0	0	0	0	0	0
3552	ALL		636980.9	4273578	1.44E-07	1YrCancer	1.44E-07	0	0	0	0	0	0	0	0	0	0	0
3553	ALL		637030.9	4273578	1.22E-07	1YrCancer	1.22E-07	0	0	0	0	0	0	0	0	0	0	0
3554	ALL		637080.9	4273578	1.10E-07	1YrCancer	1.10E-07	0	0	0	0	0	0	0	0	0	0	0
3555	ALL		637130.9	4273578	1.02E-07	1YrCancer	1.02E-07	0	0	0	0	0	0	0	0	0	0	0
3556	ALL		637180.9	4273578	9.67E-08	1YrCancer	9.67E-08	0	0	0	0	0	0	0	0	0	0	0
3557	ALL		637230.9	4273578	9.28E-08	1YrCancer	9.28E-08	0	0	0	0	0	0	0	0	0	0	0
3558	ALL		637280.9	4273578	8.96E-08	1YrCancer	8.96E-08	0	0	0	0	0	0	0	0	0	0	0
3559	ALL		636730.9	4273628	1.14E-07	1YrCancer	1.14E-07	0	0	0	0	0	0	0	0	0	0	0
3560	ALL		636780.9	4273628	1.30E-07	1YrCancer	1.30E-07	0	0	0	0	0	0	0	0	0	0	0
3561	ALL		636830.9	4273628	2.21E-07	1YrCancer	2.21E-07	0	0	0	0	0	0	0	0	0	0	0
3562	ALL		636880.9	4273628	1.52E-07	1YrCancer	1.52E-07	0	0	0	0	0	0	0	0	0	0	0
3563	ALL		636930.9	4273628	1.24E-07	1YrCancer	1.24E-07	0	0	0	0	0	0	0	0	0	0	0
3564	ALL		636980.9	4273628	1.09E-07	1YrCancer	1.09E-07	0	0	0	0	0	0	0	0	0	0	0
3565	ALL		637030.9	4273628	1.00E-07	1YrCancer	1.00E-07	0	0	0	0	0	0	0	0	0	0	0
3566	ALL		637080.9	4273628	9.41E-08	1YrCancer	9.41E-08	0	0	0	0	0	0	0	0	0	0	0
3567	ALL		637130.9	4273628	8.97E-08	1YrCancer	8.97E-08	0	0	0	0	0	0	0	0	0	0	0
3568	ALL		637180.9	4273628	8.64E-08	1YrCancer	8.64E-08	0	0	0	0	0	0	0	0	0	0	0
3569	ALL		636730.9	4273678	1.97E-07	1YrCancer	1.97E-07	0	0	0	0	0	0	0	0	0	0	0
3570	ALL		636780.9	4273678	1.64E-07	1YrCancer	1.64E-07	0	0	0	0	0	0	0	0	0	0	0
3571	ALL		636830.9	4273678	1.28E-07	1YrCancer	1.28E-07	0	0	0	0	0	0	0	0	0	0	0
3572	ALL		636880.9	4273678	1.10E-07	1YrCancer	1.10E-07	0	0	0	0	0	0	0	0	0	0	0
3573	ALL		636930.9	4273678	9.94E-08	1YrCancer	9.94E-08	0	0	0	0	0	0	0	0	0	0	0
3574	ALL		636980.9	4273678	9.23E-08	1YrCancer	9.23E-08	0	0	0	0	0	0	0	0	0	0	0
3575	ALL		636730.9	4273728	1.34E-07	1YrCancer	1.34E-07	0	0	0	0	0	0	0	0	0	0	0
3576	ALL		636780.9	4273728	1.12E-07	1YrCancer	1.12E-07	0	0	0	0	0	0	0	0	0	0	0
3577	ALL		636830.9	4273728	9.94E-08	1YrCancer	9.94E-08	0	0	0	0	0	0	0	0	0	0	0
3578	ALL		636880.9	4273728	9.14E-08	1YrCancer	9.14E-08	0	0	0	0	0	0	0	0	0	0	0
3579	ALL		636930.9	4273728	8.58E-08	1YrCancer	8.58E-08	0	0	0	0	0	0	0	0	0	0	0
3580	ALL		636730.9	4273778	1.00E-07	1YrCancer	1.00E-07	0	0	0	0	0	0	0	0	0	0	0
3581	ALL		636780.9	4273778	9.09E-08	1YrCancer	9.09E-08	0	0	0	0	0	0	0	0	0	0	0
3582	ALL		636830.9	4273778	8.46E-08	1YrCancer	8.46E-08	0	0	0	0	0	0	0	0	0	0	0
3583	ALL		636880.9	4273778	8.02E-08	1YrCancer	8.02E-08	0	0	0	0	0	0	0	0	0	0	0
3584	ALL		636730.9	4273828	8.39E-08	1YrCancer	8.39E-08	0	0	0	0	0	0	0	0	0	0	0
3585	ALL		636780.9	4273828	7.89E-08	1YrCancer	7.89E-08	0	0	0	0	0	0	0	0	0	0	0
3586	ALL		636830.9	4273828	7.53E-08	1YrCancer	7.53E-08	0	0	0	0	0	0	0	0	0	0	0

**Exported Risk Results - Sites 2-2 and 2-3

REC	GRP	NETID	X	Y	RISK_SUM	SCENARIO	INHAL_RIS	SOIL_RISK	DERMAL_R	MMILK_RI	WATER_RI	FISH_RISK	CROP_RISK	BEEF_RISK	DAIRY_RIS	PIG_RISK	CHICKEN_R	EGG_RISK
3587	ALL		636299.2	4273641	4.70E-08	1YrCancer	4.70E-08	0	0	0	0	0	0	0	0	0	0	0
3588	ALL		636349.2	4273641	4.90E-08	1YrCancer	4.90E-08	0	0	0	0	0	0	0	0	0	0	0
3589	ALL		636399.2	4273641	5.17E-08	1YrCancer	5.17E-08	0	0	0	0	0	0	0	0	0	0	0
3590	ALL		636449.2	4273641	5.49E-08	1YrCancer	5.49E-08	0	0	0	0	0	0	0	0	0	0	0
3591	ALL		636499.2	4273641	5.88E-08	1YrCancer	5.88E-08	0	0	0	0	0	0	0	0	0	0	0
3592	ALL		636549.2	4273641	6.38E-08	1YrCancer	6.38E-08	0	0	0	0	0	0	0	0	0	0	0
3593	ALL		636599.2	4273641	7.07E-08	1YrCancer	7.07E-08	0	0	0	0	0	0	0	0	0	0	0
3594	ALL		636299.2	4273691	4.67E-08	1YrCancer	4.67E-08	0	0	0	0	0	0	0	0	0	0	0
3595	ALL		636349.2	4273691	4.96E-08	1YrCancer	4.96E-08	0	0	0	0	0	0	0	0	0	0	0
3596	ALL		636399.2	4273691	5.34E-08	1YrCancer	5.34E-08	0	0	0	0	0	0	0	0	0	0	0
3597	ALL		636449.2	4273691	5.82E-08	1YrCancer	5.82E-08	0	0	0	0	0	0	0	0	0	0	0
3598	ALL		636499.2	4273691	6.46E-08	1YrCancer	6.46E-08	0	0	0	0	0	0	0	0	0	0	0
3599	ALL		636549.2	4273691	7.42E-08	1YrCancer	7.42E-08	0	0	0	0	0	0	0	0	0	0	0
3600	ALL		636599.2	4273691	9.17E-08	1YrCancer	9.17E-08	0	0	0	0	0	0	0	0	0	0	0
3601	ALL		636299.2	4273741	4.72E-08	1YrCancer	4.72E-08	0	0	0	0	0	0	0	0	0	0	0
3602	ALL		636349.2	4273741	5.16E-08	1YrCancer	5.16E-08	0	0	0	0	0	0	0	0	0	0	0
3603	ALL		636399.2	4273741	5.78E-08	1YrCancer	5.78E-08	0	0	0	0	0	0	0	0	0	0	0
3604	ALL		636449.2	4273741	6.67E-08	1YrCancer	6.67E-08	0	0	0	0	0	0	0	0	0	0	0
3605	ALL		636499.2	4273741	8.10E-08	1YrCancer	8.10E-08	0	0	0	0	0	0	0	0	0	0	0
3606	ALL		636549.2	4273741	1.14E-07	1YrCancer	1.14E-07	0	0	0	0	0	0	0	0	0	0	0
3607	ALL		636599.2	4273741	1.28E-07	1YrCancer	1.28E-07	0	0	0	0	0	0	0	0	0	0	0
3608	ALL		636299.2	4273791	4.91E-08	1YrCancer	4.91E-08	0	0	0	0	0	0	0	0	0	0	0
3609	ALL		636349.2	4273791	5.69E-08	1YrCancer	5.69E-08	0	0	0	0	0	0	0	0	0	0	0
3610	ALL		636399.2	4273791	6.98E-08	1YrCancer	6.98E-08	0	0	0	0	0	0	0	0	0	0	0
3611	ALL		636449.2	4273791	9.50E-08	1YrCancer	9.50E-08	0	0	0	0	0	0	0	0	0	0	0
3612	ALL		636499.2	4273791	1.41E-07	1YrCancer	1.41E-07	0	0	0	0	0	0	0	0	0	0	0
3613	ALL		636549.2	4273791	2.33E-07	1YrCancer	2.33E-07	0	0	0	0	0	0	0	0	0	0	0
3614	ALL		636599.2	4273791	1.49E-07	1YrCancer	1.49E-07	0	0	0	0	0	0	0	0	0	0	0
3615	ALL		636299.2	4273841	5.42E-08	1YrCancer	5.42E-08	0	0	0	0	0	0	0	0	0	0	0
3616	ALL		636349.2	4273841	7.40E-08	1YrCancer	7.40E-08	0	0	0	0	0	0	0	0	0	0	0
3617	ALL		636399.2	4273841	1.29E-07	1YrCancer	1.29E-07	0	0	0	0	0	0	0	0	0	0	0
3618	ALL		636449.2	4273841	1.48E-07	1YrCancer	1.48E-07	0	0	0	0	0	0	0	0	0	0	0
3619	ALL		636499.2	4273841	1.64E-07	1YrCancer	1.64E-07	0	0	0	0	0	0	0	0	0	0	0
3620	ALL		636549.2	4273841	1.23E-07	1YrCancer	1.23E-07	0	0	0	0	0	0	0	0	0	0	0
3621	ALL		636599.2	4273841	1.03E-07	1YrCancer	1.03E-07	0	0	0	0	0	0	0	0	0	0	0
3622	ALL		636299.2	4273891	7.28E-08	1YrCancer	7.28E-08	0	0	0	0	0	0	0	0	0	0	0
3623	ALL		636349.2	4273891	1.05E-07	1YrCancer	1.05E-07	0	0	0	0	0	0	0	0	0	0	0
3624	ALL		636399.2	4273891	1.79E-07	1YrCancer	1.79E-07	0	0	0	0	0	0	0	0	0	0	0
3625	ALL		636449.2	4273891	1.28E-07	1YrCancer	1.28E-07	0	0	0	0	0	0	0	0	0	0	0
3626	ALL		636499.2	4273891	1.05E-07	1YrCancer	1.05E-07	0	0	0	0	0	0	0	0	0	0	0
3627	ALL		636549.2	4273891	9.21E-08	1YrCancer	9.21E-08	0	0	0	0	0	0	0	0	0	0	0
3628	ALL		636599.2	4273891	8.39E-08	1YrCancer	8.39E-08	0	0	0	0	0	0	0	0	0	0	0
3629	ALL		636299.2	4273941	9.52E-08	1YrCancer	9.52E-08	0	0	0	0	0	0	0	0	0	0	0
3630	ALL		636349.2	4273941	1.25E-07	1YrCancer	1.25E-07	0	0	0	0	0	0	0	0	0	0	0
3631	ALL		636399.2	4273941	1.04E-07	1YrCancer	1.04E-07	0	0	0	0	0	0	0	0	0	0	0
3632	ALL		636449.2	4273941	9.11E-08	1YrCancer	9.11E-08	0	0	0	0	0	0	0	0	0	0	0

**Exported Risk Results - Sites 2-2 and 2-3

REC	GRP	NETID	X	Y	RISK_SUM	SCENARIO	INHAL_RIS	SOIL_RISK	DERMAL_R	MMILK_RI	WATER_RI	FISH_RISK	CROP_RISK	BEEF_RISK	DAIRY_RIS	PIG_RISK	CHICKEN_R	EGG_RISK
3633	ALL		636499.2	4273941	8.29E-08	1YrCancer	8.29E-08	0	0	0	0	0	0	0	0	0	0	0
3634	ALL		636549.2	4273941	7.71E-08	1YrCancer	7.71E-08	0	0	0	0	0	0	0	0	0	0	0
3635	ALL		636299.2	4273991	6.90E-08	1YrCancer	6.90E-08	0	0	0	0	0	0	0	0	0	0	0
3636	ALL		636349.2	4273991	8.16E-08	1YrCancer	8.16E-08	0	0	0	0	0	0	0	0	0	0	0
3637	ALL		636399.2	4273991	7.97E-08	1YrCancer	7.97E-08	0	0	0	0	0	0	0	0	0	0	0
3638	ALL		636449.2	4273991	7.46E-08	1YrCancer	7.46E-08	0	0	0	0	0	0	0	0	0	0	0
3639	ALL		636499.2	4273991	7.07E-08	1YrCancer	7.07E-08	0	0	0	0	0	0	0	0	0	0	0
3640	ALL		636299.2	4274041	5.72E-08	1YrCancer	5.72E-08	0	0	0	0	0	0	0	0	0	0	0
3641	ALL		636349.2	4274041	6.48E-08	1YrCancer	6.48E-08	0	0	0	0	0	0	0	0	0	0	0
3642	ALL		636399.2	4274041	6.67E-08	1YrCancer	6.67E-08	0	0	0	0	0	0	0	0	0	0	0
3643	ALL		636449.2	4274041	6.45E-08	1YrCancer	6.45E-08	0	0	0	0	0	0	0	0	0	0	0
3644	ALL		636299.2	4274091	5.13E-08	1YrCancer	5.13E-08	0	0	0	0	0	0	0	0	0	0	0
3645	ALL		636349.2	4274091	5.59E-08	1YrCancer	5.59E-08	0	0	0	0	0	0	0	0	0	0	0
3646	ALL		636399.2	4274091	5.87E-08	1YrCancer	5.87E-08	0	0	0	0	0	0	0	0	0	0	0
3647	ALL		636129.9	4273816	3.91E-08	1YrCancer	3.91E-08	0	0	0	0	0	0	0	0	0	0	0
3648	ALL		636179.9	4273816	4.09E-08	1YrCancer	4.09E-08	0	0	0	0	0	0	0	0	0	0	0
3649	ALL		636229.9	4273816	4.35E-08	1YrCancer	4.35E-08	0	0	0	0	0	0	0	0	0	0	0
3650	ALL		636279.9	4273816	4.82E-08	1YrCancer	4.82E-08	0	0	0	0	0	0	0	0	0	0	0
3651	ALL		636129.9	4273866	3.85E-08	1YrCancer	3.85E-08	0	0	0	0	0	0	0	0	0	0	0
3652	ALL		636179.9	4273866	4.07E-08	1YrCancer	4.07E-08	0	0	0	0	0	0	0	0	0	0	0
3653	ALL		636229.9	4273866	4.45E-08	1YrCancer	4.45E-08	0	0	0	0	0	0	0	0	0	0	0
3654	ALL		636279.9	4273866	5.29E-08	1YrCancer	5.29E-08	0	0	0	0	0	0	0	0	0	0	0
3655	ALL		636129.9	4273916	3.81E-08	1YrCancer	3.81E-08	0	0	0	0	0	0	0	0	0	0	0
3656	ALL		636179.9	4273916	4.08E-08	1YrCancer	4.08E-08	0	0	0	0	0	0	0	0	0	0	0
3657	ALL		636229.9	4273916	4.60E-08	1YrCancer	4.60E-08	0	0	0	0	0	0	0	0	0	0	0
3658	ALL		636279.9	4273916	6.40E-08	1YrCancer	6.40E-08	0	0	0	0	0	0	0	0	0	0	0
3659	ALL		636129.9	4273966	3.79E-08	1YrCancer	3.79E-08	0	0	0	0	0	0	0	0	0	0	0
3660	ALL		636179.9	4273966	4.11E-08	1YrCancer	4.11E-08	0	0	0	0	0	0	0	0	0	0	0
3661	ALL		636229.9	4273966	4.78E-08	1YrCancer	4.78E-08	0	0	0	0	0	0	0	0	0	0	0
3662	ALL		636279.9	4273966	6.57E-08	1YrCancer	6.57E-08	0	0	0	0	0	0	0	0	0	0	0
3663	ALL		636129.9	4274016	3.78E-08	1YrCancer	3.78E-08	0	0	0	0	0	0	0	0	0	0	0
3664	ALL		636179.9	4274016	4.10E-08	1YrCancer	4.10E-08	0	0	0	0	0	0	0	0	0	0	0
3665	ALL		636229.9	4274016	4.67E-08	1YrCancer	4.67E-08	0	0	0	0	0	0	0	0	0	0	0
3666	ALL		636279.9	4274016	5.70E-08	1YrCancer	5.70E-08	0	0	0	0	0	0	0	0	0	0	0
3667	ALL		636129.9	4274066	3.73E-08	1YrCancer	3.73E-08	0	0	0	0	0	0	0	0	0	0	0
3668	ALL		636179.9	4274066	4.04E-08	1YrCancer	4.04E-08	0	0	0	0	0	0	0	0	0	0	0
3669	ALL		636229.9	4274066	4.50E-08	1YrCancer	4.50E-08	0	0	0	0	0	0	0	0	0	0	0
3670	ALL		636279.9	4274066	5.12E-08	1YrCancer	5.12E-08	0	0	0	0	0	0	0	0	0	0	0
3671	ALL		636129.9	4274116	3.68E-08	1YrCancer	3.68E-08	0	0	0	0	0	0	0	0	0	0	0
3672	ALL		636179.9	4274116	3.95E-08	1YrCancer	3.95E-08	0	0	0	0	0	0	0	0	0	0	0
3673	ALL		636229.9	4274116	4.31E-08	1YrCancer	4.31E-08	0	0	0	0	0	0	0	0	0	0	0
3674	ALL		636544.4	4273598	5.98E-08	1YrCancer	5.98E-08	0	0	0	0	0	0	0	0	0	0	0
3675	ALL		636594.4	4273598	6.40E-08	1YrCancer	6.40E-08	0	0	0	0	0	0	0	0	0	0	0
3676	ALL		637879.7	4269503	1.67E-07	1YrCancer	1.67E-07	0	0	0	0	0	0	0	0	0	0	0
3677	ALL		637879.7	4269543	1.61E-07	1YrCancer	1.61E-07	0	0	0	0	0	0	0	0	0	0	0
3678	ALL		637879.7	4269583	1.57E-07	1YrCancer	1.57E-07	0	0	0	0	0	0	0	0	0	0	0

**Exported Risk Results - Sites 2-2 and 2-3

REC	GRP	NETID	X	Y	RISK_SUM	SCENARIO	INHAL_RIS	SOIL_RISK	DERMAL_R	MMILK_RI	WATER_RI	FISH_RISK	CROP_RISK	BEEF_RISK	DAIRY_RIS	PIG_RISK	CHICKEN_R	EGG_RISK
3679	ALL		637879.7	4269623	1.55E-07	1YrCancer	1.55E-07	0	0	0	0	0	0	0	0	0	0	0
3680	ALL		637879.7	4269663	1.54E-07	1YrCancer	1.54E-07	0	0	0	0	0	0	0	0	0	0	0
3681	ALL		637879.7	4269703	1.54E-07	1YrCancer	1.54E-07	0	0	0	0	0	0	0	0	0	0	0
3682	ALL		637879.7	4269743	1.54E-07	1YrCancer	1.54E-07	0	0	0	0	0	0	0	0	0	0	0
3683	ALL		637879.7	4269783	1.54E-07	1YrCancer	1.54E-07	0	0	0	0	0	0	0	0	0	0	0
3684	ALL		637879.7	4269823	1.55E-07	1YrCancer	1.55E-07	0	0	0	0	0	0	0	0	0	0	0
3685	ALL		637879.7	4269863	1.57E-07	1YrCancer	1.57E-07	0	0	0	0	0	0	0	0	0	0	0
3686	ALL		637879.7	4269903	1.59E-07	1YrCancer	1.59E-07	0	0	0	0	0	0	0	0	0	0	0
3687	ALL		637879.7	4269943	1.62E-07	1YrCancer	1.62E-07	0	0	0	0	0	0	0	0	0	0	0
3688	ALL		637961.5	4269439	1.59E-07	1YrCancer	1.59E-07	0	0	0	0	0	0	0	0	0	0	0
3689	ALL		638001.5	4269439	1.56E-07	1YrCancer	1.56E-07	0	0	0	0	0	0	0	0	0	0	0
3690	ALL		638041.5	4269439	1.58E-07	1YrCancer	1.58E-07	0	0	0	0	0	0	0	0	0	0	0
3691	ALL		637976.6	4269473	1.56E-07	1YrCancer	1.56E-07	0	0	0	0	0	0	0	0	0	0	0
3692	ALL		637838.2	4269470	1.89E-07	1YrCancer	1.89E-07	0	0	0	0	0	0	0	0	0	0	0
3693	ALL		637927.3	4269473	1.61E-07	1YrCancer	1.61E-07	0	0	0	0	0	0	0	0	0	0	0
3694	ALL		638028.7	4269468	1.57E-07	1YrCancer	1.57E-07	0	0	0	0	0	0	0	0	0	0	0
3695	ALL		637211.5	4269455	4.46E-08	1YrCancer	4.46E-08	0	0	0	0	0	0	0	0	0	0	0
3696	ALL		637251.5	4269455	4.81E-08	1YrCancer	4.81E-08	0	0	0	0	0	0	0	0	0	0	0
3697	ALL		637209.9	4269402	4.21E-08	1YrCancer	4.21E-08	0	0	0	0	0	0	0	0	0	0	0
3698	ALL		637249.9	4269402	4.52E-08	1YrCancer	4.52E-08	0	0	0	0	0	0	0	0	0	0	0
3699	ALL		637033	4273682	8.64E-08	1YrCancer	8.64E-08	0	0	0	0	0	0	0	0	0	0	0
3700	ALL		637083	4273682	8.29E-08	1YrCancer	8.29E-08	0	0	0	0	0	0	0	0	0	0	0
3701	ALL		637133	4273682	8.03E-08	1YrCancer	8.03E-08	0	0	0	0	0	0	0	0	0	0	0
3702	ALL		636725	4273887	7.28E-08	1YrCancer	7.28E-08	0	0	0	0	0	0	0	0	0	0	0
3703	ALL		636775	4273887	7.00E-08	1YrCancer	7.00E-08	0	0	0	0	0	0	0	0	0	0	0
3704	ALL		636825	4273887	6.77E-08	1YrCancer	6.77E-08	0	0	0	0	0	0	0	0	0	0	0
3705	ALL		636657.2	4273890	7.75E-08	1YrCancer	7.75E-08	0	0	0	0	0	0	0	0	0	0	0
3706	ALL		636599.8	4273543	6.12E-08	1YrCancer	6.12E-08	0	0	0	0	0	0	0	0	0	0	0
3707	ALL		637727.3	4273058	1.14E-07	1YrCancer	1.14E-07	0	0	0	0	0	0	0	0	0	0	0
3708	ALL		637777.3	4273058	9.76E-08	1YrCancer	9.76E-08	0	0	0	0	0	0	0	0	0	0	0
3709	ALL		637729.7	4273103	1.09E-07	1YrCancer	1.09E-07	0	0	0	0	0	0	0	0	0	0	0
3710	ALL		637779.7	4273103	9.36E-08	1YrCancer	9.36E-08	0	0	0	0	0	0	0	0	0	0	0
3711	ALL		637729.6	4273147	1.04E-07	1YrCancer	1.04E-07	0	0	0	0	0	0	0	0	0	0	0
3712	ALL		637779.6	4273147	9.04E-08	1YrCancer	9.04E-08	0	0	0	0	0	0	0	0	0	0	0
3713	ALL		637727	4273188	1.01E-07	1YrCancer	1.01E-07	0	0	0	0	0	0	0	0	0	0	0
3714	ALL		637777	4273188	8.80E-08	1YrCancer	8.80E-08	0	0	0	0	0	0	0	0	0	0	0
3715	ALL		636997.8	4273339	8.60E-08	1YrCancer	8.60E-08	0	0	0	0	0	0	0	0	0	0	0
3716	ALL		639124	4268718	5.16E-07	1YrCancer	5.16E-07	0	0	0	0	0	0	0	0	0	0	0
3717	ALL		639221.2	4268725	1.55E-07	1YrCancer	1.55E-07	0	0	0	0	0	0	0	0	0	0	0
3718	ALL		639261.2	4268725	1.14E-07	1YrCancer	1.14E-07	0	0	0	0	0	0	0	0	0	0	0
3719	ALL		639301.2	4268725	9.09E-08	1YrCancer	9.09E-08	0	0	0	0	0	0	0	0	0	0	0
3720	ALL		639341.2	4268725	7.64E-08	1YrCancer	7.64E-08	0	0	0	0	0	0	0	0	0	0	0
3721	ALL		639179.6	4268724	2.67E-07	1YrCancer	2.67E-07	0	0	0	0	0	0	0	0	0	0	0
3722	ALL		638980	4268479	2.48E-07	1YrCancer	2.48E-07	0	0	0	0	0	0	0	0	0	0	0
3723	ALL		639020	4268479	2.31E-07	1YrCancer	2.31E-07	0	0	0	0	0	0	0	0	0	0	0
3724	ALL		639060	4268479	2.12E-07	1YrCancer	2.12E-07	0	0	0	0	0	0	0	0	0	0	0

**Exported Risk Results - Sites 2-2 and 2-3

REC	GRP	NETID	X	Y	RISK_SUM	SCENARIO	INHAL_RIS	SOIL_RISK	DERMAL_R	MMILK_RI	WATER_RI	FISH_RISK	CROP_RISK	BEEF_RISK	DAIRY_RIS	PIG_RISK	CHICKEN_R	EGG_RISK
3725	ALL		638980	4268519	3.50E-07	1YrCancer	3.50E-07	0	0	0	0	0	0	0	0	0	0	0
3726	ALL		639020	4268519	3.17E-07	1YrCancer	3.17E-07	0	0	0	0	0	0	0	0	0	0	0
3727	ALL		639060	4268519	2.84E-07	1YrCancer	2.84E-07	0	0	0	0	0	0	0	0	0	0	0
3728	ALL		638980	4268559	6.14E-07	1YrCancer	6.14E-07	0	0	0	0	0	0	0	0	0	0	0
3729	ALL		639020	4268559	5.21E-07	1YrCancer	5.21E-07	0	0	0	0	0	0	0	0	0	0	0
3730	ALL		639060	4268559	4.43E-07	1YrCancer	4.43E-07	0	0	0	0	0	0	0	0	0	0	0
3731	ALL		639096.8	4268480	1.94E-07	1YrCancer	1.94E-07	0	0	0	0	0	0	0	0	0	0	0
3732	ALL		639136.8	4268480	1.71E-07	1YrCancer	1.71E-07	0	0	0	0	0	0	0	0	0	0	0
3733	ALL		639176.8	4268480	1.45E-07	1YrCancer	1.45E-07	0	0	0	0	0	0	0	0	0	0	0
3734	ALL		639096.8	4268520	2.54E-07	1YrCancer	2.54E-07	0	0	0	0	0	0	0	0	0	0	0
3735	ALL		639136.8	4268520	2.14E-07	1YrCancer	2.14E-07	0	0	0	0	0	0	0	0	0	0	0
3736	ALL		639176.8	4268520	1.70E-07	1YrCancer	1.70E-07	0	0	0	0	0	0	0	0	0	0	0
3737	ALL		639096.8	4268560	3.82E-07	1YrCancer	3.82E-07	0	0	0	0	0	0	0	0	0	0	0
3738	ALL		639136.8	4268560	3.00E-07	1YrCancer	3.00E-07	0	0	0	0	0	0	0	0	0	0	0
3739	ALL		639176.8	4268560	2.05E-07	1YrCancer	2.05E-07	0	0	0	0	0	0	0	0	0	0	0
3740	ALL		639174.9	4268600	2.59E-07	1YrCancer	2.59E-07	0	0	0	0	0	0	0	0	0	0	0
3741	ALL		639214.9	4268600	1.49E-07	1YrCancer	1.49E-07	0	0	0	0	0	0	0	0	0	0	0
3742	ALL		639254.9	4268600	1.08E-07	1YrCancer	1.08E-07	0	0	0	0	0	0	0	0	0	0	0
3743	ALL		639294.9	4268600	8.71E-08	1YrCancer	8.71E-08	0	0	0	0	0	0	0	0	0	0	0
3744	ALL		639334.9	4268600	7.37E-08	1YrCancer	7.37E-08	0	0	0	0	0	0	0	0	0	0	0
3745	ALL		639134.9	4268640	1.04E-06	1YrCancer	1.04E-06	0	0	0	0	0	0	0	0	0	0	0
3746	ALL		639174.9	4268640	2.98E-07	1YrCancer	2.98E-07	0	0	0	0	0	0	0	0	0	0	0
3747	ALL		639214.9	4268640	1.53E-07	1YrCancer	1.53E-07	0	0	0	0	0	0	0	0	0	0	0
3748	ALL		639254.9	4268640	1.10E-07	1YrCancer	1.10E-07	0	0	0	0	0	0	0	0	0	0	0
3749	ALL		639294.9	4268640	8.79E-08	1YrCancer	8.79E-08	0	0	0	0	0	0	0	0	0	0	0
3750	ALL		639334.9	4268640	7.43E-08	1YrCancer	7.43E-08	0	0	0	0	0	0	0	0	0	0	0
3751	ALL		639134.9	4268680	7.68E-07	1YrCancer	7.68E-07	0	0	0	0	0	0	0	0	0	0	0
3752	ALL		639174.9	4268680	3.11E-07	1YrCancer	3.11E-07	0	0	0	0	0	0	0	0	0	0	0
3753	ALL		639214.9	4268680	1.62E-07	1YrCancer	1.62E-07	0	0	0	0	0	0	0	0	0	0	0
3754	ALL		639254.9	4268680	1.14E-07	1YrCancer	1.14E-07	0	0	0	0	0	0	0	0	0	0	0
3755	ALL		639294.9	4268680	9.07E-08	1YrCancer	9.07E-08	0	0	0	0	0	0	0	0	0	0	0
3756	ALL		639334.9	4268680	7.61E-08	1YrCancer	7.61E-08	0	0	0	0	0	0	0	0	0	0	0
3757	ALL		639134.9	4268600	5.97E-07	1YrCancer	5.97E-07	0	0	0	0	0	0	0	0	0	0	0
3758	ALL		639257.4	4268481	9.62E-08	1YrCancer	9.62E-08	0	0	0	0	0	0	0	0	0	0	0
3759	ALL		639297.4	4268481	8.11E-08	1YrCancer	8.11E-08	0	0	0	0	0	0	0	0	0	0	0
3760	ALL		639337.4	4268481	7.03E-08	1YrCancer	7.03E-08	0	0	0	0	0	0	0	0	0	0	0
3761	ALL		639257.4	4268521	1.01E-07	1YrCancer	1.01E-07	0	0	0	0	0	0	0	0	0	0	0
3762	ALL		639297.4	4268521	8.38E-08	1YrCancer	8.38E-08	0	0	0	0	0	0	0	0	0	0	0
3763	ALL		639337.4	4268521	7.19E-08	1YrCancer	7.19E-08	0	0	0	0	0	0	0	0	0	0	0
3764	ALL		639257.4	4268561	1.05E-07	1YrCancer	1.05E-07	0	0	0	0	0	0	0	0	0	0	0
3765	ALL		639297.4	4268561	8.56E-08	1YrCancer	8.56E-08	0	0	0	0	0	0	0	0	0	0	0
3766	ALL		639337.4	4268561	7.27E-08	1YrCancer	7.27E-08	0	0	0	0	0	0	0	0	0	0	0
3767	ALL		639217.4	4268482	1.18E-07	1YrCancer	1.18E-07	0	0	0	0	0	0	0	0	0	0	0
3768	ALL		639217.4	4268522	1.28E-07	1YrCancer	1.28E-07	0	0	0	0	0	0	0	0	0	0	0
3769	ALL		639217.4	4268562	1.38E-07	1YrCancer	1.38E-07	0	0	0	0	0	0	0	0	0	0	0
3770	ALL		638300	4268400	5.77E-08	1YrCancer	5.77E-08	0	0	0	0	0	0	0	0	0	0	0

**Exported Risk Results - Sites 2-2 and 2-3

REC	GRP	NETID	X	Y	RISK_SUM	SCENARIO	INHAL_RIS	SOIL_RISK	DERMAL_R	MMILK_RI	WATER_RI	FISH_RISK	CROP_RISK	BEEF_RISK	DAIRY_RIS	PIG_RISK	CHICKEN_R	EGG_RISK
3771	ALL		638340	4268400	6.19E-08	1YrCancer	6.19E-08	0	0	0	0	0	0	0	0	0	0	0
3772	ALL		638380	4268400	6.69E-08	1YrCancer	6.69E-08	0	0	0	0	0	0	0	0	0	0	0
3773	ALL		638420	4268400	7.31E-08	1YrCancer	7.31E-08	0	0	0	0	0	0	0	0	0	0	0
3774	ALL		638460	4268400	8.13E-08	1YrCancer	8.13E-08	0	0	0	0	0	0	0	0	0	0	0
3775	ALL		638500	4268400	9.29E-08	1YrCancer	9.29E-08	0	0	0	0	0	0	0	0	0	0	0
3776	ALL		638540	4268400	1.12E-07	1YrCancer	1.12E-07	0	0	0	0	0	0	0	0	0	0	0
3777	ALL		638580	4268400	1.51E-07	1YrCancer	1.51E-07	0	0	0	0	0	0	0	0	0	0	0
3778	ALL		638620	4268400	2.10E-07	1YrCancer	2.10E-07	0	0	0	0	0	0	0	0	0	0	0
3779	ALL		638660	4268400	1.69E-07	1YrCancer	1.69E-07	0	0	0	0	0	0	0	0	0	0	0
3780	ALL		638700	4268400	1.57E-07	1YrCancer	1.57E-07	0	0	0	0	0	0	0	0	0	0	0
3781	ALL		638740	4268400	1.57E-07	1YrCancer	1.57E-07	0	0	0	0	0	0	0	0	0	0	0
3782	ALL		638780	4268400	1.61E-07	1YrCancer	1.61E-07	0	0	0	0	0	0	0	0	0	0	0
3783	ALL		638820	4268400	1.65E-07	1YrCancer	1.65E-07	0	0	0	0	0	0	0	0	0	0	0
3784	ALL		638860	4268400	1.68E-07	1YrCancer	1.68E-07	0	0	0	0	0	0	0	0	0	0	0
3785	ALL		638900	4268400	1.68E-07	1YrCancer	1.68E-07	0	0	0	0	0	0	0	0	0	0	0
3786	ALL		638300	4268440	6.17E-08	1YrCancer	6.17E-08	0	0	0	0	0	0	0	0	0	0	0
3787	ALL		638340	4268440	6.66E-08	1YrCancer	6.66E-08	0	0	0	0	0	0	0	0	0	0	0
3788	ALL		638380	4268440	7.26E-08	1YrCancer	7.26E-08	0	0	0	0	0	0	0	0	0	0	0
3789	ALL		638420	4268440	8.02E-08	1YrCancer	8.02E-08	0	0	0	0	0	0	0	0	0	0	0
3790	ALL		638460	4268440	9.08E-08	1YrCancer	9.08E-08	0	0	0	0	0	0	0	0	0	0	0
3791	ALL		638500	4268440	1.07E-07	1YrCancer	1.07E-07	0	0	0	0	0	0	0	0	0	0	0
3792	ALL		638540	4268440	1.39E-07	1YrCancer	1.39E-07	0	0	0	0	0	0	0	0	0	0	0
3793	ALL		638580	4268440	2.80E-07	1YrCancer	2.80E-07	0	0	0	0	0	0	0	0	0	0	0
3794	ALL		638620	4268440	2.51E-07	1YrCancer	2.51E-07	0	0	0	0	0	0	0	0	0	0	0
3795	ALL		638660	4268440	2.16E-07	1YrCancer	2.16E-07	0	0	0	0	0	0	0	0	0	0	0
3796	ALL		638700	4268440	1.91E-07	1YrCancer	1.91E-07	0	0	0	0	0	0	0	0	0	0	0
3797	ALL		638740	4268440	1.92E-07	1YrCancer	1.92E-07	0	0	0	0	0	0	0	0	0	0	0
3798	ALL		638780	4268440	1.97E-07	1YrCancer	1.97E-07	0	0	0	0	0	0	0	0	0	0	0
3799	ALL		638820	4268440	2.04E-07	1YrCancer	2.04E-07	0	0	0	0	0	0	0	0	0	0	0
3800	ALL		638860	4268440	2.09E-07	1YrCancer	2.09E-07	0	0	0	0	0	0	0	0	0	0	0
3801	ALL		638900	4268440	2.09E-07	1YrCancer	2.09E-07	0	0	0	0	0	0	0	0	0	0	0
3802	ALL		638300	4268480	6.60E-08	1YrCancer	6.60E-08	0	0	0	0	0	0	0	0	0	0	0
3803	ALL		638340	4268480	7.17E-08	1YrCancer	7.17E-08	0	0	0	0	0	0	0	0	0	0	0
3804	ALL		638380	4268480	7.88E-08	1YrCancer	7.88E-08	0	0	0	0	0	0	0	0	0	0	0
3805	ALL		638420	4268480	8.82E-08	1YrCancer	8.82E-08	0	0	0	0	0	0	0	0	0	0	0
3806	ALL		638460	4268480	1.02E-07	1YrCancer	1.02E-07	0	0	0	0	0	0	0	0	0	0	0
3807	ALL		638500	4268480	1.25E-07	1YrCancer	1.25E-07	0	0	0	0	0	0	0	0	0	0	0
3808	ALL		638540	4268480	1.77E-07	1YrCancer	1.77E-07	0	0	0	0	0	0	0	0	0	0	0
3809	ALL		638580	4268480	4.20E-07	1YrCancer	4.20E-07	0	0	0	0	0	0	0	0	0	0	0
3810	ALL		638620	4268480	6.18E-07	1YrCancer	6.18E-07	0	0	0	0	0	0	0	0	0	0	0
3811	ALL		638660	4268480	2.76E-07	1YrCancer	2.76E-07	0	0	0	0	0	0	0	0	0	0	0
3812	ALL		638700	4268480	2.40E-07	1YrCancer	2.40E-07	0	0	0	0	0	0	0	0	0	0	0
3813	ALL		638740	4268480	2.43E-07	1YrCancer	2.43E-07	0	0	0	0	0	0	0	0	0	0	0
3814	ALL		638780	4268480	2.54E-07	1YrCancer	2.54E-07	0	0	0	0	0	0	0	0	0	0	0
3815	ALL		638820	4268480	2.67E-07	1YrCancer	2.67E-07	0	0	0	0	0	0	0	0	0	0	0
3816	ALL		638860	4268480	2.78E-07	1YrCancer	2.78E-07	0	0	0	0	0	0	0	0	0	0	0

**Exported Risk Results - Sites 2-2 and 2-3

REC	GRP	NETID	X	Y	RISK_SUM	SCENARIO	INHAL_RIS	SOIL_RISK	DERMAL_R	MMILK_RI	WATER_RI	FISH_RISK	CROP_RISK	BEEF_RISK	DAIRY_RIS	PIG_RISK	CHICKEN_R	EGG_RISK
3817	ALL		638900	4268480	2.77E-07	1YrCancer	2.77E-07	0	0	0	0	0	0	0	0	0	0	0
3818	ALL		638940	4268480	2.66E-07	1YrCancer	2.66E-07	0	0	0	0	0	0	0	0	0	0	0
3819	ALL		638300	4268520	7.06E-08	1YrCancer	7.06E-08	0	0	0	0	0	0	0	0	0	0	0
3820	ALL		638340	4268520	7.73E-08	1YrCancer	7.73E-08	0	0	0	0	0	0	0	0	0	0	0
3821	ALL		638380	4268520	8.58E-08	1YrCancer	8.58E-08	0	0	0	0	0	0	0	0	0	0	0
3822	ALL		638420	4268520	9.74E-08	1YrCancer	9.74E-08	0	0	0	0	0	0	0	0	0	0	0
3823	ALL		638460	4268520	1.15E-07	1YrCancer	1.15E-07	0	0	0	0	0	0	0	0	0	0	0
3824	ALL		638500	4268520	1.46E-07	1YrCancer	1.46E-07	0	0	0	0	0	0	0	0	0	0	0
3825	ALL		638540	4268520	2.17E-07	1YrCancer	2.17E-07	0	0	0	0	0	0	0	0	0	0	0
3826	ALL		638580	4268520	5.00E-07	1YrCancer	5.00E-07	0	0	0	0	0	0	0	0	0	0	0
3827	ALL		638620	4268520	7.00E-07	1YrCancer	7.00E-07	0	0	0	0	0	0	0	0	0	0	0
3828	ALL		638660	4268520	3.55E-07	1YrCancer	3.55E-07	0	0	0	0	0	0	0	0	0	0	0
3829	ALL		638700	4268520	3.17E-07	1YrCancer	3.17E-07	0	0	0	0	0	0	0	0	0	0	0
3830	ALL		638740	4268520	3.30E-07	1YrCancer	3.30E-07	0	0	0	0	0	0	0	0	0	0	0
3831	ALL		638780	4268520	3.58E-07	1YrCancer	3.58E-07	0	0	0	0	0	0	0	0	0	0	0
3832	ALL		638820	4268520	3.94E-07	1YrCancer	3.94E-07	0	0	0	0	0	0	0	0	0	0	0
3833	ALL		638860	4268520	4.25E-07	1YrCancer	4.25E-07	0	0	0	0	0	0	0	0	0	0	0
3834	ALL		638900	4268520	4.19E-07	1YrCancer	4.19E-07	0	0	0	0	0	0	0	0	0	0	0
3835	ALL		638940	4268520	3.89E-07	1YrCancer	3.89E-07	0	0	0	0	0	0	0	0	0	0	0
3836	ALL		638300	4268560	7.57E-08	1YrCancer	7.57E-08	0	0	0	0	0	0	0	0	0	0	0
3837	ALL		638340	4268560	8.35E-08	1YrCancer	8.35E-08	0	0	0	0	0	0	0	0	0	0	0
3838	ALL		638380	4268560	9.37E-08	1YrCancer	9.37E-08	0	0	0	0	0	0	0	0	0	0	0
3839	ALL		638420	4268560	1.08E-07	1YrCancer	1.08E-07	0	0	0	0	0	0	0	0	0	0	0
3840	ALL		638460	4268560	1.30E-07	1YrCancer	1.30E-07	0	0	0	0	0	0	0	0	0	0	0
3841	ALL		638500	4268560	1.69E-07	1YrCancer	1.69E-07	0	0	0	0	0	0	0	0	0	0	0
3842	ALL		638540	4268560	2.55E-07	1YrCancer	2.55E-07	0	0	0	0	0	0	0	0	0	0	0
3843	ALL		638580	4268560	5.62E-07	1YrCancer	5.62E-07	0	0	0	0	0	0	0	0	0	0	0
3844	ALL		638620	4268560	8.31E-07	1YrCancer	8.31E-07	0	0	0	0	0	0	0	0	0	0	0
3845	ALL		638660	4268560	4.79E-07	1YrCancer	4.79E-07	0	0	0	0	0	0	0	0	0	0	0
3846	ALL		638700	4268560	4.67E-07	1YrCancer	4.67E-07	0	0	0	0	0	0	0	0	0	0	0
3847	ALL		638740	4268560	5.25E-07	1YrCancer	5.25E-07	0	0	0	0	0	0	0	0	0	0	0
3848	ALL		638780	4268560	6.27E-07	1YrCancer	6.27E-07	0	0	0	0	0	0	0	0	0	0	0
3849	ALL		638820	4268560	7.95E-07	1YrCancer	7.95E-07	0	0	0	0	0	0	0	0	0	0	0
3850	ALL		638860	4268560	1.04E-06	1YrCancer	1.04E-06	0	0	0	0	0	0	0	0	0	0	0
3851	ALL		638900	4268560	9.26E-07	1YrCancer	9.26E-07	0	0	0	0	0	0	0	0	0	0	0
3852	ALL		638940	4268560	7.56E-07	1YrCancer	7.56E-07	0	0	0	0	0	0	0	0	0	0	0
3853	ALL		638300	4268600	8.10E-08	1YrCancer	8.10E-08	0	0	0	0	0	0	0	0	0	0	0
3854	ALL		638340	4268600	9.00E-08	1YrCancer	9.00E-08	0	0	0	0	0	0	0	0	0	0	0
3855	ALL		638380	4268600	1.02E-07	1YrCancer	1.02E-07	0	0	0	0	0	0	0	0	0	0	0
3856	ALL		638420	4268600	1.19E-07	1YrCancer	1.19E-07	0	0	0	0	0	0	0	0	0	0	0
3857	ALL		638460	4268600	1.45E-07	1YrCancer	1.45E-07	0	0	0	0	0	0	0	0	0	0	0
3858	ALL		638500	4268600	1.92E-07	1YrCancer	1.92E-07	0	0	0	0	0	0	0	0	0	0	0
3859	ALL		638540	4268600	2.92E-07	1YrCancer	2.92E-07	0	0	0	0	0	0	0	0	0	0	0
3860	ALL		638580	4268600	6.32E-07	1YrCancer	6.32E-07	0	0	0	0	0	0	0	0	0	0	0
3861	ALL		638620	4268600	9.51E-07	1YrCancer	9.51E-07	0	0	0	0	0	0	0	0	0	0	0
3862	ALL		638660	4268600	7.84E-07	1YrCancer	7.84E-07	0	0	0	0	0	0	0	0	0	0	0

**Exported Risk Results - Sites 2-2 and 2-3

REC	GRP	NETID	X	Y	RISK_SUM	SCENARIO	INHAL_RIS	SOIL_RISK	DERMAL_R	MMILK_RI	WATER_RI	FISH_RISK	CROP_RISK	BEEF_RISK	DAIRY_RIS	PIG_RISK	CHICKEN_R	EGG_RISK
3863	ALL		638700	4268600	9.57E-07	1YrCancer	9.57E-07	0	0	0	0	0	0	0	0	0	0	0
3864	ALL		638740	4268600	1.04E-06	1YrCancer	1.04E-06	0	0	0	0	0	0	0	0	0	0	0
3865	ALL		638780	4268600	9.23E-07	1YrCancer	9.23E-07	0	0	0	0	0	0	0	0	0	0	0
3866	ALL		638820	4268600	9.94E-07	1YrCancer	9.94E-07	0	0	0	0	0	0	0	0	0	0	0
3867	ALL		638860	4268600	2.43E-06	1YrCancer	2.43E-06	0	0	0	0	0	0	0	0	0	0	0
3868	ALL		638900	4268600	1.73E-06	1YrCancer	1.73E-06	0	0	0	0	0	0	0	0	0	0	0
3869	ALL		638940	4268600	1.12E-06	1YrCancer	1.12E-06	0	0	0	0	0	0	0	0	0	0	0
3870	ALL		638980	4268600	8.05E-07	1YrCancer	8.05E-07	0	0	0	0	0	0	0	0	0	0	0
3871	ALL		639020	4268600	6.84E-07	1YrCancer	6.84E-07	0	0	0	0	0	0	0	0	0	0	0
3872	ALL		639060	4268600	8.23E-07	1YrCancer	8.23E-07	0	0	0	0	0	0	0	0	0	0	0
3873	ALL		639100	4268600	8.58E-07	1YrCancer	8.58E-07	0	0	0	0	0	0	0	0	0	0	0
3874	ALL		638300	4268640	8.60E-08	1YrCancer	8.60E-08	0	0	0	0	0	0	0	0	0	0	0
3875	ALL		638340	4268640	9.62E-08	1YrCancer	9.62E-08	0	0	0	0	0	0	0	0	0	0	0
3876	ALL		638380	4268640	1.10E-07	1YrCancer	1.10E-07	0	0	0	0	0	0	0	0	0	0	0
3877	ALL		638420	4268640	1.29E-07	1YrCancer	1.29E-07	0	0	0	0	0	0	0	0	0	0	0
3878	ALL		638460	4268640	1.60E-07	1YrCancer	1.60E-07	0	0	0	0	0	0	0	0	0	0	0
3879	ALL		638500	4268640	2.13E-07	1YrCancer	2.13E-07	0	0	0	0	0	0	0	0	0	0	0
3880	ALL		638540	4268640	3.27E-07	1YrCancer	3.27E-07	0	0	0	0	0	0	0	0	0	0	0
3881	ALL		638580	4268640	7.31E-07	1YrCancer	7.31E-07	0	0	0	0	0	0	0	0	0	0	0
3882	ALL		638620	4268640	8.76E-07	1YrCancer	8.76E-07	0	0	0	0	0	0	0	0	0	0	0
3883	ALL		638660	4268640	1.07E-06	1YrCancer	1.07E-06	0	0	0	0	0	0	0	0	0	0	0
3884	ALL		638700	4268640	1.75E-06	1YrCancer	1.75E-06	0	0	0	0	0	0	0	0	0	0	0
3885	ALL		638740	4268640	2.13E-06	1YrCancer	2.13E-06	0	0	0	0	0	0	0	0	0	0	0
3886	ALL		638780	4268640	1.60E-06	1YrCancer	1.60E-06	0	0	0	0	0	0	0	0	0	0	0
3887	ALL		638820	4268640	1.28E-06	1YrCancer	1.28E-06	0	0	0	0	0	0	0	0	0	0	0
3888	ALL		638860	4268640	1.12E-06	1YrCancer	1.12E-06	0	0	0	0	0	0	0	0	0	0	0
3889	ALL		638900	4268640	1.14E-06	1YrCancer	1.14E-06	0	0	0	0	0	0	0	0	0	0	0
3890	ALL		638940	4268640	1.27E-06	1YrCancer	1.27E-06	0	0	0	0	0	0	0	0	0	0	0
3891	ALL		638980	4268640	1.45E-06	1YrCancer	1.45E-06	0	0	0	0	0	0	0	0	0	0	0
3892	ALL		639020	4268640	1.69E-06	1YrCancer	1.69E-06	0	0	0	0	0	0	0	0	0	0	0
3893	ALL		639060	4268640	2.05E-06	1YrCancer	2.05E-06	0	0	0	0	0	0	0	0	0	0	0
3894	ALL		639100	4268640	1.46E-06	1YrCancer	1.46E-06	0	0	0	0	0	0	0	0	0	0	0
3895	ALL		638300	4268680	9.12E-08	1YrCancer	9.12E-08	0	0	0	0	0	0	0	0	0	0	0
3896	ALL		638340	4268680	1.02E-07	1YrCancer	1.02E-07	0	0	0	0	0	0	0	0	0	0	0
3897	ALL		638380	4268680	1.18E-07	1YrCancer	1.18E-07	0	0	0	0	0	0	0	0	0	0	0
3898	ALL		638420	4268680	1.39E-07	1YrCancer	1.39E-07	0	0	0	0	0	0	0	0	0	0	0
3899	ALL		638460	4268680	1.73E-07	1YrCancer	1.73E-07	0	0	0	0	0	0	0	0	0	0	0
3900	ALL		638500	4268680	2.31E-07	1YrCancer	2.31E-07	0	0	0	0	0	0	0	0	0	0	0
3901	ALL		638540	4268680	3.60E-07	1YrCancer	3.60E-07	0	0	0	0	0	0	0	0	0	0	0
3902	ALL		638580	4268680	8.45E-07	1YrCancer	8.45E-07	0	0	0	0	0	0	0	0	0	0	0
3903	ALL		638620	4268680	1.97E-06	1YrCancer	1.97E-06	0	0	0	0	0	0	0	0	0	0	0
3904	ALL		638660	4268680	1.56E-06	1YrCancer	1.56E-06	0	0	0	0	0	0	0	0	0	0	0
3905	ALL		638700	4268680	1.26E-06	1YrCancer	1.26E-06	0	0	0	0	0	0	0	0	0	0	0
3906	ALL		638740	4268680	1.06E-06	1YrCancer	1.06E-06	0	0	0	0	0	0	0	0	0	0	0
3907	ALL		638780	4268680	9.23E-07	1YrCancer	9.23E-07	0	0	0	0	0	0	0	0	0	0	0
3908	ALL		638820	4268680	8.22E-07	1YrCancer	8.22E-07	0	0	0	0	0	0	0	0	0	0	0

**Exported Risk Results - Sites 2-2 and 2-3

REC	GRP	NETID	X	Y	RISK_SUM	SCENARIO	INHAL_RIS	SOIL_RISK	DERMAL_R	MMILK_RI	WATER_RI	FISH_RISK	CROP_RISK	BEEF_RISK	DAIRY_RIS	PIG_RISK	CHICKEN_R	EGG_RISK
3909	ALL		638860	4268680	7.65E-07	1YrCancer	7.65E-07	0	0	0	0	0	0	0	0	0	0	0
3910	ALL		638900	4268680	7.64E-07	1YrCancer	7.64E-07	0	0	0	0	0	0	0	0	0	0	0
3911	ALL		638940	4268680	8.01E-07	1YrCancer	8.01E-07	0	0	0	0	0	0	0	0	0	0	0
3912	ALL		638980	4268680	8.49E-07	1YrCancer	8.49E-07	0	0	0	0	0	0	0	0	0	0	0
3913	ALL		639020	4268680	9.02E-07	1YrCancer	9.02E-07	0	0	0	0	0	0	0	0	0	0	0
3914	ALL		639060	4268680	9.52E-07	1YrCancer	9.52E-07	0	0	0	0	0	0	0	0	0	0	0
3915	ALL		639100	4268680	9.61E-07	1YrCancer	9.61E-07	0	0	0	0	0	0	0	0	0	0	0
3916	ALL		637380	4268720	2.72E-08	1YrCancer	2.72E-08	0	0	0	0	0	0	0	0	0	0	0
3917	ALL		638300	4268720	9.71E-08	1YrCancer	9.71E-08	0	0	0	0	0	0	0	0	0	0	0
3918	ALL		638340	4268720	1.09E-07	1YrCancer	1.09E-07	0	0	0	0	0	0	0	0	0	0	0
3919	ALL		638380	4268720	1.26E-07	1YrCancer	1.26E-07	0	0	0	0	0	0	0	0	0	0	0
3920	ALL		638420	4268720	1.51E-07	1YrCancer	1.51E-07	0	0	0	0	0	0	0	0	0	0	0
3921	ALL		638460	4268720	1.90E-07	1YrCancer	1.90E-07	0	0	0	0	0	0	0	0	0	0	0
3922	ALL		638500	4268720	2.57E-07	1YrCancer	2.57E-07	0	0	0	0	0	0	0	0	0	0	0
3923	ALL		638540	4268720	3.96E-07	1YrCancer	3.96E-07	0	0	0	0	0	0	0	0	0	0	0
3924	ALL		638580	4268720	8.36E-07	1YrCancer	8.36E-07	0	0	0	0	0	0	0	0	0	0	0
3925	ALL		638620	4268720	1.23E-06	1YrCancer	1.23E-06	0	0	0	0	0	0	0	0	0	0	0
3926	ALL		638660	4268720	9.76E-07	1YrCancer	9.76E-07	0	0	0	0	0	0	0	0	0	0	0
3927	ALL		638700	4268720	8.47E-07	1YrCancer	8.47E-07	0	0	0	0	0	0	0	0	0	0	0
3928	ALL		638740	4268720	7.54E-07	1YrCancer	7.54E-07	0	0	0	0	0	0	0	0	0	0	0
3929	ALL		638780	4268720	6.83E-07	1YrCancer	6.83E-07	0	0	0	0	0	0	0	0	0	0	0
3930	ALL		638820	4268720	6.32E-07	1YrCancer	6.32E-07	0	0	0	0	0	0	0	0	0	0	0
3931	ALL		638860	4268720	6.01E-07	1YrCancer	6.01E-07	0	0	0	0	0	0	0	0	0	0	0
3932	ALL		638900	4268720	5.94E-07	1YrCancer	5.94E-07	0	0	0	0	0	0	0	0	0	0	0
3933	ALL		638940	4268720	6.03E-07	1YrCancer	6.03E-07	0	0	0	0	0	0	0	0	0	0	0
3934	ALL		638980	4268720	6.18E-07	1YrCancer	6.18E-07	0	0	0	0	0	0	0	0	0	0	0
3935	ALL		639020	4268720	6.28E-07	1YrCancer	6.28E-07	0	0	0	0	0	0	0	0	0	0	0
3936	ALL		639060	4268720	6.23E-07	1YrCancer	6.23E-07	0	0	0	0	0	0	0	0	0	0	0
3937	ALL		639100	4268720	5.75E-07	1YrCancer	5.75E-07	0	0	0	0	0	0	0	0	0	0	0
3938	ALL		637380	4268760	2.82E-08	1YrCancer	2.82E-08	0	0	0	0	0	0	0	0	0	0	0
3939	ALL		638300	4268760	1.04E-07	1YrCancer	1.04E-07	0	0	0	0	0	0	0	0	0	0	0
3940	ALL		638340	4268760	1.18E-07	1YrCancer	1.18E-07	0	0	0	0	0	0	0	0	0	0	0
3941	ALL		638380	4268760	1.38E-07	1YrCancer	1.38E-07	0	0	0	0	0	0	0	0	0	0	0
3942	ALL		638420	4268760	1.66E-07	1YrCancer	1.66E-07	0	0	0	0	0	0	0	0	0	0	0
3943	ALL		638460	4268760	2.08E-07	1YrCancer	2.08E-07	0	0	0	0	0	0	0	0	0	0	0
3944	ALL		638500	4268760	2.77E-07	1YrCancer	2.77E-07	0	0	0	0	0	0	0	0	0	0	0
3945	ALL		638540	4268760	4.10E-07	1YrCancer	4.10E-07	0	0	0	0	0	0	0	0	0	0	0
3946	ALL		638580	4268760	7.94E-07	1YrCancer	7.94E-07	0	0	0	0	0	0	0	0	0	0	0
3947	ALL		638620	4268760	1.10E-06	1YrCancer	1.10E-06	0	0	0	0	0	0	0	0	0	0	0
3948	ALL		638660	4268760	7.53E-07	1YrCancer	7.53E-07	0	0	0	0	0	0	0	0	0	0	0
3949	ALL		638700	4268760	6.67E-07	1YrCancer	6.67E-07	0	0	0	0	0	0	0	0	0	0	0
3950	ALL		638740	4268760	6.06E-07	1YrCancer	6.06E-07	0	0	0	0	0	0	0	0	0	0	0
3951	ALL		638780	4268760	5.60E-07	1YrCancer	5.60E-07	0	0	0	0	0	0	0	0	0	0	0
3952	ALL		638820	4268760	5.27E-07	1YrCancer	5.27E-07	0	0	0	0	0	0	0	0	0	0	0
3953	ALL		638860	4268760	5.06E-07	1YrCancer	5.06E-07	0	0	0	0	0	0	0	0	0	0	0
3954	ALL		638900	4268760	4.95E-07	1YrCancer	4.95E-07	0	0	0	0	0	0	0	0	0	0	0

**Exported Risk Results - Sites 2-2 and 2-3

REC	GRP	NETID	X	Y	RISK_SUM	SCENARIO	INHAL_RIS	SOIL_RISK	DERMAL_R	MMILK_RI	WATER_RI	FISH_RISK	CROP_RISK	BEEF_RISK	DAIRY_RIS	PIG_RISK	CHICKEN_R	EGG_RISK
3955	ALL		638940	4268760	4.92E-07	1YrCancer	4.92E-07	0	0	0	0	0	0	0	0	0	0	0
3956	ALL		638980	4268760	4.91E-07	1YrCancer	4.91E-07	0	0	0	0	0	0	0	0	0	0	0
3957	ALL		639020	4268760	4.84E-07	1YrCancer	4.84E-07	0	0	0	0	0	0	0	0	0	0	0
3958	ALL		639060	4268760	4.63E-07	1YrCancer	4.63E-07	0	0	0	0	0	0	0	0	0	0	0
3959	ALL		639100	4268760	4.15E-07	1YrCancer	4.15E-07	0	0	0	0	0	0	0	0	0	0	0
3960	ALL		639140	4268760	3.39E-07	1YrCancer	3.39E-07	0	0	0	0	0	0	0	0	0	0	0
3961	ALL		639180	4268760	2.44E-07	1YrCancer	2.44E-07	0	0	0	0	0	0	0	0	0	0	0
3962	ALL		639220	4268760	1.60E-07	1YrCancer	1.60E-07	0	0	0	0	0	0	0	0	0	0	0
3963	ALL		639260	4268760	1.17E-07	1YrCancer	1.17E-07	0	0	0	0	0	0	0	0	0	0	0
3964	ALL		639300	4268760	9.33E-08	1YrCancer	9.33E-08	0	0	0	0	0	0	0	0	0	0	0
3965	ALL		639340	4268760	7.82E-08	1YrCancer	7.82E-08	0	0	0	0	0	0	0	0	0	0	0
3966	ALL		637380	4268800	2.91E-08	1YrCancer	2.91E-08	0	0	0	0	0	0	0	0	0	0	0
3967	ALL		638300	4268800	1.13E-07	1YrCancer	1.13E-07	0	0	0	0	0	0	0	0	0	0	0
3968	ALL		638340	4268800	1.29E-07	1YrCancer	1.29E-07	0	0	0	0	0	0	0	0	0	0	0
3969	ALL		638380	4268800	1.50E-07	1YrCancer	1.50E-07	0	0	0	0	0	0	0	0	0	0	0
3970	ALL		638420	4268800	1.80E-07	1YrCancer	1.80E-07	0	0	0	0	0	0	0	0	0	0	0
3971	ALL		638460	4268800	2.23E-07	1YrCancer	2.23E-07	0	0	0	0	0	0	0	0	0	0	0
3972	ALL		638500	4268800	2.90E-07	1YrCancer	2.90E-07	0	0	0	0	0	0	0	0	0	0	0
3973	ALL		638540	4268800	4.14E-07	1YrCancer	4.14E-07	0	0	0	0	0	0	0	0	0	0	0
3974	ALL		638580	4268800	7.66E-07	1YrCancer	7.66E-07	0	0	0	0	0	0	0	0	0	0	0
3975	ALL		638620	4268800	9.80E-07	1YrCancer	9.80E-07	0	0	0	0	0	0	0	0	0	0	0
3976	ALL		638660	4268800	6.43E-07	1YrCancer	6.43E-07	0	0	0	0	0	0	0	0	0	0	0
3977	ALL		638700	4268800	5.66E-07	1YrCancer	5.66E-07	0	0	0	0	0	0	0	0	0	0	0
3978	ALL		638740	4268800	5.21E-07	1YrCancer	5.21E-07	0	0	0	0	0	0	0	0	0	0	0
3979	ALL		638780	4268800	4.87E-07	1YrCancer	4.87E-07	0	0	0	0	0	0	0	0	0	0	0
3980	ALL		638820	4268800	4.62E-07	1YrCancer	4.62E-07	0	0	0	0	0	0	0	0	0	0	0
3981	ALL		638860	4268800	4.44E-07	1YrCancer	4.44E-07	0	0	0	0	0	0	0	0	0	0	0
3982	ALL		638900	4268800	4.30E-07	1YrCancer	4.30E-07	0	0	0	0	0	0	0	0	0	0	0
3983	ALL		638940	4268800	4.20E-07	1YrCancer	4.20E-07	0	0	0	0	0	0	0	0	0	0	0
3984	ALL		638980	4268800	4.11E-07	1YrCancer	4.11E-07	0	0	0	0	0	0	0	0	0	0	0
3985	ALL		639020	4268800	3.96E-07	1YrCancer	3.96E-07	0	0	0	0	0	0	0	0	0	0	0
3986	ALL		639060	4268800	3.71E-07	1YrCancer	3.71E-07	0	0	0	0	0	0	0	0	0	0	0
3987	ALL		639100	4268800	3.31E-07	1YrCancer	3.31E-07	0	0	0	0	0	0	0	0	0	0	0
3988	ALL		639140	4268800	2.80E-07	1YrCancer	2.80E-07	0	0	0	0	0	0	0	0	0	0	0
3989	ALL		639180	4268800	2.21E-07	1YrCancer	2.21E-07	0	0	0	0	0	0	0	0	0	0	0
3990	ALL		639220	4268800	1.61E-07	1YrCancer	1.61E-07	0	0	0	0	0	0	0	0	0	0	0
3991	ALL		639260	4268800	1.19E-07	1YrCancer	1.19E-07	0	0	0	0	0	0	0	0	0	0	0
3992	ALL		639300	4268800	9.50E-08	1YrCancer	9.50E-08	0	0	0	0	0	0	0	0	0	0	0
3993	ALL		639340	4268800	8.00E-08	1YrCancer	8.00E-08	0	0	0	0	0	0	0	0	0	0	0
3994	ALL		637380	4268840	3.01E-08	1YrCancer	3.01E-08	0	0	0	0	0	0	0	0	0	0	0
3995	ALL		638300	4268840	1.23E-07	1YrCancer	1.23E-07	0	0	0	0	0	0	0	0	0	0	0
3996	ALL		638340	4268840	1.40E-07	1YrCancer	1.40E-07	0	0	0	0	0	0	0	0	0	0	0
3997	ALL		638380	4268840	1.62E-07	1YrCancer	1.62E-07	0	0	0	0	0	0	0	0	0	0	0
3998	ALL		638420	4268840	1.93E-07	1YrCancer	1.93E-07	0	0	0	0	0	0	0	0	0	0	0
3999	ALL		638460	4268840	2.36E-07	1YrCancer	2.36E-07	0	0	0	0	0	0	0	0	0	0	0
4000	ALL		638500	4268840	3.02E-07	1YrCancer	3.02E-07	0	0	0	0	0	0	0	0	0	0	0

**Exported Risk Results - Sites 2-2 and 2-3

REC	GRP	NETID	X	Y	RISK_SUM	SCENARIO	INHAL_RIS	SOIL_RISK	DERMAL_R	MMILK_RI	WATER_RI	FISH_RISK	CROP_RISK	BEEF_RISK	DAIRY_RIS	PIG_RISK	CHICKEN_R	EGG_RISK
4001	ALL		638540	4268840	4.14E-07	1YrCancer	4.14E-07	0	0	0	0	0	0	0	0	0	0	0
4002	ALL		638580	4268840	7.50E-07	1YrCancer	7.50E-07	0	0	0	0	0	0	0	0	0	0	0
4003	ALL		638620	4268840	9.21E-07	1YrCancer	9.21E-07	0	0	0	0	0	0	0	0	0	0	0
4004	ALL		638660	4268840	5.84E-07	1YrCancer	5.84E-07	0	0	0	0	0	0	0	0	0	0	0
4005	ALL		638700	4268840	5.06E-07	1YrCancer	5.06E-07	0	0	0	0	0	0	0	0	0	0	0
4006	ALL		638740	4268840	4.69E-07	1YrCancer	4.69E-07	0	0	0	0	0	0	0	0	0	0	0
4007	ALL		638780	4268840	4.41E-07	1YrCancer	4.41E-07	0	0	0	0	0	0	0	0	0	0	0
4008	ALL		638820	4268840	4.19E-07	1YrCancer	4.19E-07	0	0	0	0	0	0	0	0	0	0	0
4009	ALL		638860	4268840	4.01E-07	1YrCancer	4.01E-07	0	0	0	0	0	0	0	0	0	0	0
4010	ALL		638900	4268840	3.86E-07	1YrCancer	3.86E-07	0	0	0	0	0	0	0	0	0	0	0
4011	ALL		638940	4268840	3.72E-07	1YrCancer	3.72E-07	0	0	0	0	0	0	0	0	0	0	0
4012	ALL		638980	4268840	3.57E-07	1YrCancer	3.57E-07	0	0	0	0	0	0	0	0	0	0	0
4013	ALL		639020	4268840	3.38E-07	1YrCancer	3.38E-07	0	0	0	0	0	0	0	0	0	0	0
4014	ALL		639060	4268840	3.13E-07	1YrCancer	3.13E-07	0	0	0	0	0	0	0	0	0	0	0
4015	ALL		639100	4268840	2.81E-07	1YrCancer	2.81E-07	0	0	0	0	0	0	0	0	0	0	0
4016	ALL		639140	4268840	2.44E-07	1YrCancer	2.44E-07	0	0	0	0	0	0	0	0	0	0	0
4017	ALL		639180	4268840	2.02E-07	1YrCancer	2.02E-07	0	0	0	0	0	0	0	0	0	0	0
4018	ALL		639220	4268840	1.58E-07	1YrCancer	1.58E-07	0	0	0	0	0	0	0	0	0	0	0
4019	ALL		639260	4268840	1.21E-07	1YrCancer	1.21E-07	0	0	0	0	0	0	0	0	0	0	0
4020	ALL		639300	4268840	9.68E-08	1YrCancer	9.68E-08	0	0	0	0	0	0	0	0	0	0	0
4021	ALL		639340	4268840	8.15E-08	1YrCancer	8.15E-08	0	0	0	0	0	0	0	0	0	0	0
4022	ALL		638300	4268880	1.33E-07	1YrCancer	1.33E-07	0	0	0	0	0	0	0	0	0	0	0
4023	ALL		638340	4268880	1.51E-07	1YrCancer	1.51E-07	0	0	0	0	0	0	0	0	0	0	0
4024	ALL		638380	4268880	1.75E-07	1YrCancer	1.75E-07	0	0	0	0	0	0	0	0	0	0	0
4025	ALL		638420	4268880	2.07E-07	1YrCancer	2.07E-07	0	0	0	0	0	0	0	0	0	0	0
4026	ALL		638460	4268880	2.50E-07	1YrCancer	2.50E-07	0	0	0	0	0	0	0	0	0	0	0
4027	ALL		638500	4268880	3.12E-07	1YrCancer	3.12E-07	0	0	0	0	0	0	0	0	0	0	0
4028	ALL		638540	4268880	4.18E-07	1YrCancer	4.18E-07	0	0	0	0	0	0	0	0	0	0	0
4029	ALL		638580	4268880	7.43E-07	1YrCancer	7.43E-07	0	0	0	0	0	0	0	0	0	0	0
4030	ALL		638620	4268880	9.34E-07	1YrCancer	9.34E-07	0	0	0	0	0	0	0	0	0	0	0
4031	ALL		638660	4268880	5.53E-07	1YrCancer	5.53E-07	0	0	0	0	0	0	0	0	0	0	0
4032	ALL		638700	4268880	4.70E-07	1YrCancer	4.70E-07	0	0	0	0	0	0	0	0	0	0	0
4033	ALL		638740	4268880	4.35E-07	1YrCancer	4.35E-07	0	0	0	0	0	0	0	0	0	0	0
4034	ALL		638780	4268880	4.10E-07	1YrCancer	4.10E-07	0	0	0	0	0	0	0	0	0	0	0
4035	ALL		638820	4268880	3.90E-07	1YrCancer	3.90E-07	0	0	0	0	0	0	0	0	0	0	0
4036	ALL		638860	4268880	3.71E-07	1YrCancer	3.71E-07	0	0	0	0	0	0	0	0	0	0	0
4037	ALL		638900	4268880	3.54E-07	1YrCancer	3.54E-07	0	0	0	0	0	0	0	0	0	0	0
4038	ALL		638940	4268880	3.36E-07	1YrCancer	3.36E-07	0	0	0	0	0	0	0	0	0	0	0
4039	ALL		638980	4268880	3.18E-07	1YrCancer	3.18E-07	0	0	0	0	0	0	0	0	0	0	0
4040	ALL		639020	4268880	2.98E-07	1YrCancer	2.98E-07	0	0	0	0	0	0	0	0	0	0	0
4041	ALL		639060	4268880	2.74E-07	1YrCancer	2.74E-07	0	0	0	0	0	0	0	0	0	0	0
4042	ALL		639100	4268880	2.48E-07	1YrCancer	2.48E-07	0	0	0	0	0	0	0	0	0	0	0
4043	ALL		639140	4268880	2.18E-07	1YrCancer	2.18E-07	0	0	0	0	0	0	0	0	0	0	0
4044	ALL		639180	4268880	1.87E-07	1YrCancer	1.87E-07	0	0	0	0	0	0	0	0	0	0	0
4045	ALL		639220	4268880	1.54E-07	1YrCancer	1.54E-07	0	0	0	0	0	0	0	0	0	0	0
4046	ALL		639260	4268880	1.22E-07	1YrCancer	1.22E-07	0	0	0	0	0	0	0	0	0	0	0

**Exported Risk Results - Sites 2-2 and 2-3

REC	GRP	NETID	X	Y	RISK_SUM	SCENARIO	INHAL_RIS	SOIL_RISK	DERMAL_R	MMILK_RI	WATER_RI	FISH_RISK	CROP_RISK	BEEF_RISK	DAIRY_RIS	PIG_RISK	CHICKEN_R	EGG_RISK
4047	ALL		639300	4268880	9.86E-08	1YrCancer	9.86E-08	0	0	0	0	0	0	0	0	0	0	0
4048	ALL		639340	4268880	8.30E-08	1YrCancer	8.30E-08	0	0	0	0	0	0	0	0	0	0	0
4049	ALL		638300	4268920	1.44E-07	1YrCancer	1.44E-07	0	0	0	0	0	0	0	0	0	0	0
4050	ALL		638340	4268920	1.64E-07	1YrCancer	1.64E-07	0	0	0	0	0	0	0	0	0	0	0
4051	ALL		638380	4268920	1.90E-07	1YrCancer	1.90E-07	0	0	0	0	0	0	0	0	0	0	0
4052	ALL		638420	4268920	2.23E-07	1YrCancer	2.23E-07	0	0	0	0	0	0	0	0	0	0	0
4053	ALL		638460	4268920	2.65E-07	1YrCancer	2.65E-07	0	0	0	0	0	0	0	0	0	0	0
4054	ALL		638500	4268920	3.24E-07	1YrCancer	3.24E-07	0	0	0	0	0	0	0	0	0	0	0
4055	ALL		638540	4268920	4.24E-07	1YrCancer	4.24E-07	0	0	0	0	0	0	0	0	0	0	0
4056	ALL		638580	4268920	7.43E-07	1YrCancer	7.43E-07	0	0	0	0	0	0	0	0	0	0	0
4057	ALL		638620	4268920	8.90E-07	1YrCancer	8.90E-07	0	0	0	0	0	0	0	0	0	0	0
4058	ALL		638660	4268920	5.37E-07	1YrCancer	5.37E-07	0	0	0	0	0	0	0	0	0	0	0
4059	ALL		638700	4268920	4.51E-07	1YrCancer	4.51E-07	0	0	0	0	0	0	0	0	0	0	0
4060	ALL		638740	4268920	4.15E-07	1YrCancer	4.15E-07	0	0	0	0	0	0	0	0	0	0	0
4061	ALL		638780	4268920	3.92E-07	1YrCancer	3.92E-07	0	0	0	0	0	0	0	0	0	0	0
4062	ALL		638820	4268920	3.71E-07	1YrCancer	3.71E-07	0	0	0	0	0	0	0	0	0	0	0
4063	ALL		638860	4268920	3.51E-07	1YrCancer	3.51E-07	0	0	0	0	0	0	0	0	0	0	0
4064	ALL		638900	4268920	3.30E-07	1YrCancer	3.30E-07	0	0	0	0	0	0	0	0	0	0	0
4065	ALL		638940	4268920	3.10E-07	1YrCancer	3.10E-07	0	0	0	0	0	0	0	0	0	0	0
4066	ALL		638980	4268920	2.90E-07	1YrCancer	2.90E-07	0	0	0	0	0	0	0	0	0	0	0
4067	ALL		639020	4268920	2.69E-07	1YrCancer	2.69E-07	0	0	0	0	0	0	0	0	0	0	0
4068	ALL		639060	4268920	2.48E-07	1YrCancer	2.48E-07	0	0	0	0	0	0	0	0	0	0	0
4069	ALL		639100	4268920	2.25E-07	1YrCancer	2.25E-07	0	0	0	0	0	0	0	0	0	0	0
4070	ALL		637660	4268960	5.00E-08	1YrCancer	5.00E-08	0	0	0	0	0	0	0	0	0	0	0
4071	ALL		637700	4268960	5.33E-08	1YrCancer	5.33E-08	0	0	0	0	0	0	0	0	0	0	0
4072	ALL		637740	4268960	5.70E-08	1YrCancer	5.70E-08	0	0	0	0	0	0	0	0	0	0	0
4073	ALL		637780	4268960	6.09E-08	1YrCancer	6.09E-08	0	0	0	0	0	0	0	0	0	0	0
4074	ALL		637820	4268960	6.51E-08	1YrCancer	6.51E-08	0	0	0	0	0	0	0	0	0	0	0
4075	ALL		637860	4268960	6.94E-08	1YrCancer	6.94E-08	0	0	0	0	0	0	0	0	0	0	0
4076	ALL		637900	4268960	7.37E-08	1YrCancer	7.37E-08	0	0	0	0	0	0	0	0	0	0	0
4077	ALL		637940	4268960	7.78E-08	1YrCancer	7.78E-08	0	0	0	0	0	0	0	0	0	0	0
4078	ALL		637980	4268960	8.17E-08	1YrCancer	8.17E-08	0	0	0	0	0	0	0	0	0	0	0
4079	ALL		638020	4268960	8.56E-08	1YrCancer	8.56E-08	0	0	0	0	0	0	0	0	0	0	0
4080	ALL		638060	4268960	8.98E-08	1YrCancer	8.98E-08	0	0	0	0	0	0	0	0	0	0	0
4081	ALL		638100	4268960	9.49E-08	1YrCancer	9.49E-08	0	0	0	0	0	0	0	0	0	0	0
4082	ALL		638140	4268960	1.02E-07	1YrCancer	1.02E-07	0	0	0	0	0	0	0	0	0	0	0
4083	ALL		638180	4268960	1.11E-07	1YrCancer	1.11E-07	0	0	0	0	0	0	0	0	0	0	0
4084	ALL		638220	4268960	1.22E-07	1YrCancer	1.22E-07	0	0	0	0	0	0	0	0	0	0	0
4085	ALL		638260	4268960	1.38E-07	1YrCancer	1.38E-07	0	0	0	0	0	0	0	0	0	0	0
4086	ALL		638300	4268960	1.57E-07	1YrCancer	1.57E-07	0	0	0	0	0	0	0	0	0	0	0
4087	ALL		638340	4268960	1.81E-07	1YrCancer	1.81E-07	0	0	0	0	0	0	0	0	0	0	0
4088	ALL		638380	4268960	2.09E-07	1YrCancer	2.09E-07	0	0	0	0	0	0	0	0	0	0	0
4089	ALL		638420	4268960	2.43E-07	1YrCancer	2.43E-07	0	0	0	0	0	0	0	0	0	0	0
4090	ALL		638460	4268960	2.84E-07	1YrCancer	2.84E-07	0	0	0	0	0	0	0	0	0	0	0
4091	ALL		638500	4268960	3.40E-07	1YrCancer	3.40E-07	0	0	0	0	0	0	0	0	0	0	0
4092	ALL		638540	4268960	4.34E-07	1YrCancer	4.34E-07	0	0	0	0	0	0	0	0	0	0	0

**Exported Risk Results - Sites 2-2 and 2-3

REC	GRP	NETID	X	Y	RISK_SUM	SCENARIO	INHAL_RIS	SOIL_RISK	DERMAL_R	MMILK_RI	WATER_RI	FISH_RISK	CROP_RISK	BEEF_RISK	DAIRY_RIS	PIG_RISK	CHICKEN_R	EGG_RISK
4093	ALL		638580	4268960	7.40E-07	1YrCancer	7.40E-07	0	0	0	0	0	0	0	0	0	0	0
4094	ALL		638620	4268960	1.04E-06	1YrCancer	1.04E-06	0	0	0	0	0	0	0	0	0	0	0
4095	ALL		638660	4268960	5.34E-07	1YrCancer	5.34E-07	0	0	0	0	0	0	0	0	0	0	0
4096	ALL		638700	4268960	4.44E-07	1YrCancer	4.44E-07	0	0	0	0	0	0	0	0	0	0	0
4097	ALL		638740	4268960	4.06E-07	1YrCancer	4.06E-07	0	0	0	0	0	0	0	0	0	0	0
4098	ALL		638780	4268960	3.82E-07	1YrCancer	3.82E-07	0	0	0	0	0	0	0	0	0	0	0
4099	ALL		638820	4268960	3.60E-07	1YrCancer	3.60E-07	0	0	0	0	0	0	0	0	0	0	0
4100	ALL		638860	4268960	3.37E-07	1YrCancer	3.37E-07	0	0	0	0	0	0	0	0	0	0	0
4101	ALL		638900	4268960	3.13E-07	1YrCancer	3.13E-07	0	0	0	0	0	0	0	0	0	0	0
4102	ALL		638940	4268960	2.91E-07	1YrCancer	2.91E-07	0	0	0	0	0	0	0	0	0	0	0
4103	ALL		638980	4268960	2.69E-07	1YrCancer	2.69E-07	0	0	0	0	0	0	0	0	0	0	0
4104	ALL		639020	4268960	2.48E-07	1YrCancer	2.48E-07	0	0	0	0	0	0	0	0	0	0	0
4105	ALL		639060	4268960	2.28E-07	1YrCancer	2.28E-07	0	0	0	0	0	0	0	0	0	0	0
4106	ALL		639100	4268960	2.07E-07	1YrCancer	2.07E-07	0	0	0	0	0	0	0	0	0	0	0
4107	ALL		637540	4269000	4.39E-08	1YrCancer	4.39E-08	0	0	0	0	0	0	0	0	0	0	0
4108	ALL		637580	4269000	4.67E-08	1YrCancer	4.67E-08	0	0	0	0	0	0	0	0	0	0	0
4109	ALL		637620	4269000	4.98E-08	1YrCancer	4.98E-08	0	0	0	0	0	0	0	0	0	0	0
4110	ALL		637660	4269000	5.33E-08	1YrCancer	5.33E-08	0	0	0	0	0	0	0	0	0	0	0
4111	ALL		637700	4269000	5.72E-08	1YrCancer	5.72E-08	0	0	0	0	0	0	0	0	0	0	0
4112	ALL		637740	4269000	6.16E-08	1YrCancer	6.16E-08	0	0	0	0	0	0	0	0	0	0	0
4113	ALL		637780	4269000	6.63E-08	1YrCancer	6.63E-08	0	0	0	0	0	0	0	0	0	0	0
4114	ALL		637820	4269000	7.12E-08	1YrCancer	7.12E-08	0	0	0	0	0	0	0	0	0	0	0
4115	ALL		637860	4269000	7.63E-08	1YrCancer	7.63E-08	0	0	0	0	0	0	0	0	0	0	0
4116	ALL		637900	4269000	8.12E-08	1YrCancer	8.12E-08	0	0	0	0	0	0	0	0	0	0	0
4117	ALL		637940	4269000	8.56E-08	1YrCancer	8.56E-08	0	0	0	0	0	0	0	0	0	0	0
4118	ALL		637980	4269000	8.92E-08	1YrCancer	8.92E-08	0	0	0	0	0	0	0	0	0	0	0
4119	ALL		638020	4269000	9.24E-08	1YrCancer	9.24E-08	0	0	0	0	0	0	0	0	0	0	0
4120	ALL		638060	4269000	9.60E-08	1YrCancer	9.60E-08	0	0	0	0	0	0	0	0	0	0	0
4121	ALL		638100	4269000	1.01E-07	1YrCancer	1.01E-07	0	0	0	0	0	0	0	0	0	0	0
4122	ALL		638140	4269000	1.08E-07	1YrCancer	1.08E-07	0	0	0	0	0	0	0	0	0	0	0
4123	ALL		638180	4269000	1.18E-07	1YrCancer	1.18E-07	0	0	0	0	0	0	0	0	0	0	0
4124	ALL		638220	4269000	1.32E-07	1YrCancer	1.32E-07	0	0	0	0	0	0	0	0	0	0	0
4125	ALL		638260	4269000	1.49E-07	1YrCancer	1.49E-07	0	0	0	0	0	0	0	0	0	0	0
4126	ALL		638300	4269000	1.73E-07	1YrCancer	1.73E-07	0	0	0	0	0	0	0	0	0	0	0
4127	ALL		638340	4269000	2.02E-07	1YrCancer	2.02E-07	0	0	0	0	0	0	0	0	0	0	0
4128	ALL		638380	4269000	2.35E-07	1YrCancer	2.35E-07	0	0	0	0	0	0	0	0	0	0	0
4129	ALL		638420	4269000	2.70E-07	1YrCancer	2.70E-07	0	0	0	0	0	0	0	0	0	0	0
4130	ALL		638460	4269000	3.09E-07	1YrCancer	3.09E-07	0	0	0	0	0	0	0	0	0	0	0
4131	ALL		638500	4269000	3.62E-07	1YrCancer	3.62E-07	0	0	0	0	0	0	0	0	0	0	0
4132	ALL		638540	4269000	4.55E-07	1YrCancer	4.55E-07	0	0	0	0	0	0	0	0	0	0	0
4133	ALL		638580	4269000	7.69E-07	1YrCancer	7.69E-07	0	0	0	0	0	0	0	0	0	0	0
4134	ALL		638620	4269000	9.12E-07	1YrCancer	9.12E-07	0	0	0	0	0	0	0	0	0	0	0
4135	ALL		638660	4269000	5.41E-07	1YrCancer	5.41E-07	0	0	0	0	0	0	0	0	0	0	0
4136	ALL		638700	4269000	4.48E-07	1YrCancer	4.48E-07	0	0	0	0	0	0	0	0	0	0	0
4137	ALL		638740	4269000	4.08E-07	1YrCancer	4.08E-07	0	0	0	0	0	0	0	0	0	0	0
4138	ALL		638780	4269000	3.80E-07	1YrCancer	3.80E-07	0	0	0	0	0	0	0	0	0	0	0

**Exported Risk Results - Sites 2-2 and 2-3

REC	GRP	NETID	X	Y	RISK_SUM	SCENARIO	INHAL_RIS	SOIL_RISK	DERMAL_R	MMILK_RI	WATER_RI	FISH_RISK	CROP_RISK	BEEF_RISK	DAIRY_RIS	PIG_RISK	CHICKEN_R	EGG_RISK
4139	ALL		638820	4269000	3.54E-07	1YrCancer	3.54E-07	0	0	0	0	0	0	0	0	0	0	0
4140	ALL		638860	4269000	3.28E-07	1YrCancer	3.28E-07	0	0	0	0	0	0	0	0	0	0	0
4141	ALL		638900	4269000	3.01E-07	1YrCancer	3.01E-07	0	0	0	0	0	0	0	0	0	0	0
4142	ALL		638940	4269000	2.76E-07	1YrCancer	2.76E-07	0	0	0	0	0	0	0	0	0	0	0
4143	ALL		638980	4269000	2.53E-07	1YrCancer	2.53E-07	0	0	0	0	0	0	0	0	0	0	0
4144	ALL		639020	4269000	2.32E-07	1YrCancer	2.32E-07	0	0	0	0	0	0	0	0	0	0	0
4145	ALL		639060	4269000	2.13E-07	1YrCancer	2.13E-07	0	0	0	0	0	0	0	0	0	0	0
4146	ALL		639100	4269000	1.94E-07	1YrCancer	1.94E-07	0	0	0	0	0	0	0	0	0	0	0
4147	ALL		637380	4269040	3.69E-08	1YrCancer	3.69E-08	0	0	0	0	0	0	0	0	0	0	0
4148	ALL		637420	4269040	3.89E-08	1YrCancer	3.89E-08	0	0	0	0	0	0	0	0	0	0	0
4149	ALL		637460	4269040	4.12E-08	1YrCancer	4.12E-08	0	0	0	0	0	0	0	0	0	0	0
4150	ALL		637500	4269040	4.37E-08	1YrCancer	4.37E-08	0	0	0	0	0	0	0	0	0	0	0
4151	ALL		637540	4269040	4.65E-08	1YrCancer	4.65E-08	0	0	0	0	0	0	0	0	0	0	0
4152	ALL		637580	4269040	4.97E-08	1YrCancer	4.97E-08	0	0	0	0	0	0	0	0	0	0	0
4153	ALL		637620	4269040	5.34E-08	1YrCancer	5.34E-08	0	0	0	0	0	0	0	0	0	0	0
4154	ALL		637660	4269040	5.75E-08	1YrCancer	5.75E-08	0	0	0	0	0	0	0	0	0	0	0
4155	ALL		637700	4269040	6.21E-08	1YrCancer	6.21E-08	0	0	0	0	0	0	0	0	0	0	0
4156	ALL		637740	4269040	6.73E-08	1YrCancer	6.73E-08	0	0	0	0	0	0	0	0	0	0	0
4157	ALL		637780	4269040	7.30E-08	1YrCancer	7.30E-08	0	0	0	0	0	0	0	0	0	0	0
4158	ALL		637820	4269040	7.92E-08	1YrCancer	7.92E-08	0	0	0	0	0	0	0	0	0	0	0
4159	ALL		637860	4269040	8.55E-08	1YrCancer	8.55E-08	0	0	0	0	0	0	0	0	0	0	0
4160	ALL		637900	4269040	9.12E-08	1YrCancer	9.12E-08	0	0	0	0	0	0	0	0	0	0	0
4161	ALL		637940	4269040	9.54E-08	1YrCancer	9.54E-08	0	0	0	0	0	0	0	0	0	0	0
4162	ALL		637980	4269040	9.81E-08	1YrCancer	9.81E-08	0	0	0	0	0	0	0	0	0	0	0
4163	ALL		638020	4269040	9.98E-08	1YrCancer	9.98E-08	0	0	0	0	0	0	0	0	0	0	0
4164	ALL		638060	4269040	1.02E-07	1YrCancer	1.02E-07	0	0	0	0	0	0	0	0	0	0	0
4165	ALL		638100	4269040	1.07E-07	1YrCancer	1.07E-07	0	0	0	0	0	0	0	0	0	0	0
4166	ALL		638140	4269040	1.15E-07	1YrCancer	1.15E-07	0	0	0	0	0	0	0	0	0	0	0
4167	ALL		638180	4269040	1.26E-07	1YrCancer	1.26E-07	0	0	0	0	0	0	0	0	0	0	0
4168	ALL		638220	4269040	1.42E-07	1YrCancer	1.42E-07	0	0	0	0	0	0	0	0	0	0	0
4169	ALL		638260	4269040	1.64E-07	1YrCancer	1.64E-07	0	0	0	0	0	0	0	0	0	0	0
4170	ALL		638300	4269040	1.94E-07	1YrCancer	1.94E-07	0	0	0	0	0	0	0	0	0	0	0
4171	ALL		638340	4269040	2.34E-07	1YrCancer	2.34E-07	0	0	0	0	0	0	0	0	0	0	0
4172	ALL		638380	4269040	2.75E-07	1YrCancer	2.75E-07	0	0	0	0	0	0	0	0	0	0	0
4173	ALL		638420	4269040	3.11E-07	1YrCancer	3.11E-07	0	0	0	0	0	0	0	0	0	0	0
4174	ALL		638460	4269040	3.46E-07	1YrCancer	3.46E-07	0	0	0	0	0	0	0	0	0	0	0
4175	ALL		638500	4269040	3.95E-07	1YrCancer	3.95E-07	0	0	0	0	0	0	0	0	0	0	0
4176	ALL		638540	4269040	4.85E-07	1YrCancer	4.85E-07	0	0	0	0	0	0	0	0	0	0	0
4177	ALL		638580	4269040	8.02E-07	1YrCancer	8.02E-07	0	0	0	0	0	0	0	0	0	0	0
4178	ALL		638620	4269040	9.15E-07	1YrCancer	9.15E-07	0	0	0	0	0	0	0	0	0	0	0
4179	ALL		638660	4269040	5.62E-07	1YrCancer	5.62E-07	0	0	0	0	0	0	0	0	0	0	0
4180	ALL		638700	4269040	4.67E-07	1YrCancer	4.67E-07	0	0	0	0	0	0	0	0	0	0	0
4181	ALL		638740	4269040	4.21E-07	1YrCancer	4.21E-07	0	0	0	0	0	0	0	0	0	0	0
4182	ALL		638780	4269040	3.86E-07	1YrCancer	3.86E-07	0	0	0	0	0	0	0	0	0	0	0
4183	ALL		638820	4269040	3.54E-07	1YrCancer	3.54E-07	0	0	0	0	0	0	0	0	0	0	0
4184	ALL		638860	4269040	3.23E-07	1YrCancer	3.23E-07	0	0	0	0	0	0	0	0	0	0	0

**Exported Risk Results - Sites 2-2 and 2-3

REC	GRP	NETID	X	Y	RISK_SUM	SCENARIO	INHAL_RIS	SOIL_RISK	DERMAL_R	MMILK_RI	WATER_RI	FISH_RISK	CROP_RISK	BEEF_RISK	DAIRY_RIS	PIG_RISK	CHICKEN_R	EGG_RISK
4185	ALL		638900	4269040	2.92E-07	1YrCancer	2.92E-07	0	0	0	0	0	0	0	0	0	0	0
4186	ALL		638940	4269040	2.64E-07	1YrCancer	2.64E-07	0	0	0	0	0	0	0	0	0	0	0
4187	ALL		638980	4269040	2.41E-07	1YrCancer	2.41E-07	0	0	0	0	0	0	0	0	0	0	0
4188	ALL		639020	4269040	2.20E-07	1YrCancer	2.20E-07	0	0	0	0	0	0	0	0	0	0	0
4189	ALL		639060	4269040	2.02E-07	1YrCancer	2.02E-07	0	0	0	0	0	0	0	0	0	0	0
4190	ALL		639100	4269040	1.84E-07	1YrCancer	1.84E-07	0	0	0	0	0	0	0	0	0	0	0
4191	ALL		637380	4269080	3.86E-08	1YrCancer	3.86E-08	0	0	0	0	0	0	0	0	0	0	0
4192	ALL		637420	4269080	4.09E-08	1YrCancer	4.09E-08	0	0	0	0	0	0	0	0	0	0	0
4193	ALL		637460	4269080	4.34E-08	1YrCancer	4.34E-08	0	0	0	0	0	0	0	0	0	0	0
4194	ALL		637500	4269080	4.63E-08	1YrCancer	4.63E-08	0	0	0	0	0	0	0	0	0	0	0
4195	ALL		637540	4269080	4.96E-08	1YrCancer	4.96E-08	0	0	0	0	0	0	0	0	0	0	0
4196	ALL		637580	4269080	5.33E-08	1YrCancer	5.33E-08	0	0	0	0	0	0	0	0	0	0	0
4197	ALL		637620	4269080	5.76E-08	1YrCancer	5.76E-08	0	0	0	0	0	0	0	0	0	0	0
4198	ALL		637660	4269080	6.26E-08	1YrCancer	6.26E-08	0	0	0	0	0	0	0	0	0	0	0
4199	ALL		637700	4269080	6.82E-08	1YrCancer	6.82E-08	0	0	0	0	0	0	0	0	0	0	0
4200	ALL		637740	4269080	7.46E-08	1YrCancer	7.46E-08	0	0	0	0	0	0	0	0	0	0	0
4201	ALL		637780	4269080	8.19E-08	1YrCancer	8.19E-08	0	0	0	0	0	0	0	0	0	0	0
4202	ALL		637820	4269080	9.00E-08	1YrCancer	9.00E-08	0	0	0	0	0	0	0	0	0	0	0
4203	ALL		637860	4269080	9.86E-08	1YrCancer	9.86E-08	0	0	0	0	0	0	0	0	0	0	0
4204	ALL		638380	4269080	3.44E-07	1YrCancer	3.44E-07	0	0	0	0	0	0	0	0	0	0	0
4205	ALL		638420	4269080	3.77E-07	1YrCancer	3.77E-07	0	0	0	0	0	0	0	0	0	0	0
4206	ALL		638460	4269080	4.05E-07	1YrCancer	4.05E-07	0	0	0	0	0	0	0	0	0	0	0
4207	ALL		638500	4269080	4.46E-07	1YrCancer	4.46E-07	0	0	0	0	0	0	0	0	0	0	0
4208	ALL		638540	4269080	5.33E-07	1YrCancer	5.33E-07	0	0	0	0	0	0	0	0	0	0	0
4209	ALL		638580	4269080	8.50E-07	1YrCancer	8.50E-07	0	0	0	0	0	0	0	0	0	0	0
4210	ALL		638620	4269080	1.11E-06	1YrCancer	1.11E-06	0	0	0	0	0	0	0	0	0	0	0
4211	ALL		638660	4269080	6.03E-07	1YrCancer	6.03E-07	0	0	0	0	0	0	0	0	0	0	0
4212	ALL		638700	4269080	5.02E-07	1YrCancer	5.02E-07	0	0	0	0	0	0	0	0	0	0	0
4213	ALL		638740	4269080	4.46E-07	1YrCancer	4.46E-07	0	0	0	0	0	0	0	0	0	0	0
4214	ALL		638780	4269080	4.00E-07	1YrCancer	4.00E-07	0	0	0	0	0	0	0	0	0	0	0
4215	ALL		638820	4269080	3.59E-07	1YrCancer	3.59E-07	0	0	0	0	0	0	0	0	0	0	0
4216	ALL		638860	4269080	3.21E-07	1YrCancer	3.21E-07	0	0	0	0	0	0	0	0	0	0	0
4217	ALL		638900	4269080	2.86E-07	1YrCancer	2.86E-07	0	0	0	0	0	0	0	0	0	0	0
4218	ALL		638940	4269080	2.56E-07	1YrCancer	2.56E-07	0	0	0	0	0	0	0	0	0	0	0
4219	ALL		638980	4269080	2.32E-07	1YrCancer	2.32E-07	0	0	0	0	0	0	0	0	0	0	0
4220	ALL		639020	4269080	2.11E-07	1YrCancer	2.11E-07	0	0	0	0	0	0	0	0	0	0	0
4221	ALL		639060	4269080	1.93E-07	1YrCancer	1.93E-07	0	0	0	0	0	0	0	0	0	0	0
4222	ALL		639100	4269080	1.76E-07	1YrCancer	1.76E-07	0	0	0	0	0	0	0	0	0	0	0
4223	ALL		637380	4269120	4.04E-08	1YrCancer	4.04E-08	0	0	0	0	0	0	0	0	0	0	0
4224	ALL		637420	4269120	4.30E-08	1YrCancer	4.30E-08	0	0	0	0	0	0	0	0	0	0	0
4225	ALL		637460	4269120	4.59E-08	1YrCancer	4.59E-08	0	0	0	0	0	0	0	0	0	0	0
4226	ALL		637500	4269120	4.92E-08	1YrCancer	4.92E-08	0	0	0	0	0	0	0	0	0	0	0
4227	ALL		637540	4269120	5.31E-08	1YrCancer	5.31E-08	0	0	0	0	0	0	0	0	0	0	0
4228	ALL		637580	4269120	5.75E-08	1YrCancer	5.75E-08	0	0	0	0	0	0	0	0	0	0	0
4229	ALL		637620	4269120	6.27E-08	1YrCancer	6.27E-08	0	0	0	0	0	0	0	0	0	0	0
4230	ALL		637660	4269120	6.88E-08	1YrCancer	6.88E-08	0	0	0	0	0	0	0	0	0	0	0

**Exported Risk Results - Sites 2-2 and 2-3

REC	GRP	NETID	X	Y	RISK_SUM	SCENARIO	INHAL_RIS	SOIL_RISK	DERMAL_R	MMILK_RI	WATER_RI	FISH_RISK	CROP_RISK	BEEF_RISK	DAIRY_RIS	PIG_RISK	CHICKEN_R	EGG_RISK
4231	ALL		637700	4269120	7.59E-08	1YrCancer	7.59E-08	0	0	0	0	0	0	0	0	0	0	0
4232	ALL		637740	4269120	8.42E-08	1YrCancer	8.42E-08	0	0	0	0	0	0	0	0	0	0	0
4233	ALL		637780	4269120	9.41E-08	1YrCancer	9.41E-08	0	0	0	0	0	0	0	0	0	0	0
4234	ALL		637820	4269120	1.06E-07	1YrCancer	1.06E-07	0	0	0	0	0	0	0	0	0	0	0
4235	ALL		638540	4269120	6.10E-07	1YrCancer	6.10E-07	0	0	0	0	0	0	0	0	0	0	0
4236	ALL		638580	4269120	9.21E-07	1YrCancer	9.21E-07	0	0	0	0	0	0	0	0	0	0	0
4237	ALL		638620	4269120	1.03E-06	1YrCancer	1.03E-06	0	0	0	0	0	0	0	0	0	0	0
4238	ALL		638660	4269120	6.75E-07	1YrCancer	6.75E-07	0	0	0	0	0	0	0	0	0	0	0
4239	ALL		638700	4269120	5.61E-07	1YrCancer	5.61E-07	0	0	0	0	0	0	0	0	0	0	0
4240	ALL		638740	4269120	4.84E-07	1YrCancer	4.84E-07	0	0	0	0	0	0	0	0	0	0	0
4241	ALL		638780	4269120	4.21E-07	1YrCancer	4.21E-07	0	0	0	0	0	0	0	0	0	0	0
4242	ALL		638820	4269120	3.67E-07	1YrCancer	3.67E-07	0	0	0	0	0	0	0	0	0	0	0
4243	ALL		638860	4269120	3.20E-07	1YrCancer	3.20E-07	0	0	0	0	0	0	0	0	0	0	0
4244	ALL		638900	4269120	2.81E-07	1YrCancer	2.81E-07	0	0	0	0	0	0	0	0	0	0	0
4245	ALL		638940	4269120	2.50E-07	1YrCancer	2.50E-07	0	0	0	0	0	0	0	0	0	0	0
4246	ALL		638980	4269120	2.24E-07	1YrCancer	2.24E-07	0	0	0	0	0	0	0	0	0	0	0
4247	ALL		639020	4269120	2.03E-07	1YrCancer	2.03E-07	0	0	0	0	0	0	0	0	0	0	0
4248	ALL		639060	4269120	1.85E-07	1YrCancer	1.85E-07	0	0	0	0	0	0	0	0	0	0	0
4249	ALL		639100	4269120	1.69E-07	1YrCancer	1.69E-07	0	0	0	0	0	0	0	0	0	0	0
4250	ALL		637380	4269160	4.24E-08	1YrCancer	4.24E-08	0	0	0	0	0	0	0	0	0	0	0
4251	ALL		637420	4269160	4.54E-08	1YrCancer	4.54E-08	0	0	0	0	0	0	0	0	0	0	0
4252	ALL		637460	4269160	4.87E-08	1YrCancer	4.87E-08	0	0	0	0	0	0	0	0	0	0	0
4253	ALL		637500	4269160	5.26E-08	1YrCancer	5.26E-08	0	0	0	0	0	0	0	0	0	0	0
4254	ALL		637540	4269160	5.71E-08	1YrCancer	5.71E-08	0	0	0	0	0	0	0	0	0	0	0
4255	ALL		637580	4269160	6.25E-08	1YrCancer	6.25E-08	0	0	0	0	0	0	0	0	0	0	0
4256	ALL		637620	4269160	6.88E-08	1YrCancer	6.88E-08	0	0	0	0	0	0	0	0	0	0	0
4257	ALL		637660	4269160	7.64E-08	1YrCancer	7.64E-08	0	0	0	0	0	0	0	0	0	0	0
4258	ALL		637700	4269160	8.57E-08	1YrCancer	8.57E-08	0	0	0	0	0	0	0	0	0	0	0
4259	ALL		637740	4269160	9.74E-08	1YrCancer	9.74E-08	0	0	0	0	0	0	0	0	0	0	0
4260	ALL		637860	4269160	1.32E-07	1YrCancer	1.32E-07	0	0	0	0	0	0	0	0	0	0	0
4261	ALL		637900	4269160	1.28E-07	1YrCancer	1.28E-07	0	0	0	0	0	0	0	0	0	0	0
4262	ALL		637940	4269160	1.30E-07	1YrCancer	1.30E-07	0	0	0	0	0	0	0	0	0	0	0
4263	ALL		637980	4269160	1.34E-07	1YrCancer	1.34E-07	0	0	0	0	0	0	0	0	0	0	0
4264	ALL		638020	4269160	1.37E-07	1YrCancer	1.37E-07	0	0	0	0	0	0	0	0	0	0	0
4265	ALL		638060	4269160	1.26E-07	1YrCancer	1.26E-07	0	0	0	0	0	0	0	0	0	0	0
4266	ALL		638100	4269160	1.28E-07	1YrCancer	1.28E-07	0	0	0	0	0	0	0	0	0	0	0
4267	ALL		638140	4269160	1.39E-07	1YrCancer	1.39E-07	0	0	0	0	0	0	0	0	0	0	0
4268	ALL		638180	4269160	1.57E-07	1YrCancer	1.57E-07	0	0	0	0	0	0	0	0	0	0	0
4269	ALL		638220	4269160	1.87E-07	1YrCancer	1.87E-07	0	0	0	0	0	0	0	0	0	0	0
4270	ALL		638260	4269160	2.45E-07	1YrCancer	2.45E-07	0	0	0	0	0	0	0	0	0	0	0
4271	ALL		638300	4269160	3.63E-07	1YrCancer	3.63E-07	0	0	0	0	0	0	0	0	0	0	0
4272	ALL		638420	4269160	6.23E-07	1YrCancer	6.23E-07	0	0	0	0	0	0	0	0	0	0	0
4273	ALL		637380	4269200	4.47E-08	1YrCancer	4.47E-08	0	0	0	0	0	0	0	0	0	0	0
4274	ALL		637420	4269200	4.80E-08	1YrCancer	4.80E-08	0	0	0	0	0	0	0	0	0	0	0
4275	ALL		637460	4269200	5.18E-08	1YrCancer	5.18E-08	0	0	0	0	0	0	0	0	0	0	0
4276	ALL		637500	4269200	5.63E-08	1YrCancer	5.63E-08	0	0	0	0	0	0	0	0	0	0	0

**Exported Risk Results - Sites 2-2 and 2-3

REC	GRP	NETID	X	Y	RISK_SUM	SCENARIO	INHAL_RIS	SOIL_RISK	DERMAL_R	MMILK_RI	WATER_RI	FISH_RISK	CROP_RISK	BEEF_RISK	DAIRY_RIS	PIG_RISK	CHICKEN_R	EGG_RISK
4277	ALL		637540	4269200	6.18E-08	1YrCancer	6.18E-08	0	0	0	0	0	0	0	0	0	0	0
4278	ALL		637580	4269200	6.83E-08	1YrCancer	6.83E-08	0	0	0	0	0	0	0	0	0	0	0
4279	ALL		637620	4269200	7.62E-08	1YrCancer	7.62E-08	0	0	0	0	0	0	0	0	0	0	0
4280	ALL		637660	4269200	8.63E-08	1YrCancer	8.63E-08	0	0	0	0	0	0	0	0	0	0	0
4281	ALL		637700	4269200	9.94E-08	1YrCancer	9.94E-08	0	0	0	0	0	0	0	0	0	0	0
4282	ALL		637980	4269200	1.35E-07	1YrCancer	1.35E-07	0	0	0	0	0	0	0	0	0	0	0
4283	ALL		638020	4269200	1.52E-07	1YrCancer	1.52E-07	0	0	0	0	0	0	0	0	0	0	0
4284	ALL		638060	4269200	1.33E-07	1YrCancer	1.33E-07	0	0	0	0	0	0	0	0	0	0	0
4285	ALL		638100	4269200	1.35E-07	1YrCancer	1.35E-07	0	0	0	0	0	0	0	0	0	0	0
4286	ALL		638140	4269200	1.47E-07	1YrCancer	1.47E-07	0	0	0	0	0	0	0	0	0	0	0
4287	ALL		638180	4269200	1.68E-07	1YrCancer	1.68E-07	0	0	0	0	0	0	0	0	0	0	0
4288	ALL		638220	4269200	2.07E-07	1YrCancer	2.07E-07	0	0	0	0	0	0	0	0	0	0	0
4289	ALL		638260	4269200	2.87E-07	1YrCancer	2.87E-07	0	0	0	0	0	0	0	0	0	0	0
4290	ALL		638300	4269200	5.07E-07	1YrCancer	5.07E-07	0	0	0	0	0	0	0	0	0	0	0
4291	ALL		638660	4269200	9.90E-07	1YrCancer	9.90E-07	0	0	0	0	0	0	0	0	0	0	0
4292	ALL		637380	4269240	4.72E-08	1YrCancer	4.72E-08	0	0	0	0	0	0	0	0	0	0	0
4293	ALL		637420	4269240	5.09E-08	1YrCancer	5.09E-08	0	0	0	0	0	0	0	0	0	0	0
4294	ALL		637460	4269240	5.53E-08	1YrCancer	5.53E-08	0	0	0	0	0	0	0	0	0	0	0
4295	ALL		637500	4269240	6.06E-08	1YrCancer	6.06E-08	0	0	0	0	0	0	0	0	0	0	0
4296	ALL		637540	4269240	6.72E-08	1YrCancer	6.72E-08	0	0	0	0	0	0	0	0	0	0	0
4297	ALL		637580	4269240	7.54E-08	1YrCancer	7.54E-08	0	0	0	0	0	0	0	0	0	0	0
4298	ALL		637620	4269240	8.60E-08	1YrCancer	8.60E-08	0	0	0	0	0	0	0	0	0	0	0
4299	ALL		637660	4269240	9.99E-08	1YrCancer	9.99E-08	0	0	0	0	0	0	0	0	0	0	0
4300	ALL		637940	4269240	1.90E-07	1YrCancer	1.90E-07	0	0	0	0	0	0	0	0	0	0	0
4301	ALL		637980	4269240	1.78E-07	1YrCancer	1.78E-07	0	0	0	0	0	0	0	0	0	0	0
4302	ALL		638020	4269240	1.61E-07	1YrCancer	1.61E-07	0	0	0	0	0	0	0	0	0	0	0
4303	ALL		638060	4269240	1.40E-07	1YrCancer	1.40E-07	0	0	0	0	0	0	0	0	0	0	0
4304	ALL		638100	4269240	1.42E-07	1YrCancer	1.42E-07	0	0	0	0	0	0	0	0	0	0	0
4305	ALL		638140	4269240	1.56E-07	1YrCancer	1.56E-07	0	0	0	0	0	0	0	0	0	0	0
4306	ALL		638180	4269240	1.81E-07	1YrCancer	1.81E-07	0	0	0	0	0	0	0	0	0	0	0
4307	ALL		638220	4269240	2.26E-07	1YrCancer	2.26E-07	0	0	0	0	0	0	0	0	0	0	0
4308	ALL		638260	4269240	3.17E-07	1YrCancer	3.17E-07	0	0	0	0	0	0	0	0	0	0	0
4309	ALL		638300	4269240	5.17E-07	1YrCancer	5.17E-07	0	0	0	0	0	0	0	0	0	0	0
4310	ALL		638340	4269240	8.20E-07	1YrCancer	8.20E-07	0	0	0	0	0	0	0	0	0	0	0
4311	ALL		638380	4269240	1.02E-06	1YrCancer	1.02E-06	0	0	0	0	0	0	0	0	0	0	0
4312	ALL		638460	4269240	1.06E-06	1YrCancer	1.06E-06	0	0	0	0	0	0	0	0	0	0	0
4313	ALL		638500	4269240	1.09E-06	1YrCancer	1.09E-06	0	0	0	0	0	0	0	0	0	0	0
4314	ALL		638700	4269240	1.04E-06	1YrCancer	1.04E-06	0	0	0	0	0	0	0	0	0	0	0
4315	ALL		638740	4269240	7.26E-07	1YrCancer	7.26E-07	0	0	0	0	0	0	0	0	0	0	0
4316	ALL		637300	4269280	4.31E-08	1YrCancer	4.31E-08	0	0	0	0	0	0	0	0	0	0	0
4317	ALL		637340	4269280	4.62E-08	1YrCancer	4.62E-08	0	0	0	0	0	0	0	0	0	0	0
4318	ALL		637380	4269280	4.99E-08	1YrCancer	4.99E-08	0	0	0	0	0	0	0	0	0	0	0
4319	ALL		637420	4269280	5.41E-08	1YrCancer	5.41E-08	0	0	0	0	0	0	0	0	0	0	0
4320	ALL		637460	4269280	5.92E-08	1YrCancer	5.92E-08	0	0	0	0	0	0	0	0	0	0	0
4321	ALL		637500	4269280	6.54E-08	1YrCancer	6.54E-08	0	0	0	0	0	0	0	0	0	0	0
4322	ALL		637540	4269280	7.36E-08	1YrCancer	7.36E-08	0	0	0	0	0	0	0	0	0	0	0

**Exported Risk Results - Sites 2-2 and 2-3

REC	GRP	NETID	X	Y	RISK_SUM	SCENARIO	INHAL_RIS	SOIL_RISK	DERMAL_R	MMILK_RI	WATER_RI	FISH_RISK	CROP_RISK	BEEF_RISK	DAIRY_RIS	PIG_RISK	CHICKEN_R	EGG_RISK
4323	ALL		637620	4269280	9.92E-08	1YrCancer	9.92E-08	0	0	0	0	0	0	0	0	0	0	0
4324	ALL		637740	4269280	1.73E-07	1YrCancer	1.73E-07	0	0	0	0	0	0	0	0	0	0	0
4325	ALL		637980	4269280	2.06E-07	1YrCancer	2.06E-07	0	0	0	0	0	0	0	0	0	0	0
4326	ALL		638020	4269280	1.63E-07	1YrCancer	1.63E-07	0	0	0	0	0	0	0	0	0	0	0
4327	ALL		638060	4269280	1.47E-07	1YrCancer	1.47E-07	0	0	0	0	0	0	0	0	0	0	0
4328	ALL		638100	4269280	1.50E-07	1YrCancer	1.50E-07	0	0	0	0	0	0	0	0	0	0	0
4329	ALL		638140	4269280	1.65E-07	1YrCancer	1.65E-07	0	0	0	0	0	0	0	0	0	0	0
4330	ALL		638180	4269280	1.93E-07	1YrCancer	1.93E-07	0	0	0	0	0	0	0	0	0	0	0
4331	ALL		638220	4269280	2.41E-07	1YrCancer	2.41E-07	0	0	0	0	0	0	0	0	0	0	0
4332	ALL		638260	4269280	3.27E-07	1YrCancer	3.27E-07	0	0	0	0	0	0	0	0	0	0	0
4333	ALL		638300	4269280	4.79E-07	1YrCancer	4.79E-07	0	0	0	0	0	0	0	0	0	0	0
4334	ALL		638340	4269280	7.07E-07	1YrCancer	7.07E-07	0	0	0	0	0	0	0	0	0	0	0
4335	ALL		638380	4269280	9.22E-07	1YrCancer	9.22E-07	0	0	0	0	0	0	0	0	0	0	0
4336	ALL		638420	4269280	1.06E-06	1YrCancer	1.06E-06	0	0	0	0	0	0	0	0	0	0	0
4337	ALL		638460	4269280	1.03E-06	1YrCancer	1.03E-06	0	0	0	0	0	0	0	0	0	0	0
4338	ALL		638500	4269280	1.05E-06	1YrCancer	1.05E-06	0	0	0	0	0	0	0	0	0	0	0
4339	ALL		638540	4269280	1.29E-06	1YrCancer	1.29E-06	0	0	0	0	0	0	0	0	0	0	0
4340	ALL		638580	4269280	2.06E-06	1YrCancer	2.06E-06	0	0	0	0	0	0	0	0	0	0	0
4341	ALL		638620	4269280	3.84E-06	1YrCancer	3.84E-06	0	0	0	0	0	0	0	0	0	0	0
4342	ALL		638660	4269280	2.17E-06	1YrCancer	2.17E-06	0	0	0	0	0	0	0	0	0	0	0
4343	ALL		638700	4269280	1.39E-06	1YrCancer	1.39E-06	0	0	0	0	0	0	0	0	0	0	0
4344	ALL		638740	4269280	8.90E-07	1YrCancer	8.90E-07	0	0	0	0	0	0	0	0	0	0	0
4345	ALL		638780	4269280	5.98E-07	1YrCancer	5.98E-07	0	0	0	0	0	0	0	0	0	0	0
4346	ALL		638820	4269280	4.34E-07	1YrCancer	4.34E-07	0	0	0	0	0	0	0	0	0	0	0
4347	ALL		638860	4269280	3.40E-07	1YrCancer	3.40E-07	0	0	0	0	0	0	0	0	0	0	0
4348	ALL		638900	4269280	2.82E-07	1YrCancer	2.82E-07	0	0	0	0	0	0	0	0	0	0	0
4349	ALL		637300	4269320	4.52E-08	1YrCancer	4.52E-08	0	0	0	0	0	0	0	0	0	0	0
4350	ALL		637340	4269320	4.87E-08	1YrCancer	4.87E-08	0	0	0	0	0	0	0	0	0	0	0
4351	ALL		637380	4269320	5.28E-08	1YrCancer	5.28E-08	0	0	0	0	0	0	0	0	0	0	0
4352	ALL		637420	4269320	5.76E-08	1YrCancer	5.76E-08	0	0	0	0	0	0	0	0	0	0	0
4353	ALL		637460	4269320	6.36E-08	1YrCancer	6.36E-08	0	0	0	0	0	0	0	0	0	0	0
4354	ALL		637500	4269320	7.12E-08	1YrCancer	7.12E-08	0	0	0	0	0	0	0	0	0	0	0
4355	ALL		637540	4269320	8.17E-08	1YrCancer	8.17E-08	0	0	0	0	0	0	0	0	0	0	0
4356	ALL		637580	4269320	9.65E-08	1YrCancer	9.65E-08	0	0	0	0	0	0	0	0	0	0	0
4357	ALL		637700	4269320	1.82E-07	1YrCancer	1.82E-07	0	0	0	0	0	0	0	0	0	0	0
4358	ALL		637860	4269320	2.11E-07	1YrCancer	2.11E-07	0	0	0	0	0	0	0	0	0	0	0
4359	ALL		637900	4269320	2.23E-07	1YrCancer	2.23E-07	0	0	0	0	0	0	0	0	0	0	0
4360	ALL		637940	4269320	2.01E-07	1YrCancer	2.01E-07	0	0	0	0	0	0	0	0	0	0	0
4361	ALL		637980	4269320	1.80E-07	1YrCancer	1.80E-07	0	0	0	0	0	0	0	0	0	0	0
4362	ALL		638020	4269320	1.61E-07	1YrCancer	1.61E-07	0	0	0	0	0	0	0	0	0	0	0
4363	ALL		638060	4269320	1.52E-07	1YrCancer	1.52E-07	0	0	0	0	0	0	0	0	0	0	0
4364	ALL		638100	4269320	1.57E-07	1YrCancer	1.57E-07	0	0	0	0	0	0	0	0	0	0	0
4365	ALL		638140	4269320	1.73E-07	1YrCancer	1.73E-07	0	0	0	0	0	0	0	0	0	0	0
4366	ALL		638180	4269320	2.02E-07	1YrCancer	2.02E-07	0	0	0	0	0	0	0	0	0	0	0
4367	ALL		638220	4269320	2.48E-07	1YrCancer	2.48E-07	0	0	0	0	0	0	0	0	0	0	0
4368	ALL		638260	4269320	3.22E-07	1YrCancer	3.22E-07	0	0	0	0	0	0	0	0	0	0	0

**Exported Risk Results - Sites 2-2 and 2-3

REC	GRP	NETID	X	Y	RISK_SUM	SCENARIO	INHAL_RIS	SOIL_RISK	DERMAL_R	MMILK_RI	WATER_RI	FISH_RISK	CROP_RISK	BEEF_RISK	DAIRY_RIS	PIG_RISK	CHICKEN_R	EGG_RISK
4369	ALL		638300	4269320	4.31E-07	1YrCancer	4.31E-07	0	0	0	0	0	0	0	0	0	0	0
4370	ALL		638340	4269320	5.69E-07	1YrCancer	5.69E-07	0	0	0	0	0	0	0	0	0	0	0
4371	ALL		638380	4269320	7.10E-07	1YrCancer	7.10E-07	0	0	0	0	0	0	0	0	0	0	0
4372	ALL		638420	4269320	8.09E-07	1YrCancer	8.09E-07	0	0	0	0	0	0	0	0	0	0	0
4373	ALL		638460	4269320	8.53E-07	1YrCancer	8.53E-07	0	0	0	0	0	0	0	0	0	0	0
4374	ALL		638500	4269320	9.31E-07	1YrCancer	9.31E-07	0	0	0	0	0	0	0	0	0	0	0
4375	ALL		638540	4269320	1.19E-06	1YrCancer	1.19E-06	0	0	0	0	0	0	0	0	0	0	0
4376	ALL		638580	4269320	2.40E-06	1YrCancer	2.40E-06	0	0	0	0	0	0	0	0	0	0	0
4377	ALL		638620	4269320	5.97E-06	1YrCancer	5.97E-06	0	0	0	0	0	0	0	0	0	0	0
4378	ALL		638660	4269320	2.47E-06	1YrCancer	2.47E-06	0	0	0	0	0	0	0	0	0	0	0
4379	ALL		638700	4269320	2.02E-06	1YrCancer	2.02E-06	0	0	0	0	0	0	0	0	0	0	0
4380	ALL		638740	4269320	1.10E-06	1YrCancer	1.10E-06	0	0	0	0	0	0	0	0	0	0	0
4381	ALL		638780	4269320	6.56E-07	1YrCancer	6.56E-07	0	0	0	0	0	0	0	0	0	0	0
4382	ALL		638820	4269320	4.54E-07	1YrCancer	4.54E-07	0	0	0	0	0	0	0	0	0	0	0
4383	ALL		638860	4269320	3.47E-07	1YrCancer	3.47E-07	0	0	0	0	0	0	0	0	0	0	0
4384	ALL		638900	4269320	2.83E-07	1YrCancer	2.83E-07	0	0	0	0	0	0	0	0	0	0	0
4385	ALL		638940	4269320	2.40E-07	1YrCancer	2.40E-07	0	0	0	0	0	0	0	0	0	0	0
4386	ALL		638980	4269320	2.08E-07	1YrCancer	2.08E-07	0	0	0	0	0	0	0	0	0	0	0
4387	ALL		637300	4269360	4.74E-08	1YrCancer	4.74E-08	0	0	0	0	0	0	0	0	0	0	0
4388	ALL		637340	4269360	5.14E-08	1YrCancer	5.14E-08	0	0	0	0	0	0	0	0	0	0	0
4389	ALL		637380	4269360	5.60E-08	1YrCancer	5.60E-08	0	0	0	0	0	0	0	0	0	0	0
4390	ALL		637420	4269360	6.16E-08	1YrCancer	6.16E-08	0	0	0	0	0	0	0	0	0	0	0
4391	ALL		637460	4269360	6.87E-08	1YrCancer	6.87E-08	0	0	0	0	0	0	0	0	0	0	0
4392	ALL		637500	4269360	7.83E-08	1YrCancer	7.83E-08	0	0	0	0	0	0	0	0	0	0	0
4393	ALL		637540	4269360	9.22E-08	1YrCancer	9.22E-08	0	0	0	0	0	0	0	0	0	0	0
4394	ALL		637660	4269360	1.69E-07	1YrCancer	1.69E-07	0	0	0	0	0	0	0	0	0	0	0
4395	ALL		637780	4269360	2.57E-07	1YrCancer	2.57E-07	0	0	0	0	0	0	0	0	0	0	0
4396	ALL		637860	4269360	2.14E-07	1YrCancer	2.14E-07	0	0	0	0	0	0	0	0	0	0	0
4397	ALL		637900	4269360	2.00E-07	1YrCancer	2.00E-07	0	0	0	0	0	0	0	0	0	0	0
4398	ALL		637940	4269360	1.80E-07	1YrCancer	1.80E-07	0	0	0	0	0	0	0	0	0	0	0
4399	ALL		637980	4269360	1.67E-07	1YrCancer	1.67E-07	0	0	0	0	0	0	0	0	0	0	0
4400	ALL		638020	4269360	1.58E-07	1YrCancer	1.58E-07	0	0	0	0	0	0	0	0	0	0	0
4401	ALL		638060	4269360	1.56E-07	1YrCancer	1.56E-07	0	0	0	0	0	0	0	0	0	0	0
4402	ALL		638100	4269360	1.63E-07	1YrCancer	1.63E-07	0	0	0	0	0	0	0	0	0	0	0
4403	ALL		638140	4269360	1.79E-07	1YrCancer	1.79E-07	0	0	0	0	0	0	0	0	0	0	0
4404	ALL		638180	4269360	2.07E-07	1YrCancer	2.07E-07	0	0	0	0	0	0	0	0	0	0	0
4405	ALL		638220	4269360	2.50E-07	1YrCancer	2.50E-07	0	0	0	0	0	0	0	0	0	0	0
4406	ALL		638260	4269360	3.10E-07	1YrCancer	3.10E-07	0	0	0	0	0	0	0	0	0	0	0
4407	ALL		638300	4269360	3.89E-07	1YrCancer	3.89E-07	0	0	0	0	0	0	0	0	0	0	0
4408	ALL		638340	4269360	4.83E-07	1YrCancer	4.83E-07	0	0	0	0	0	0	0	0	0	0	0
4409	ALL		638380	4269360	5.80E-07	1YrCancer	5.80E-07	0	0	0	0	0	0	0	0	0	0	0
4410	ALL		638420	4269360	6.64E-07	1YrCancer	6.64E-07	0	0	0	0	0	0	0	0	0	0	0
4411	ALL		638460	4269360	7.40E-07	1YrCancer	7.40E-07	0	0	0	0	0	0	0	0	0	0	0
4412	ALL		638500	4269360	8.58E-07	1YrCancer	8.58E-07	0	0	0	0	0	0	0	0	0	0	0
4413	ALL		638540	4269360	1.15E-06	1YrCancer	1.15E-06	0	0	0	0	0	0	0	0	0	0	0
4414	ALL		638580	4269360	2.11E-06	1YrCancer	2.11E-06	0	0	0	0	0	0	0	0	0	0	0

**Exported Risk Results - Sites 2-2 and 2-3

REC	GRP	NETID	X	Y	RISK_SUM	SCENARIO	INHAL_RIS	SOIL_RISK	DERMAL_R	MMILK_RI	WATER_RI	FISH_RISK	CROP_RISK	BEEF_RISK	DAIRY_RIS	PIG_RISK	CHICKEN_R	EGG_RISK
4415	ALL		638620	4269360	3.97E-06	1YrCancer	3.97E-06	0	0	0	0	0	0	0	0	0	0	0
4416	ALL		638660	4269360	4.41E-06	1YrCancer	4.41E-06	0	0	0	0	0	0	0	0	0	0	0
4417	ALL		638700	4269360	4.17E-06	1YrCancer	4.17E-06	0	0	0	0	0	0	0	0	0	0	0
4418	ALL		638740	4269360	1.36E-06	1YrCancer	1.36E-06	0	0	0	0	0	0	0	0	0	0	0
4419	ALL		638780	4269360	7.11E-07	1YrCancer	7.11E-07	0	0	0	0	0	0	0	0	0	0	0
4420	ALL		638820	4269360	4.72E-07	1YrCancer	4.72E-07	0	0	0	0	0	0	0	0	0	0	0
4421	ALL		638860	4269360	3.53E-07	1YrCancer	3.53E-07	0	0	0	0	0	0	0	0	0	0	0
4422	ALL		638900	4269360	2.84E-07	1YrCancer	2.84E-07	0	0	0	0	0	0	0	0	0	0	0
4423	ALL		638940	4269360	2.38E-07	1YrCancer	2.38E-07	0	0	0	0	0	0	0	0	0	0	0
4424	ALL		638980	4269360	2.06E-07	1YrCancer	2.06E-07	0	0	0	0	0	0	0	0	0	0	0
4425	ALL		639020	4269360	1.81E-07	1YrCancer	1.81E-07	0	0	0	0	0	0	0	0	0	0	0
4426	ALL		637300	4269400	4.98E-08	1YrCancer	4.98E-08	0	0	0	0	0	0	0	0	0	0	0
4427	ALL		637340	4269400	5.42E-08	1YrCancer	5.42E-08	0	0	0	0	0	0	0	0	0	0	0
4428	ALL		637380	4269400	5.97E-08	1YrCancer	5.97E-08	0	0	0	0	0	0	0	0	0	0	0
4429	ALL		637420	4269400	6.63E-08	1YrCancer	6.63E-08	0	0	0	0	0	0	0	0	0	0	0
4430	ALL		637460	4269400	7.51E-08	1YrCancer	7.51E-08	0	0	0	0	0	0	0	0	0	0	0
4431	ALL		637500	4269400	8.75E-08	1YrCancer	8.75E-08	0	0	0	0	0	0	0	0	0	0	0
4432	ALL		637540	4269400	1.06E-07	1YrCancer	1.06E-07	0	0	0	0	0	0	0	0	0	0	0
4433	ALL		637820	4269400	2.50E-07	1YrCancer	2.50E-07	0	0	0	0	0	0	0	0	0	0	0
4434	ALL		637860	4269400	2.14E-07	1YrCancer	2.14E-07	0	0	0	0	0	0	0	0	0	0	0
4435	ALL		637900	4269400	1.84E-07	1YrCancer	1.84E-07	0	0	0	0	0	0	0	0	0	0	0
4436	ALL		637940	4269400	1.69E-07	1YrCancer	1.69E-07	0	0	0	0	0	0	0	0	0	0	0
4437	ALL		637980	4269400	1.61E-07	1YrCancer	1.61E-07	0	0	0	0	0	0	0	0	0	0	0
4438	ALL		638020	4269400	1.57E-07	1YrCancer	1.57E-07	0	0	0	0	0	0	0	0	0	0	0
4439	ALL		638060	4269400	1.59E-07	1YrCancer	1.59E-07	0	0	0	0	0	0	0	0	0	0	0
4440	ALL		638100	4269400	1.67E-07	1YrCancer	1.67E-07	0	0	0	0	0	0	0	0	0	0	0
4441	ALL		638140	4269400	1.84E-07	1YrCancer	1.84E-07	0	0	0	0	0	0	0	0	0	0	0
4442	ALL		638180	4269400	2.10E-07	1YrCancer	2.10E-07	0	0	0	0	0	0	0	0	0	0	0
4443	ALL		638220	4269400	2.47E-07	1YrCancer	2.47E-07	0	0	0	0	0	0	0	0	0	0	0
4444	ALL		638260	4269400	2.96E-07	1YrCancer	2.96E-07	0	0	0	0	0	0	0	0	0	0	0
4445	ALL		638300	4269400	3.57E-07	1YrCancer	3.57E-07	0	0	0	0	0	0	0	0	0	0	0
4446	ALL		638340	4269400	4.27E-07	1YrCancer	4.27E-07	0	0	0	0	0	0	0	0	0	0	0
4447	ALL		638380	4269400	5.03E-07	1YrCancer	5.03E-07	0	0	0	0	0	0	0	0	0	0	0
4448	ALL		638420	4269400	5.81E-07	1YrCancer	5.81E-07	0	0	0	0	0	0	0	0	0	0	0
4449	ALL		638460	4269400	6.71E-07	1YrCancer	6.71E-07	0	0	0	0	0	0	0	0	0	0	0
4450	ALL		638500	4269400	8.09E-07	1YrCancer	8.09E-07	0	0	0	0	0	0	0	0	0	0	0
4451	ALL		638540	4269400	1.09E-06	1YrCancer	1.09E-06	0	0	0	0	0	0	0	0	0	0	0
4452	ALL		638580	4269400	1.85E-06	1YrCancer	1.85E-06	0	0	0	0	0	0	0	0	0	0	0
4453	ALL		638620	4269400	2.91E-06	1YrCancer	2.91E-06	0	0	0	0	0	0	0	0	0	0	0
4454	ALL		638660	4269400	4.54E-06	1YrCancer	4.54E-06	0	0	0	0	0	0	0	0	0	0	0
4455	ALL		638700	4269400	4.40E-06	1YrCancer	4.40E-06	0	0	0	0	0	0	0	0	0	0	0
4456	ALL		638740	4269400	1.60E-06	1YrCancer	1.60E-06	0	0	0	0	0	0	0	0	0	0	0
4457	ALL		638780	4269400	7.65E-07	1YrCancer	7.65E-07	0	0	0	0	0	0	0	0	0	0	0
4458	ALL		638820	4269400	4.91E-07	1YrCancer	4.91E-07	0	0	0	0	0	0	0	0	0	0	0
4459	ALL		638860	4269400	3.60E-07	1YrCancer	3.60E-07	0	0	0	0	0	0	0	0	0	0	0
4460	ALL		638900	4269400	2.86E-07	1YrCancer	2.86E-07	0	0	0	0	0	0	0	0	0	0	0

**Exported Risk Results - Sites 2-2 and 2-3

REC	GRP	NETID	X	Y	RISK_SUM	SCENARIO	INHAL_RIS	SOIL_RISK	DERMAL_R	MMILK_RI	WATER_RI	FISH_RISK	CROP_RISK	BEEF_RISK	DAIRY_RIS	PIG_RISK	CHICKEN_R	EGG_RISK
4461	ALL		638940	4269400	2.38E-07	1YrCancer	2.38E-07	0	0	0	0	0	0	0	0	0	0	0
4462	ALL		638980	4269400	2.05E-07	1YrCancer	2.05E-07	0	0	0	0	0	0	0	0	0	0	0
4463	ALL		639020	4269400	1.80E-07	1YrCancer	1.80E-07	0	0	0	0	0	0	0	0	0	0	0
4464	ALL		639060	4269400	1.60E-07	1YrCancer	1.60E-07	0	0	0	0	0	0	0	0	0	0	0
4465	ALL		639100	4269400	1.44E-07	1YrCancer	1.44E-07	0	0	0	0	0	0	0	0	0	0	0
4466	ALL		637300	4269440	5.23E-08	1YrCancer	5.23E-08	0	0	0	0	0	0	0	0	0	0	0
4467	ALL		637340	4269440	5.75E-08	1YrCancer	5.75E-08	0	0	0	0	0	0	0	0	0	0	0
4468	ALL		637380	4269440	6.37E-08	1YrCancer	6.37E-08	0	0	0	0	0	0	0	0	0	0	0
4469	ALL		637420	4269440	7.17E-08	1YrCancer	7.17E-08	0	0	0	0	0	0	0	0	0	0	0
4470	ALL		637460	4269440	8.27E-08	1YrCancer	8.27E-08	0	0	0	0	0	0	0	0	0	0	0
4471	ALL		637500	4269440	9.88E-08	1YrCancer	9.88E-08	0	0	0	0	0	0	0	0	0	0	0
4472	ALL		637740	4269440	2.95E-07	1YrCancer	2.95E-07	0	0	0	0	0	0	0	0	0	0	0
4473	ALL		637780	4269440	2.53E-07	1YrCancer	2.53E-07	0	0	0	0	0	0	0	0	0	0	0
4474	ALL		637820	4269440	2.15E-07	1YrCancer	2.15E-07	0	0	0	0	0	0	0	0	0	0	0
4475	ALL		637860	4269440	1.91E-07	1YrCancer	1.91E-07	0	0	0	0	0	0	0	0	0	0	0
4476	ALL		637900	4269440	1.73E-07	1YrCancer	1.73E-07	0	0	0	0	0	0	0	0	0	0	0
4477	ALL		637940	4269440	1.62E-07	1YrCancer	1.62E-07	0	0	0	0	0	0	0	0	0	0	0
4478	ALL		638064.1	4269473	1.62E-07	1YrCancer	1.62E-07	0	0	0	0	0	0	0	0	0	0	0
4479	ALL		638100	4269440	1.70E-07	1YrCancer	1.70E-07	0	0	0	0	0	0	0	0	0	0	0
4480	ALL		638140	4269440	1.86E-07	1YrCancer	1.86E-07	0	0	0	0	0	0	0	0	0	0	0
4481	ALL		638180	4269440	2.10E-07	1YrCancer	2.10E-07	0	0	0	0	0	0	0	0	0	0	0
4482	ALL		638220	4269440	2.42E-07	1YrCancer	2.42E-07	0	0	0	0	0	0	0	0	0	0	0
4483	ALL		638260	4269440	2.84E-07	1YrCancer	2.84E-07	0	0	0	0	0	0	0	0	0	0	0
4484	ALL		638300	4269440	3.33E-07	1YrCancer	3.33E-07	0	0	0	0	0	0	0	0	0	0	0
4485	ALL		638340	4269440	3.90E-07	1YrCancer	3.90E-07	0	0	0	0	0	0	0	0	0	0	0
4486	ALL		638380	4269440	4.55E-07	1YrCancer	4.55E-07	0	0	0	0	0	0	0	0	0	0	0
4487	ALL		638420	4269440	5.29E-07	1YrCancer	5.29E-07	0	0	0	0	0	0	0	0	0	0	0
4488	ALL		638460	4269440	6.23E-07	1YrCancer	6.23E-07	0	0	0	0	0	0	0	0	0	0	0
4489	ALL		638500	4269440	7.65E-07	1YrCancer	7.65E-07	0	0	0	0	0	0	0	0	0	0	0
4490	ALL		638540	4269440	1.03E-06	1YrCancer	1.03E-06	0	0	0	0	0	0	0	0	0	0	0
4491	ALL		638580	4269440	1.67E-06	1YrCancer	1.67E-06	0	0	0	0	0	0	0	0	0	0	0
4492	ALL		638620	4269440	2.43E-06	1YrCancer	2.43E-06	0	0	0	0	0	0	0	0	0	0	0
4493	ALL		638660	4269440	3.45E-06	1YrCancer	3.45E-06	0	0	0	0	0	0	0	0	0	0	0
4494	ALL		638700	4269440	4.90E-06	1YrCancer	4.90E-06	0	0	0	0	0	0	0	0	0	0	0
4495	ALL		638740	4269440	1.69E-06	1YrCancer	1.69E-06	0	0	0	0	0	0	0	0	0	0	0
4496	ALL		638780	4269440	8.31E-07	1YrCancer	8.31E-07	0	0	0	0	0	0	0	0	0	0	0
4497	ALL		638820	4269440	5.18E-07	1YrCancer	5.18E-07	0	0	0	0	0	0	0	0	0	0	0
4498	ALL		638860	4269440	3.73E-07	1YrCancer	3.73E-07	0	0	0	0	0	0	0	0	0	0	0
4499	ALL		638900	4269440	2.91E-07	1YrCancer	2.91E-07	0	0	0	0	0	0	0	0	0	0	0
4500	ALL		638940	4269440	2.40E-07	1YrCancer	2.40E-07	0	0	0	0	0	0	0	0	0	0	0
4501	ALL		638980	4269440	2.05E-07	1YrCancer	2.05E-07	0	0	0	0	0	0	0	0	0	0	0
4502	ALL		639020	4269440	1.79E-07	1YrCancer	1.79E-07	0	0	0	0	0	0	0	0	0	0	0
4503	ALL		639060	4269440	1.59E-07	1YrCancer	1.59E-07	0	0	0	0	0	0	0	0	0	0	0
4504	ALL		639100	4269440	1.43E-07	1YrCancer	1.43E-07	0	0	0	0	0	0	0	0	0	0	0
4505	ALL		637292.9	4269469	5.35E-08	1YrCancer	5.35E-08	0	0	0	0	0	0	0	0	0	0	0
4506	ALL		637340	4269471	6.02E-08	1YrCancer	6.02E-08	0	0	0	0	0	0	0	0	0	0	0

**Exported Risk Results - Sites 2-2 and 2-3

REC	GRP	NETID	X	Y	RISK_SUM	SCENARIO	INHAL_RIS	SOIL_RISK	DERMAL_R	MMILK_RI	WATER_RI	FISH_RISK	CROP_RISK	BEEF_RISK	DAIRY_RIS	PIG_RISK	CHICKEN_R	EGG_RISK
4507	ALL		637380	4269471	6.72E-08	1YrCancer	6.72E-08	0	0	0	0	0	0	0	0	0	0	0
4508	ALL		637420	4269471	7.65E-08	1YrCancer	7.65E-08	0	0	0	0	0	0	0	0	0	0	0
4509	ALL		637460	4269471	8.95E-08	1YrCancer	8.95E-08	0	0	0	0	0	0	0	0	0	0	0
4510	ALL		637500	4269471	1.10E-07	1YrCancer	1.10E-07	0	0	0	0	0	0	0	0	0	0	0
4511	ALL		637580	4269471	1.94E-07	1YrCancer	1.94E-07	0	0	0	0	0	0	0	0	0	0	0
4512	ALL		637660	4269480	2.86E-07	1YrCancer	2.86E-07	0	0	0	0	0	0	0	0	0	0	0
4513	ALL		637780	4269480	2.24E-07	1YrCancer	2.24E-07	0	0	0	0	0	0	0	0	0	0	0
4514	ALL		637886.2	4269472	1.71E-07	1YrCancer	1.71E-07	0	0	0	0	0	0	0	0	0	0	0
4515	ALL		638100	4269480	1.72E-07	1YrCancer	1.72E-07	0	0	0	0	0	0	0	0	0	0	0
4516	ALL		638140	4269480	1.87E-07	1YrCancer	1.87E-07	0	0	0	0	0	0	0	0	0	0	0
4517	ALL		638180	4269480	2.09E-07	1YrCancer	2.09E-07	0	0	0	0	0	0	0	0	0	0	0
4518	ALL		638220	4269480	2.38E-07	1YrCancer	2.38E-07	0	0	0	0	0	0	0	0	0	0	0
4519	ALL		638260	4269480	2.74E-07	1YrCancer	2.74E-07	0	0	0	0	0	0	0	0	0	0	0
4520	ALL		638300	4269480	3.16E-07	1YrCancer	3.16E-07	0	0	0	0	0	0	0	0	0	0	0
4521	ALL		638340	4269480	3.64E-07	1YrCancer	3.64E-07	0	0	0	0	0	0	0	0	0	0	0
4522	ALL		638380	4269480	4.22E-07	1YrCancer	4.22E-07	0	0	0	0	0	0	0	0	0	0	0
4523	ALL		638420	4269480	4.92E-07	1YrCancer	4.92E-07	0	0	0	0	0	0	0	0	0	0	0
4524	ALL		638460	4269480	5.85E-07	1YrCancer	5.85E-07	0	0	0	0	0	0	0	0	0	0	0
4525	ALL		638500	4269480	7.24E-07	1YrCancer	7.24E-07	0	0	0	0	0	0	0	0	0	0	0
4526	ALL		638540	4269480	9.57E-07	1YrCancer	9.57E-07	0	0	0	0	0	0	0	0	0	0	0
4527	ALL		638580	4269480	1.54E-06	1YrCancer	1.54E-06	0	0	0	0	0	0	0	0	0	0	0
4528	ALL		638620	4269480	2.13E-06	1YrCancer	2.13E-06	0	0	0	0	0	0	0	0	0	0	0
4529	ALL		638660	4269480	2.48E-06	1YrCancer	2.48E-06	0	0	0	0	0	0	0	0	0	0	0
4530	ALL		638700	4269480	2.95E-06	1YrCancer	2.95E-06	0	0	0	0	0	0	0	0	0	0	0
4531	ALL		638740	4269480	1.67E-06	1YrCancer	1.67E-06	0	0	0	0	0	0	0	0	0	0	0
4532	ALL		638780	4269480	8.85E-07	1YrCancer	8.85E-07	0	0	0	0	0	0	0	0	0	0	0
4533	ALL		638820	4269480	5.58E-07	1YrCancer	5.58E-07	0	0	0	0	0	0	0	0	0	0	0
4534	ALL		638860	4269480	3.93E-07	1YrCancer	3.93E-07	0	0	0	0	0	0	0	0	0	0	0
4535	ALL		638900	4269480	2.99E-07	1YrCancer	2.99E-07	0	0	0	0	0	0	0	0	0	0	0
4536	ALL		638940	4269480	2.43E-07	1YrCancer	2.43E-07	0	0	0	0	0	0	0	0	0	0	0
4537	ALL		638980	4269480	2.06E-07	1YrCancer	2.06E-07	0	0	0	0	0	0	0	0	0	0	0
4538	ALL		639020	4269480	1.79E-07	1YrCancer	1.79E-07	0	0	0	0	0	0	0	0	0	0	0
4539	ALL		639060	4269480	1.59E-07	1YrCancer	1.59E-07	0	0	0	0	0	0	0	0	0	0	0
4540	ALL		639100	4269480	1.42E-07	1YrCancer	1.42E-07	0	0	0	0	0	0	0	0	0	0	0
4541	ALL		637580	4269520	2.12E-07	1YrCancer	2.12E-07	0	0	0	0	0	0	0	0	0	0	0
4542	ALL		637660	4269520	2.71E-07	1YrCancer	2.71E-07	0	0	0	0	0	0	0	0	0	0	0
4543	ALL		638100	4269520	1.73E-07	1YrCancer	1.73E-07	0	0	0	0	0	0	0	0	0	0	0
4544	ALL		638140	4269520	1.88E-07	1YrCancer	1.88E-07	0	0	0	0	0	0	0	0	0	0	0
4545	ALL		638180	4269520	2.09E-07	1YrCancer	2.09E-07	0	0	0	0	0	0	0	0	0	0	0
4546	ALL		638220	4269520	2.34E-07	1YrCancer	2.34E-07	0	0	0	0	0	0	0	0	0	0	0
4547	ALL		638260	4269520	2.65E-07	1YrCancer	2.65E-07	0	0	0	0	0	0	0	0	0	0	0
4548	ALL		638300	4269520	3.02E-07	1YrCancer	3.02E-07	0	0	0	0	0	0	0	0	0	0	0
4549	ALL		638340	4269520	3.46E-07	1YrCancer	3.46E-07	0	0	0	0	0	0	0	0	0	0	0
4550	ALL		638380	4269520	3.98E-07	1YrCancer	3.98E-07	0	0	0	0	0	0	0	0	0	0	0
4551	ALL		638420	4269520	4.65E-07	1YrCancer	4.65E-07	0	0	0	0	0	0	0	0	0	0	0
4552	ALL		638460	4269520	5.55E-07	1YrCancer	5.55E-07	0	0	0	0	0	0	0	0	0	0	0

**Exported Risk Results - Sites 2-2 and 2-3

REC	GRP	NETID	X	Y	RISK_SUM	SCENARIO	INHAL_RIS	SOIL_RISK	DERMAL_R	MMILK_RI	WATER_RI	FISH_RISK	CROP_RISK	BEEF_RISK	DAIRY_RIS	PIG_RISK	CHICKEN_R	EGG_RISK
4553	ALL		638500	4269520	6.84E-07	1YrCancer	6.84E-07	0	0	0	0	0	0	0	0	0	0	0
4554	ALL		638540	4269520	8.92E-07	1YrCancer	8.92E-07	0	0	0	0	0	0	0	0	0	0	0
4555	ALL		638580	4269520	1.42E-06	1YrCancer	1.42E-06	0	0	0	0	0	0	0	0	0	0	0
4556	ALL		638620	4269520	1.87E-06	1YrCancer	1.87E-06	0	0	0	0	0	0	0	0	0	0	0
4557	ALL		638660	4269520	1.82E-06	1YrCancer	1.82E-06	0	0	0	0	0	0	0	0	0	0	0
4558	ALL		638700	4269520	1.83E-06	1YrCancer	1.83E-06	0	0	0	0	0	0	0	0	0	0	0
4559	ALL		638740	4269520	1.39E-06	1YrCancer	1.39E-06	0	0	0	0	0	0	0	0	0	0	0
4560	ALL		638780	4269520	8.63E-07	1YrCancer	8.63E-07	0	0	0	0	0	0	0	0	0	0	0
4561	ALL		638820	4269520	5.83E-07	1YrCancer	5.83E-07	0	0	0	0	0	0	0	0	0	0	0
4562	ALL		638860	4269520	4.32E-07	1YrCancer	4.32E-07	0	0	0	0	0	0	0	0	0	0	0
4563	ALL		638900	4269520	3.10E-07	1YrCancer	3.10E-07	0	0	0	0	0	0	0	0	0	0	0
4564	ALL		638940	4269520	2.48E-07	1YrCancer	2.48E-07	0	0	0	0	0	0	0	0	0	0	0
4565	ALL		638980	4269520	2.07E-07	1YrCancer	2.07E-07	0	0	0	0	0	0	0	0	0	0	0
4566	ALL		639020	4269520	1.79E-07	1YrCancer	1.79E-07	0	0	0	0	0	0	0	0	0	0	0
4567	ALL		639060	4269520	1.58E-07	1YrCancer	1.58E-07	0	0	0	0	0	0	0	0	0	0	0
4568	ALL		639100	4269520	1.42E-07	1YrCancer	1.42E-07	0	0	0	0	0	0	0	0	0	0	0
4569	ALL		638100	4269560	1.75E-07	1YrCancer	1.75E-07	0	0	0	0	0	0	0	0	0	0	0
4570	ALL		638140	4269560	1.89E-07	1YrCancer	1.89E-07	0	0	0	0	0	0	0	0	0	0	0
4571	ALL		638180	4269560	2.08E-07	1YrCancer	2.08E-07	0	0	0	0	0	0	0	0	0	0	0
4572	ALL		638220	4269560	2.31E-07	1YrCancer	2.31E-07	0	0	0	0	0	0	0	0	0	0	0
4573	ALL		638260	4269560	2.58E-07	1YrCancer	2.58E-07	0	0	0	0	0	0	0	0	0	0	0
4574	ALL		638300	4269560	2.92E-07	1YrCancer	2.92E-07	0	0	0	0	0	0	0	0	0	0	0
4575	ALL		638340	4269560	3.31E-07	1YrCancer	3.31E-07	0	0	0	0	0	0	0	0	0	0	0
4576	ALL		638380	4269560	3.80E-07	1YrCancer	3.80E-07	0	0	0	0	0	0	0	0	0	0	0
4577	ALL		638420	4269560	4.43E-07	1YrCancer	4.43E-07	0	0	0	0	0	0	0	0	0	0	0
4578	ALL		638460	4269560	5.26E-07	1YrCancer	5.26E-07	0	0	0	0	0	0	0	0	0	0	0
4579	ALL		638500	4269560	6.42E-07	1YrCancer	6.42E-07	0	0	0	0	0	0	0	0	0	0	0
4580	ALL		638540	4269560	8.26E-07	1YrCancer	8.26E-07	0	0	0	0	0	0	0	0	0	0	0
4581	ALL		638580	4269560	1.31E-06	1YrCancer	1.31E-06	0	0	0	0	0	0	0	0	0	0	0
4582	ALL		638620	4269560	1.63E-06	1YrCancer	1.63E-06	0	0	0	0	0	0	0	0	0	0	0
4583	ALL		638660	4269560	1.33E-06	1YrCancer	1.33E-06	0	0	0	0	0	0	0	0	0	0	0
4584	ALL		638700	4269560	1.27E-06	1YrCancer	1.27E-06	0	0	0	0	0	0	0	0	0	0	0
4585	ALL		638740	4269560	1.10E-06	1YrCancer	1.10E-06	0	0	0	0	0	0	0	0	0	0	0
4586	ALL		638780	4269560	8.08E-07	1YrCancer	8.08E-07	0	0	0	0	0	0	0	0	0	0	0
4587	ALL		638820	4269560	6.19E-07	1YrCancer	6.19E-07	0	0	0	0	0	0	0	0	0	0	0
4588	ALL		638860	4269560	4.83E-07	1YrCancer	4.83E-07	0	0	0	0	0	0	0	0	0	0	0
4589	ALL		638900	4269560	3.24E-07	1YrCancer	3.24E-07	0	0	0	0	0	0	0	0	0	0	0
4590	ALL		638940	4269560	2.53E-07	1YrCancer	2.53E-07	0	0	0	0	0	0	0	0	0	0	0
4591	ALL		638980	4269560	2.10E-07	1YrCancer	2.10E-07	0	0	0	0	0	0	0	0	0	0	0
4592	ALL		639020	4269560	1.80E-07	1YrCancer	1.80E-07	0	0	0	0	0	0	0	0	0	0	0
4593	ALL		639060	4269560	1.58E-07	1YrCancer	1.58E-07	0	0	0	0	0	0	0	0	0	0	0
4594	ALL		639100	4269560	1.41E-07	1YrCancer	1.41E-07	0	0	0	0	0	0	0	0	0	0	0
4595	ALL		637620	4269600	3.12E-07	1YrCancer	3.12E-07	0	0	0	0	0	0	0	0	0	0	0
4596	ALL		638100	4269600	1.76E-07	1YrCancer	1.76E-07	0	0	0	0	0	0	0	0	0	0	0
4597	ALL		638140	4269600	1.89E-07	1YrCancer	1.89E-07	0	0	0	0	0	0	0	0	0	0	0
4598	ALL		638180	4269600	2.06E-07	1YrCancer	2.06E-07	0	0	0	0	0	0	0	0	0	0	0

**Exported Risk Results - Sites 2-2 and 2-3

REC	GRP	NETID	X	Y	RISK_SUM	SCENARIO	INHAL_RIS	SOIL_RISK	DERMAL_R	MMILK_RI	WATER_RI	FISH_RISK	CROP_RISK	BEEF_RISK	DAIRY_RIS	PIG_RISK	CHICKEN_R	EGG_RISK
4599	ALL		638220	4269600	2.27E-07	1YrCancer	2.27E-07	0	0	0	0	0	0	0	0	0	0	0
4600	ALL		638260	4269600	2.53E-07	1YrCancer	2.53E-07	0	0	0	0	0	0	0	0	0	0	0
4601	ALL		638300	4269600	2.83E-07	1YrCancer	2.83E-07	0	0	0	0	0	0	0	0	0	0	0
4602	ALL		638340	4269600	3.19E-07	1YrCancer	3.19E-07	0	0	0	0	0	0	0	0	0	0	0
4603	ALL		638380	4269600	3.65E-07	1YrCancer	3.65E-07	0	0	0	0	0	0	0	0	0	0	0
4604	ALL		638420	4269600	4.22E-07	1YrCancer	4.22E-07	0	0	0	0	0	0	0	0	0	0	0
4605	ALL		638460	4269600	4.98E-07	1YrCancer	4.98E-07	0	0	0	0	0	0	0	0	0	0	0
4606	ALL		638500	4269600	6.01E-07	1YrCancer	6.01E-07	0	0	0	0	0	0	0	0	0	0	0
4607	ALL		638540	4269600	7.63E-07	1YrCancer	7.63E-07	0	0	0	0	0	0	0	0	0	0	0
4608	ALL		638580	4269600	1.20E-06	1YrCancer	1.20E-06	0	0	0	0	0	0	0	0	0	0	0
4609	ALL		638620	4269600	1.44E-06	1YrCancer	1.44E-06	0	0	0	0	0	0	0	0	0	0	0
4610	ALL		638660	4269600	1.05E-06	1YrCancer	1.05E-06	0	0	0	0	0	0	0	0	0	0	0
4611	ALL		638700	4269600	9.71E-07	1YrCancer	9.71E-07	0	0	0	0	0	0	0	0	0	0	0
4612	ALL		638740	4269600	8.89E-07	1YrCancer	8.89E-07	0	0	0	0	0	0	0	0	0	0	0
4613	ALL		638780	4269600	7.37E-07	1YrCancer	7.37E-07	0	0	0	0	0	0	0	0	0	0	0
4614	ALL		638820	4269600	5.84E-07	1YrCancer	5.84E-07	0	0	0	0	0	0	0	0	0	0	0
4615	ALL		638860	4269600	5.01E-07	1YrCancer	5.01E-07	0	0	0	0	0	0	0	0	0	0	0
4616	ALL		638900	4269600	3.40E-07	1YrCancer	3.40E-07	0	0	0	0	0	0	0	0	0	0	0
4617	ALL		638940	4269600	2.59E-07	1YrCancer	2.59E-07	0	0	0	0	0	0	0	0	0	0	0
4618	ALL		638980	4269600	2.13E-07	1YrCancer	2.13E-07	0	0	0	0	0	0	0	0	0	0	0
4619	ALL		639020	4269600	1.81E-07	1YrCancer	1.81E-07	0	0	0	0	0	0	0	0	0	0	0
4620	ALL		639060	4269600	1.59E-07	1YrCancer	1.59E-07	0	0	0	0	0	0	0	0	0	0	0
4621	ALL		639100	4269600	1.41E-07	1YrCancer	1.41E-07	0	0	0	0	0	0	0	0	0	0	0
4622	ALL		637620	4269640	3.09E-07	1YrCancer	3.09E-07	0	0	0	0	0	0	0	0	0	0	0
4623	ALL		638100	4269640	1.76E-07	1YrCancer	1.76E-07	0	0	0	0	0	0	0	0	0	0	0
4624	ALL		638140	4269640	1.89E-07	1YrCancer	1.89E-07	0	0	0	0	0	0	0	0	0	0	0
4625	ALL		638180	4269640	2.05E-07	1YrCancer	2.05E-07	0	0	0	0	0	0	0	0	0	0	0
4626	ALL		638220	4269640	2.24E-07	1YrCancer	2.24E-07	0	0	0	0	0	0	0	0	0	0	0
4627	ALL		638260	4269640	2.47E-07	1YrCancer	2.47E-07	0	0	0	0	0	0	0	0	0	0	0
4628	ALL		638300	4269640	2.75E-07	1YrCancer	2.75E-07	0	0	0	0	0	0	0	0	0	0	0
4629	ALL		638340	4269640	3.08E-07	1YrCancer	3.08E-07	0	0	0	0	0	0	0	0	0	0	0
4630	ALL		638380	4269640	3.50E-07	1YrCancer	3.50E-07	0	0	0	0	0	0	0	0	0	0	0
4631	ALL		638420	4269640	4.02E-07	1YrCancer	4.02E-07	0	0	0	0	0	0	0	0	0	0	0
4632	ALL		638460	4269640	4.70E-07	1YrCancer	4.70E-07	0	0	0	0	0	0	0	0	0	0	0
4633	ALL		638500	4269640	5.61E-07	1YrCancer	5.61E-07	0	0	0	0	0	0	0	0	0	0	0
4634	ALL		638540	4269640	7.04E-07	1YrCancer	7.04E-07	0	0	0	0	0	0	0	0	0	0	0
4635	ALL		638580	4269640	1.12E-06	1YrCancer	1.12E-06	0	0	0	0	0	0	0	0	0	0	0
4636	ALL		638620	4269640	1.30E-06	1YrCancer	1.30E-06	0	0	0	0	0	0	0	0	0	0	0
4637	ALL		638660	4269640	8.82E-07	1YrCancer	8.82E-07	0	0	0	0	0	0	0	0	0	0	0
4638	ALL		638700	4269640	7.94E-07	1YrCancer	7.94E-07	0	0	0	0	0	0	0	0	0	0	0
4639	ALL		638740	4269640	7.38E-07	1YrCancer	7.38E-07	0	0	0	0	0	0	0	0	0	0	0
4640	ALL		638780	4269640	6.55E-07	1YrCancer	6.55E-07	0	0	0	0	0	0	0	0	0	0	0
4641	ALL		638820	4269640	5.55E-07	1YrCancer	5.55E-07	0	0	0	0	0	0	0	0	0	0	0
4642	ALL		638860	4269640	4.91E-07	1YrCancer	4.91E-07	0	0	0	0	0	0	0	0	0	0	0
4643	ALL		638900	4269640	3.62E-07	1YrCancer	3.62E-07	0	0	0	0	0	0	0	0	0	0	0
4644	ALL		638940	4269640	2.66E-07	1YrCancer	2.66E-07	0	0	0	0	0	0	0	0	0	0	0

**Exported Risk Results - Sites 2-2 and 2-3

REC	GRP	NETID	X	Y	RISK_SUM	SCENARIO	INHAL_RIS	SOIL_RISK	DERMAL_R	MMILK_RI	WATER_RI	FISH_RISK	CROP_RISK	BEEF_RISK	DAIRY_RIS	PIG_RISK	CHICKEN_R	EGG_RISK
4645	ALL		638980	4269640	2.16E-07	1YrCancer	2.16E-07	0	0	0	0	0	0	0	0	0	0	0
4646	ALL		639020	4269640	1.83E-07	1YrCancer	1.83E-07	0	0	0	0	0	0	0	0	0	0	0
4647	ALL		639060	4269640	1.59E-07	1YrCancer	1.59E-07	0	0	0	0	0	0	0	0	0	0	0
4648	ALL		639100	4269640	1.41E-07	1YrCancer	1.41E-07	0	0	0	0	0	0	0	0	0	0	0
4649	ALL		637580	4269680	3.17E-07	1YrCancer	3.17E-07	0	0	0	0	0	0	0	0	0	0	0
4650	ALL		637620	4269680	3.13E-07	1YrCancer	3.13E-07	0	0	0	0	0	0	0	0	0	0	0
4651	ALL		638100	4269680	1.76E-07	1YrCancer	1.76E-07	0	0	0	0	0	0	0	0	0	0	0
4652	ALL		638140	4269680	1.88E-07	1YrCancer	1.88E-07	0	0	0	0	0	0	0	0	0	0	0
4653	ALL		638180	4269680	2.03E-07	1YrCancer	2.03E-07	0	0	0	0	0	0	0	0	0	0	0
4654	ALL		638220	4269680	2.20E-07	1YrCancer	2.20E-07	0	0	0	0	0	0	0	0	0	0	0
4655	ALL		638260	4269680	2.41E-07	1YrCancer	2.41E-07	0	0	0	0	0	0	0	0	0	0	0
4656	ALL		638300	4269680	2.67E-07	1YrCancer	2.67E-07	0	0	0	0	0	0	0	0	0	0	0
4657	ALL		638340	4269680	2.98E-07	1YrCancer	2.98E-07	0	0	0	0	0	0	0	0	0	0	0
4658	ALL		638380	4269680	3.36E-07	1YrCancer	3.36E-07	0	0	0	0	0	0	0	0	0	0	0
4659	ALL		638420	4269680	3.83E-07	1YrCancer	3.83E-07	0	0	0	0	0	0	0	0	0	0	0
4660	ALL		638460	4269680	4.43E-07	1YrCancer	4.43E-07	0	0	0	0	0	0	0	0	0	0	0
4661	ALL		638500	4269680	5.24E-07	1YrCancer	5.24E-07	0	0	0	0	0	0	0	0	0	0	0
4662	ALL		638540	4269680	6.51E-07	1YrCancer	6.51E-07	0	0	0	0	0	0	0	0	0	0	0
4663	ALL		638580	4269680	1.04E-06	1YrCancer	1.04E-06	0	0	0	0	0	0	0	0	0	0	0
4664	ALL		638620	4269680	1.20E-06	1YrCancer	1.20E-06	0	0	0	0	0	0	0	0	0	0	0
4665	ALL		638660	4269680	7.71E-07	1YrCancer	7.71E-07	0	0	0	0	0	0	0	0	0	0	0
4666	ALL		638700	4269680	6.79E-07	1YrCancer	6.79E-07	0	0	0	0	0	0	0	0	0	0	0
4667	ALL		638740	4269680	6.32E-07	1YrCancer	6.32E-07	0	0	0	0	0	0	0	0	0	0	0
4668	ALL		638780	4269680	5.80E-07	1YrCancer	5.80E-07	0	0	0	0	0	0	0	0	0	0	0
4669	ALL		638820	4269680	5.20E-07	1YrCancer	5.20E-07	0	0	0	0	0	0	0	0	0	0	0
4670	ALL		638860	4269680	5.05E-07	1YrCancer	5.05E-07	0	0	0	0	0	0	0	0	0	0	0
4671	ALL		638900	4269680	4.00E-07	1YrCancer	4.00E-07	0	0	0	0	0	0	0	0	0	0	0
4672	ALL		638940	4269680	2.73E-07	1YrCancer	2.73E-07	0	0	0	0	0	0	0	0	0	0	0
4673	ALL		638980	4269680	2.19E-07	1YrCancer	2.19E-07	0	0	0	0	0	0	0	0	0	0	0
4674	ALL		639020	4269680	1.85E-07	1YrCancer	1.85E-07	0	0	0	0	0	0	0	0	0	0	0
4675	ALL		639060	4269680	1.61E-07	1YrCancer	1.61E-07	0	0	0	0	0	0	0	0	0	0	0
4676	ALL		639100	4269680	1.42E-07	1YrCancer	1.42E-07	0	0	0	0	0	0	0	0	0	0	0
4677	ALL		637580	4269720	2.89E-07	1YrCancer	2.89E-07	0	0	0	0	0	0	0	0	0	0	0
4678	ALL		637620	4269720	2.86E-07	1YrCancer	2.86E-07	0	0	0	0	0	0	0	0	0	0	0
4679	ALL		638100	4269720	1.76E-07	1YrCancer	1.76E-07	0	0	0	0	0	0	0	0	0	0	0
4680	ALL		638140	4269720	1.87E-07	1YrCancer	1.87E-07	0	0	0	0	0	0	0	0	0	0	0
4681	ALL		638180	4269720	2.01E-07	1YrCancer	2.01E-07	0	0	0	0	0	0	0	0	0	0	0
4682	ALL		638220	4269720	2.17E-07	1YrCancer	2.17E-07	0	0	0	0	0	0	0	0	0	0	0
4683	ALL		638260	4269720	2.36E-07	1YrCancer	2.36E-07	0	0	0	0	0	0	0	0	0	0	0
4684	ALL		638300	4269720	2.60E-07	1YrCancer	2.60E-07	0	0	0	0	0	0	0	0	0	0	0
4685	ALL		638340	4269720	2.88E-07	1YrCancer	2.88E-07	0	0	0	0	0	0	0	0	0	0	0
4686	ALL		638380	4269720	3.23E-07	1YrCancer	3.23E-07	0	0	0	0	0	0	0	0	0	0	0
4687	ALL		638420	4269720	3.65E-07	1YrCancer	3.65E-07	0	0	0	0	0	0	0	0	0	0	0
4688	ALL		638460	4269720	4.18E-07	1YrCancer	4.18E-07	0	0	0	0	0	0	0	0	0	0	0
4689	ALL		638500	4269720	4.90E-07	1YrCancer	4.90E-07	0	0	0	0	0	0	0	0	0	0	0
4690	ALL		638540	4269720	6.05E-07	1YrCancer	6.05E-07	0	0	0	0	0	0	0	0	0	0	0

**Exported Risk Results - Sites 2-2 and 2-3

REC	GRP	NETID	X	Y	RISK_SUM	SCENARIO	INHAL_RIS	SOIL_RISK	DERMAL_R	MMILK_RI	WATER_RI	FISH_RISK	CROP_RISK	BEEF_RISK	DAIRY_RIS	PIG_RISK	CHICKEN_R	EGG_RISK
4691	ALL		638580	4269720	9.88E-07	1YrCancer	9.88E-07	0	0	0	0	0	0	0	0	0	0	0
4692	ALL		638620	4269720	1.12E-06	1YrCancer	1.12E-06	0	0	0	0	0	0	0	0	0	0	0
4693	ALL		638660	4269720	6.92E-07	1YrCancer	6.92E-07	0	0	0	0	0	0	0	0	0	0	0
4694	ALL		638700	4269720	5.99E-07	1YrCancer	5.99E-07	0	0	0	0	0	0	0	0	0	0	0
4695	ALL		638740	4269720	5.55E-07	1YrCancer	5.55E-07	0	0	0	0	0	0	0	0	0	0	0
4696	ALL		638780	4269720	5.17E-07	1YrCancer	5.17E-07	0	0	0	0	0	0	0	0	0	0	0
4697	ALL		638820	4269720	4.79E-07	1YrCancer	4.79E-07	0	0	0	0	0	0	0	0	0	0	0
4698	ALL		638860	4269720	4.74E-07	1YrCancer	4.74E-07	0	0	0	0	0	0	0	0	0	0	0
4699	ALL		638900	4269720	3.93E-07	1YrCancer	3.93E-07	0	0	0	0	0	0	0	0	0	0	0
4700	ALL		638940	4269720	2.83E-07	1YrCancer	2.83E-07	0	0	0	0	0	0	0	0	0	0	0
4701	ALL		638980	4269720	2.23E-07	1YrCancer	2.23E-07	0	0	0	0	0	0	0	0	0	0	0
4702	ALL		639020	4269720	1.87E-07	1YrCancer	1.87E-07	0	0	0	0	0	0	0	0	0	0	0
4703	ALL		639060	4269720	1.62E-07	1YrCancer	1.62E-07	0	0	0	0	0	0	0	0	0	0	0
4704	ALL		639100	4269720	1.43E-07	1YrCancer	1.43E-07	0	0	0	0	0	0	0	0	0	0	0
4705	ALL		637500	4269760	2.29E-07	1YrCancer	2.29E-07	0	0	0	0	0	0	0	0	0	0	0
4706	ALL		637580	4269760	3.05E-07	1YrCancer	3.05E-07	0	0	0	0	0	0	0	0	0	0	0
4707	ALL		637620	4269760	2.63E-07	1YrCancer	2.63E-07	0	0	0	0	0	0	0	0	0	0	0
4708	ALL		638100	4269760	1.76E-07	1YrCancer	1.76E-07	0	0	0	0	0	0	0	0	0	0	0
4709	ALL		638140	4269760	1.86E-07	1YrCancer	1.86E-07	0	0	0	0	0	0	0	0	0	0	0
4710	ALL		638180	4269760	1.98E-07	1YrCancer	1.98E-07	0	0	0	0	0	0	0	0	0	0	0
4711	ALL		638220	4269760	2.13E-07	1YrCancer	2.13E-07	0	0	0	0	0	0	0	0	0	0	0
4712	ALL		638260	4269760	2.31E-07	1YrCancer	2.31E-07	0	0	0	0	0	0	0	0	0	0	0
4713	ALL		638300	4269760	2.53E-07	1YrCancer	2.53E-07	0	0	0	0	0	0	0	0	0	0	0
4714	ALL		638340	4269760	2.79E-07	1YrCancer	2.79E-07	0	0	0	0	0	0	0	0	0	0	0
4715	ALL		638380	4269760	3.10E-07	1YrCancer	3.10E-07	0	0	0	0	0	0	0	0	0	0	0
4716	ALL		638420	4269760	3.48E-07	1YrCancer	3.48E-07	0	0	0	0	0	0	0	0	0	0	0
4717	ALL		638460	4269760	3.95E-07	1YrCancer	3.95E-07	0	0	0	0	0	0	0	0	0	0	0
4718	ALL		638500	4269760	4.59E-07	1YrCancer	4.59E-07	0	0	0	0	0	0	0	0	0	0	0
4719	ALL		638540	4269760	5.66E-07	1YrCancer	5.66E-07	0	0	0	0	0	0	0	0	0	0	0
4720	ALL		638580	4269760	9.44E-07	1YrCancer	9.44E-07	0	0	0	0	0	0	0	0	0	0	0
4721	ALL		638620	4269760	1.07E-06	1YrCancer	1.07E-06	0	0	0	0	0	0	0	0	0	0	0
4722	ALL		638660	4269760	6.34E-07	1YrCancer	6.34E-07	0	0	0	0	0	0	0	0	0	0	0
4723	ALL		638700	4269760	5.40E-07	1YrCancer	5.40E-07	0	0	0	0	0	0	0	0	0	0	0
4724	ALL		638740	4269760	4.97E-07	1YrCancer	4.97E-07	0	0	0	0	0	0	0	0	0	0	0
4725	ALL		638780	4269760	4.66E-07	1YrCancer	4.66E-07	0	0	0	0	0	0	0	0	0	0	0
4726	ALL		638820	4269760	4.40E-07	1YrCancer	4.40E-07	0	0	0	0	0	0	0	0	0	0	0
4727	ALL		638860	4269760	4.34E-07	1YrCancer	4.34E-07	0	0	0	0	0	0	0	0	0	0	0
4728	ALL		638900	4269760	4.08E-07	1YrCancer	4.08E-07	0	0	0	0	0	0	0	0	0	0	0
4729	ALL		638940	4269760	2.98E-07	1YrCancer	2.98E-07	0	0	0	0	0	0	0	0	0	0	0
4730	ALL		638980	4269760	2.27E-07	1YrCancer	2.27E-07	0	0	0	0	0	0	0	0	0	0	0
4731	ALL		639020	4269760	1.89E-07	1YrCancer	1.89E-07	0	0	0	0	0	0	0	0	0	0	0
4732	ALL		639060	4269760	1.63E-07	1YrCancer	1.63E-07	0	0	0	0	0	0	0	0	0	0	0
4733	ALL		639100	4269760	1.44E-07	1YrCancer	1.44E-07	0	0	0	0	0	0	0	0	0	0	0
4734	ALL		639140	4269760	1.29E-07	1YrCancer	1.29E-07	0	0	0	0	0	0	0	0	0	0	0
4735	ALL		639180	4269760	1.16E-07	1YrCancer	1.16E-07	0	0	0	0	0	0	0	0	0	0	0
4736	ALL		639220	4269760	1.06E-07	1YrCancer	1.06E-07	0	0	0	0	0	0	0	0	0	0	0

**Exported Risk Results - Sites 2-2 and 2-3

REC	GRP	NETID	X	Y	RISK_SUM	SCENARIO	INHAL_RIS	SOIL_RISK	DERMAL_R	MMILK_RI	WATER_RI	FISH_RISK	CROP_RISK	BEEF_RISK	DAIRY_RIS	PIG_RISK	CHICKEN_R	EGG_RISK
4737	ALL		637460	4269800	2.22E-07	1YrCancer	2.22E-07	0	0	0	0	0	0	0	0	0	0	0
4738	ALL		637580	4269800	2.95E-07	1YrCancer	2.95E-07	0	0	0	0	0	0	0	0	0	0	0
4739	ALL		637620	4269800	2.46E-07	1YrCancer	2.46E-07	0	0	0	0	0	0	0	0	0	0	0
4740	ALL		638100	4269800	1.75E-07	1YrCancer	1.75E-07	0	0	0	0	0	0	0	0	0	0	0
4741	ALL		638140	4269800	1.84E-07	1YrCancer	1.84E-07	0	0	0	0	0	0	0	0	0	0	0
4742	ALL		638180	4269800	1.96E-07	1YrCancer	1.96E-07	0	0	0	0	0	0	0	0	0	0	0
4743	ALL		638220	4269800	2.10E-07	1YrCancer	2.10E-07	0	0	0	0	0	0	0	0	0	0	0
4744	ALL		638260	4269800	2.26E-07	1YrCancer	2.26E-07	0	0	0	0	0	0	0	0	0	0	0
4745	ALL		638300	4269800	2.46E-07	1YrCancer	2.46E-07	0	0	0	0	0	0	0	0	0	0	0
4746	ALL		638340	4269800	2.70E-07	1YrCancer	2.70E-07	0	0	0	0	0	0	0	0	0	0	0
4747	ALL		638380	4269800	2.98E-07	1YrCancer	2.98E-07	0	0	0	0	0	0	0	0	0	0	0
4748	ALL		638420	4269800	3.32E-07	1YrCancer	3.32E-07	0	0	0	0	0	0	0	0	0	0	0
4749	ALL		638460	4269800	3.74E-07	1YrCancer	3.74E-07	0	0	0	0	0	0	0	0	0	0	0
4750	ALL		638500	4269800	4.32E-07	1YrCancer	4.32E-07	0	0	0	0	0	0	0	0	0	0	0
4751	ALL		638540	4269800	5.33E-07	1YrCancer	5.33E-07	0	0	0	0	0	0	0	0	0	0	0
4752	ALL		638580	4269800	9.10E-07	1YrCancer	9.10E-07	0	0	0	0	0	0	0	0	0	0	0
4753	ALL		638620	4269800	1.02E-06	1YrCancer	1.02E-06	0	0	0	0	0	0	0	0	0	0	0
4754	ALL		638660	4269800	5.89E-07	1YrCancer	5.89E-07	0	0	0	0	0	0	0	0	0	0	0
4755	ALL		638700	4269800	4.95E-07	1YrCancer	4.95E-07	0	0	0	0	0	0	0	0	0	0	0
4756	ALL		638740	4269800	4.52E-07	1YrCancer	4.52E-07	0	0	0	0	0	0	0	0	0	0	0
4757	ALL		638780	4269800	4.25E-07	1YrCancer	4.25E-07	0	0	0	0	0	0	0	0	0	0	0
4758	ALL		638820	4269800	4.04E-07	1YrCancer	4.04E-07	0	0	0	0	0	0	0	0	0	0	0
4759	ALL		638860	4269800	4.00E-07	1YrCancer	4.00E-07	0	0	0	0	0	0	0	0	0	0	0
4760	ALL		638900	4269800	4.26E-07	1YrCancer	4.26E-07	0	0	0	0	0	0	0	0	0	0	0
4761	ALL		638940	4269800	3.21E-07	1YrCancer	3.21E-07	0	0	0	0	0	0	0	0	0	0	0
4762	ALL		638980	4269800	2.33E-07	1YrCancer	2.33E-07	0	0	0	0	0	0	0	0	0	0	0
4763	ALL		639020	4269800	1.91E-07	1YrCancer	1.91E-07	0	0	0	0	0	0	0	0	0	0	0
4764	ALL		639060	4269800	1.65E-07	1YrCancer	1.65E-07	0	0	0	0	0	0	0	0	0	0	0
4765	ALL		639100	4269800	1.45E-07	1YrCancer	1.45E-07	0	0	0	0	0	0	0	0	0	0	0
4766	ALL		639140	4269800	1.30E-07	1YrCancer	1.30E-07	0	0	0	0	0	0	0	0	0	0	0
4767	ALL		639180	4269800	1.17E-07	1YrCancer	1.17E-07	0	0	0	0	0	0	0	0	0	0	0
4768	ALL		639220	4269800	1.06E-07	1YrCancer	1.06E-07	0	0	0	0	0	0	0	0	0	0	0
4769	ALL		637540	4269840	3.46E-07	1YrCancer	3.46E-07	0	0	0	0	0	0	0	0	0	0	0
4770	ALL		637580	4269840	2.90E-07	1YrCancer	2.90E-07	0	0	0	0	0	0	0	0	0	0	0
4771	ALL		637620	4269840	2.35E-07	1YrCancer	2.35E-07	0	0	0	0	0	0	0	0	0	0	0
4772	ALL		638100	4269840	1.74E-07	1YrCancer	1.74E-07	0	0	0	0	0	0	0	0	0	0	0
4773	ALL		638140	4269840	1.83E-07	1YrCancer	1.83E-07	0	0	0	0	0	0	0	0	0	0	0
4774	ALL		638180	4269840	1.93E-07	1YrCancer	1.93E-07	0	0	0	0	0	0	0	0	0	0	0
4775	ALL		638220	4269840	2.06E-07	1YrCancer	2.06E-07	0	0	0	0	0	0	0	0	0	0	0
4776	ALL		638260	4269840	2.21E-07	1YrCancer	2.21E-07	0	0	0	0	0	0	0	0	0	0	0
4777	ALL		638300	4269840	2.40E-07	1YrCancer	2.40E-07	0	0	0	0	0	0	0	0	0	0	0
4778	ALL		638340	4269840	2.61E-07	1YrCancer	2.61E-07	0	0	0	0	0	0	0	0	0	0	0
4779	ALL		638380	4269840	2.86E-07	1YrCancer	2.86E-07	0	0	0	0	0	0	0	0	0	0	0
4780	ALL		638420	4269840	3.17E-07	1YrCancer	3.17E-07	0	0	0	0	0	0	0	0	0	0	0
4781	ALL		638460	4269840	3.55E-07	1YrCancer	3.55E-07	0	0	0	0	0	0	0	0	0	0	0
4782	ALL		638500	4269840	4.08E-07	1YrCancer	4.08E-07	0	0	0	0	0	0	0	0	0	0	0

**Exported Risk Results - Sites 2-2 and 2-3

REC	GRP	NETID	X	Y	RISK_SUM	SCENARIO	INHAL_RIS	SOIL_RISK	DERMAL_R	MMILK_RI	WATER_RI	FISH_RISK	CROP_RISK	BEEF_RISK	DAIRY_RIS	PIG_RISK	CHICKEN_R	EGG_RISK
4783	ALL		638540	4269840	5.05E-07	1YrCancer	5.05E-07	0	0	0	0	0	0	0	0	0	0	0
4784	ALL		638580	4269840	8.82E-07	1YrCancer	8.82E-07	0	0	0	0	0	0	0	0	0	0	0
4785	ALL		638620	4269840	9.81E-07	1YrCancer	9.81E-07	0	0	0	0	0	0	0	0	0	0	0
4786	ALL		638660	4269840	5.54E-07	1YrCancer	5.54E-07	0	0	0	0	0	0	0	0	0	0	0
4787	ALL		638700	4269840	4.59E-07	1YrCancer	4.59E-07	0	0	0	0	0	0	0	0	0	0	0
4788	ALL		638740	4269840	4.17E-07	1YrCancer	4.17E-07	0	0	0	0	0	0	0	0	0	0	0
4789	ALL		638780	4269840	3.91E-07	1YrCancer	3.91E-07	0	0	0	0	0	0	0	0	0	0	0
4790	ALL		638820	4269840	3.73E-07	1YrCancer	3.73E-07	0	0	0	0	0	0	0	0	0	0	0
4791	ALL		638860	4269840	3.69E-07	1YrCancer	3.69E-07	0	0	0	0	0	0	0	0	0	0	0
4792	ALL		638900	4269840	4.40E-07	1YrCancer	4.40E-07	0	0	0	0	0	0	0	0	0	0	0
4793	ALL		638940	4269840	3.59E-07	1YrCancer	3.59E-07	0	0	0	0	0	0	0	0	0	0	0
4794	ALL		638980	4269840	2.42E-07	1YrCancer	2.42E-07	0	0	0	0	0	0	0	0	0	0	0
4795	ALL		639020	4269840	1.95E-07	1YrCancer	1.95E-07	0	0	0	0	0	0	0	0	0	0	0
4796	ALL		639060	4269840	1.67E-07	1YrCancer	1.67E-07	0	0	0	0	0	0	0	0	0	0	0
4797	ALL		639100	4269840	1.47E-07	1YrCancer	1.47E-07	0	0	0	0	0	0	0	0	0	0	0
4798	ALL		639140	4269840	1.31E-07	1YrCancer	1.31E-07	0	0	0	0	0	0	0	0	0	0	0
4799	ALL		639180	4269840	1.18E-07	1YrCancer	1.18E-07	0	0	0	0	0	0	0	0	0	0	0
4800	ALL		639220	4269840	1.06E-07	1YrCancer	1.06E-07	0	0	0	0	0	0	0	0	0	0	0
4801	ALL		637300	4269880	1.03E-07	1YrCancer	1.03E-07	0	0	0	0	0	0	0	0	0	0	0
4802	ALL		637540	4269880	3.17E-07	1YrCancer	3.17E-07	0	0	0	0	0	0	0	0	0	0	0
4803	ALL		637580	4269880	2.71E-07	1YrCancer	2.71E-07	0	0	0	0	0	0	0	0	0	0	0
4804	ALL		637620	4269880	2.28E-07	1YrCancer	2.28E-07	0	0	0	0	0	0	0	0	0	0	0
4805	ALL		638100	4269880	1.74E-07	1YrCancer	1.74E-07	0	0	0	0	0	0	0	0	0	0	0
4806	ALL		638140	4269880	1.81E-07	1YrCancer	1.81E-07	0	0	0	0	0	0	0	0	0	0	0
4807	ALL		638180	4269880	1.91E-07	1YrCancer	1.91E-07	0	0	0	0	0	0	0	0	0	0	0
4808	ALL		638220	4269880	2.03E-07	1YrCancer	2.03E-07	0	0	0	0	0	0	0	0	0	0	0
4809	ALL		638260	4269880	2.17E-07	1YrCancer	2.17E-07	0	0	0	0	0	0	0	0	0	0	0
4810	ALL		638300	4269880	2.33E-07	1YrCancer	2.33E-07	0	0	0	0	0	0	0	0	0	0	0
4811	ALL		638340	4269880	2.53E-07	1YrCancer	2.53E-07	0	0	0	0	0	0	0	0	0	0	0
4812	ALL		638380	4269880	2.76E-07	1YrCancer	2.76E-07	0	0	0	0	0	0	0	0	0	0	0
4813	ALL		638420	4269880	3.03E-07	1YrCancer	3.03E-07	0	0	0	0	0	0	0	0	0	0	0
4814	ALL		638460	4269880	3.37E-07	1YrCancer	3.37E-07	0	0	0	0	0	0	0	0	0	0	0
4815	ALL		638500	4269880	3.87E-07	1YrCancer	3.87E-07	0	0	0	0	0	0	0	0	0	0	0
4816	ALL		638540	4269880	4.82E-07	1YrCancer	4.82E-07	0	0	0	0	0	0	0	0	0	0	0
4817	ALL		638580	4269880	8.61E-07	1YrCancer	8.61E-07	0	0	0	0	0	0	0	0	0	0	0
4818	ALL		638620	4269880	9.50E-07	1YrCancer	9.50E-07	0	0	0	0	0	0	0	0	0	0	0
4819	ALL		638660	4269880	5.25E-07	1YrCancer	5.25E-07	0	0	0	0	0	0	0	0	0	0	0
4820	ALL		638700	4269880	4.31E-07	1YrCancer	4.31E-07	0	0	0	0	0	0	0	0	0	0	0
4821	ALL		638740	4269880	3.88E-07	1YrCancer	3.88E-07	0	0	0	0	0	0	0	0	0	0	0
4822	ALL		638780	4269880	3.63E-07	1YrCancer	3.63E-07	0	0	0	0	0	0	0	0	0	0	0
4823	ALL		638820	4269880	3.46E-07	1YrCancer	3.46E-07	0	0	0	0	0	0	0	0	0	0	0
4824	ALL		638860	4269880	3.42E-07	1YrCancer	3.42E-07	0	0	0	0	0	0	0	0	0	0	0
4825	ALL		638900	4269880	3.81E-07	1YrCancer	3.81E-07	0	0	0	0	0	0	0	0	0	0	0
4826	ALL		638940	4269880	3.48E-07	1YrCancer	3.48E-07	0	0	0	0	0	0	0	0	0	0	0
4827	ALL		638980	4269880	2.55E-07	1YrCancer	2.55E-07	0	0	0	0	0	0	0	0	0	0	0
4828	ALL		639020	4269880	2.01E-07	1YrCancer	2.01E-07	0	0	0	0	0	0	0	0	0	0	0

**Exported Risk Results - Sites 2-2 and 2-3

REC	GRP	NETID	X	Y	RISK_SUM	SCENARIO	INHAL_RIS	SOIL_RISK	DERMAL_R	MMILK_RI	WATER_RI	FISH_RISK	CROP_RISK	BEEF_RISK	DAIRY_RIS	PIG_RISK	CHICKEN_R	EGG_RISK
4829	ALL		639060	4269880	1.70E-07	1YrCancer	1.70E-07	0	0	0	0	0	0	0	0	0	0	0
4830	ALL		639100	4269880	1.49E-07	1YrCancer	1.49E-07	0	0	0	0	0	0	0	0	0	0	0
4831	ALL		639140	4269880	1.32E-07	1YrCancer	1.32E-07	0	0	0	0	0	0	0	0	0	0	0
4832	ALL		639180	4269880	1.18E-07	1YrCancer	1.18E-07	0	0	0	0	0	0	0	0	0	0	0
4833	ALL		639220	4269880	1.07E-07	1YrCancer	1.07E-07	0	0	0	0	0	0	0	0	0	0	0
4834	ALL		637300	4269920	1.10E-07	1YrCancer	1.10E-07	0	0	0	0	0	0	0	0	0	0	0
4835	ALL		637540	4269920	3.06E-07	1YrCancer	3.06E-07	0	0	0	0	0	0	0	0	0	0	0
4836	ALL		637580	4269920	2.61E-07	1YrCancer	2.61E-07	0	0	0	0	0	0	0	0	0	0	0
4837	ALL		637620	4269920	2.26E-07	1YrCancer	2.26E-07	0	0	0	0	0	0	0	0	0	0	0
4838	ALL		638060	4269920	1.67E-07	1YrCancer	1.67E-07	0	0	0	0	0	0	0	0	0	0	0
4839	ALL		638100	4269920	1.73E-07	1YrCancer	1.73E-07	0	0	0	0	0	0	0	0	0	0	0
4840	ALL		638140	4269920	1.80E-07	1YrCancer	1.80E-07	0	0	0	0	0	0	0	0	0	0	0
4841	ALL		638180	4269920	1.89E-07	1YrCancer	1.89E-07	0	0	0	0	0	0	0	0	0	0	0
4842	ALL		638220	4269920	2.00E-07	1YrCancer	2.00E-07	0	0	0	0	0	0	0	0	0	0	0
4843	ALL		638260	4269920	2.12E-07	1YrCancer	2.12E-07	0	0	0	0	0	0	0	0	0	0	0
4844	ALL		638300	4269920	2.27E-07	1YrCancer	2.27E-07	0	0	0	0	0	0	0	0	0	0	0
4845	ALL		638340	4269920	2.45E-07	1YrCancer	2.45E-07	0	0	0	0	0	0	0	0	0	0	0
4846	ALL		638380	4269920	2.65E-07	1YrCancer	2.65E-07	0	0	0	0	0	0	0	0	0	0	0
4847	ALL		638420	4269920	2.90E-07	1YrCancer	2.90E-07	0	0	0	0	0	0	0	0	0	0	0
4848	ALL		638460	4269920	3.22E-07	1YrCancer	3.22E-07	0	0	0	0	0	0	0	0	0	0	0
4849	ALL		638500	4269920	3.69E-07	1YrCancer	3.69E-07	0	0	0	0	0	0	0	0	0	0	0
4850	ALL		638540	4269920	4.63E-07	1YrCancer	4.63E-07	0	0	0	0	0	0	0	0	0	0	0
4851	ALL		638580	4269920	8.43E-07	1YrCancer	8.43E-07	0	0	0	0	0	0	0	0	0	0	0
4852	ALL		638620	4269920	9.21E-07	1YrCancer	9.21E-07	0	0	0	0	0	0	0	0	0	0	0
4853	ALL		638660	4269920	5.01E-07	1YrCancer	5.01E-07	0	0	0	0	0	0	0	0	0	0	0
4854	ALL		638700	4269920	4.06E-07	1YrCancer	4.06E-07	0	0	0	0	0	0	0	0	0	0	0
4855	ALL		638740	4269920	3.63E-07	1YrCancer	3.63E-07	0	0	0	0	0	0	0	0	0	0	0
4856	ALL		638780	4269920	3.39E-07	1YrCancer	3.39E-07	0	0	0	0	0	0	0	0	0	0	0
4857	ALL		638820	4269920	3.24E-07	1YrCancer	3.24E-07	0	0	0	0	0	0	0	0	0	0	0
4858	ALL		638860	4269920	3.18E-07	1YrCancer	3.18E-07	0	0	0	0	0	0	0	0	0	0	0
4859	ALL		638900	4269920	3.41E-07	1YrCancer	3.41E-07	0	0	0	0	0	0	0	0	0	0	0
4860	ALL		638940	4269920	3.51E-07	1YrCancer	3.51E-07	0	0	0	0	0	0	0	0	0	0	0
4861	ALL		638980	4269920	2.79E-07	1YrCancer	2.79E-07	0	0	0	0	0	0	0	0	0	0	0
4862	ALL		639020	4269920	2.13E-07	1YrCancer	2.13E-07	0	0	0	0	0	0	0	0	0	0	0
4863	ALL		639060	4269920	1.77E-07	1YrCancer	1.77E-07	0	0	0	0	0	0	0	0	0	0	0
4864	ALL		639100	4269920	1.52E-07	1YrCancer	1.52E-07	0	0	0	0	0	0	0	0	0	0	0
4865	ALL		639140	4269920	1.34E-07	1YrCancer	1.34E-07	0	0	0	0	0	0	0	0	0	0	0
4866	ALL		639180	4269920	1.20E-07	1YrCancer	1.20E-07	0	0	0	0	0	0	0	0	0	0	0
4867	ALL		639220	4269920	1.07E-07	1YrCancer	1.07E-07	0	0	0	0	0	0	0	0	0	0	0
4868	ALL		637300	4269960	1.16E-07	1YrCancer	1.16E-07	0	0	0	0	0	0	0	0	0	0	0
4869	ALL		637420	4269960	2.21E-07	1YrCancer	2.21E-07	0	0	0	0	0	0	0	0	0	0	0
4870	ALL		637540	4269960	3.17E-07	1YrCancer	3.17E-07	0	0	0	0	0	0	0	0	0	0	0
4871	ALL		637580	4269960	2.60E-07	1YrCancer	2.60E-07	0	0	0	0	0	0	0	0	0	0	0
4872	ALL		637620	4269960	2.28E-07	1YrCancer	2.28E-07	0	0	0	0	0	0	0	0	0	0	0
4873	ALL		637120	4269500	3.97E-08	1YrCancer	3.97E-08	0	0	0	0	0	0	0	0	0	0	0
4874	ALL		637160	4269500	4.25E-08	1YrCancer	4.25E-08	0	0	0	0	0	0	0	0	0	0	0

**Exported Risk Results - Sites 2-2 and 2-3

REC	GRP	NETID	X	Y	RISK_SUM	SCENARIO	INHAL_RIS	SOIL_RISK	DERMAL_R	MMILK_RI	WATER_RI	FISH_RISK	CROP_RISK	BEEF_RISK	DAIRY_RIS	PIG_RISK	CHICKEN_R	EGG_RISK
4875	ALL		637200	4269500	4.57E-08	1YrCancer	4.57E-08	0	0	0	0	0	0	0	0	0	0	0
4876	ALL		637240	4269500	4.95E-08	1YrCancer	4.95E-08	0	0	0	0	0	0	0	0	0	0	0
4877	ALL		637280	4269500	5.41E-08	1YrCancer	5.41E-08	0	0	0	0	0	0	0	0	0	0	0
4878	ALL		637320	4269500	5.97E-08	1YrCancer	5.97E-08	0	0	0	0	0	0	0	0	0	0	0
4879	ALL		637360	4269500	6.67E-08	1YrCancer	6.67E-08	0	0	0	0	0	0	0	0	0	0	0
4880	ALL		637400	4269500	7.58E-08	1YrCancer	7.58E-08	0	0	0	0	0	0	0	0	0	0	0
4881	ALL		637440	4269500	8.85E-08	1YrCancer	8.85E-08	0	0	0	0	0	0	0	0	0	0	0
4882	ALL		637480	4269500	1.08E-07	1YrCancer	1.08E-07	0	0	0	0	0	0	0	0	0	0	0
4883	ALL		637720	4269500	2.88E-07	1YrCancer	2.88E-07	0	0	0	0	0	0	0	0	0	0	0
4884	ALL		637760	4269500	2.32E-07	1YrCancer	2.32E-07	0	0	0	0	0	0	0	0	0	0	0
4885	ALL		637800	4269500	1.99E-07	1YrCancer	1.99E-07	0	0	0	0	0	0	0	0	0	0	0
4886	ALL		637840	4269500	1.79E-07	1YrCancer	1.79E-07	0	0	0	0	0	0	0	0	0	0	0
4887	ALL		637920	4269500	1.59E-07	1YrCancer	1.59E-07	0	0	0	0	0	0	0	0	0	0	0
4888	ALL		637960	4269500	1.55E-07	1YrCancer	1.55E-07	0	0	0	0	0	0	0	0	0	0	0
4889	ALL		638000	4269500	1.55E-07	1YrCancer	1.55E-07	0	0	0	0	0	0	0	0	0	0	0
4890	ALL		638040	4269500	1.59E-07	1YrCancer	1.59E-07	0	0	0	0	0	0	0	0	0	0	0
4891	ALL		637120	4269540	4.12E-08	1YrCancer	4.12E-08	0	0	0	0	0	0	0	0	0	0	0
4892	ALL		637160	4269540	4.42E-08	1YrCancer	4.42E-08	0	0	0	0	0	0	0	0	0	0	0
4893	ALL		637200	4269540	4.78E-08	1YrCancer	4.78E-08	0	0	0	0	0	0	0	0	0	0	0
4894	ALL		637240	4269540	5.20E-08	1YrCancer	5.20E-08	0	0	0	0	0	0	0	0	0	0	0
4895	ALL		637280	4269540	5.72E-08	1YrCancer	5.72E-08	0	0	0	0	0	0	0	0	0	0	0
4896	ALL		637320	4269540	6.35E-08	1YrCancer	6.35E-08	0	0	0	0	0	0	0	0	0	0	0
4897	ALL		637360	4269540	7.16E-08	1YrCancer	7.16E-08	0	0	0	0	0	0	0	0	0	0	0
4898	ALL		637400	4269540	8.25E-08	1YrCancer	8.25E-08	0	0	0	0	0	0	0	0	0	0	0
4899	ALL		637440	4269540	9.80E-08	1YrCancer	9.80E-08	0	0	0	0	0	0	0	0	0	0	0
4900	ALL		637480	4269540	1.22E-07	1YrCancer	1.22E-07	0	0	0	0	0	0	0	0	0	0	0
4901	ALL		637560	4269540	1.94E-07	1YrCancer	1.94E-07	0	0	0	0	0	0	0	0	0	0	0
4902	ALL		637640	4269540	3.24E-07	1YrCancer	3.24E-07	0	0	0	0	0	0	0	0	0	0	0
4903	ALL		637680	4269540	2.96E-07	1YrCancer	2.96E-07	0	0	0	0	0	0	0	0	0	0	0
4904	ALL		637720	4269540	2.51E-07	1YrCancer	2.51E-07	0	0	0	0	0	0	0	0	0	0	0
4905	ALL		637760	4269540	2.11E-07	1YrCancer	2.11E-07	0	0	0	0	0	0	0	0	0	0	0
4906	ALL		637800	4269540	1.86E-07	1YrCancer	1.86E-07	0	0	0	0	0	0	0	0	0	0	0
4907	ALL		637840	4269540	1.71E-07	1YrCancer	1.71E-07	0	0	0	0	0	0	0	0	0	0	0
4908	ALL		637920	4269540	1.56E-07	1YrCancer	1.56E-07	0	0	0	0	0	0	0	0	0	0	0
4909	ALL		637960	4269540	1.54E-07	1YrCancer	1.54E-07	0	0	0	0	0	0	0	0	0	0	0
4910	ALL		638000	4269540	1.55E-07	1YrCancer	1.55E-07	0	0	0	0	0	0	0	0	0	0	0
4911	ALL		638040	4269540	1.60E-07	1YrCancer	1.60E-07	0	0	0	0	0	0	0	0	0	0	0
4912	ALL		637120	4269580	4.28E-08	1YrCancer	4.28E-08	0	0	0	0	0	0	0	0	0	0	0
4913	ALL		637160	4269580	4.61E-08	1YrCancer	4.61E-08	0	0	0	0	0	0	0	0	0	0	0
4914	ALL		637200	4269580	5.00E-08	1YrCancer	5.00E-08	0	0	0	0	0	0	0	0	0	0	0
4915	ALL		637240	4269580	5.46E-08	1YrCancer	5.46E-08	0	0	0	0	0	0	0	0	0	0	0
4916	ALL		637280	4269580	6.05E-08	1YrCancer	6.05E-08	0	0	0	0	0	0	0	0	0	0	0
4917	ALL		637320	4269580	6.78E-08	1YrCancer	6.78E-08	0	0	0	0	0	0	0	0	0	0	0
4918	ALL		637360	4269580	7.72E-08	1YrCancer	7.72E-08	0	0	0	0	0	0	0	0	0	0	0
4919	ALL		637400	4269580	9.00E-08	1YrCancer	9.00E-08	0	0	0	0	0	0	0	0	0	0	0
4920	ALL		637440	4269580	1.09E-07	1YrCancer	1.09E-07	0	0	0	0	0	0	0	0	0	0	0

**Exported Risk Results - Sites 2-2 and 2-3

REC	GRP	NETID	X	Y	RISK_SUM	SCENARIO	INHAL_RIS	SOIL_RISK	DERMAL_R	MMILK_RI	WATER_RI	FISH_RISK	CROP_RISK	BEEF_RISK	DAIRY_RIS	PIG_RISK	CHICKEN_R	EGG_RISK
4921	ALL		637640	4269580	2.92E-07	1YrCancer	2.92E-07	0	0	0	0	0	0	0	0	0	0	0
4922	ALL		637680	4269580	2.79E-07	1YrCancer	2.79E-07	0	0	0	0	0	0	0	0	0	0	0
4923	ALL		637720	4269580	2.26E-07	1YrCancer	2.26E-07	0	0	0	0	0	0	0	0	0	0	0
4924	ALL		637760	4269580	1.96E-07	1YrCancer	1.96E-07	0	0	0	0	0	0	0	0	0	0	0
4925	ALL		637800	4269580	1.77E-07	1YrCancer	1.77E-07	0	0	0	0	0	0	0	0	0	0	0
4926	ALL		637840	4269580	1.65E-07	1YrCancer	1.65E-07	0	0	0	0	0	0	0	0	0	0	0
4927	ALL		637920	4269580	1.54E-07	1YrCancer	1.54E-07	0	0	0	0	0	0	0	0	0	0	0
4928	ALL		637960	4269580	1.53E-07	1YrCancer	1.53E-07	0	0	0	0	0	0	0	0	0	0	0
4929	ALL		638000	4269580	1.55E-07	1YrCancer	1.55E-07	0	0	0	0	0	0	0	0	0	0	0
4930	ALL		638040	4269580	1.61E-07	1YrCancer	1.61E-07	0	0	0	0	0	0	0	0	0	0	0
4931	ALL		637120	4269620	4.46E-08	1YrCancer	4.46E-08	0	0	0	0	0	0	0	0	0	0	0
4932	ALL		637160	4269620	4.82E-08	1YrCancer	4.82E-08	0	0	0	0	0	0	0	0	0	0	0
4933	ALL		637200	4269620	5.24E-08	1YrCancer	5.24E-08	0	0	0	0	0	0	0	0	0	0	0
4934	ALL		637240	4269620	5.78E-08	1YrCancer	5.78E-08	0	0	0	0	0	0	0	0	0	0	0
4935	ALL		637280	4269620	6.42E-08	1YrCancer	6.42E-08	0	0	0	0	0	0	0	0	0	0	0
4936	ALL		637320	4269620	7.24E-08	1YrCancer	7.24E-08	0	0	0	0	0	0	0	0	0	0	0
4937	ALL		637360	4269620	8.33E-08	1YrCancer	8.33E-08	0	0	0	0	0	0	0	0	0	0	0
4938	ALL		637400	4269620	9.86E-08	1YrCancer	9.86E-08	0	0	0	0	0	0	0	0	0	0	0
4939	ALL		637440	4269620	1.22E-07	1YrCancer	1.22E-07	0	0	0	0	0	0	0	0	0	0	0
4940	ALL		637640	4269620	3.14E-07	1YrCancer	3.14E-07	0	0	0	0	0	0	0	0	0	0	0
4941	ALL		637680	4269620	2.48E-07	1YrCancer	2.48E-07	0	0	0	0	0	0	0	0	0	0	0
4942	ALL		637720	4269620	2.09E-07	1YrCancer	2.09E-07	0	0	0	0	0	0	0	0	0	0	0
4943	ALL		637760	4269620	1.85E-07	1YrCancer	1.85E-07	0	0	0	0	0	0	0	0	0	0	0
4944	ALL		637800	4269620	1.70E-07	1YrCancer	1.70E-07	0	0	0	0	0	0	0	0	0	0	0
4945	ALL		637840	4269620	1.61E-07	1YrCancer	1.61E-07	0	0	0	0	0	0	0	0	0	0	0
4946	ALL		637920	4269620	1.53E-07	1YrCancer	1.53E-07	0	0	0	0	0	0	0	0	0	0	0
4947	ALL		637960	4269620	1.53E-07	1YrCancer	1.53E-07	0	0	0	0	0	0	0	0	0	0	0
4948	ALL		638000	4269620	1.56E-07	1YrCancer	1.56E-07	0	0	0	0	0	0	0	0	0	0	0
4949	ALL		638040	4269620	1.62E-07	1YrCancer	1.62E-07	0	0	0	0	0	0	0	0	0	0	0
4950	ALL		637120	4269660	4.64E-08	1YrCancer	4.64E-08	0	0	0	0	0	0	0	0	0	0	0
4951	ALL		637160	4269660	5.03E-08	1YrCancer	5.03E-08	0	0	0	0	0	0	0	0	0	0	0
4952	ALL		637200	4269660	5.50E-08	1YrCancer	5.50E-08	0	0	0	0	0	0	0	0	0	0	0
4953	ALL		637240	4269660	6.10E-08	1YrCancer	6.10E-08	0	0	0	0	0	0	0	0	0	0	0
4954	ALL		637280	4269660	6.82E-08	1YrCancer	6.82E-08	0	0	0	0	0	0	0	0	0	0	0
4955	ALL		637320	4269660	7.75E-08	1YrCancer	7.75E-08	0	0	0	0	0	0	0	0	0	0	0
4956	ALL		637360	4269660	9.01E-08	1YrCancer	9.01E-08	0	0	0	0	0	0	0	0	0	0	0
4957	ALL		637440	4269660	1.35E-07	1YrCancer	1.35E-07	0	0	0	0	0	0	0	0	0	0	0
4958	ALL		637520	4269660	2.12E-07	1YrCancer	2.12E-07	0	0	0	0	0	0	0	0	0	0	0
4959	ALL		637640	4269660	2.82E-07	1YrCancer	2.82E-07	0	0	0	0	0	0	0	0	0	0	0
4960	ALL		637680	4269660	2.27E-07	1YrCancer	2.27E-07	0	0	0	0	0	0	0	0	0	0	0
4961	ALL		637720	4269660	1.97E-07	1YrCancer	1.97E-07	0	0	0	0	0	0	0	0	0	0	0
4962	ALL		637760	4269660	1.78E-07	1YrCancer	1.78E-07	0	0	0	0	0	0	0	0	0	0	0
4963	ALL		637800	4269660	1.66E-07	1YrCancer	1.66E-07	0	0	0	0	0	0	0	0	0	0	0
4964	ALL		637840	4269660	1.58E-07	1YrCancer	1.58E-07	0	0	0	0	0	0	0	0	0	0	0
4965	ALL		637920	4269660	1.53E-07	1YrCancer	1.53E-07	0	0	0	0	0	0	0	0	0	0	0
4966	ALL		637960	4269660	1.54E-07	1YrCancer	1.54E-07	0	0	0	0	0	0	0	0	0	0	0

**Exported Risk Results - Sites 2-2 and 2-3

REC	GRP	NETID	X	Y	RISK_SUM	SCENARIO	INHAL_RIS	SOIL_RISK	DERMAL_R	MMILK_RI	WATER_RI	FISH_RISK	CROP_RISK	BEEF_RISK	DAIRY_RIS	PIG_RISK	CHICKEN_R	EGG_RISK
4967	ALL		638000	4269660	1.57E-07	1YrCancer	1.57E-07	0	0	0	0	0	0	0	0	0	0	0
4968	ALL		638040	4269660	1.63E-07	1YrCancer	1.63E-07	0	0	0	0	0	0	0	0	0	0	0
4969	ALL		637120	4269700	4.84E-08	1YrCancer	4.84E-08	0	0	0	0	0	0	0	0	0	0	0
4970	ALL		637160	4269700	5.27E-08	1YrCancer	5.27E-08	0	0	0	0	0	0	0	0	0	0	0
4971	ALL		637200	4269700	5.78E-08	1YrCancer	5.78E-08	0	0	0	0	0	0	0	0	0	0	0
4972	ALL		637240	4269700	6.44E-08	1YrCancer	6.44E-08	0	0	0	0	0	0	0	0	0	0	0
4973	ALL		637280	4269700	7.24E-08	1YrCancer	7.24E-08	0	0	0	0	0	0	0	0	0	0	0
4974	ALL		637320	4269700	8.29E-08	1YrCancer	8.29E-08	0	0	0	0	0	0	0	0	0	0	0
4975	ALL		637360	4269700	9.75E-08	1YrCancer	9.75E-08	0	0	0	0	0	0	0	0	0	0	0
4976	ALL		637400	4269700	1.19E-07	1YrCancer	1.19E-07	0	0	0	0	0	0	0	0	0	0	0
4977	ALL		637520	4269700	2.16E-07	1YrCancer	2.16E-07	0	0	0	0	0	0	0	0	0	0	0
4978	ALL		637560	4269700	2.66E-07	1YrCancer	2.66E-07	0	0	0	0	0	0	0	0	0	0	0
4979	ALL		637640	4269700	2.59E-07	1YrCancer	2.59E-07	0	0	0	0	0	0	0	0	0	0	0
4980	ALL		637680	4269700	2.13E-07	1YrCancer	2.13E-07	0	0	0	0	0	0	0	0	0	0	0
4981	ALL		637720	4269700	1.88E-07	1YrCancer	1.88E-07	0	0	0	0	0	0	0	0	0	0	0
4982	ALL		637760	4269700	1.73E-07	1YrCancer	1.73E-07	0	0	0	0	0	0	0	0	0	0	0
4983	ALL		637800	4269700	1.63E-07	1YrCancer	1.63E-07	0	0	0	0	0	0	0	0	0	0	0
4984	ALL		637840	4269700	1.57E-07	1YrCancer	1.57E-07	0	0	0	0	0	0	0	0	0	0	0
4985	ALL		637920	4269700	1.53E-07	1YrCancer	1.53E-07	0	0	0	0	0	0	0	0	0	0	0
4986	ALL		637960	4269700	1.54E-07	1YrCancer	1.54E-07	0	0	0	0	0	0	0	0	0	0	0
4987	ALL		638000	4269700	1.58E-07	1YrCancer	1.58E-07	0	0	0	0	0	0	0	0	0	0	0
4988	ALL		638040	4269700	1.63E-07	1YrCancer	1.63E-07	0	0	0	0	0	0	0	0	0	0	0
4989	ALL		637120	4269740	5.04E-08	1YrCancer	5.04E-08	0	0	0	0	0	0	0	0	0	0	0
4990	ALL		637160	4269740	5.51E-08	1YrCancer	5.51E-08	0	0	0	0	0	0	0	0	0	0	0
4991	ALL		637200	4269740	6.10E-08	1YrCancer	6.10E-08	0	0	0	0	0	0	0	0	0	0	0
4992	ALL		637240	4269740	6.80E-08	1YrCancer	6.80E-08	0	0	0	0	0	0	0	0	0	0	0
4993	ALL		637280	4269740	7.69E-08	1YrCancer	7.69E-08	0	0	0	0	0	0	0	0	0	0	0
4994	ALL		637320	4269740	8.88E-08	1YrCancer	8.88E-08	0	0	0	0	0	0	0	0	0	0	0
4995	ALL		637360	4269740	1.06E-07	1YrCancer	1.06E-07	0	0	0	0	0	0	0	0	0	0	0
4996	ALL		637400	4269740	1.31E-07	1YrCancer	1.31E-07	0	0	0	0	0	0	0	0	0	0	0
4997	ALL		637480	4269740	1.97E-07	1YrCancer	1.97E-07	0	0	0	0	0	0	0	0	0	0	0
4998	ALL		637560	4269740	3.40E-07	1YrCancer	3.40E-07	0	0	0	0	0	0	0	0	0	0	0
4999	ALL		637640	4269740	2.42E-07	1YrCancer	2.42E-07	0	0	0	0	0	0	0	0	0	0	0
5000	ALL		637680	4269740	2.04E-07	1YrCancer	2.04E-07	0	0	0	0	0	0	0	0	0	0	0
5001	ALL		637720	4269740	1.83E-07	1YrCancer	1.83E-07	0	0	0	0	0	0	0	0	0	0	0
5002	ALL		637760	4269740	1.70E-07	1YrCancer	1.70E-07	0	0	0	0	0	0	0	0	0	0	0
5003	ALL		637800	4269740	1.62E-07	1YrCancer	1.62E-07	0	0	0	0	0	0	0	0	0	0	0
5004	ALL		637840	4269740	1.56E-07	1YrCancer	1.56E-07	0	0	0	0	0	0	0	0	0	0	0
5005	ALL		637920	4269740	1.53E-07	1YrCancer	1.53E-07	0	0	0	0	0	0	0	0	0	0	0
5006	ALL		637960	4269740	1.55E-07	1YrCancer	1.55E-07	0	0	0	0	0	0	0	0	0	0	0
5007	ALL		638000	4269740	1.58E-07	1YrCancer	1.58E-07	0	0	0	0	0	0	0	0	0	0	0
5008	ALL		638040	4269740	1.64E-07	1YrCancer	1.64E-07	0	0	0	0	0	0	0	0	0	0	0
5009	ALL		637120	4269780	5.25E-08	1YrCancer	5.25E-08	0	0	0	0	0	0	0	0	0	0	0
5010	ALL		637160	4269780	5.76E-08	1YrCancer	5.76E-08	0	0	0	0	0	0	0	0	0	0	0
5011	ALL		637200	4269780	6.40E-08	1YrCancer	6.40E-08	0	0	0	0	0	0	0	0	0	0	0
5012	ALL		637240	4269780	7.17E-08	1YrCancer	7.17E-08	0	0	0	0	0	0	0	0	0	0	0

**Exported Risk Results - Sites 2-2 and 2-3

REC	GRP	NETID	X	Y	RISK_SUM	SCENARIO	INHAL_RIS	SOIL_RISK	DERMAL_R	MMILK_RI	WATER_RI	FISH_RISK	CROP_RISK	BEEF_RISK	DAIRY_RIS	PIG_RISK	CHICKEN_R	EGG_RISK
5013	ALL		637280	4269780	8.17E-08	1YrCancer	8.17E-08	0	0	0	0	0	0	0	0	0	0	0
5014	ALL		637320	4269780	9.52E-08	1YrCancer	9.52E-08	0	0	0	0	0	0	0	0	0	0	0
5015	ALL		637360	4269780	1.15E-07	1YrCancer	1.15E-07	0	0	0	0	0	0	0	0	0	0	0
5016	ALL		637640	4269780	2.29E-07	1YrCancer	2.29E-07	0	0	0	0	0	0	0	0	0	0	0
5017	ALL		637680	4269780	1.98E-07	1YrCancer	1.98E-07	0	0	0	0	0	0	0	0	0	0	0
5018	ALL		637720	4269780	1.80E-07	1YrCancer	1.80E-07	0	0	0	0	0	0	0	0	0	0	0
5019	ALL		637760	4269780	1.68E-07	1YrCancer	1.68E-07	0	0	0	0	0	0	0	0	0	0	0
5020	ALL		637800	4269780	1.61E-07	1YrCancer	1.61E-07	0	0	0	0	0	0	0	0	0	0	0
5021	ALL		637840	4269780	1.57E-07	1YrCancer	1.57E-07	0	0	0	0	0	0	0	0	0	0	0
5022	ALL		637920	4269780	1.54E-07	1YrCancer	1.54E-07	0	0	0	0	0	0	0	0	0	0	0
5023	ALL		637960	4269780	1.56E-07	1YrCancer	1.56E-07	0	0	0	0	0	0	0	0	0	0	0
5024	ALL		638000	4269780	1.59E-07	1YrCancer	1.59E-07	0	0	0	0	0	0	0	0	0	0	0
5025	ALL		638040	4269780	1.64E-07	1YrCancer	1.64E-07	0	0	0	0	0	0	0	0	0	0	0
5026	ALL		637120	4269820	5.46E-08	1YrCancer	5.46E-08	0	0	0	0	0	0	0	0	0	0	0
5027	ALL		637160	4269820	6.02E-08	1YrCancer	6.02E-08	0	0	0	0	0	0	0	0	0	0	0
5028	ALL		637200	4269820	6.72E-08	1YrCancer	6.72E-08	0	0	0	0	0	0	0	0	0	0	0
5029	ALL		637240	4269820	7.57E-08	1YrCancer	7.57E-08	0	0	0	0	0	0	0	0	0	0	0
5030	ALL		637280	4269820	8.68E-08	1YrCancer	8.68E-08	0	0	0	0	0	0	0	0	0	0	0
5031	ALL		637320	4269820	1.02E-07	1YrCancer	1.02E-07	0	0	0	0	0	0	0	0	0	0	0
5032	ALL		637440	4269820	2.14E-07	1YrCancer	2.14E-07	0	0	0	0	0	0	0	0	0	0	0
5033	ALL		637640	4269820	2.20E-07	1YrCancer	2.20E-07	0	0	0	0	0	0	0	0	0	0	0
5034	ALL		637680	4269820	1.94E-07	1YrCancer	1.94E-07	0	0	0	0	0	0	0	0	0	0	0
5035	ALL		637720	4269820	1.78E-07	1YrCancer	1.78E-07	0	0	0	0	0	0	0	0	0	0	0
5036	ALL		637760	4269820	1.68E-07	1YrCancer	1.68E-07	0	0	0	0	0	0	0	0	0	0	0
5037	ALL		637800	4269820	1.61E-07	1YrCancer	1.61E-07	0	0	0	0	0	0	0	0	0	0	0
5038	ALL		637840	4269820	1.57E-07	1YrCancer	1.57E-07	0	0	0	0	0	0	0	0	0	0	0
5039	ALL		637920	4269820	1.55E-07	1YrCancer	1.55E-07	0	0	0	0	0	0	0	0	0	0	0
5040	ALL		637960	4269820	1.57E-07	1YrCancer	1.57E-07	0	0	0	0	0	0	0	0	0	0	0
5041	ALL		638000	4269820	1.60E-07	1YrCancer	1.60E-07	0	0	0	0	0	0	0	0	0	0	0
5042	ALL		638040	4269820	1.64E-07	1YrCancer	1.64E-07	0	0	0	0	0	0	0	0	0	0	0
5043	ALL		637120	4269860	5.68E-08	1YrCancer	5.68E-08	0	0	0	0	0	0	0	0	0	0	0
5044	ALL		637160	4269860	6.28E-08	1YrCancer	6.28E-08	0	0	0	0	0	0	0	0	0	0	0
5045	ALL		637200	4269860	7.04E-08	1YrCancer	7.04E-08	0	0	0	0	0	0	0	0	0	0	0
5046	ALL		637240	4269860	7.98E-08	1YrCancer	7.98E-08	0	0	0	0	0	0	0	0	0	0	0
5047	ALL		637280	4269860	9.22E-08	1YrCancer	9.22E-08	0	0	0	0	0	0	0	0	0	0	0
5048	ALL		637320	4269860	1.10E-07	1YrCancer	1.10E-07	0	0	0	0	0	0	0	0	0	0	0
5049	ALL		637440	4269860	2.12E-07	1YrCancer	2.12E-07	0	0	0	0	0	0	0	0	0	0	0
5050	ALL		637640	4269860	2.15E-07	1YrCancer	2.15E-07	0	0	0	0	0	0	0	0	0	0	0
5051	ALL		637680	4269860	1.92E-07	1YrCancer	1.92E-07	0	0	0	0	0	0	0	0	0	0	0
5052	ALL		637720	4269860	1.78E-07	1YrCancer	1.78E-07	0	0	0	0	0	0	0	0	0	0	0
5053	ALL		637760	4269860	1.69E-07	1YrCancer	1.69E-07	0	0	0	0	0	0	0	0	0	0	0
5054	ALL		637800	4269860	1.63E-07	1YrCancer	1.63E-07	0	0	0	0	0	0	0	0	0	0	0
5055	ALL		637840	4269860	1.59E-07	1YrCancer	1.59E-07	0	0	0	0	0	0	0	0	0	0	0
5056	ALL		637920	4269860	1.56E-07	1YrCancer	1.56E-07	0	0	0	0	0	0	0	0	0	0	0
5057	ALL		637960	4269860	1.58E-07	1YrCancer	1.58E-07	0	0	0	0	0	0	0	0	0	0	0
5058	ALL		638000	4269860	1.60E-07	1YrCancer	1.60E-07	0	0	0	0	0	0	0	0	0	0	0

**Exported Risk Results - Sites 2-2 and 2-3

REC	GRP	NETID	X	Y	RISK_SUM	SCENARIO	INHAL_RIS	SOIL_RISK	DERMAL_R	MMILK_RI	WATER_RI	FISH_RISK	CROP_RISK	BEEF_RISK	DAIRY_RIS	PIG_RISK	CHICKEN_R	EGG_RISK
5059	ALL		638040	4269860	1.65E-07	1YrCancer	1.65E-07	0	0	0	0	0	0	0	0	0	0	0
5060	ALL		637120	4269900	5.91E-08	1YrCancer	5.91E-08	0	0	0	0	0	0	0	0	0	0	0
5061	ALL		637160	4269900	6.56E-08	1YrCancer	6.56E-08	0	0	0	0	0	0	0	0	0	0	0
5062	ALL		637200	4269900	7.38E-08	1YrCancer	7.38E-08	0	0	0	0	0	0	0	0	0	0	0
5063	ALL		637240	4269900	8.41E-08	1YrCancer	8.41E-08	0	0	0	0	0	0	0	0	0	0	0
5064	ALL		637280	4269900	9.77E-08	1YrCancer	9.77E-08	0	0	0	0	0	0	0	0	0	0	0
5065	ALL		637440	4269900	2.38E-07	1YrCancer	2.38E-07	0	0	0	0	0	0	0	0	0	0	0
5066	ALL		637520	4269900	3.06E-07	1YrCancer	3.06E-07	0	0	0	0	0	0	0	0	0	0	0
5067	ALL		637640	4269900	2.13E-07	1YrCancer	2.13E-07	0	0	0	0	0	0	0	0	0	0	0
5068	ALL		637680	4269900	1.93E-07	1YrCancer	1.93E-07	0	0	0	0	0	0	0	0	0	0	0
5069	ALL		637720	4269900	1.80E-07	1YrCancer	1.80E-07	0	0	0	0	0	0	0	0	0	0	0
5070	ALL		637760	4269900	1.71E-07	1YrCancer	1.71E-07	0	0	0	0	0	0	0	0	0	0	0
5071	ALL		637800	4269900	1.65E-07	1YrCancer	1.65E-07	0	0	0	0	0	0	0	0	0	0	0
5072	ALL		637840	4269900	1.61E-07	1YrCancer	1.61E-07	0	0	0	0	0	0	0	0	0	0	0
5073	ALL		637920	4269900	1.58E-07	1YrCancer	1.58E-07	0	0	0	0	0	0	0	0	0	0	0
5074	ALL		637960	4269900	1.59E-07	1YrCancer	1.59E-07	0	0	0	0	0	0	0	0	0	0	0
5075	ALL		638000	4269900	1.61E-07	1YrCancer	1.61E-07	0	0	0	0	0	0	0	0	0	0	0
5076	ALL		638040	4269900	1.65E-07	1YrCancer	1.65E-07	0	0	0	0	0	0	0	0	0	0	0
5077	ALL		637120	4269940	6.15E-08	1YrCancer	6.15E-08	0	0	0	0	0	0	0	0	0	0	0
5078	ALL		637160	4269940	6.86E-08	1YrCancer	6.86E-08	0	0	0	0	0	0	0	0	0	0	0
5079	ALL		637200	4269940	7.72E-08	1YrCancer	7.72E-08	0	0	0	0	0	0	0	0	0	0	0
5080	ALL		637240	4269940	8.83E-08	1YrCancer	8.83E-08	0	0	0	0	0	0	0	0	0	0	0
5081	ALL		637280	4269940	1.03E-07	1YrCancer	1.03E-07	0	0	0	0	0	0	0	0	0	0	0
5082	ALL		637520	4269940	3.24E-07	1YrCancer	3.24E-07	0	0	0	0	0	0	0	0	0	0	0
5083	ALL		637640	4269940	2.15E-07	1YrCancer	2.15E-07	0	0	0	0	0	0	0	0	0	0	0
5084	ALL		637680	4269940	1.97E-07	1YrCancer	1.97E-07	0	0	0	0	0	0	0	0	0	0	0
5085	ALL		637720	4269940	1.84E-07	1YrCancer	1.84E-07	0	0	0	0	0	0	0	0	0	0	0
5086	ALL		637760	4269940	1.75E-07	1YrCancer	1.75E-07	0	0	0	0	0	0	0	0	0	0	0
5087	ALL		637800	4269940	1.69E-07	1YrCancer	1.69E-07	0	0	0	0	0	0	0	0	0	0	0
5088	ALL		637840	4269940	1.64E-07	1YrCancer	1.64E-07	0	0	0	0	0	0	0	0	0	0	0
5089	ALL		637920	4269940	1.60E-07	1YrCancer	1.60E-07	0	0	0	0	0	0	0	0	0	0	0
5090	ALL		637960	4269940	1.60E-07	1YrCancer	1.60E-07	0	0	0	0	0	0	0	0	0	0	0
5091	ALL		638000	4269940	1.62E-07	1YrCancer	1.62E-07	0	0	0	0	0	0	0	0	0	0	0
5092	ALL		638040	4269940	1.65E-07	1YrCancer	1.65E-07	0	0	0	0	0	0	0	0	0	0	0
5093	ALL		637120	4269980	6.39E-08	1YrCancer	6.39E-08	0	0	0	0	0	0	0	0	0	0	0
5094	ALL		637160	4269980	7.14E-08	1YrCancer	7.14E-08	0	0	0	0	0	0	0	0	0	0	0
5095	ALL		637200	4269980	8.07E-08	1YrCancer	8.07E-08	0	0	0	0	0	0	0	0	0	0	0
5096	ALL		637240	4269980	9.26E-08	1YrCancer	9.26E-08	0	0	0	0	0	0	0	0	0	0	0
5097	ALL		637280	4269980	1.09E-07	1YrCancer	1.09E-07	0	0	0	0	0	0	0	0	0	0	0
5098	ALL		637520	4269980	3.30E-07	1YrCancer	3.30E-07	0	0	0	0	0	0	0	0	0	0	0
5099	ALL		637560	4269980	2.85E-07	1YrCancer	2.85E-07	0	0	0	0	0	0	0	0	0	0	0
5100	ALL		637600	4269980	2.46E-07	1YrCancer	2.46E-07	0	0	0	0	0	0	0	0	0	0	0
5101	ALL		637640	4269980	2.21E-07	1YrCancer	2.21E-07	0	0	0	0	0	0	0	0	0	0	0
5102	ALL		637680	4269980	2.04E-07	1YrCancer	2.04E-07	0	0	0	0	0	0	0	0	0	0	0
5103	ALL		637720	4269980	1.91E-07	1YrCancer	1.91E-07	0	0	0	0	0	0	0	0	0	0	0
5104	ALL		637760	4269980	1.81E-07	1YrCancer	1.81E-07	0	0	0	0	0	0	0	0	0	0	0

**Exported Risk Results - Sites 2-2 and 2-3

REC	GRP	NETID	X	Y	RISK_SUM	SCENARIO	INHAL_RIS	SOIL_RISK	DERMAL_R	MMILK_RI	WATER_RI	FISH_RISK	CROP_RISK	BEEF_RISK	DAIRY_RIS	PIG_RISK	CHICKEN_R	EGG_RISK
5105	ALL		637800	4269980	1.73E-07	1YrCancer	1.73E-07	0	0	0	0	0	0	0	0	0	0	0
5106	ALL		637840	4269980	1.68E-07	1YrCancer	1.68E-07	0	0	0	0	0	0	0	0	0	0	0
5107	ALL		637880	4269980	1.65E-07	1YrCancer	1.65E-07	0	0	0	0	0	0	0	0	0	0	0
5108	ALL		637920	4269980	1.63E-07	1YrCancer	1.63E-07	0	0	0	0	0	0	0	0	0	0	0
5109	ALL		637960	4269980	1.62E-07	1YrCancer	1.62E-07	0	0	0	0	0	0	0	0	0	0	0
5110	ALL		638000	4269980	1.63E-07	1YrCancer	1.63E-07	0	0	0	0	0	0	0	0	0	0	0
5111	ALL		638040	4269980	1.66E-07	1YrCancer	1.66E-07	0	0	0	0	0	0	0	0	0	0	0
5112	ALL		638080	4269980	1.70E-07	1YrCancer	1.70E-07	0	0	0	0	0	0	0	0	0	0	0
5113	ALL		638120	4269980	1.75E-07	1YrCancer	1.75E-07	0	0	0	0	0	0	0	0	0	0	0
5114	ALL		638160	4269980	1.82E-07	1YrCancer	1.82E-07	0	0	0	0	0	0	0	0	0	0	0
5115	ALL		638200	4269980	1.90E-07	1YrCancer	1.90E-07	0	0	0	0	0	0	0	0	0	0	0
5116	ALL		638240	4269980	2.00E-07	1YrCancer	2.00E-07	0	0	0	0	0	0	0	0	0	0	0
5117	ALL		638280	4269980	2.12E-07	1YrCancer	2.12E-07	0	0	0	0	0	0	0	0	0	0	0
5118	ALL		638320	4269980	2.26E-07	1YrCancer	2.26E-07	0	0	0	0	0	0	0	0	0	0	0
5119	ALL		637120	4270020	6.64E-08	1YrCancer	6.64E-08	0	0	0	0	0	0	0	0	0	0	0
5120	ALL		637160	4270020	7.43E-08	1YrCancer	7.43E-08	0	0	0	0	0	0	0	0	0	0	0
5121	ALL		637200	4270020	8.41E-08	1YrCancer	8.41E-08	0	0	0	0	0	0	0	0	0	0	0
5122	ALL		637240	4270020	9.69E-08	1YrCancer	9.69E-08	0	0	0	0	0	0	0	0	0	0	0
5123	ALL		637280	4270020	1.14E-07	1YrCancer	1.14E-07	0	0	0	0	0	0	0	0	0	0	0
5124	ALL		637520	4270020	3.44E-07	1YrCancer	3.44E-07	0	0	0	0	0	0	0	0	0	0	0
5125	ALL		637560	4270020	2.99E-07	1YrCancer	2.99E-07	0	0	0	0	0	0	0	0	0	0	0
5126	ALL		637600	4270020	2.60E-07	1YrCancer	2.60E-07	0	0	0	0	0	0	0	0	0	0	0
5127	ALL		637640	4270020	2.35E-07	1YrCancer	2.35E-07	0	0	0	0	0	0	0	0	0	0	0
5128	ALL		637680	4270020	2.16E-07	1YrCancer	2.16E-07	0	0	0	0	0	0	0	0	0	0	0
5129	ALL		637720	4270020	2.01E-07	1YrCancer	2.01E-07	0	0	0	0	0	0	0	0	0	0	0
5130	ALL		637760	4270020	1.89E-07	1YrCancer	1.89E-07	0	0	0	0	0	0	0	0	0	0	0
5131	ALL		637800	4270020	1.80E-07	1YrCancer	1.80E-07	0	0	0	0	0	0	0	0	0	0	0
5132	ALL		637840	4270020	1.73E-07	1YrCancer	1.73E-07	0	0	0	0	0	0	0	0	0	0	0
5133	ALL		637880	4270020	1.69E-07	1YrCancer	1.69E-07	0	0	0	0	0	0	0	0	0	0	0
5134	ALL		637920	4270020	1.66E-07	1YrCancer	1.66E-07	0	0	0	0	0	0	0	0	0	0	0
5135	ALL		637960	4270020	1.65E-07	1YrCancer	1.65E-07	0	0	0	0	0	0	0	0	0	0	0
5136	ALL		638000	4270020	1.65E-07	1YrCancer	1.65E-07	0	0	0	0	0	0	0	0	0	0	0
5137	ALL		638040	4270020	1.67E-07	1YrCancer	1.67E-07	0	0	0	0	0	0	0	0	0	0	0
5138	ALL		638080	4270020	1.70E-07	1YrCancer	1.70E-07	0	0	0	0	0	0	0	0	0	0	0
5139	ALL		638120	4270020	1.74E-07	1YrCancer	1.74E-07	0	0	0	0	0	0	0	0	0	0	0
5140	ALL		638160	4270020	1.80E-07	1YrCancer	1.80E-07	0	0	0	0	0	0	0	0	0	0	0
5141	ALL		638200	4270020	1.88E-07	1YrCancer	1.88E-07	0	0	0	0	0	0	0	0	0	0	0
5142	ALL		638240	4270020	1.97E-07	1YrCancer	1.97E-07	0	0	0	0	0	0	0	0	0	0	0
5143	ALL		638280	4270020	2.08E-07	1YrCancer	2.08E-07	0	0	0	0	0	0	0	0	0	0	0
5144	ALL		638320	4270020	2.20E-07	1YrCancer	2.20E-07	0	0	0	0	0	0	0	0	0	0	0
5145	ALL		637120	4270060	6.89E-08	1YrCancer	6.89E-08	0	0	0	0	0	0	0	0	0	0	0
5146	ALL		637160	4270060	7.72E-08	1YrCancer	7.72E-08	0	0	0	0	0	0	0	0	0	0	0
5147	ALL		637200	4270060	8.76E-08	1YrCancer	8.76E-08	0	0	0	0	0	0	0	0	0	0	0
5148	ALL		637520	4270060	3.60E-07	1YrCancer	3.60E-07	0	0	0	0	0	0	0	0	0	0	0
5149	ALL		637560	4270060	3.35E-07	1YrCancer	3.35E-07	0	0	0	0	0	0	0	0	0	0	0
5150	ALL		637600	4270060	2.90E-07	1YrCancer	2.90E-07	0	0	0	0	0	0	0	0	0	0	0

**Exported Risk Results - Sites 2-2 and 2-3

REC	GRP	NETID	X	Y	RISK_SUM	SCENARIO	INHAL_RIS	SOIL_RISK	DERMAL_R	MMILK_RI	WATER_RI	FISH_RISK	CROP_RISK	BEEF_RISK	DAIRY_RIS	PIG_RISK	CHICKEN_R	EGG_RISK
5151	ALL		637640	4270060	2.59E-07	1YrCancer	2.59E-07	0	0	0	0	0	0	0	0	0	0	0
5152	ALL		637680	4270060	2.35E-07	1YrCancer	2.35E-07	0	0	0	0	0	0	0	0	0	0	0
5153	ALL		637720	4270060	2.15E-07	1YrCancer	2.15E-07	0	0	0	0	0	0	0	0	0	0	0
5154	ALL		637760	4270060	2.00E-07	1YrCancer	2.00E-07	0	0	0	0	0	0	0	0	0	0	0
5155	ALL		637800	4270060	1.88E-07	1YrCancer	1.88E-07	0	0	0	0	0	0	0	0	0	0	0
5156	ALL		637840	4270060	1.80E-07	1YrCancer	1.80E-07	0	0	0	0	0	0	0	0	0	0	0
5157	ALL		637880	4270060	1.73E-07	1YrCancer	1.73E-07	0	0	0	0	0	0	0	0	0	0	0
5158	ALL		637920	4270060	1.69E-07	1YrCancer	1.69E-07	0	0	0	0	0	0	0	0	0	0	0
5159	ALL		637960	4270060	1.67E-07	1YrCancer	1.67E-07	0	0	0	0	0	0	0	0	0	0	0
5160	ALL		638000	4270060	1.67E-07	1YrCancer	1.67E-07	0	0	0	0	0	0	0	0	0	0	0
5161	ALL		638040	4270060	1.68E-07	1YrCancer	1.68E-07	0	0	0	0	0	0	0	0	0	0	0
5162	ALL		638080	4270060	1.70E-07	1YrCancer	1.70E-07	0	0	0	0	0	0	0	0	0	0	0
5163	ALL		638120	4270060	1.74E-07	1YrCancer	1.74E-07	0	0	0	0	0	0	0	0	0	0	0
5164	ALL		638160	4270060	1.79E-07	1YrCancer	1.79E-07	0	0	0	0	0	0	0	0	0	0	0
5165	ALL		638200	4270060	1.86E-07	1YrCancer	1.86E-07	0	0	0	0	0	0	0	0	0	0	0
5166	ALL		638240	4270060	1.94E-07	1YrCancer	1.94E-07	0	0	0	0	0	0	0	0	0	0	0
5167	ALL		638280	4270060	2.03E-07	1YrCancer	2.03E-07	0	0	0	0	0	0	0	0	0	0	0
5168	ALL		638320	4270060	2.14E-07	1YrCancer	2.14E-07	0	0	0	0	0	0	0	0	0	0	0
5169	ALL		637120	4270100	7.13E-08	1YrCancer	7.13E-08	0	0	0	0	0	0	0	0	0	0	0
5170	ALL		637160	4270100	8.00E-08	1YrCancer	8.00E-08	0	0	0	0	0	0	0	0	0	0	0
5171	ALL		637200	4270100	9.09E-08	1YrCancer	9.09E-08	0	0	0	0	0	0	0	0	0	0	0
5172	ALL		637240	4270100	1.05E-07	1YrCancer	1.05E-07	0	0	0	0	0	0	0	0	0	0	0
5173	ALL		637280	4270100	1.25E-07	1YrCancer	1.25E-07	0	0	0	0	0	0	0	0	0	0	0
5174	ALL		637360	4270100	1.94E-07	1YrCancer	1.94E-07	0	0	0	0	0	0	0	0	0	0	0
5175	ALL		637560	4270100	4.24E-07	1YrCancer	4.24E-07	0	0	0	0	0	0	0	0	0	0	0
5176	ALL		637600	4270100	3.53E-07	1YrCancer	3.53E-07	0	0	0	0	0	0	0	0	0	0	0
5177	ALL		637640	4270100	3.03E-07	1YrCancer	3.03E-07	0	0	0	0	0	0	0	0	0	0	0
5178	ALL		637680	4270100	2.65E-07	1YrCancer	2.65E-07	0	0	0	0	0	0	0	0	0	0	0
5179	ALL		637720	4270100	2.37E-07	1YrCancer	2.37E-07	0	0	0	0	0	0	0	0	0	0	0
5180	ALL		637760	4270100	2.15E-07	1YrCancer	2.15E-07	0	0	0	0	0	0	0	0	0	0	0
5181	ALL		637800	4270100	1.99E-07	1YrCancer	1.99E-07	0	0	0	0	0	0	0	0	0	0	0
5182	ALL		637840	4270100	1.88E-07	1YrCancer	1.88E-07	0	0	0	0	0	0	0	0	0	0	0
5183	ALL		637880	4270100	1.79E-07	1YrCancer	1.79E-07	0	0	0	0	0	0	0	0	0	0	0
5184	ALL		637920	4270100	1.74E-07	1YrCancer	1.74E-07	0	0	0	0	0	0	0	0	0	0	0
5185	ALL		637960	4270100	1.70E-07	1YrCancer	1.70E-07	0	0	0	0	0	0	0	0	0	0	0
5186	ALL		638000	4270100	1.69E-07	1YrCancer	1.69E-07	0	0	0	0	0	0	0	0	0	0	0
5187	ALL		638040	4270100	1.69E-07	1YrCancer	1.69E-07	0	0	0	0	0	0	0	0	0	0	0
5188	ALL		638080	4270100	1.71E-07	1YrCancer	1.71E-07	0	0	0	0	0	0	0	0	0	0	0
5189	ALL		638120	4270100	1.74E-07	1YrCancer	1.74E-07	0	0	0	0	0	0	0	0	0	0	0
5190	ALL		638160	4270100	1.78E-07	1YrCancer	1.78E-07	0	0	0	0	0	0	0	0	0	0	0
5191	ALL		638200	4270100	1.84E-07	1YrCancer	1.84E-07	0	0	0	0	0	0	0	0	0	0	0
5192	ALL		638240	4270100	1.91E-07	1YrCancer	1.91E-07	0	0	0	0	0	0	0	0	0	0	0
5193	ALL		638280	4270100	1.99E-07	1YrCancer	1.99E-07	0	0	0	0	0	0	0	0	0	0	0
5194	ALL		638320	4270100	2.09E-07	1YrCancer	2.09E-07	0	0	0	0	0	0	0	0	0	0	0
5195	ALL		637120	4270140	7.35E-08	1YrCancer	7.35E-08	0	0	0	0	0	0	0	0	0	0	0
5196	ALL		637160	4270140	8.25E-08	1YrCancer	8.25E-08	0	0	0	0	0	0	0	0	0	0	0

**Exported Risk Results - Sites 2-2 and 2-3

REC	GRP	NETID	X	Y	RISK_SUM	SCENARIO	INHAL_RIS	SOIL_RISK	DERMAL_R	MMILK_RI	WATER_RI	FISH_RISK	CROP_RISK	BEEF_RISK	DAIRY_RIS	PIG_RISK	CHICKEN_R	EGG_RISK
5197	ALL		637200	4270140	9.39E-08	1YrCancer	9.39E-08	0	0	0	0	0	0	0	0	0	0	0
5198	ALL		637240	4270140	1.09E-07	1YrCancer	1.09E-07	0	0	0	0	0	0	0	0	0	0	0
5199	ALL		637280	4270140	1.30E-07	1YrCancer	1.30E-07	0	0	0	0	0	0	0	0	0	0	0
5200	ALL		637480	4270140	6.18E-07	1YrCancer	6.18E-07	0	0	0	0	0	0	0	0	0	0	0
5201	ALL		637520	4270140	6.13E-07	1YrCancer	6.13E-07	0	0	0	0	0	0	0	0	0	0	0
5202	ALL		637560	4270140	7.44E-07	1YrCancer	7.44E-07	0	0	0	0	0	0	0	0	0	0	0
5203	ALL		637600	4270140	5.25E-07	1YrCancer	5.25E-07	0	0	0	0	0	0	0	0	0	0	0
5204	ALL		637640	4270140	3.98E-07	1YrCancer	3.98E-07	0	0	0	0	0	0	0	0	0	0	0
5205	ALL		637680	4270140	3.20E-07	1YrCancer	3.20E-07	0	0	0	0	0	0	0	0	0	0	0
5206	ALL		637720	4270140	2.70E-07	1YrCancer	2.70E-07	0	0	0	0	0	0	0	0	0	0	0
5207	ALL		637760	4270140	2.36E-07	1YrCancer	2.36E-07	0	0	0	0	0	0	0	0	0	0	0
5208	ALL		637800	4270140	2.14E-07	1YrCancer	2.14E-07	0	0	0	0	0	0	0	0	0	0	0
5209	ALL		637840	4270140	1.98E-07	1YrCancer	1.98E-07	0	0	0	0	0	0	0	0	0	0	0
5210	ALL		637880	4270140	1.86E-07	1YrCancer	1.86E-07	0	0	0	0	0	0	0	0	0	0	0
5211	ALL		637920	4270140	1.79E-07	1YrCancer	1.79E-07	0	0	0	0	0	0	0	0	0	0	0
5212	ALL		637960	4270140	1.74E-07	1YrCancer	1.74E-07	0	0	0	0	0	0	0	0	0	0	0
5213	ALL		638000	4270140	1.71E-07	1YrCancer	1.71E-07	0	0	0	0	0	0	0	0	0	0	0
5214	ALL		638040	4270140	1.71E-07	1YrCancer	1.71E-07	0	0	0	0	0	0	0	0	0	0	0
5215	ALL		638080	4270140	1.71E-07	1YrCancer	1.71E-07	0	0	0	0	0	0	0	0	0	0	0
5216	ALL		638120	4270140	1.74E-07	1YrCancer	1.74E-07	0	0	0	0	0	0	0	0	0	0	0
5217	ALL		638160	4270140	1.77E-07	1YrCancer	1.77E-07	0	0	0	0	0	0	0	0	0	0	0
5218	ALL		638200	4270140	1.82E-07	1YrCancer	1.82E-07	0	0	0	0	0	0	0	0	0	0	0
5219	ALL		638240	4270140	1.88E-07	1YrCancer	1.88E-07	0	0	0	0	0	0	0	0	0	0	0
5220	ALL		638280	4270140	1.96E-07	1YrCancer	1.96E-07	0	0	0	0	0	0	0	0	0	0	0
5221	ALL		638320	4270140	2.04E-07	1YrCancer	2.04E-07	0	0	0	0	0	0	0	0	0	0	0
5222	ALL		638360	4270140	2.15E-07	1YrCancer	2.15E-07	0	0	0	0	0	0	0	0	0	0	0
5223	ALL		637120	4270180	7.53E-08	1YrCancer	7.53E-08	0	0	0	0	0	0	0	0	0	0	0
5224	ALL		637160	4270180	8.46E-08	1YrCancer	8.46E-08	0	0	0	0	0	0	0	0	0	0	0
5225	ALL		637200	4270180	9.64E-08	1YrCancer	9.64E-08	0	0	0	0	0	0	0	0	0	0	0
5226	ALL		637240	4270180	1.12E-07	1YrCancer	1.12E-07	0	0	0	0	0	0	0	0	0	0	0
5227	ALL		637520	4270180	1.06E-06	1YrCancer	1.06E-06	0	0	0	0	0	0	0	0	0	0	0
5228	ALL		637560	4270180	1.31E-06	1YrCancer	1.31E-06	0	0	0	0	0	0	0	0	0	0	0
5229	ALL		637600	4270180	6.13E-07	1YrCancer	6.13E-07	0	0	0	0	0	0	0	0	0	0	0
5230	ALL		637640	4270180	7.04E-07	1YrCancer	7.04E-07	0	0	0	0	0	0	0	0	0	0	0
5231	ALL		637680	4270180	4.33E-07	1YrCancer	4.33E-07	0	0	0	0	0	0	0	0	0	0	0
5232	ALL		637720	4270180	3.25E-07	1YrCancer	3.25E-07	0	0	0	0	0	0	0	0	0	0	0
5233	ALL		637760	4270180	2.67E-07	1YrCancer	2.67E-07	0	0	0	0	0	0	0	0	0	0	0
5234	ALL		637800	4270180	2.32E-07	1YrCancer	2.32E-07	0	0	0	0	0	0	0	0	0	0	0
5235	ALL		637840	4270180	2.10E-07	1YrCancer	2.10E-07	0	0	0	0	0	0	0	0	0	0	0
5236	ALL		637880	4270180	1.95E-07	1YrCancer	1.95E-07	0	0	0	0	0	0	0	0	0	0	0
5237	ALL		637920	4270180	1.85E-07	1YrCancer	1.85E-07	0	0	0	0	0	0	0	0	0	0	0
5238	ALL		637960	4270180	1.79E-07	1YrCancer	1.79E-07	0	0	0	0	0	0	0	0	0	0	0
5239	ALL		638000	4270180	1.75E-07	1YrCancer	1.75E-07	0	0	0	0	0	0	0	0	0	0	0
5240	ALL		638040	4270180	1.73E-07	1YrCancer	1.73E-07	0	0	0	0	0	0	0	0	0	0	0
5241	ALL		638080	4270180	1.72E-07	1YrCancer	1.72E-07	0	0	0	0	0	0	0	0	0	0	0
5242	ALL		638120	4270180	1.74E-07	1YrCancer	1.74E-07	0	0	0	0	0	0	0	0	0	0	0

**Exported Risk Results - Sites 2-2 and 2-3

REC	GRP	NETID	X	Y	RISK_SUM	SCENARIO	INHAL_RIS	SOIL_RISK	DERMAL_R	MMILK_RI	WATER_RI	FISH_RISK	CROP_RISK	BEEF_RISK	DAIRY_RIS	PIG_RISK	CHICKEN_R	EGG_RISK
5243	ALL		638160	4270180	1.77E-07	1YrCancer	1.77E-07	0	0	0	0	0	0	0	0	0	0	0
5244	ALL		638200	4270180	1.81E-07	1YrCancer	1.81E-07	0	0	0	0	0	0	0	0	0	0	0
5245	ALL		638240	4270180	1.86E-07	1YrCancer	1.86E-07	0	0	0	0	0	0	0	0	0	0	0
5246	ALL		638280	4270180	1.92E-07	1YrCancer	1.92E-07	0	0	0	0	0	0	0	0	0	0	0
5247	ALL		638320	4270180	2.00E-07	1YrCancer	2.00E-07	0	0	0	0	0	0	0	0	0	0	0
5248	ALL		638360	4270180	2.10E-07	1YrCancer	2.10E-07	0	0	0	0	0	0	0	0	0	0	0
5249	ALL		637120	4270220	7.71E-08	1YrCancer	7.71E-08	0	0	0	0	0	0	0	0	0	0	0
5250	ALL		637160	4270220	8.66E-08	1YrCancer	8.66E-08	0	0	0	0	0	0	0	0	0	0	0
5251	ALL		637200	4270220	9.88E-08	1YrCancer	9.88E-08	0	0	0	0	0	0	0	0	0	0	0
5252	ALL		637240	4270220	1.15E-07	1YrCancer	1.15E-07	0	0	0	0	0	0	0	0	0	0	0
5253	ALL		637480	4270220	5.82E-07	1YrCancer	5.82E-07	0	0	0	0	0	0	0	0	0	0	0
5254	ALL		637520	4270220	6.72E-07	1YrCancer	6.72E-07	0	0	0	0	0	0	0	0	0	0	0
5255	ALL		637560	4270220	7.79E-07	1YrCancer	7.79E-07	0	0	0	0	0	0	0	0	0	0	0
5256	ALL		637600	4270220	9.70E-07	1YrCancer	9.70E-07	0	0	0	0	0	0	0	0	0	0	0
5257	ALL		637640	4270220	1.09E-06	1YrCancer	1.09E-06	0	0	0	0	0	0	0	0	0	0	0
5258	ALL		637680	4270220	7.85E-07	1YrCancer	7.85E-07	0	0	0	0	0	0	0	0	0	0	0
5259	ALL		637720	4270220	4.31E-07	1YrCancer	4.31E-07	0	0	0	0	0	0	0	0	0	0	0
5260	ALL		637760	4270220	3.15E-07	1YrCancer	3.15E-07	0	0	0	0	0	0	0	0	0	0	0
5261	ALL		637800	4270220	2.59E-07	1YrCancer	2.59E-07	0	0	0	0	0	0	0	0	0	0	0
5262	ALL		637840	4270220	2.27E-07	1YrCancer	2.27E-07	0	0	0	0	0	0	0	0	0	0	0
5263	ALL		637880	4270220	2.06E-07	1YrCancer	2.06E-07	0	0	0	0	0	0	0	0	0	0	0
5264	ALL		637920	4270220	1.93E-07	1YrCancer	1.93E-07	0	0	0	0	0	0	0	0	0	0	0
5265	ALL		637960	4270220	1.84E-07	1YrCancer	1.84E-07	0	0	0	0	0	0	0	0	0	0	0
5266	ALL		638000	4270220	1.79E-07	1YrCancer	1.79E-07	0	0	0	0	0	0	0	0	0	0	0
5267	ALL		638040	4270220	1.75E-07	1YrCancer	1.75E-07	0	0	0	0	0	0	0	0	0	0	0
5268	ALL		638080	4270220	1.74E-07	1YrCancer	1.74E-07	0	0	0	0	0	0	0	0	0	0	0
5269	ALL		638120	4270220	1.74E-07	1YrCancer	1.74E-07	0	0	0	0	0	0	0	0	0	0	0
5270	ALL		638160	4270220	1.76E-07	1YrCancer	1.76E-07	0	0	0	0	0	0	0	0	0	0	0
5271	ALL		638200	4270220	1.80E-07	1YrCancer	1.80E-07	0	0	0	0	0	0	0	0	0	0	0
5272	ALL		638240	4270220	1.84E-07	1YrCancer	1.84E-07	0	0	0	0	0	0	0	0	0	0	0
5273	ALL		638280	4270220	1.90E-07	1YrCancer	1.90E-07	0	0	0	0	0	0	0	0	0	0	0
5274	ALL		638320	4270220	1.97E-07	1YrCancer	1.97E-07	0	0	0	0	0	0	0	0	0	0	0
5275	ALL		638360	4270220	2.06E-07	1YrCancer	2.06E-07	0	0	0	0	0	0	0	0	0	0	0
5276	ALL		637120	4270260	7.89E-08	1YrCancer	7.89E-08	0	0	0	0	0	0	0	0	0	0	0
5277	ALL		637160	4270260	8.88E-08	1YrCancer	8.88E-08	0	0	0	0	0	0	0	0	0	0	0
5278	ALL		637200	4270260	1.01E-07	1YrCancer	1.01E-07	0	0	0	0	0	0	0	0	0	0	0
5279	ALL		637240	4270260	1.18E-07	1YrCancer	1.18E-07	0	0	0	0	0	0	0	0	0	0	0
5280	ALL		637520	4270260	5.17E-07	1YrCancer	5.17E-07	0	0	0	0	0	0	0	0	0	0	0
5281	ALL		637560	4270260	5.83E-07	1YrCancer	5.83E-07	0	0	0	0	0	0	0	0	0	0	0
5282	ALL		637600	4270260	6.74E-07	1YrCancer	6.74E-07	0	0	0	0	0	0	0	0	0	0	0
5283	ALL		637640	4270260	9.22E-07	1YrCancer	9.22E-07	0	0	0	0	0	0	0	0	0	0	0
5284	ALL		637680	4270260	8.74E-07	1YrCancer	8.74E-07	0	0	0	0	0	0	0	0	0	0	0
5285	ALL		637720	4270260	6.89E-07	1YrCancer	6.89E-07	0	0	0	0	0	0	0	0	0	0	0
5286	ALL		637760	4270260	3.97E-07	1YrCancer	3.97E-07	0	0	0	0	0	0	0	0	0	0	0
5287	ALL		637800	4270260	2.98E-07	1YrCancer	2.98E-07	0	0	0	0	0	0	0	0	0	0	0
5288	ALL		637840	4270260	2.50E-07	1YrCancer	2.50E-07	0	0	0	0	0	0	0	0	0	0	0

**Exported Risk Results - Sites 2-2 and 2-3

REC	GRP	NETID	X	Y	RISK_SUM	SCENARIO	INHAL_RIS	SOIL_RISK	DERMAL_R	MMILK_RI	WATER_RI	FISH_RISK	CROP_RISK	BEEF_RISK	DAIRY_RIS	PIG_RISK	CHICKEN_R	EGG_RISK
5289	ALL		637880	4270260	2.21E-07	1YrCancer	2.21E-07	0	0	0	0	0	0	0	0	0	0	0
5290	ALL		637920	4270260	2.03E-07	1YrCancer	2.03E-07	0	0	0	0	0	0	0	0	0	0	0
5291	ALL		637960	4270260	1.91E-07	1YrCancer	1.91E-07	0	0	0	0	0	0	0	0	0	0	0
5292	ALL		638000	4270260	1.84E-07	1YrCancer	1.84E-07	0	0	0	0	0	0	0	0	0	0	0
5293	ALL		638040	4270260	1.79E-07	1YrCancer	1.79E-07	0	0	0	0	0	0	0	0	0	0	0
5294	ALL		638080	4270260	1.76E-07	1YrCancer	1.76E-07	0	0	0	0	0	0	0	0	0	0	0
5295	ALL		638120	4270260	1.76E-07	1YrCancer	1.76E-07	0	0	0	0	0	0	0	0	0	0	0
5296	ALL		638160	4270260	1.77E-07	1YrCancer	1.77E-07	0	0	0	0	0	0	0	0	0	0	0
5297	ALL		638200	4270260	1.79E-07	1YrCancer	1.79E-07	0	0	0	0	0	0	0	0	0	0	0
5298	ALL		638240	4270260	1.83E-07	1YrCancer	1.83E-07	0	0	0	0	0	0	0	0	0	0	0
5299	ALL		638280	4270260	1.88E-07	1YrCancer	1.88E-07	0	0	0	0	0	0	0	0	0	0	0
5300	ALL		638320	4270260	1.94E-07	1YrCancer	1.94E-07	0	0	0	0	0	0	0	0	0	0	0
5301	ALL		638360	4270260	2.03E-07	1YrCancer	2.03E-07	0	0	0	0	0	0	0	0	0	0	0
5302	ALL		637120	4270300	8.08E-08	1YrCancer	8.08E-08	0	0	0	0	0	0	0	0	0	0	0
5303	ALL		637160	4270300	9.08E-08	1YrCancer	9.08E-08	0	0	0	0	0	0	0	0	0	0	0
5304	ALL		637200	4270300	1.04E-07	1YrCancer	1.04E-07	0	0	0	0	0	0	0	0	0	0	0
5305	ALL		637240	4270300	1.20E-07	1YrCancer	1.20E-07	0	0	0	0	0	0	0	0	0	0	0
5306	ALL		637440	4270300	3.45E-07	1YrCancer	3.45E-07	0	0	0	0	0	0	0	0	0	0	0
5307	ALL		637480	4270300	4.14E-07	1YrCancer	4.14E-07	0	0	0	0	0	0	0	0	0	0	0
5308	ALL		637520	4270300	4.69E-07	1YrCancer	4.69E-07	0	0	0	0	0	0	0	0	0	0	0
5309	ALL		637560	4270300	4.82E-07	1YrCancer	4.82E-07	0	0	0	0	0	0	0	0	0	0	0
5310	ALL		637600	4270300	5.38E-07	1YrCancer	5.38E-07	0	0	0	0	0	0	0	0	0	0	0
5311	ALL		637640	4270300	6.67E-07	1YrCancer	6.67E-07	0	0	0	0	0	0	0	0	0	0	0
5312	ALL		637680	4270300	1.03E-06	1YrCancer	1.03E-06	0	0	0	0	0	0	0	0	0	0	0
5313	ALL		637720	4270300	7.87E-07	1YrCancer	7.87E-07	0	0	0	0	0	0	0	0	0	0	0
5314	ALL		637760	4270300	5.52E-07	1YrCancer	5.52E-07	0	0	0	0	0	0	0	0	0	0	0
5315	ALL		637800	4270300	3.59E-07	1YrCancer	3.59E-07	0	0	0	0	0	0	0	0	0	0	0
5316	ALL		637840	4270300	2.82E-07	1YrCancer	2.82E-07	0	0	0	0	0	0	0	0	0	0	0
5317	ALL		637880	4270300	2.41E-07	1YrCancer	2.41E-07	0	0	0	0	0	0	0	0	0	0	0
5318	ALL		637920	4270300	2.16E-07	1YrCancer	2.16E-07	0	0	0	0	0	0	0	0	0	0	0
5319	ALL		637960	4270300	2.00E-07	1YrCancer	2.00E-07	0	0	0	0	0	0	0	0	0	0	0
5320	ALL		638000	4270300	1.90E-07	1YrCancer	1.90E-07	0	0	0	0	0	0	0	0	0	0	0
5321	ALL		638040	4270300	1.83E-07	1YrCancer	1.83E-07	0	0	0	0	0	0	0	0	0	0	0
5322	ALL		638080	4270300	1.80E-07	1YrCancer	1.80E-07	0	0	0	0	0	0	0	0	0	0	0
5323	ALL		638120	4270300	1.78E-07	1YrCancer	1.78E-07	0	0	0	0	0	0	0	0	0	0	0
5324	ALL		638160	4270300	1.78E-07	1YrCancer	1.78E-07	0	0	0	0	0	0	0	0	0	0	0
5325	ALL		638200	4270300	1.79E-07	1YrCancer	1.79E-07	0	0	0	0	0	0	0	0	0	0	0
5326	ALL		638240	4270300	1.83E-07	1YrCancer	1.83E-07	0	0	0	0	0	0	0	0	0	0	0
5327	ALL		638280	4270300	1.87E-07	1YrCancer	1.87E-07	0	0	0	0	0	0	0	0	0	0	0
5328	ALL		638320	4270300	1.93E-07	1YrCancer	1.93E-07	0	0	0	0	0	0	0	0	0	0	0
5329	ALL		638360	4270300	2.03E-07	1YrCancer	2.03E-07	0	0	0	0	0	0	0	0	0	0	0
5330	ALL		637120	4270340	8.25E-08	1YrCancer	8.25E-08	0	0	0	0	0	0	0	0	0	0	0
5331	ALL		637160	4270340	9.27E-08	1YrCancer	9.27E-08	0	0	0	0	0	0	0	0	0	0	0
5332	ALL		637200	4270340	1.06E-07	1YrCancer	1.06E-07	0	0	0	0	0	0	0	0	0	0	0
5333	ALL		637240	4270340	1.22E-07	1YrCancer	1.22E-07	0	0	0	0	0	0	0	0	0	0	0
5334	ALL		637480	4270340	3.68E-07	1YrCancer	3.68E-07	0	0	0	0	0	0	0	0	0	0	0

**Exported Risk Results - Sites 2-2 and 2-3

REC	GRP	NETID	X	Y	RISK_SUM	SCENARIO	INHAL_RIS	SOIL_RISK	DERMAL_R	MMILK_RI	WATER_RI	FISH_RISK	CROP_RISK	BEEF_RISK	DAIRY_RIS	PIG_RISK	CHICKEN_R	EGG_RISK
5335	ALL		637520	4270340	4.07E-07	1YrCancer	4.07E-07	0	0	0	0	0	0	0	0	0	0	0
5336	ALL		637560	4270340	4.19E-07	1YrCancer	4.19E-07	0	0	0	0	0	0	0	0	0	0	0
5337	ALL		637600	4270340	4.59E-07	1YrCancer	4.59E-07	0	0	0	0	0	0	0	0	0	0	0
5338	ALL		637640	4270340	5.43E-07	1YrCancer	5.43E-07	0	0	0	0	0	0	0	0	0	0	0
5339	ALL		637680	4270340	7.35E-07	1YrCancer	7.35E-07	0	0	0	0	0	0	0	0	0	0	0
5340	ALL		637720	4270340	1.37E-06	1YrCancer	1.37E-06	0	0	0	0	0	0	0	0	0	0	0
5341	ALL		637760	4270340	7.97E-07	1YrCancer	7.97E-07	0	0	0	0	0	0	0	0	0	0	0
5342	ALL		637800	4270340	4.64E-07	1YrCancer	4.64E-07	0	0	0	0	0	0	0	0	0	0	0
5343	ALL		637840	4270340	3.29E-07	1YrCancer	3.29E-07	0	0	0	0	0	0	0	0	0	0	0
5344	ALL		637880	4270340	2.68E-07	1YrCancer	2.68E-07	0	0	0	0	0	0	0	0	0	0	0
5345	ALL		637920	4270340	2.33E-07	1YrCancer	2.33E-07	0	0	0	0	0	0	0	0	0	0	0
5346	ALL		637960	4270340	2.11E-07	1YrCancer	2.11E-07	0	0	0	0	0	0	0	0	0	0	0
5347	ALL		638000	4270340	1.97E-07	1YrCancer	1.97E-07	0	0	0	0	0	0	0	0	0	0	0
5348	ALL		638040	4270340	1.89E-07	1YrCancer	1.89E-07	0	0	0	0	0	0	0	0	0	0	0
5349	ALL		638080	4270340	1.84E-07	1YrCancer	1.84E-07	0	0	0	0	0	0	0	0	0	0	0
5350	ALL		638120	4270340	1.81E-07	1YrCancer	1.81E-07	0	0	0	0	0	0	0	0	0	0	0
5351	ALL		638160	4270340	1.81E-07	1YrCancer	1.81E-07	0	0	0	0	0	0	0	0	0	0	0
5352	ALL		638200	4270340	1.82E-07	1YrCancer	1.82E-07	0	0	0	0	0	0	0	0	0	0	0
5353	ALL		638240	4270340	1.85E-07	1YrCancer	1.85E-07	0	0	0	0	0	0	0	0	0	0	0
5354	ALL		638280	4270340	1.89E-07	1YrCancer	1.89E-07	0	0	0	0	0	0	0	0	0	0	0
5355	ALL		638320	4270340	1.95E-07	1YrCancer	1.95E-07	0	0	0	0	0	0	0	0	0	0	0
5356	ALL		638360	4270340	2.06E-07	1YrCancer	2.06E-07	0	0	0	0	0	0	0	0	0	0	0
5357	ALL		637120	4270380	8.40E-08	1YrCancer	8.40E-08	0	0	0	0	0	0	0	0	0	0	0
5358	ALL		637160	4270380	9.42E-08	1YrCancer	9.42E-08	0	0	0	0	0	0	0	0	0	0	0
5359	ALL		637200	4270380	1.07E-07	1YrCancer	1.07E-07	0	0	0	0	0	0	0	0	0	0	0
5360	ALL		637240	4270380	1.23E-07	1YrCancer	1.23E-07	0	0	0	0	0	0	0	0	0	0	0
5361	ALL		637360	4270380	2.04E-07	1YrCancer	2.04E-07	0	0	0	0	0	0	0	0	0	0	0
5362	ALL		637480	4270380	3.44E-07	1YrCancer	3.44E-07	0	0	0	0	0	0	0	0	0	0	0
5363	ALL		637520	4270380	3.71E-07	1YrCancer	3.71E-07	0	0	0	0	0	0	0	0	0	0	0
5364	ALL		637560	4270380	3.76E-07	1YrCancer	3.76E-07	0	0	0	0	0	0	0	0	0	0	0
5365	ALL		637600	4270380	4.07E-07	1YrCancer	4.07E-07	0	0	0	0	0	0	0	0	0	0	0
5366	ALL		637640	4270380	4.68E-07	1YrCancer	4.68E-07	0	0	0	0	0	0	0	0	0	0	0
5367	ALL		637680	4270380	5.89E-07	1YrCancer	5.89E-07	0	0	0	0	0	0	0	0	0	0	0
5368	ALL		637720	4270380	8.86E-07	1YrCancer	8.86E-07	0	0	0	0	0	0	0	0	0	0	0
5369	ALL		637760	4270380	1.13E-06	1YrCancer	1.13E-06	0	0	0	0	0	0	0	0	0	0	0
5370	ALL		637800	4270380	6.92E-07	1YrCancer	6.92E-07	0	0	0	0	0	0	0	0	0	0	0
5371	ALL		637840	4270380	4.05E-07	1YrCancer	4.05E-07	0	0	0	0	0	0	0	0	0	0	0
5372	ALL		637880	4270380	3.05E-07	1YrCancer	3.05E-07	0	0	0	0	0	0	0	0	0	0	0
5373	ALL		637920	4270380	2.55E-07	1YrCancer	2.55E-07	0	0	0	0	0	0	0	0	0	0	0
5374	ALL		637960	4270380	2.26E-07	1YrCancer	2.26E-07	0	0	0	0	0	0	0	0	0	0	0
5375	ALL		638000	4270380	2.07E-07	1YrCancer	2.07E-07	0	0	0	0	0	0	0	0	0	0	0
5376	ALL		638040	4270380	1.96E-07	1YrCancer	1.96E-07	0	0	0	0	0	0	0	0	0	0	0
5377	ALL		638080	4270380	1.89E-07	1YrCancer	1.89E-07	0	0	0	0	0	0	0	0	0	0	0
5378	ALL		638120	4270380	1.85E-07	1YrCancer	1.85E-07	0	0	0	0	0	0	0	0	0	0	0
5379	ALL		638160	4270380	1.85E-07	1YrCancer	1.85E-07	0	0	0	0	0	0	0	0	0	0	0
5380	ALL		638200	4270380	1.86E-07	1YrCancer	1.86E-07	0	0	0	0	0	0	0	0	0	0	0

**Exported Risk Results - Sites 2-2 and 2-3

REC	GRP	NETID	X	Y	RISK_SUM	SCENARIO	INHAL_RIS	SOIL_RISK	DERMAL_R	MMILK_RI	WATER_RI	FISH_RISK	CROP_RISK	BEEF_RISK	DAIRY_RIS	PIG_RISK	CHICKEN_R	EGG_RISK
5381	ALL		638240	4270380	1.89E-07	1YrCancer	1.89E-07	0	0	0	0	0	0	0	0	0	0	0
5382	ALL		638280	4270380	1.95E-07	1YrCancer	1.95E-07	0	0	0	0	0	0	0	0	0	0	0
5383	ALL		638320	4270380	2.04E-07	1YrCancer	2.04E-07	0	0	0	0	0	0	0	0	0	0	0
5384	ALL		638360	4270380	2.22E-07	1YrCancer	2.22E-07	0	0	0	0	0	0	0	0	0	0	0
5385	ALL		637120	4270420	8.52E-08	1YrCancer	8.52E-08	0	0	0	0	0	0	0	0	0	0	0
5386	ALL		637160	4270420	9.54E-08	1YrCancer	9.54E-08	0	0	0	0	0	0	0	0	0	0	0
5387	ALL		637200	4270420	1.08E-07	1YrCancer	1.08E-07	0	0	0	0	0	0	0	0	0	0	0
5388	ALL		637240	4270420	1.24E-07	1YrCancer	1.24E-07	0	0	0	0	0	0	0	0	0	0	0
5389	ALL		637280	4270420	1.44E-07	1YrCancer	1.44E-07	0	0	0	0	0	0	0	0	0	0	0
5390	ALL		637520	4270420	3.38E-07	1YrCancer	3.38E-07	0	0	0	0	0	0	0	0	0	0	0
5391	ALL		637560	4270420	3.49E-07	1YrCancer	3.49E-07	0	0	0	0	0	0	0	0	0	0	0
5392	ALL		637600	4270420	3.71E-07	1YrCancer	3.71E-07	0	0	0	0	0	0	0	0	0	0	0
5393	ALL		637640	4270420	4.17E-07	1YrCancer	4.17E-07	0	0	0	0	0	0	0	0	0	0	0
5394	ALL		637680	4270420	5.00E-07	1YrCancer	5.00E-07	0	0	0	0	0	0	0	0	0	0	0
5395	ALL		637720	4270420	6.70E-07	1YrCancer	6.70E-07	0	0	0	0	0	0	0	0	0	0	0
5396	ALL		637760	4270420	1.12E-06	1YrCancer	1.12E-06	0	0	0	0	0	0	0	0	0	0	0
5397	ALL		637800	4270420	8.34E-07	1YrCancer	8.34E-07	0	0	0	0	0	0	0	0	0	0	0
5398	ALL		637840	4270420	5.50E-07	1YrCancer	5.50E-07	0	0	0	0	0	0	0	0	0	0	0
5399	ALL		637880	4270420	3.63E-07	1YrCancer	3.63E-07	0	0	0	0	0	0	0	0	0	0	0
5400	ALL		637920	4270420	2.86E-07	1YrCancer	2.86E-07	0	0	0	0	0	0	0	0	0	0	0
5401	ALL		637960	4270420	2.45E-07	1YrCancer	2.45E-07	0	0	0	0	0	0	0	0	0	0	0
5402	ALL		638000	4270420	2.20E-07	1YrCancer	2.20E-07	0	0	0	0	0	0	0	0	0	0	0
5403	ALL		638040	4270420	2.05E-07	1YrCancer	2.05E-07	0	0	0	0	0	0	0	0	0	0	0
5404	ALL		638080	4270420	1.96E-07	1YrCancer	1.96E-07	0	0	0	0	0	0	0	0	0	0	0
5405	ALL		638120	4270420	1.91E-07	1YrCancer	1.91E-07	0	0	0	0	0	0	0	0	0	0	0
5406	ALL		638160	4270420	1.91E-07	1YrCancer	1.91E-07	0	0	0	0	0	0	0	0	0	0	0
5407	ALL		638200	4270420	1.94E-07	1YrCancer	1.94E-07	0	0	0	0	0	0	0	0	0	0	0
5408	ALL		638240	4270420	2.00E-07	1YrCancer	2.00E-07	0	0	0	0	0	0	0	0	0	0	0
5409	ALL		638280	4270420	2.13E-07	1YrCancer	2.13E-07	0	0	0	0	0	0	0	0	0	0	0
5410	ALL		638320	4270420	2.43E-07	1YrCancer	2.43E-07	0	0	0	0	0	0	0	0	0	0	0
5411	ALL		638360	4270420	2.42E-07	1YrCancer	2.42E-07	0	0	0	0	0	0	0	0	0	0	0
5412	ALL		637120	4270460	8.63E-08	1YrCancer	8.63E-08	0	0	0	0	0	0	0	0	0	0	0
5413	ALL		637160	4270460	9.63E-08	1YrCancer	9.63E-08	0	0	0	0	0	0	0	0	0	0	0
5414	ALL		637200	4270460	1.08E-07	1YrCancer	1.08E-07	0	0	0	0	0	0	0	0	0	0	0
5415	ALL		637240	4270460	1.24E-07	1YrCancer	1.24E-07	0	0	0	0	0	0	0	0	0	0	0
5416	ALL		637280	4270460	1.43E-07	1YrCancer	1.43E-07	0	0	0	0	0	0	0	0	0	0	0
5417	ALL		637520	4270460	3.25E-07	1YrCancer	3.25E-07	0	0	0	0	0	0	0	0	0	0	0
5418	ALL		637560	4270460	3.31E-07	1YrCancer	3.31E-07	0	0	0	0	0	0	0	0	0	0	0
5419	ALL		637600	4270460	3.46E-07	1YrCancer	3.46E-07	0	0	0	0	0	0	0	0	0	0	0
5420	ALL		637640	4270460	3.80E-07	1YrCancer	3.80E-07	0	0	0	0	0	0	0	0	0	0	0
5421	ALL		637680	4270460	4.41E-07	1YrCancer	4.41E-07	0	0	0	0	0	0	0	0	0	0	0
5422	ALL		637720	4270460	5.50E-07	1YrCancer	5.50E-07	0	0	0	0	0	0	0	0	0	0	0
5423	ALL		637760	4270460	7.81E-07	1YrCancer	7.81E-07	0	0	0	0	0	0	0	0	0	0	0
5424	ALL		637800	4270460	1.14E-06	1YrCancer	1.14E-06	0	0	0	0	0	0	0	0	0	0	0
5425	ALL		637840	4270460	9.29E-07	1YrCancer	9.29E-07	0	0	0	0	0	0	0	0	0	0	0
5426	ALL		637880	4270460	4.59E-07	1YrCancer	4.59E-07	0	0	0	0	0	0	0	0	0	0	0

**Exported Risk Results - Sites 2-2 and 2-3

REC	GRP	NETID	X	Y	RISK_SUM	SCENARIO	INHAL_RIS	SOIL_RISK	DERMAL_R	MMILK_RI	WATER_RI	FISH_RISK	CROP_RISK	BEEF_RISK	DAIRY_RIS	PIG_RISK	CHICKEN_R	EGG_RISK
5427	ALL		637920	4270460	3.31E-07	1YrCancer	3.31E-07	0	0	0	0	0	0	0	0	0	0	0
5428	ALL		637960	4270460	2.71E-07	1YrCancer	2.71E-07	0	0	0	0	0	0	0	0	0	0	0
5429	ALL		638000	4270460	2.37E-07	1YrCancer	2.37E-07	0	0	0	0	0	0	0	0	0	0	0
5430	ALL		638040	4270460	2.17E-07	1YrCancer	2.17E-07	0	0	0	0	0	0	0	0	0	0	0
5431	ALL		638080	4270460	2.06E-07	1YrCancer	2.06E-07	0	0	0	0	0	0	0	0	0	0	0
5432	ALL		638120	4270460	2.02E-07	1YrCancer	2.02E-07	0	0	0	0	0	0	0	0	0	0	0
5433	ALL		638160	4270460	2.06E-07	1YrCancer	2.06E-07	0	0	0	0	0	0	0	0	0	0	0
5434	ALL		638200	4270460	2.16E-07	1YrCancer	2.16E-07	0	0	0	0	0	0	0	0	0	0	0
5435	ALL		638240	4270460	2.45E-07	1YrCancer	2.45E-07	0	0	0	0	0	0	0	0	0	0	0
5436	ALL		638280	4270460	2.40E-07	1YrCancer	2.40E-07	0	0	0	0	0	0	0	0	0	0	0
5437	ALL		638320	4270460	2.93E-07	1YrCancer	2.93E-07	0	0	0	0	0	0	0	0	0	0	0
5438	ALL		638360	4270460	2.98E-07	1YrCancer	2.98E-07	0	0	0	0	0	0	0	0	0	0	0
5439	ALL		637120	4270500	8.70E-08	1YrCancer	8.70E-08	0	0	0	0	0	0	0	0	0	0	0
5440	ALL		637160	4270500	9.69E-08	1YrCancer	9.69E-08	0	0	0	0	0	0	0	0	0	0	0
5441	ALL		637200	4270500	1.09E-07	1YrCancer	1.09E-07	0	0	0	0	0	0	0	0	0	0	0
5442	ALL		637240	4270500	1.23E-07	1YrCancer	1.23E-07	0	0	0	0	0	0	0	0	0	0	0
5443	ALL		637280	4270500	1.41E-07	1YrCancer	1.41E-07	0	0	0	0	0	0	0	0	0	0	0
5444	ALL		637440	4270500	2.47E-07	1YrCancer	2.47E-07	0	0	0	0	0	0	0	0	0	0	0
5445	ALL		637520	4270500	3.00E-07	1YrCancer	3.00E-07	0	0	0	0	0	0	0	0	0	0	0
5446	ALL		637560	4270500	3.22E-07	1YrCancer	3.22E-07	0	0	0	0	0	0	0	0	0	0	0
5447	ALL		637600	4270500	3.28E-07	1YrCancer	3.28E-07	0	0	0	0	0	0	0	0	0	0	0
5448	ALL		637640	4270500	3.54E-07	1YrCancer	3.54E-07	0	0	0	0	0	0	0	0	0	0	0
5449	ALL		637680	4270500	3.98E-07	1YrCancer	3.98E-07	0	0	0	0	0	0	0	0	0	0	0
5450	ALL		637720	4270500	4.74E-07	1YrCancer	4.74E-07	0	0	0	0	0	0	0	0	0	0	0
5451	ALL		637760	4270500	6.15E-07	1YrCancer	6.15E-07	0	0	0	0	0	0	0	0	0	0	0
5452	ALL		637800	4270500	9.43E-07	1YrCancer	9.43E-07	0	0	0	0	0	0	0	0	0	0	0
5453	ALL		637840	4270500	9.18E-07	1YrCancer	9.18E-07	0	0	0	0	0	0	0	0	0	0	0
5454	ALL		637880	4270500	6.59E-07	1YrCancer	6.59E-07	0	0	0	0	0	0	0	0	0	0	0
5455	ALL		637920	4270500	4.01E-07	1YrCancer	4.01E-07	0	0	0	0	0	0	0	0	0	0	0
5456	ALL		637960	4270500	3.07E-07	1YrCancer	3.07E-07	0	0	0	0	0	0	0	0	0	0	0
5457	ALL		638000	4270500	2.60E-07	1YrCancer	2.60E-07	0	0	0	0	0	0	0	0	0	0	0
5458	ALL		638040	4270500	2.33E-07	1YrCancer	2.33E-07	0	0	0	0	0	0	0	0	0	0	0
5459	ALL		638080	4270500	2.21E-07	1YrCancer	2.21E-07	0	0	0	0	0	0	0	0	0	0	0
5460	ALL		638120	4270500	2.26E-07	1YrCancer	2.26E-07	0	0	0	0	0	0	0	0	0	0	0
5461	ALL		638160	4270500	2.60E-07	1YrCancer	2.60E-07	0	0	0	0	0	0	0	0	0	0	0
5462	ALL		638200	4270500	2.41E-07	1YrCancer	2.41E-07	0	0	0	0	0	0	0	0	0	0	0
5463	ALL		638240	4270500	2.85E-07	1YrCancer	2.85E-07	0	0	0	0	0	0	0	0	0	0	0
5464	ALL		638280	4270500	2.87E-07	1YrCancer	2.87E-07	0	0	0	0	0	0	0	0	0	0	0
5465	ALL		638320	4270500	2.53E-07	1YrCancer	2.53E-07	0	0	0	0	0	0	0	0	0	0	0
5466	ALL		638360	4270500	2.34E-07	1YrCancer	2.34E-07	0	0	0	0	0	0	0	0	0	0	0
5467	ALL		637120	4270540	8.76E-08	1YrCancer	8.76E-08	0	0	0	0	0	0	0	0	0	0	0
5468	ALL		637160	4270540	9.73E-08	1YrCancer	9.73E-08	0	0	0	0	0	0	0	0	0	0	0
5469	ALL		637200	4270540	1.09E-07	1YrCancer	1.09E-07	0	0	0	0	0	0	0	0	0	0	0
5470	ALL		637240	4270540	1.22E-07	1YrCancer	1.22E-07	0	0	0	0	0	0	0	0	0	0	0
5471	ALL		637280	4270540	1.40E-07	1YrCancer	1.40E-07	0	0	0	0	0	0	0	0	0	0	0
5472	ALL		637560	4270540	3.23E-07	1YrCancer	3.23E-07	0	0	0	0	0	0	0	0	0	0	0

**Exported Risk Results - Sites 2-2 and 2-3

REC	GRP	NETID	X	Y	RISK_SUM	SCENARIO	INHAL_RIS	SOIL_RISK	DERMAL_R	MMILK_RI	WATER_RI	FISH_RISK	CROP_RISK	BEEF_RISK	DAIRY_RIS	PIG_RISK	CHICKEN_R	EGG_RISK
5473	ALL		637600	4270540	3.20E-07	1YrCancer	3.20E-07	0	0	0	0	0	0	0	0	0	0	0
5474	ALL		637640	4270540	3.35E-07	1YrCancer	3.35E-07	0	0	0	0	0	0	0	0	0	0	0
5475	ALL		637680	4270540	3.66E-07	1YrCancer	3.66E-07	0	0	0	0	0	0	0	0	0	0	0
5476	ALL		637720	4270540	4.21E-07	1YrCancer	4.21E-07	0	0	0	0	0	0	0	0	0	0	0
5477	ALL		637760	4270540	5.16E-07	1YrCancer	5.16E-07	0	0	0	0	0	0	0	0	0	0	0
5478	ALL		637800	4270540	7.03E-07	1YrCancer	7.03E-07	0	0	0	0	0	0	0	0	0	0	0
5479	ALL		637840	4270540	1.21E-06	1YrCancer	1.21E-06	0	0	0	0	0	0	0	0	0	0	0
5480	ALL		637880	4270540	9.93E-07	1YrCancer	9.93E-07	0	0	0	0	0	0	0	0	0	0	0
5481	ALL		637920	4270540	5.34E-07	1YrCancer	5.34E-07	0	0	0	0	0	0	0	0	0	0	0
5482	ALL		637960	4270540	3.64E-07	1YrCancer	3.64E-07	0	0	0	0	0	0	0	0	0	0	0
5483	ALL		638000	4270540	2.93E-07	1YrCancer	2.93E-07	0	0	0	0	0	0	0	0	0	0	0
5484	ALL		638040	4270540	2.57E-07	1YrCancer	2.57E-07	0	0	0	0	0	0	0	0	0	0	0
5485	ALL		638080	4270540	2.47E-07	1YrCancer	2.47E-07	0	0	0	0	0	0	0	0	0	0	0
5486	ALL		638120	4270540	2.60E-07	1YrCancer	2.60E-07	0	0	0	0	0	0	0	0	0	0	0
5487	ALL		638160	4270540	3.72E-07	1YrCancer	3.72E-07	0	0	0	0	0	0	0	0	0	0	0
5488	ALL		638200	4270540	2.91E-07	1YrCancer	2.91E-07	0	0	0	0	0	0	0	0	0	0	0
5489	ALL		638240	4270540	2.52E-07	1YrCancer	2.52E-07	0	0	0	0	0	0	0	0	0	0	0
5490	ALL		638280	4270540	2.30E-07	1YrCancer	2.30E-07	0	0	0	0	0	0	0	0	0	0	0
5491	ALL		638320	4270540	2.16E-07	1YrCancer	2.16E-07	0	0	0	0	0	0	0	0	0	0	0
5492	ALL		638360	4270540	2.06E-07	1YrCancer	2.06E-07	0	0	0	0	0	0	0	0	0	0	0
5493	ALL		637120	4270580	8.80E-08	1YrCancer	8.80E-08	0	0	0	0	0	0	0	0	0	0	0
5494	ALL		637160	4270580	9.75E-08	1YrCancer	9.75E-08	0	0	0	0	0	0	0	0	0	0	0
5495	ALL		637200	4270580	1.09E-07	1YrCancer	1.09E-07	0	0	0	0	0	0	0	0	0	0	0
5496	ALL		637240	4270580	1.22E-07	1YrCancer	1.22E-07	0	0	0	0	0	0	0	0	0	0	0
5497	ALL		637280	4270580	1.38E-07	1YrCancer	1.38E-07	0	0	0	0	0	0	0	0	0	0	0
5498	ALL		637400	4270580	2.16E-07	1YrCancer	2.16E-07	0	0	0	0	0	0	0	0	0	0	0
5499	ALL		637560	4270580	3.07E-07	1YrCancer	3.07E-07	0	0	0	0	0	0	0	0	0	0	0
5500	ALL		637640	4270580	3.23E-07	1YrCancer	3.23E-07	0	0	0	0	0	0	0	0	0	0	0
5501	ALL		637680	4270580	3.42E-07	1YrCancer	3.42E-07	0	0	0	0	0	0	0	0	0	0	0
5502	ALL		637720	4270580	3.82E-07	1YrCancer	3.82E-07	0	0	0	0	0	0	0	0	0	0	0
5503	ALL		637760	4270580	4.51E-07	1YrCancer	4.51E-07	0	0	0	0	0	0	0	0	0	0	0
5504	ALL		637800	4270580	5.71E-07	1YrCancer	5.71E-07	0	0	0	0	0	0	0	0	0	0	0
5505	ALL		637840	4270580	8.25E-07	1YrCancer	8.25E-07	0	0	0	0	0	0	0	0	0	0	0
5506	ALL		637880	4270580	1.25E-06	1YrCancer	1.25E-06	0	0	0	0	0	0	0	0	0	0	0
5507	ALL		637920	4270580	8.91E-07	1YrCancer	8.91E-07	0	0	0	0	0	0	0	0	0	0	0
5508	ALL		637960	4270580	4.67E-07	1YrCancer	4.67E-07	0	0	0	0	0	0	0	0	0	0	0
5509	ALL		638000	4270580	3.45E-07	1YrCancer	3.45E-07	0	0	0	0	0	0	0	0	0	0	0
5510	ALL		638040	4270580	2.93E-07	1YrCancer	2.93E-07	0	0	0	0	0	0	0	0	0	0	0
5511	ALL		638080	4270580	2.99E-07	1YrCancer	2.99E-07	0	0	0	0	0	0	0	0	0	0	0
5512	ALL		638120	4270580	3.16E-07	1YrCancer	3.16E-07	0	0	0	0	0	0	0	0	0	0	0
5513	ALL		638160	4270580	2.79E-07	1YrCancer	2.79E-07	0	0	0	0	0	0	0	0	0	0	0
5514	ALL		638200	4270580	2.39E-07	1YrCancer	2.39E-07	0	0	0	0	0	0	0	0	0	0	0
5515	ALL		638240	4270580	2.19E-07	1YrCancer	2.19E-07	0	0	0	0	0	0	0	0	0	0	0
5516	ALL		638280	4270580	2.05E-07	1YrCancer	2.05E-07	0	0	0	0	0	0	0	0	0	0	0
5517	ALL		638320	4270580	1.96E-07	1YrCancer	1.96E-07	0	0	0	0	0	0	0	0	0	0	0
5518	ALL		638360	4270580	1.89E-07	1YrCancer	1.89E-07	0	0	0	0	0	0	0	0	0	0	0

**Exported Risk Results - Sites 2-2 and 2-3

REC	GRP	NETID	X	Y	RISK_SUM	SCENARIO	INHAL_RIS	SOIL_RISK	DERMAL_R	MMILK_RI	WATER_RI	FISH_RISK	CROP_RISK	BEEF_RISK	DAIRY_RIS	PIG_RISK	CHICKEN_R	EGG_RISK
5519	ALL		637120	4270620	8.83E-08	1YrCancer	8.83E-08	0	0	0	0	0	0	0	0	0	0	0
5520	ALL		637160	4270620	9.74E-08	1YrCancer	9.74E-08	0	0	0	0	0	0	0	0	0	0	0
5521	ALL		637200	4270620	1.08E-07	1YrCancer	1.08E-07	0	0	0	0	0	0	0	0	0	0	0
5522	ALL		637240	4270620	1.21E-07	1YrCancer	1.21E-07	0	0	0	0	0	0	0	0	0	0	0
5523	ALL		637280	4270620	1.36E-07	1YrCancer	1.36E-07	0	0	0	0	0	0	0	0	0	0	0
5524	ALL		637400	4270620	2.07E-07	1YrCancer	2.07E-07	0	0	0	0	0	0	0	0	0	0	0
5525	ALL		637640	4270620	3.15E-07	1YrCancer	3.15E-07	0	0	0	0	0	0	0	0	0	0	0
5526	ALL		637680	4270620	3.23E-07	1YrCancer	3.23E-07	0	0	0	0	0	0	0	0	0	0	0
5527	ALL		637720	4270620	3.53E-07	1YrCancer	3.53E-07	0	0	0	0	0	0	0	0	0	0	0
5528	ALL		637760	4270620	4.04E-07	1YrCancer	4.04E-07	0	0	0	0	0	0	0	0	0	0	0
5529	ALL		637800	4270620	4.86E-07	1YrCancer	4.86E-07	0	0	0	0	0	0	0	0	0	0	0
5530	ALL		637840	4270620	6.35E-07	1YrCancer	6.35E-07	0	0	0	0	0	0	0	0	0	0	0
5531	ALL		637880	4270620	9.62E-07	1YrCancer	9.62E-07	0	0	0	0	0	0	0	0	0	0	0
5532	ALL		637920	4270620	9.92E-07	1YrCancer	9.92E-07	0	0	0	0	0	0	0	0	0	0	0
5533	ALL		637960	4270620	7.15E-07	1YrCancer	7.15E-07	0	0	0	0	0	0	0	0	0	0	0
5534	ALL		638000	4270620	4.42E-07	1YrCancer	4.42E-07	0	0	0	0	0	0	0	0	0	0	0
5535	ALL		638040	4270620	3.54E-07	1YrCancer	3.54E-07	0	0	0	0	0	0	0	0	0	0	0
5536	ALL		638080	4270620	3.45E-07	1YrCancer	3.45E-07	0	0	0	0	0	0	0	0	0	0	0
5537	ALL		638120	4270620	3.33E-07	1YrCancer	3.33E-07	0	0	0	0	0	0	0	0	0	0	0
5538	ALL		638160	4270620	2.49E-07	1YrCancer	2.49E-07	0	0	0	0	0	0	0	0	0	0	0
5539	ALL		638200	4270620	2.18E-07	1YrCancer	2.18E-07	0	0	0	0	0	0	0	0	0	0	0
5540	ALL		638240	4270620	2.01E-07	1YrCancer	2.01E-07	0	0	0	0	0	0	0	0	0	0	0
5541	ALL		638280	4270620	1.90E-07	1YrCancer	1.90E-07	0	0	0	0	0	0	0	0	0	0	0
5542	ALL		638320	4270620	1.83E-07	1YrCancer	1.83E-07	0	0	0	0	0	0	0	0	0	0	0
5543	ALL		638360	4270620	1.77E-07	1YrCancer	1.77E-07	0	0	0	0	0	0	0	0	0	0	0
5544	ALL		637120	4270660	8.84E-08	1YrCancer	8.84E-08	0	0	0	0	0	0	0	0	0	0	0
5545	ALL		637160	4270660	9.72E-08	1YrCancer	9.72E-08	0	0	0	0	0	0	0	0	0	0	0
5546	ALL		637200	4270660	1.07E-07	1YrCancer	1.07E-07	0	0	0	0	0	0	0	0	0	0	0
5547	ALL		637240	4270660	1.20E-07	1YrCancer	1.20E-07	0	0	0	0	0	0	0	0	0	0	0
5548	ALL		637280	4270660	1.34E-07	1YrCancer	1.34E-07	0	0	0	0	0	0	0	0	0	0	0
5549	ALL		637320	4270660	1.52E-07	1YrCancer	1.52E-07	0	0	0	0	0	0	0	0	0	0	0
5550	ALL		637560	4270660	2.92E-07	1YrCancer	2.92E-07	0	0	0	0	0	0	0	0	0	0	0
5551	ALL		637600	4270660	3.02E-07	1YrCancer	3.02E-07	0	0	0	0	0	0	0	0	0	0	0
5552	ALL		637640	4270660	3.09E-07	1YrCancer	3.09E-07	0	0	0	0	0	0	0	0	0	0	0
5553	ALL		637680	4270660	3.09E-07	1YrCancer	3.09E-07	0	0	0	0	0	0	0	0	0	0	0
5554	ALL		637720	4270660	3.31E-07	1YrCancer	3.31E-07	0	0	0	0	0	0	0	0	0	0	0
5555	ALL		637760	4270660	3.69E-07	1YrCancer	3.69E-07	0	0	0	0	0	0	0	0	0	0	0
5556	ALL		637800	4270660	4.28E-07	1YrCancer	4.28E-07	0	0	0	0	0	0	0	0	0	0	0
5557	ALL		637840	4270660	5.23E-07	1YrCancer	5.23E-07	0	0	0	0	0	0	0	0	0	0	0
5558	ALL		637880	4270660	6.97E-07	1YrCancer	6.97E-07	0	0	0	0	0	0	0	0	0	0	0
5559	ALL		637920	4270660	1.09E-06	1YrCancer	1.09E-06	0	0	0	0	0	0	0	0	0	0	0
5560	ALL		637960	4270660	7.91E-07	1YrCancer	7.91E-07	0	0	0	0	0	0	0	0	0	0	0
5561	ALL		638000	4270660	7.02E-07	1YrCancer	7.02E-07	0	0	0	0	0	0	0	0	0	0	0
5562	ALL		638040	4270660	4.84E-07	1YrCancer	4.84E-07	0	0	0	0	0	0	0	0	0	0	0
5563	ALL		638080	4270660	4.31E-07	1YrCancer	4.31E-07	0	0	0	0	0	0	0	0	0	0	0
5564	ALL		638120	4270660	2.92E-07	1YrCancer	2.92E-07	0	0	0	0	0	0	0	0	0	0	0

**Exported Risk Results - Sites 2-2 and 2-3

REC	GRP	NETID	X	Y	RISK_SUM	SCENARIO	INHAL_RIS	SOIL_RISK	DERMAL_R	MMILK_RI	WATER_RI	FISH_RISK	CROP_RISK	BEEF_RISK	DAIRY_RIS	PIG_RISK	CHICKEN_R	EGG_RISK
5565	ALL		638160	4270660	2.34E-07	1YrCancer	2.34E-07	0	0	0	0	0	0	0	0	0	0	0
5566	ALL		638200	4270660	2.06E-07	1YrCancer	2.06E-07	0	0	0	0	0	0	0	0	0	0	0
5567	ALL		638240	4270660	1.91E-07	1YrCancer	1.91E-07	0	0	0	0	0	0	0	0	0	0	0
5568	ALL		638280	4270660	1.80E-07	1YrCancer	1.80E-07	0	0	0	0	0	0	0	0	0	0	0
5569	ALL		638320	4270660	1.73E-07	1YrCancer	1.73E-07	0	0	0	0	0	0	0	0	0	0	0
5570	ALL		638360	4270660	1.67E-07	1YrCancer	1.67E-07	0	0	0	0	0	0	0	0	0	0	0
5571	ALL		637120	4270700	8.83E-08	1YrCancer	8.83E-08	0	0	0	0	0	0	0	0	0	0	0
5572	ALL		637160	4270700	9.68E-08	1YrCancer	9.68E-08	0	0	0	0	0	0	0	0	0	0	0
5573	ALL		637200	4270700	1.07E-07	1YrCancer	1.07E-07	0	0	0	0	0	0	0	0	0	0	0
5574	ALL		637240	4270700	1.18E-07	1YrCancer	1.18E-07	0	0	0	0	0	0	0	0	0	0	0
5575	ALL		637280	4270700	1.33E-07	1YrCancer	1.33E-07	0	0	0	0	0	0	0	0	0	0	0
5576	ALL		637320	4270700	1.50E-07	1YrCancer	1.50E-07	0	0	0	0	0	0	0	0	0	0	0
5577	ALL		637560	4270700	3.27E-07	1YrCancer	3.27E-07	0	0	0	0	0	0	0	0	0	0	0
5578	ALL		637600	4270700	3.30E-07	1YrCancer	3.30E-07	0	0	0	0	0	0	0	0	0	0	0
5579	ALL		637640	4270700	3.02E-07	1YrCancer	3.02E-07	0	0	0	0	0	0	0	0	0	0	0
5580	ALL		637680	4270700	3.00E-07	1YrCancer	3.00E-07	0	0	0	0	0	0	0	0	0	0	0
5581	ALL		637720	4270700	3.15E-07	1YrCancer	3.15E-07	0	0	0	0	0	0	0	0	0	0	0
5582	ALL		637760	4270700	3.43E-07	1YrCancer	3.43E-07	0	0	0	0	0	0	0	0	0	0	0
5583	ALL		637800	4270700	3.85E-07	1YrCancer	3.85E-07	0	0	0	0	0	0	0	0	0	0	0
5584	ALL		637840	4270700	4.50E-07	1YrCancer	4.50E-07	0	0	0	0	0	0	0	0	0	0	0
5585	ALL		637880	4270700	5.55E-07	1YrCancer	5.55E-07	0	0	0	0	0	0	0	0	0	0	0
5586	ALL		637920	4270700	7.32E-07	1YrCancer	7.32E-07	0	0	0	0	0	0	0	0	0	0	0
5587	ALL		637960	4270700	1.07E-06	1YrCancer	1.07E-06	0	0	0	0	0	0	0	0	0	0	0
5588	ALL		638000	4270700	1.09E-06	1YrCancer	1.09E-06	0	0	0	0	0	0	0	0	0	0	0
5589	ALL		638040	4270700	7.61E-07	1YrCancer	7.61E-07	0	0	0	0	0	0	0	0	0	0	0
5590	ALL		638080	4270700	3.99E-07	1YrCancer	3.99E-07	0	0	0	0	0	0	0	0	0	0	0
5591	ALL		638120	4270700	2.74E-07	1YrCancer	2.74E-07	0	0	0	0	0	0	0	0	0	0	0
5592	ALL		638160	4270700	2.24E-07	1YrCancer	2.24E-07	0	0	0	0	0	0	0	0	0	0	0
5593	ALL		638200	4270700	1.98E-07	1YrCancer	1.98E-07	0	0	0	0	0	0	0	0	0	0	0
5594	ALL		638240	4270700	1.83E-07	1YrCancer	1.83E-07	0	0	0	0	0	0	0	0	0	0	0
5595	ALL		638280	4270700	1.73E-07	1YrCancer	1.73E-07	0	0	0	0	0	0	0	0	0	0	0
5596	ALL		638320	4270700	1.66E-07	1YrCancer	1.66E-07	0	0	0	0	0	0	0	0	0	0	0
5597	ALL		638360	4270700	1.60E-07	1YrCancer	1.60E-07	0	0	0	0	0	0	0	0	0	0	0
5598	ALL		637120	4270740	8.81E-08	1YrCancer	8.81E-08	0	0	0	0	0	0	0	0	0	0	0
5599	ALL		637160	4270740	9.64E-08	1YrCancer	9.64E-08	0	0	0	0	0	0	0	0	0	0	0
5600	ALL		637200	4270740	1.06E-07	1YrCancer	1.06E-07	0	0	0	0	0	0	0	0	0	0	0
5601	ALL		637240	4270740	1.17E-07	1YrCancer	1.17E-07	0	0	0	0	0	0	0	0	0	0	0
5602	ALL		637280	4270740	1.31E-07	1YrCancer	1.31E-07	0	0	0	0	0	0	0	0	0	0	0
5603	ALL		637320	4270740	1.48E-07	1YrCancer	1.48E-07	0	0	0	0	0	0	0	0	0	0	0
5604	ALL		637480	4270740	2.95E-07	1YrCancer	2.95E-07	0	0	0	0	0	0	0	0	0	0	0
5605	ALL		637560	4270740	3.26E-07	1YrCancer	3.26E-07	0	0	0	0	0	0	0	0	0	0	0
5606	ALL		637600	4270740	3.21E-07	1YrCancer	3.21E-07	0	0	0	0	0	0	0	0	0	0	0
5607	ALL		637640	4270740	2.99E-07	1YrCancer	2.99E-07	0	0	0	0	0	0	0	0	0	0	0
5608	ALL		637680	4270740	2.97E-07	1YrCancer	2.97E-07	0	0	0	0	0	0	0	0	0	0	0
5609	ALL		637720	4270740	3.05E-07	1YrCancer	3.05E-07	0	0	0	0	0	0	0	0	0	0	0
5610	ALL		637760	4270740	3.24E-07	1YrCancer	3.24E-07	0	0	0	0	0	0	0	0	0	0	0

**Exported Risk Results - Sites 2-2 and 2-3

REC	GRP	NETID	X	Y	RISK_SUM	SCENARIO	INHAL_RIS	SOIL_RISK	DERMAL_R	MMILK_RI	WATER_RI	FISH_RISK	CROP_RISK	BEEF_RISK	DAIRY_RIS	PIG_RISK	CHICKEN_R	EGG_RISK
5611	ALL		637800	4270740	3.55E-07	1YrCancer	3.55E-07	0	0	0	0	0	0	0	0	0	0	0
5612	ALL		637840	4270740	4.01E-07	1YrCancer	4.01E-07	0	0	0	0	0	0	0	0	0	0	0
5613	ALL		637880	4270740	4.67E-07	1YrCancer	4.67E-07	0	0	0	0	0	0	0	0	0	0	0
5614	ALL		637920	4270740	5.64E-07	1YrCancer	5.64E-07	0	0	0	0	0	0	0	0	0	0	0
5615	ALL		637960	4270740	7.08E-07	1YrCancer	7.08E-07	0	0	0	0	0	0	0	0	0	0	0
5616	ALL		638000	4270740	9.30E-07	1YrCancer	9.30E-07	0	0	0	0	0	0	0	0	0	0	0
5617	ALL		638040	4270740	8.59E-07	1YrCancer	8.59E-07	0	0	0	0	0	0	0	0	0	0	0
5618	ALL		638080	4270740	3.81E-07	1YrCancer	3.81E-07	0	0	0	0	0	0	0	0	0	0	0
5619	ALL		638120	4270740	2.66E-07	1YrCancer	2.66E-07	0	0	0	0	0	0	0	0	0	0	0
5620	ALL		638160	4270740	2.19E-07	1YrCancer	2.19E-07	0	0	0	0	0	0	0	0	0	0	0
5621	ALL		638200	4270740	1.93E-07	1YrCancer	1.93E-07	0	0	0	0	0	0	0	0	0	0	0
5622	ALL		638240	4270740	1.77E-07	1YrCancer	1.77E-07	0	0	0	0	0	0	0	0	0	0	0
5623	ALL		638280	4270740	1.67E-07	1YrCancer	1.67E-07	0	0	0	0	0	0	0	0	0	0	0
5624	ALL		637120	4270780	8.78E-08	1YrCancer	8.78E-08	0	0	0	0	0	0	0	0	0	0	0
5625	ALL		637160	4270780	9.59E-08	1YrCancer	9.59E-08	0	0	0	0	0	0	0	0	0	0	0
5626	ALL		637200	4270780	1.05E-07	1YrCancer	1.05E-07	0	0	0	0	0	0	0	0	0	0	0
5627	ALL		637240	4270780	1.16E-07	1YrCancer	1.16E-07	0	0	0	0	0	0	0	0	0	0	0
5628	ALL		637280	4270780	1.30E-07	1YrCancer	1.30E-07	0	0	0	0	0	0	0	0	0	0	0
5629	ALL		637320	4270780	1.46E-07	1YrCancer	1.46E-07	0	0	0	0	0	0	0	0	0	0	0
5630	ALL		637560	4270780	3.45E-07	1YrCancer	3.45E-07	0	0	0	0	0	0	0	0	0	0	0
5631	ALL		637600	4270780	3.23E-07	1YrCancer	3.23E-07	0	0	0	0	0	0	0	0	0	0	0
5632	ALL		637640	4270780	2.95E-07	1YrCancer	2.95E-07	0	0	0	0	0	0	0	0	0	0	0
5633	ALL		637680	4270780	3.06E-07	1YrCancer	3.06E-07	0	0	0	0	0	0	0	0	0	0	0
5634	ALL		637720	4270780	3.03E-07	1YrCancer	3.03E-07	0	0	0	0	0	0	0	0	0	0	0
5635	ALL		637760	4270780	3.13E-07	1YrCancer	3.13E-07	0	0	0	0	0	0	0	0	0	0	0
5636	ALL		637800	4270780	3.35E-07	1YrCancer	3.35E-07	0	0	0	0	0	0	0	0	0	0	0
5637	ALL		637840	4270780	3.67E-07	1YrCancer	3.67E-07	0	0	0	0	0	0	0	0	0	0	0
5638	ALL		637880	4270780	4.10E-07	1YrCancer	4.10E-07	0	0	0	0	0	0	0	0	0	0	0
5639	ALL		637920	4270780	4.66E-07	1YrCancer	4.66E-07	0	0	0	0	0	0	0	0	0	0	0
5640	ALL		637960	4270780	5.37E-07	1YrCancer	5.37E-07	0	0	0	0	0	0	0	0	0	0	0
5641	ALL		638000	4270780	6.16E-07	1YrCancer	6.16E-07	0	0	0	0	0	0	0	0	0	0	0
5642	ALL		638040	4270780	5.95E-07	1YrCancer	5.95E-07	0	0	0	0	0	0	0	0	0	0	0
5643	ALL		638080	4270780	3.74E-07	1YrCancer	3.74E-07	0	0	0	0	0	0	0	0	0	0	0
5644	ALL		638120	4270780	2.61E-07	1YrCancer	2.61E-07	0	0	0	0	0	0	0	0	0	0	0
5645	ALL		638160	4270780	2.15E-07	1YrCancer	2.15E-07	0	0	0	0	0	0	0	0	0	0	0
5646	ALL		638200	4270780	1.89E-07	1YrCancer	1.89E-07	0	0	0	0	0	0	0	0	0	0	0
5647	ALL		638240	4270780	1.73E-07	1YrCancer	1.73E-07	0	0	0	0	0	0	0	0	0	0	0
5648	ALL		638280	4270780	1.62E-07	1YrCancer	1.62E-07	0	0	0	0	0	0	0	0	0	0	0
5649	ALL		637120	4270820	8.76E-08	1YrCancer	8.76E-08	0	0	0	0	0	0	0	0	0	0	0
5650	ALL		637160	4270820	9.54E-08	1YrCancer	9.54E-08	0	0	0	0	0	0	0	0	0	0	0
5651	ALL		637200	4270820	1.05E-07	1YrCancer	1.05E-07	0	0	0	0	0	0	0	0	0	0	0
5652	ALL		637240	4270820	1.15E-07	1YrCancer	1.15E-07	0	0	0	0	0	0	0	0	0	0	0
5653	ALL		637280	4270820	1.28E-07	1YrCancer	1.28E-07	0	0	0	0	0	0	0	0	0	0	0
5654	ALL		637320	4270820	1.45E-07	1YrCancer	1.45E-07	0	0	0	0	0	0	0	0	0	0	0
5655	ALL		637560	4270820	3.18E-07	1YrCancer	3.18E-07	0	0	0	0	0	0	0	0	0	0	0
5656	ALL		637600	4270820	3.23E-07	1YrCancer	3.23E-07	0	0	0	0	0	0	0	0	0	0	0

**Exported Risk Results - Sites 2-2 and 2-3

REC	GRP	NETID	X	Y	RISK_SUM	SCENARIO	INHAL_RIS	SOIL_RISK	DERMAL_R	MMILK_RI	WATER_RI	FISH_RISK	CROP_RISK	BEEF_RISK	DAIRY_RIS	PIG_RISK	CHICKEN_R	EGG_RISK
5657	ALL		637640	4270820	3.15E-07	1YrCancer	3.15E-07	0	0	0	0	0	0	0	0	0	0	0
5658	ALL		637680	4270820	3.06E-07	1YrCancer	3.06E-07	0	0	0	0	0	0	0	0	0	0	0
5659	ALL		637720	4270820	3.13E-07	1YrCancer	3.13E-07	0	0	0	0	0	0	0	0	0	0	0
5660	ALL		637760	4270820	3.15E-07	1YrCancer	3.15E-07	0	0	0	0	0	0	0	0	0	0	0
5661	ALL		637800	4270820	3.31E-07	1YrCancer	3.31E-07	0	0	0	0	0	0	0	0	0	0	0
5662	ALL		637840	4270820	3.53E-07	1YrCancer	3.53E-07	0	0	0	0	0	0	0	0	0	0	0
5663	ALL		637880	4270820	3.75E-07	1YrCancer	3.75E-07	0	0	0	0	0	0	0	0	0	0	0
5664	ALL		637920	4270820	4.03E-07	1YrCancer	4.03E-07	0	0	0	0	0	0	0	0	0	0	0
5665	ALL		637960	4270820	4.38E-07	1YrCancer	4.38E-07	0	0	0	0	0	0	0	0	0	0	0
5666	ALL		638000	4270820	4.85E-07	1YrCancer	4.85E-07	0	0	0	0	0	0	0	0	0	0	0
5667	ALL		638040	4270820	5.21E-07	1YrCancer	5.21E-07	0	0	0	0	0	0	0	0	0	0	0
5668	ALL		638080	4270820	3.59E-07	1YrCancer	3.59E-07	0	0	0	0	0	0	0	0	0	0	0
5669	ALL		638120	4270820	2.58E-07	1YrCancer	2.58E-07	0	0	0	0	0	0	0	0	0	0	0
5670	ALL		638160	4270820	2.12E-07	1YrCancer	2.12E-07	0	0	0	0	0	0	0	0	0	0	0
5671	ALL		638200	4270820	1.86E-07	1YrCancer	1.86E-07	0	0	0	0	0	0	0	0	0	0	0
5672	ALL		638240	4270820	1.70E-07	1YrCancer	1.70E-07	0	0	0	0	0	0	0	0	0	0	0
5673	ALL		638280	4270820	1.58E-07	1YrCancer	1.58E-07	0	0	0	0	0	0	0	0	0	0	0
5674	ALL		637120	4270860	8.72E-08	1YrCancer	8.72E-08	0	0	0	0	0	0	0	0	0	0	0
5675	ALL		637160	4270860	9.49E-08	1YrCancer	9.49E-08	0	0	0	0	0	0	0	0	0	0	0
5676	ALL		637200	4270860	1.04E-07	1YrCancer	1.04E-07	0	0	0	0	0	0	0	0	0	0	0
5677	ALL		637240	4270860	1.14E-07	1YrCancer	1.14E-07	0	0	0	0	0	0	0	0	0	0	0
5678	ALL		637280	4270860	1.27E-07	1YrCancer	1.27E-07	0	0	0	0	0	0	0	0	0	0	0
5679	ALL		637320	4270860	1.43E-07	1YrCancer	1.43E-07	0	0	0	0	0	0	0	0	0	0	0
5680	ALL		637440	4270860	2.32E-07	1YrCancer	2.32E-07	0	0	0	0	0	0	0	0	0	0	0
5681	ALL		637560	4270860	3.14E-07	1YrCancer	3.14E-07	0	0	0	0	0	0	0	0	0	0	0
5682	ALL		637680	4270860	3.52E-07	1YrCancer	3.52E-07	0	0	0	0	0	0	0	0	0	0	0
5683	ALL		637720	4270860	3.46E-07	1YrCancer	3.46E-07	0	0	0	0	0	0	0	0	0	0	0
5684	ALL		637760	4270860	3.42E-07	1YrCancer	3.42E-07	0	0	0	0	0	0	0	0	0	0	0
5685	ALL		637800	4270860	3.28E-07	1YrCancer	3.28E-07	0	0	0	0	0	0	0	0	0	0	0
5686	ALL		637840	4270860	3.68E-07	1YrCancer	3.68E-07	0	0	0	0	0	0	0	0	0	0	0
5687	ALL		637880	4270860	3.68E-07	1YrCancer	3.68E-07	0	0	0	0	0	0	0	0	0	0	0
5688	ALL		637920	4270860	3.64E-07	1YrCancer	3.64E-07	0	0	0	0	0	0	0	0	0	0	0
5689	ALL		637960	4270860	3.81E-07	1YrCancer	3.81E-07	0	0	0	0	0	0	0	0	0	0	0
5690	ALL		638000	4270860	4.20E-07	1YrCancer	4.20E-07	0	0	0	0	0	0	0	0	0	0	0
5691	ALL		638040	4270860	4.53E-07	1YrCancer	4.53E-07	0	0	0	0	0	0	0	0	0	0	0
5692	ALL		638080	4270860	3.41E-07	1YrCancer	3.41E-07	0	0	0	0	0	0	0	0	0	0	0
5693	ALL		638120	4270860	2.56E-07	1YrCancer	2.56E-07	0	0	0	0	0	0	0	0	0	0	0
5694	ALL		638160	4270860	2.10E-07	1YrCancer	2.10E-07	0	0	0	0	0	0	0	0	0	0	0
5695	ALL		638200	4270860	1.83E-07	1YrCancer	1.83E-07	0	0	0	0	0	0	0	0	0	0	0
5696	ALL		638240	4270860	1.66E-07	1YrCancer	1.66E-07	0	0	0	0	0	0	0	0	0	0	0
5697	ALL		638280	4270860	1.55E-07	1YrCancer	1.55E-07	0	0	0	0	0	0	0	0	0	0	0
5698	ALL		637120	4270900	8.68E-08	1YrCancer	8.68E-08	0	0	0	0	0	0	0	0	0	0	0
5699	ALL		637160	4270900	9.43E-08	1YrCancer	9.43E-08	0	0	0	0	0	0	0	0	0	0	0
5700	ALL		637200	4270900	1.03E-07	1YrCancer	1.03E-07	0	0	0	0	0	0	0	0	0	0	0
5701	ALL		637240	4270900	1.13E-07	1YrCancer	1.13E-07	0	0	0	0	0	0	0	0	0	0	0
5702	ALL		637280	4270900	1.25E-07	1YrCancer	1.25E-07	0	0	0	0	0	0	0	0	0	0	0

**Exported Risk Results - Sites 2-2 and 2-3

REC	GRP	NETID	X	Y	RISK_SUM	SCENARIO	INHAL_RIS	SOIL_RISK	DERMAL_R	MMILK_RI	WATER_RI	FISH_RISK	CROP_RISK	BEEF_RISK	DAIRY_RIS	PIG_RISK	CHICKEN_R	EGG_RISK
5703	ALL		637320	4270900	1.40E-07	1YrCancer	1.40E-07	0	0	0	0	0	0	0	0	0	0	0
5704	ALL		637680	4270900	4.52E-07	1YrCancer	4.52E-07	0	0	0	0	0	0	0	0	0	0	0
5705	ALL		637720	4270900	4.48E-07	1YrCancer	4.48E-07	0	0	0	0	0	0	0	0	0	0	0
5706	ALL		637760	4270900	4.27E-07	1YrCancer	4.27E-07	0	0	0	0	0	0	0	0	0	0	0
5707	ALL		637800	4270900	4.23E-07	1YrCancer	4.23E-07	0	0	0	0	0	0	0	0	0	0	0
5708	ALL		637840	4270900	4.64E-07	1YrCancer	4.64E-07	0	0	0	0	0	0	0	0	0	0	0
5709	ALL		637880	4270900	3.59E-07	1YrCancer	3.59E-07	0	0	0	0	0	0	0	0	0	0	0
5710	ALL		637920	4270900	3.44E-07	1YrCancer	3.44E-07	0	0	0	0	0	0	0	0	0	0	0
5711	ALL		637960	4270900	3.47E-07	1YrCancer	3.47E-07	0	0	0	0	0	0	0	0	0	0	0
5712	ALL		638000	4270900	3.85E-07	1YrCancer	3.85E-07	0	0	0	0	0	0	0	0	0	0	0
5713	ALL		638040	4270900	4.18E-07	1YrCancer	4.18E-07	0	0	0	0	0	0	0	0	0	0	0
5714	ALL		638080	4270900	3.26E-07	1YrCancer	3.26E-07	0	0	0	0	0	0	0	0	0	0	0
5715	ALL		638120	4270900	2.53E-07	1YrCancer	2.53E-07	0	0	0	0	0	0	0	0	0	0	0
5716	ALL		638160	4270900	2.09E-07	1YrCancer	2.09E-07	0	0	0	0	0	0	0	0	0	0	0
5717	ALL		638200	4270900	1.81E-07	1YrCancer	1.81E-07	0	0	0	0	0	0	0	0	0	0	0
5718	ALL		638240	4270900	1.64E-07	1YrCancer	1.64E-07	0	0	0	0	0	0	0	0	0	0	0
5719	ALL		638280	4270900	1.52E-07	1YrCancer	1.52E-07	0	0	0	0	0	0	0	0	0	0	0
5720	ALL		637120	4270940	8.64E-08	1YrCancer	8.64E-08	0	0	0	0	0	0	0	0	0	0	0
5721	ALL		637160	4270940	9.36E-08	1YrCancer	9.36E-08	0	0	0	0	0	0	0	0	0	0	0
5722	ALL		637200	4270940	1.02E-07	1YrCancer	1.02E-07	0	0	0	0	0	0	0	0	0	0	0
5723	ALL		637240	4270940	1.12E-07	1YrCancer	1.12E-07	0	0	0	0	0	0	0	0	0	0	0
5724	ALL		637280	4270940	1.23E-07	1YrCancer	1.23E-07	0	0	0	0	0	0	0	0	0	0	0
5725	ALL		637320	4270940	1.38E-07	1YrCancer	1.38E-07	0	0	0	0	0	0	0	0	0	0	0
5726	ALL		637360	4270940	1.57E-07	1YrCancer	1.57E-07	0	0	0	0	0	0	0	0	0	0	0
5727	ALL		637560	4270940	3.34E-07	1YrCancer	3.34E-07	0	0	0	0	0	0	0	0	0	0	0
5728	ALL		637600	4270940	3.52E-07	1YrCancer	3.52E-07	0	0	0	0	0	0	0	0	0	0	0
5729	ALL		637640	4270940	3.95E-07	1YrCancer	3.95E-07	0	0	0	0	0	0	0	0	0	0	0
5730	ALL		637720	4270940	3.44E-07	1YrCancer	3.44E-07	0	0	0	0	0	0	0	0	0	0	0
5731	ALL		637760	4270940	3.29E-07	1YrCancer	3.29E-07	0	0	0	0	0	0	0	0	0	0	0
5732	ALL		637800	4270940	3.32E-07	1YrCancer	3.32E-07	0	0	0	0	0	0	0	0	0	0	0
5733	ALL		637840	4270940	3.74E-07	1YrCancer	3.74E-07	0	0	0	0	0	0	0	0	0	0	0
5734	ALL		637880	4270940	3.96E-07	1YrCancer	3.96E-07	0	0	0	0	0	0	0	0	0	0	0
5735	ALL		637920	4270940	3.43E-07	1YrCancer	3.43E-07	0	0	0	0	0	0	0	0	0	0	0
5736	ALL		637960	4270940	3.33E-07	1YrCancer	3.33E-07	0	0	0	0	0	0	0	0	0	0	0
5737	ALL		638000	4270940	3.72E-07	1YrCancer	3.72E-07	0	0	0	0	0	0	0	0	0	0	0
5738	ALL		638040	4270940	4.21E-07	1YrCancer	4.21E-07	0	0	0	0	0	0	0	0	0	0	0
5739	ALL		638080	4270940	3.15E-07	1YrCancer	3.15E-07	0	0	0	0	0	0	0	0	0	0	0
5740	ALL		638120	4270940	2.49E-07	1YrCancer	2.49E-07	0	0	0	0	0	0	0	0	0	0	0
5741	ALL		638160	4270940	2.07E-07	1YrCancer	2.07E-07	0	0	0	0	0	0	0	0	0	0	0
5742	ALL		638200	4270940	1.80E-07	1YrCancer	1.80E-07	0	0	0	0	0	0	0	0	0	0	0
5743	ALL		638240	4270940	1.61E-07	1YrCancer	1.61E-07	0	0	0	0	0	0	0	0	0	0	0
5744	ALL		638280	4270940	1.49E-07	1YrCancer	1.49E-07	0	0	0	0	0	0	0	0	0	0	0
5745	ALL		637120	4270980	8.58E-08	1YrCancer	8.58E-08	0	0	0	0	0	0	0	0	0	0	0
5746	ALL		637160	4270980	9.29E-08	1YrCancer	9.29E-08	0	0	0	0	0	0	0	0	0	0	0
5747	ALL		637200	4270980	1.01E-07	1YrCancer	1.01E-07	0	0	0	0	0	0	0	0	0	0	0
5748	ALL		637240	4270980	1.10E-07	1YrCancer	1.10E-07	0	0	0	0	0	0	0	0	0	0	0

**Exported Risk Results - Sites 2-2 and 2-3

REC	GRP	NETID	X	Y	RISK_SUM	SCENARIO	INHAL_RIS	SOIL_RISK	DERMAL_R	MMILK_RI	WATER_RI	FISH_RISK	CROP_RISK	BEEF_RISK	DAIRY_RIS	PIG_RISK	CHICKEN_R	EGG_RISK
5749	ALL		637280	4270980	1.22E-07	1YrCancer	1.22E-07	0	0	0	0	0	0	0	0	0	0	0
5750	ALL		637320	4270980	1.35E-07	1YrCancer	1.35E-07	0	0	0	0	0	0	0	0	0	0	0
5751	ALL		637560	4270980	3.43E-07	1YrCancer	3.43E-07	0	0	0	0	0	0	0	0	0	0	0
5752	ALL		637600	4270980	3.51E-07	1YrCancer	3.51E-07	0	0	0	0	0	0	0	0	0	0	0
5753	ALL		637640	4270980	3.60E-07	1YrCancer	3.60E-07	0	0	0	0	0	0	0	0	0	0	0
5754	ALL		637680	4270980	3.33E-07	1YrCancer	3.33E-07	0	0	0	0	0	0	0	0	0	0	0
5755	ALL		637720	4270980	3.00E-07	1YrCancer	3.00E-07	0	0	0	0	0	0	0	0	0	0	0
5756	ALL		637760	4270980	2.89E-07	1YrCancer	2.89E-07	0	0	0	0	0	0	0	0	0	0	0
5757	ALL		637800	4270980	2.95E-07	1YrCancer	2.95E-07	0	0	0	0	0	0	0	0	0	0	0
5758	ALL		637840	4270980	3.30E-07	1YrCancer	3.30E-07	0	0	0	0	0	0	0	0	0	0	0
5759	ALL		637880	4270980	4.22E-07	1YrCancer	4.22E-07	0	0	0	0	0	0	0	0	0	0	0
5760	ALL		637920	4270980	3.72E-07	1YrCancer	3.72E-07	0	0	0	0	0	0	0	0	0	0	0
5761	ALL		637960	4270980	3.54E-07	1YrCancer	3.54E-07	0	0	0	0	0	0	0	0	0	0	0
5762	ALL		638000	4270980	4.04E-07	1YrCancer	4.04E-07	0	0	0	0	0	0	0	0	0	0	0
5763	ALL		638040	4270980	4.25E-07	1YrCancer	4.25E-07	0	0	0	0	0	0	0	0	0	0	0
5764	ALL		638080	4270980	3.10E-07	1YrCancer	3.10E-07	0	0	0	0	0	0	0	0	0	0	0
5765	ALL		638120	4270980	2.44E-07	1YrCancer	2.44E-07	0	0	0	0	0	0	0	0	0	0	0
5766	ALL		638160	4270980	2.05E-07	1YrCancer	2.05E-07	0	0	0	0	0	0	0	0	0	0	0
5767	ALL		638200	4270980	1.78E-07	1YrCancer	1.78E-07	0	0	0	0	0	0	0	0	0	0	0
5768	ALL		638240	4270980	1.60E-07	1YrCancer	1.60E-07	0	0	0	0	0	0	0	0	0	0	0
5769	ALL		638280	4270980	1.47E-07	1YrCancer	1.47E-07	0	0	0	0	0	0	0	0	0	0	0
5770	ALL		637200	4271020	9.98E-08	1YrCancer	9.98E-08	0	0	0	0	0	0	0	0	0	0	0
5771	ALL		637240	4271020	1.09E-07	1YrCancer	1.09E-07	0	0	0	0	0	0	0	0	0	0	0
5772	ALL		637280	4271020	1.20E-07	1YrCancer	1.20E-07	0	0	0	0	0	0	0	0	0	0	0
5773	ALL		637320	4271020	1.33E-07	1YrCancer	1.33E-07	0	0	0	0	0	0	0	0	0	0	0
5774	ALL		637520	4271020	2.55E-07	1YrCancer	2.55E-07	0	0	0	0	0	0	0	0	0	0	0
5775	ALL		637560	4271020	3.05E-07	1YrCancer	3.05E-07	0	0	0	0	0	0	0	0	0	0	0
5776	ALL		637600	4271020	2.99E-07	1YrCancer	2.99E-07	0	0	0	0	0	0	0	0	0	0	0
5777	ALL		637640	4271020	2.96E-07	1YrCancer	2.96E-07	0	0	0	0	0	0	0	0	0	0	0
5778	ALL		637680	4271020	2.85E-07	1YrCancer	2.85E-07	0	0	0	0	0	0	0	0	0	0	0
5779	ALL		637720	4271020	2.70E-07	1YrCancer	2.70E-07	0	0	0	0	0	0	0	0	0	0	0
5780	ALL		637760	4271020	2.63E-07	1YrCancer	2.63E-07	0	0	0	0	0	0	0	0	0	0	0
5781	ALL		637800	4271020	2.70E-07	1YrCancer	2.70E-07	0	0	0	0	0	0	0	0	0	0	0
5782	ALL		637840	4271020	2.99E-07	1YrCancer	2.99E-07	0	0	0	0	0	0	0	0	0	0	0
5783	ALL		637880	4271020	4.20E-07	1YrCancer	4.20E-07	0	0	0	0	0	0	0	0	0	0	0
5784	ALL		637920	4271020	3.79E-07	1YrCancer	3.79E-07	0	0	0	0	0	0	0	0	0	0	0
5785	ALL		637960	4271020	3.56E-07	1YrCancer	3.56E-07	0	0	0	0	0	0	0	0	0	0	0
5786	ALL		638000	4271020	4.10E-07	1YrCancer	4.10E-07	0	0	0	0	0	0	0	0	0	0	0
5787	ALL		638040	4271020	4.92E-07	1YrCancer	4.92E-07	0	0	0	0	0	0	0	0	0	0	0
5788	ALL		638080	4271020	3.09E-07	1YrCancer	3.09E-07	0	0	0	0	0	0	0	0	0	0	0
5789	ALL		638120	4271020	2.40E-07	1YrCancer	2.40E-07	0	0	0	0	0	0	0	0	0	0	0
5790	ALL		638160	4271020	2.03E-07	1YrCancer	2.03E-07	0	0	0	0	0	0	0	0	0	0	0
5791	ALL		638200	4271020	1.77E-07	1YrCancer	1.77E-07	0	0	0	0	0	0	0	0	0	0	0
5792	ALL		638240	4271020	1.58E-07	1YrCancer	1.58E-07	0	0	0	0	0	0	0	0	0	0	0
5793	ALL		638280	4271020	1.45E-07	1YrCancer	1.45E-07	0	0	0	0	0	0	0	0	0	0	0
5794	ALL		637200	4271060	9.87E-08	1YrCancer	9.87E-08	0	0	0	0	0	0	0	0	0	0	0

**Exported Risk Results - Sites 2-2 and 2-3

REC	GRP	NETID	X	Y	RISK_SUM	SCENARIO	INHAL_RIS	SOIL_RISK	DERMAL_R	MMILK_RI	WATER_RI	FISH_RISK	CROP_RISK	BEEF_RISK	DAIRY_RIS	PIG_RISK	CHICKEN_R	EGG_RISK
5795	ALL		637240	4271060	1.07E-07	1YrCancer	1.07E-07	0	0	0	0	0	0	0	0	0	0	0
5796	ALL		637280	4271060	1.18E-07	1YrCancer	1.18E-07	0	0	0	0	0	0	0	0	0	0	0
5797	ALL		637320	4271060	1.30E-07	1YrCancer	1.30E-07	0	0	0	0	0	0	0	0	0	0	0
5798	ALL		637520	4271060	2.44E-07	1YrCancer	2.44E-07	0	0	0	0	0	0	0	0	0	0	0
5799	ALL		637560	4271060	2.58E-07	1YrCancer	2.58E-07	0	0	0	0	0	0	0	0	0	0	0
5800	ALL		637600	4271060	2.57E-07	1YrCancer	2.57E-07	0	0	0	0	0	0	0	0	0	0	0
5801	ALL		637640	4271060	2.56E-07	1YrCancer	2.56E-07	0	0	0	0	0	0	0	0	0	0	0
5802	ALL		637680	4271060	2.51E-07	1YrCancer	2.51E-07	0	0	0	0	0	0	0	0	0	0	0
5803	ALL		637720	4271060	2.46E-07	1YrCancer	2.46E-07	0	0	0	0	0	0	0	0	0	0	0
5804	ALL		637760	4271060	2.44E-07	1YrCancer	2.44E-07	0	0	0	0	0	0	0	0	0	0	0
5805	ALL		637800	4271060	2.51E-07	1YrCancer	2.51E-07	0	0	0	0	0	0	0	0	0	0	0
5806	ALL		637840	4271060	2.72E-07	1YrCancer	2.72E-07	0	0	0	0	0	0	0	0	0	0	0
5807	ALL		637880	4271060	3.22E-07	1YrCancer	3.22E-07	0	0	0	0	0	0	0	0	0	0	0
5808	ALL		637920	4271060	3.71E-07	1YrCancer	3.71E-07	0	0	0	0	0	0	0	0	0	0	0
5809	ALL		637960	4271060	3.74E-07	1YrCancer	3.74E-07	0	0	0	0	0	0	0	0	0	0	0
5810	ALL		638000	4271060	4.61E-07	1YrCancer	4.61E-07	0	0	0	0	0	0	0	0	0	0	0
5811	ALL		638040	4271060	4.79E-07	1YrCancer	4.79E-07	0	0	0	0	0	0	0	0	0	0	0
5812	ALL		638080	4271060	3.10E-07	1YrCancer	3.10E-07	0	0	0	0	0	0	0	0	0	0	0
5813	ALL		638120	4271060	2.37E-07	1YrCancer	2.37E-07	0	0	0	0	0	0	0	0	0	0	0
5814	ALL		638160	4271060	2.00E-07	1YrCancer	2.00E-07	0	0	0	0	0	0	0	0	0	0	0
5815	ALL		638200	4271060	1.75E-07	1YrCancer	1.75E-07	0	0	0	0	0	0	0	0	0	0	0
5816	ALL		638240	4271060	1.57E-07	1YrCancer	1.57E-07	0	0	0	0	0	0	0	0	0	0	0
5817	ALL		638280	4271060	1.43E-07	1YrCancer	1.43E-07	0	0	0	0	0	0	0	0	0	0	0
5818	ALL		637200	4271100	9.74E-08	1YrCancer	9.74E-08	0	0	0	0	0	0	0	0	0	0	0
5819	ALL		637240	4271100	1.06E-07	1YrCancer	1.06E-07	0	0	0	0	0	0	0	0	0	0	0
5820	ALL		637280	4271100	1.15E-07	1YrCancer	1.15E-07	0	0	0	0	0	0	0	0	0	0	0
5821	ALL		637520	4271100	2.10E-07	1YrCancer	2.10E-07	0	0	0	0	0	0	0	0	0	0	0
5822	ALL		637560	4271100	2.19E-07	1YrCancer	2.19E-07	0	0	0	0	0	0	0	0	0	0	0
5823	ALL		637600	4271100	2.22E-07	1YrCancer	2.22E-07	0	0	0	0	0	0	0	0	0	0	0
5824	ALL		637640	4271100	2.28E-07	1YrCancer	2.28E-07	0	0	0	0	0	0	0	0	0	0	0
5825	ALL		637680	4271100	2.28E-07	1YrCancer	2.28E-07	0	0	0	0	0	0	0	0	0	0	0
5826	ALL		637720	4271100	2.27E-07	1YrCancer	2.27E-07	0	0	0	0	0	0	0	0	0	0	0
5827	ALL		637760	4271100	2.28E-07	1YrCancer	2.28E-07	0	0	0	0	0	0	0	0	0	0	0
5828	ALL		637800	4271100	2.34E-07	1YrCancer	2.34E-07	0	0	0	0	0	0	0	0	0	0	0
5829	ALL		637840	4271100	2.49E-07	1YrCancer	2.49E-07	0	0	0	0	0	0	0	0	0	0	0
5830	ALL		637880	4271100	2.73E-07	1YrCancer	2.73E-07	0	0	0	0	0	0	0	0	0	0	0
5831	ALL		637920	4271100	3.00E-07	1YrCancer	3.00E-07	0	0	0	0	0	0	0	0	0	0	0
5832	ALL		637960	4271100	3.27E-07	1YrCancer	3.27E-07	0	0	0	0	0	0	0	0	0	0	0
5833	ALL		638000	4271100	4.43E-07	1YrCancer	4.43E-07	0	0	0	0	0	0	0	0	0	0	0
5834	ALL		638040	4271100	5.16E-07	1YrCancer	5.16E-07	0	0	0	0	0	0	0	0	0	0	0
5835	ALL		638080	4271100	3.11E-07	1YrCancer	3.11E-07	0	0	0	0	0	0	0	0	0	0	0
5836	ALL		638120	4271100	2.34E-07	1YrCancer	2.34E-07	0	0	0	0	0	0	0	0	0	0	0
5837	ALL		638160	4271100	1.98E-07	1YrCancer	1.98E-07	0	0	0	0	0	0	0	0	0	0	0
5838	ALL		638200	4271100	1.74E-07	1YrCancer	1.74E-07	0	0	0	0	0	0	0	0	0	0	0
5839	ALL		638240	4271100	1.56E-07	1YrCancer	1.56E-07	0	0	0	0	0	0	0	0	0	0	0
5840	ALL		638280	4271100	1.42E-07	1YrCancer	1.42E-07	0	0	0	0	0	0	0	0	0	0	0

**Exported Risk Results - Sites 2-2 and 2-3

REC	GRP	NETID	X	Y	RISK_SUM	SCENARIO	INHAL_RIS	SOIL_RISK	DERMAL_R	MMILK_RI	WATER_RI	FISH_RISK	CROP_RISK	BEEF_RISK	DAIRY_RIS	PIG_RISK	CHICKEN_R	EGG_RISK
5841	ALL		637560	4271140	1.96E-07	1YrCancer	1.96E-07	0	0	0	0	0	0	0	0	0	0	0
5842	ALL		637600	4271140	2.01E-07	1YrCancer	2.01E-07	0	0	0	0	0	0	0	0	0	0	0
5843	ALL		637640	4271140	2.08E-07	1YrCancer	2.08E-07	0	0	0	0	0	0	0	0	0	0	0
5844	ALL		637680	4271140	2.10E-07	1YrCancer	2.10E-07	0	0	0	0	0	0	0	0	0	0	0
5845	ALL		637720	4271140	2.11E-07	1YrCancer	2.11E-07	0	0	0	0	0	0	0	0	0	0	0
5846	ALL		637760	4271140	2.14E-07	1YrCancer	2.14E-07	0	0	0	0	0	0	0	0	0	0	0
5847	ALL		637800	4271140	2.20E-07	1YrCancer	2.20E-07	0	0	0	0	0	0	0	0	0	0	0
5848	ALL		637840	4271140	2.30E-07	1YrCancer	2.30E-07	0	0	0	0	0	0	0	0	0	0	0
5849	ALL		637880	4271140	2.46E-07	1YrCancer	2.46E-07	0	0	0	0	0	0	0	0	0	0	0
5850	ALL		637920	4271140	2.67E-07	1YrCancer	2.67E-07	0	0	0	0	0	0	0	0	0	0	0
5851	ALL		637960	4271140	3.03E-07	1YrCancer	3.03E-07	0	0	0	0	0	0	0	0	0	0	0
5852	ALL		638000	4271140	4.35E-07	1YrCancer	4.35E-07	0	0	0	0	0	0	0	0	0	0	0
5853	ALL		638040	4271140	5.20E-07	1YrCancer	5.20E-07	0	0	0	0	0	0	0	0	0	0	0
5854	ALL		638080	4271140	3.09E-07	1YrCancer	3.09E-07	0	0	0	0	0	0	0	0	0	0	0
5855	ALL		638120	4271140	2.32E-07	1YrCancer	2.32E-07	0	0	0	0	0	0	0	0	0	0	0
5856	ALL		638160	4271140	1.95E-07	1YrCancer	1.95E-07	0	0	0	0	0	0	0	0	0	0	0
5857	ALL		638200	4271140	1.72E-07	1YrCancer	1.72E-07	0	0	0	0	0	0	0	0	0	0	0
5858	ALL		638240	4271140	1.54E-07	1YrCancer	1.54E-07	0	0	0	0	0	0	0	0	0	0	0
5859	ALL		638280	4271140	1.41E-07	1YrCancer	1.41E-07	0	0	0	0	0	0	0	0	0	0	0
5860	ALL		637640	4271180	1.92E-07	1YrCancer	1.92E-07	0	0	0	0	0	0	0	0	0	0	0
5861	ALL		637680	4271180	1.95E-07	1YrCancer	1.95E-07	0	0	0	0	0	0	0	0	0	0	0
5862	ALL		637720	4271180	1.98E-07	1YrCancer	1.98E-07	0	0	0	0	0	0	0	0	0	0	0
5863	ALL		637760	4271180	2.01E-07	1YrCancer	2.01E-07	0	0	0	0	0	0	0	0	0	0	0
5864	ALL		637800	4271180	2.07E-07	1YrCancer	2.07E-07	0	0	0	0	0	0	0	0	0	0	0
5865	ALL		637840	4271180	2.15E-07	1YrCancer	2.15E-07	0	0	0	0	0	0	0	0	0	0	0
5866	ALL		637880	4271180	2.28E-07	1YrCancer	2.28E-07	0	0	0	0	0	0	0	0	0	0	0
5867	ALL		637920	4271180	2.48E-07	1YrCancer	2.48E-07	0	0	0	0	0	0	0	0	0	0	0
5868	ALL		637960	4271180	2.88E-07	1YrCancer	2.88E-07	0	0	0	0	0	0	0	0	0	0	0
5869	ALL		638000	4271180	4.30E-07	1YrCancer	4.30E-07	0	0	0	0	0	0	0	0	0	0	0
5870	ALL		638040	4271180	5.11E-07	1YrCancer	5.11E-07	0	0	0	0	0	0	0	0	0	0	0
5871	ALL		638080	4271180	3.06E-07	1YrCancer	3.06E-07	0	0	0	0	0	0	0	0	0	0	0
5872	ALL		638120	4271180	2.29E-07	1YrCancer	2.29E-07	0	0	0	0	0	0	0	0	0	0	0
5873	ALL		638160	4271180	1.92E-07	1YrCancer	1.92E-07	0	0	0	0	0	0	0	0	0	0	0
5874	ALL		638200	4271180	1.69E-07	1YrCancer	1.69E-07	0	0	0	0	0	0	0	0	0	0	0
5875	ALL		638240	4271180	1.53E-07	1YrCancer	1.53E-07	0	0	0	0	0	0	0	0	0	0	0
5876	ALL		638280	4271180	1.39E-07	1YrCancer	1.39E-07	0	0	0	0	0	0	0	0	0	0	0
5877	ALL		637800	4271220	1.96E-07	1YrCancer	1.96E-07	0	0	0	0	0	0	0	0	0	0	0
5878	ALL		637840	4271220	2.04E-07	1YrCancer	2.04E-07	0	0	0	0	0	0	0	0	0	0	0
5879	ALL		637880	4271220	2.15E-07	1YrCancer	2.15E-07	0	0	0	0	0	0	0	0	0	0	0
5880	ALL		637920	4271220	2.35E-07	1YrCancer	2.35E-07	0	0	0	0	0	0	0	0	0	0	0
5881	ALL		637960	4271220	2.77E-07	1YrCancer	2.77E-07	0	0	0	0	0	0	0	0	0	0	0
5882	ALL		638000	4271220	4.27E-07	1YrCancer	4.27E-07	0	0	0	0	0	0	0	0	0	0	0
5883	ALL		638040	4271220	5.36E-07	1YrCancer	5.36E-07	0	0	0	0	0	0	0	0	0	0	0
5884	ALL		638080	4271220	3.01E-07	1YrCancer	3.01E-07	0	0	0	0	0	0	0	0	0	0	0
5885	ALL		638120	4271220	2.26E-07	1YrCancer	2.26E-07	0	0	0	0	0	0	0	0	0	0	0
5886	ALL		638160	4271220	1.90E-07	1YrCancer	1.90E-07	0	0	0	0	0	0	0	0	0	0	0

**Exported Risk Results - Sites 2-2 and 2-3

REC	GRP	NETID	X	Y	RISK_SUM	SCENARIO	INHAL_RIS	SOIL_RISK	DERMAL_R	MMILK_RI	WATER_RI	FISH_RISK	CROP_RISK	BEEF_RISK	DAIRY_RIS	PIG_RISK	CHICKEN_R	EGG_RISK
5887	ALL		638200	4271220	1.67E-07	1YrCancer	1.67E-07	0	0	0	0	0	0	0	0	0	0	0
5888	ALL		638240	4271220	1.51E-07	1YrCancer	1.51E-07	0	0	0	0	0	0	0	0	0	0	0
5889	ALL		638280	4271220	1.38E-07	1YrCancer	1.38E-07	0	0	0	0	0	0	0	0	0	0	0
5890	ALL		637800	4271260	1.86E-07	1YrCancer	1.86E-07	0	0	0	0	0	0	0	0	0	0	0
5891	ALL		637840	4271260	1.94E-07	1YrCancer	1.94E-07	0	0	0	0	0	0	0	0	0	0	0
5892	ALL		637880	4271260	2.05E-07	1YrCancer	2.05E-07	0	0	0	0	0	0	0	0	0	0	0
5893	ALL		637920	4271260	2.26E-07	1YrCancer	2.26E-07	0	0	0	0	0	0	0	0	0	0	0
5894	ALL		637960	4271260	2.69E-07	1YrCancer	2.69E-07	0	0	0	0	0	0	0	0	0	0	0
5895	ALL		638000	4271260	4.25E-07	1YrCancer	4.25E-07	0	0	0	0	0	0	0	0	0	0	0
5896	ALL		638040	4271260	4.85E-07	1YrCancer	4.85E-07	0	0	0	0	0	0	0	0	0	0	0
5897	ALL		638080	4271260	2.96E-07	1YrCancer	2.96E-07	0	0	0	0	0	0	0	0	0	0	0
5898	ALL		638120	4271260	2.23E-07	1YrCancer	2.23E-07	0	0	0	0	0	0	0	0	0	0	0
5899	ALL		638160	4271260	1.87E-07	1YrCancer	1.87E-07	0	0	0	0	0	0	0	0	0	0	0
5900	ALL		638200	4271260	1.65E-07	1YrCancer	1.65E-07	0	0	0	0	0	0	0	0	0	0	0
5901	ALL		638240	4271260	1.49E-07	1YrCancer	1.49E-07	0	0	0	0	0	0	0	0	0	0	0
5902	ALL		638280	4271260	1.36E-07	1YrCancer	1.36E-07	0	0	0	0	0	0	0	0	0	0	0
5903	ALL		637800	4271300	1.78E-07	1YrCancer	1.78E-07	0	0	0	0	0	0	0	0	0	0	0
5904	ALL		637840	4271300	1.86E-07	1YrCancer	1.86E-07	0	0	0	0	0	0	0	0	0	0	0
5905	ALL		637880	4271300	1.97E-07	1YrCancer	1.97E-07	0	0	0	0	0	0	0	0	0	0	0
5906	ALL		637920	4271300	2.18E-07	1YrCancer	2.18E-07	0	0	0	0	0	0	0	0	0	0	0
5907	ALL		637960	4271300	2.63E-07	1YrCancer	2.63E-07	0	0	0	0	0	0	0	0	0	0	0
5908	ALL		638000	4271300	4.24E-07	1YrCancer	4.24E-07	0	0	0	0	0	0	0	0	0	0	0
5909	ALL		638040	4271300	5.08E-07	1YrCancer	5.08E-07	0	0	0	0	0	0	0	0	0	0	0
5910	ALL		638080	4271300	2.91E-07	1YrCancer	2.91E-07	0	0	0	0	0	0	0	0	0	0	0
5911	ALL		638120	4271300	2.20E-07	1YrCancer	2.20E-07	0	0	0	0	0	0	0	0	0	0	0
5912	ALL		638160	4271300	1.85E-07	1YrCancer	1.85E-07	0	0	0	0	0	0	0	0	0	0	0
5913	ALL		638200	4271300	1.63E-07	1YrCancer	1.63E-07	0	0	0	0	0	0	0	0	0	0	0
5914	ALL		638240	4271300	1.47E-07	1YrCancer	1.47E-07	0	0	0	0	0	0	0	0	0	0	0
5915	ALL		638280	4271300	1.34E-07	1YrCancer	1.34E-07	0	0	0	0	0	0	0	0	0	0	0
5916	ALL		637800	4271340	1.70E-07	1YrCancer	1.70E-07	0	0	0	0	0	0	0	0	0	0	0
5917	ALL		637840	4271340	1.79E-07	1YrCancer	1.79E-07	0	0	0	0	0	0	0	0	0	0	0
5918	ALL		637880	4271340	1.91E-07	1YrCancer	1.91E-07	0	0	0	0	0	0	0	0	0	0	0
5919	ALL		637920	4271340	2.12E-07	1YrCancer	2.12E-07	0	0	0	0	0	0	0	0	0	0	0
5920	ALL		637960	4271340	2.58E-07	1YrCancer	2.58E-07	0	0	0	0	0	0	0	0	0	0	0
5921	ALL		638000	4271340	4.24E-07	1YrCancer	4.24E-07	0	0	0	0	0	0	0	0	0	0	0
5922	ALL		638040	4271340	4.97E-07	1YrCancer	4.97E-07	0	0	0	0	0	0	0	0	0	0	0
5923	ALL		638080	4271340	2.86E-07	1YrCancer	2.86E-07	0	0	0	0	0	0	0	0	0	0	0
5924	ALL		638120	4271340	2.17E-07	1YrCancer	2.17E-07	0	0	0	0	0	0	0	0	0	0	0
5925	ALL		638160	4271340	1.82E-07	1YrCancer	1.82E-07	0	0	0	0	0	0	0	0	0	0	0
5926	ALL		638200	4271340	1.61E-07	1YrCancer	1.61E-07	0	0	0	0	0	0	0	0	0	0	0
5927	ALL		638240	4271340	1.45E-07	1YrCancer	1.45E-07	0	0	0	0	0	0	0	0	0	0	0
5928	ALL		638280	4271340	1.33E-07	1YrCancer	1.33E-07	0	0	0	0	0	0	0	0	0	0	0
5929	ALL		637800	4271380	1.64E-07	1YrCancer	1.64E-07	0	0	0	0	0	0	0	0	0	0	0
5930	ALL		637840	4271380	1.72E-07	1YrCancer	1.72E-07	0	0	0	0	0	0	0	0	0	0	0
5931	ALL		637880	4271380	1.85E-07	1YrCancer	1.85E-07	0	0	0	0	0	0	0	0	0	0	0
5932	ALL		637920	4271380	2.07E-07	1YrCancer	2.07E-07	0	0	0	0	0	0	0	0	0	0	0

**Exported Risk Results - Sites 2-2 and 2-3

REC	GRP	NETID	X	Y	RISK_SUM	SCENARIO	INHAL_RIS	SOIL_RISK	DERMAL_R	MMILK_RI	WATER_RI	FISH_RISK	CROP_RISK	BEEF_RISK	DAIRY_RIS	PIG_RISK	CHICKEN_R	EGG_RISK
5933	ALL		637960	4271380	2.54E-07	1YrCancer	2.54E-07	0	0	0	0	0	0	0	0	0	0	0
5934	ALL		638000	4271380	4.25E-07	1YrCancer	4.25E-07	0	0	0	0	0	0	0	0	0	0	0
5935	ALL		638040	4271380	4.92E-07	1YrCancer	4.92E-07	0	0	0	0	0	0	0	0	0	0	0
5936	ALL		638080	4271380	2.81E-07	1YrCancer	2.81E-07	0	0	0	0	0	0	0	0	0	0	0
5937	ALL		638120	4271380	2.13E-07	1YrCancer	2.13E-07	0	0	0	0	0	0	0	0	0	0	0
5938	ALL		638160	4271380	1.80E-07	1YrCancer	1.80E-07	0	0	0	0	0	0	0	0	0	0	0
5939	ALL		638200	4271380	1.58E-07	1YrCancer	1.58E-07	0	0	0	0	0	0	0	0	0	0	0
5940	ALL		638240	4271380	1.43E-07	1YrCancer	1.43E-07	0	0	0	0	0	0	0	0	0	0	0
5941	ALL		638280	4271380	1.31E-07	1YrCancer	1.31E-07	0	0	0	0	0	0	0	0	0	0	0
5942	ALL		637800	4271420	1.58E-07	1YrCancer	1.58E-07	0	0	0	0	0	0	0	0	0	0	0
5943	ALL		637840	4271420	1.67E-07	1YrCancer	1.67E-07	0	0	0	0	0	0	0	0	0	0	0
5944	ALL		637880	4271420	1.80E-07	1YrCancer	1.80E-07	0	0	0	0	0	0	0	0	0	0	0
5945	ALL		637920	4271420	2.02E-07	1YrCancer	2.02E-07	0	0	0	0	0	0	0	0	0	0	0
5946	ALL		637960	4271420	2.50E-07	1YrCancer	2.50E-07	0	0	0	0	0	0	0	0	0	0	0
5947	ALL		638000	4271420	4.26E-07	1YrCancer	4.26E-07	0	0	0	0	0	0	0	0	0	0	0
5948	ALL		638040	4271420	5.15E-07	1YrCancer	5.15E-07	0	0	0	0	0	0	0	0	0	0	0
5949	ALL		638080	4271420	2.76E-07	1YrCancer	2.76E-07	0	0	0	0	0	0	0	0	0	0	0
5950	ALL		638120	4271420	2.10E-07	1YrCancer	2.10E-07	0	0	0	0	0	0	0	0	0	0	0
5951	ALL		638160	4271420	1.77E-07	1YrCancer	1.77E-07	0	0	0	0	0	0	0	0	0	0	0
5952	ALL		638200	4271420	1.56E-07	1YrCancer	1.56E-07	0	0	0	0	0	0	0	0	0	0	0
5953	ALL		638240	4271420	1.41E-07	1YrCancer	1.41E-07	0	0	0	0	0	0	0	0	0	0	0
5954	ALL		638280	4271420	1.29E-07	1YrCancer	1.29E-07	0	0	0	0	0	0	0	0	0	0	0
5955	ALL		637800	4271460	1.53E-07	1YrCancer	1.53E-07	0	0	0	0	0	0	0	0	0	0	0
5956	ALL		637840	4271460	1.62E-07	1YrCancer	1.62E-07	0	0	0	0	0	0	0	0	0	0	0
5957	ALL		637880	4271460	1.75E-07	1YrCancer	1.75E-07	0	0	0	0	0	0	0	0	0	0	0
5958	ALL		637920	4271460	1.98E-07	1YrCancer	1.98E-07	0	0	0	0	0	0	0	0	0	0	0
5959	ALL		637960	4271460	2.47E-07	1YrCancer	2.47E-07	0	0	0	0	0	0	0	0	0	0	0
5960	ALL		638000	4271460	4.29E-07	1YrCancer	4.29E-07	0	0	0	0	0	0	0	0	0	0	0
5961	ALL		638040	4271460	4.97E-07	1YrCancer	4.97E-07	0	0	0	0	0	0	0	0	0	0	0
5962	ALL		638080	4271460	2.71E-07	1YrCancer	2.71E-07	0	0	0	0	0	0	0	0	0	0	0
5963	ALL		638120	4271460	2.07E-07	1YrCancer	2.07E-07	0	0	0	0	0	0	0	0	0	0	0
5964	ALL		638160	4271460	1.74E-07	1YrCancer	1.74E-07	0	0	0	0	0	0	0	0	0	0	0
5965	ALL		638200	4271460	1.54E-07	1YrCancer	1.54E-07	0	0	0	0	0	0	0	0	0	0	0
5966	ALL		638240	4271460	1.39E-07	1YrCancer	1.39E-07	0	0	0	0	0	0	0	0	0	0	0
5967	ALL		638280	4271460	1.28E-07	1YrCancer	1.28E-07	0	0	0	0	0	0	0	0	0	0	0
5968	ALL		637800	4271500	1.48E-07	1YrCancer	1.48E-07	0	0	0	0	0	0	0	0	0	0	0
5969	ALL		637840	4271500	1.57E-07	1YrCancer	1.57E-07	0	0	0	0	0	0	0	0	0	0	0
5970	ALL		637880	4271500	1.71E-07	1YrCancer	1.71E-07	0	0	0	0	0	0	0	0	0	0	0
5971	ALL		637920	4271500	1.95E-07	1YrCancer	1.95E-07	0	0	0	0	0	0	0	0	0	0	0
5972	ALL		637960	4271500	2.44E-07	1YrCancer	2.44E-07	0	0	0	0	0	0	0	0	0	0	0
5973	ALL		638000	4271500	4.31E-07	1YrCancer	4.31E-07	0	0	0	0	0	0	0	0	0	0	0
5974	ALL		638040	4271500	5.20E-07	1YrCancer	5.20E-07	0	0	0	0	0	0	0	0	0	0	0
5975	ALL		638080	4271500	2.67E-07	1YrCancer	2.67E-07	0	0	0	0	0	0	0	0	0	0	0
5976	ALL		638120	4271500	2.03E-07	1YrCancer	2.03E-07	0	0	0	0	0	0	0	0	0	0	0
5977	ALL		638160	4271500	1.72E-07	1YrCancer	1.72E-07	0	0	0	0	0	0	0	0	0	0	0
5978	ALL		638200	4271500	1.52E-07	1YrCancer	1.52E-07	0	0	0	0	0	0	0	0	0	0	0

**Exported Risk Results - Sites 2-2 and 2-3

REC	GRP	NETID	X	Y	RISK_SUM	SCENARIO	INHAL_RIS	SOIL_RISK	DERMAL_R	MMILK_RI	WATER_RI	FISH_RISK	CROP_RISK	BEEF_RISK	DAIRY_RIS	PIG_RISK	CHICKEN_R	EGG_RISK
5979	ALL		638240	4271500	1.37E-07	1YrCancer	1.37E-07	0	0	0	0	0	0	0	0	0	0	0
5980	ALL		638280	4271500	1.26E-07	1YrCancer	1.26E-07	0	0	0	0	0	0	0	0	0	0	0
5981	ALL		637800	4271540	1.43E-07	1YrCancer	1.43E-07	0	0	0	0	0	0	0	0	0	0	0
5982	ALL		637840	4271540	1.53E-07	1YrCancer	1.53E-07	0	0	0	0	0	0	0	0	0	0	0
5983	ALL		637880	4271540	1.68E-07	1YrCancer	1.68E-07	0	0	0	0	0	0	0	0	0	0	0
5984	ALL		637920	4271540	1.92E-07	1YrCancer	1.92E-07	0	0	0	0	0	0	0	0	0	0	0
5985	ALL		637960	4271540	2.42E-07	1YrCancer	2.42E-07	0	0	0	0	0	0	0	0	0	0	0
5986	ALL		638000	4271540	4.35E-07	1YrCancer	4.35E-07	0	0	0	0	0	0	0	0	0	0	0
5987	ALL		638040	4271540	4.80E-07	1YrCancer	4.80E-07	0	0	0	0	0	0	0	0	0	0	0
5988	ALL		638080	4271540	2.63E-07	1YrCancer	2.63E-07	0	0	0	0	0	0	0	0	0	0	0
5989	ALL		638120	4271540	2.00E-07	1YrCancer	2.00E-07	0	0	0	0	0	0	0	0	0	0	0
5990	ALL		638160	4271540	1.69E-07	1YrCancer	1.69E-07	0	0	0	0	0	0	0	0	0	0	0
5991	ALL		638200	4271540	1.49E-07	1YrCancer	1.49E-07	0	0	0	0	0	0	0	0	0	0	0
5992	ALL		638240	4271540	1.35E-07	1YrCancer	1.35E-07	0	0	0	0	0	0	0	0	0	0	0
5993	ALL		638280	4271540	1.24E-07	1YrCancer	1.24E-07	0	0	0	0	0	0	0	0	0	0	0
5994	ALL		637800	4271580	1.40E-07	1YrCancer	1.40E-07	0	0	0	0	0	0	0	0	0	0	0
5995	ALL		637840	4271580	1.50E-07	1YrCancer	1.50E-07	0	0	0	0	0	0	0	0	0	0	0
5996	ALL		637880	4271580	1.64E-07	1YrCancer	1.64E-07	0	0	0	0	0	0	0	0	0	0	0
5997	ALL		637920	4271580	1.89E-07	1YrCancer	1.89E-07	0	0	0	0	0	0	0	0	0	0	0
5998	ALL		637960	4271580	2.40E-07	1YrCancer	2.40E-07	0	0	0	0	0	0	0	0	0	0	0
5999	ALL		638000	4271580	4.39E-07	1YrCancer	4.39E-07	0	0	0	0	0	0	0	0	0	0	0
6000	ALL		638040	4271580	4.97E-07	1YrCancer	4.97E-07	0	0	0	0	0	0	0	0	0	0	0
6001	ALL		638080	4271580	2.59E-07	1YrCancer	2.59E-07	0	0	0	0	0	0	0	0	0	0	0
6002	ALL		638120	4271580	1.97E-07	1YrCancer	1.97E-07	0	0	0	0	0	0	0	0	0	0	0
6003	ALL		638160	4271580	1.67E-07	1YrCancer	1.67E-07	0	0	0	0	0	0	0	0	0	0	0
6004	ALL		638200	4271580	1.47E-07	1YrCancer	1.47E-07	0	0	0	0	0	0	0	0	0	0	0
6005	ALL		638240	4271580	1.33E-07	1YrCancer	1.33E-07	0	0	0	0	0	0	0	0	0	0	0
6006	ALL		638280	4271580	1.22E-07	1YrCancer	1.22E-07	0	0	0	0	0	0	0	0	0	0	0
6007	ALL		637800	4271620	1.37E-07	1YrCancer	1.37E-07	0	0	0	0	0	0	0	0	0	0	0
6008	ALL		637840	4271620	1.47E-07	1YrCancer	1.47E-07	0	0	0	0	0	0	0	0	0	0	0
6009	ALL		637880	4271620	1.62E-07	1YrCancer	1.62E-07	0	0	0	0	0	0	0	0	0	0	0
6010	ALL		637920	4271620	1.86E-07	1YrCancer	1.86E-07	0	0	0	0	0	0	0	0	0	0	0
6011	ALL		637960	4271620	2.39E-07	1YrCancer	2.39E-07	0	0	0	0	0	0	0	0	0	0	0
6012	ALL		638000	4271620	4.43E-07	1YrCancer	4.43E-07	0	0	0	0	0	0	0	0	0	0	0
6013	ALL		638040	4271620	4.85E-07	1YrCancer	4.85E-07	0	0	0	0	0	0	0	0	0	0	0
6014	ALL		638080	4271620	2.55E-07	1YrCancer	2.55E-07	0	0	0	0	0	0	0	0	0	0	0
6015	ALL		638120	4271620	1.94E-07	1YrCancer	1.94E-07	0	0	0	0	0	0	0	0	0	0	0
6016	ALL		638160	4271620	1.64E-07	1YrCancer	1.64E-07	0	0	0	0	0	0	0	0	0	0	0
6017	ALL		638200	4271620	1.45E-07	1YrCancer	1.45E-07	0	0	0	0	0	0	0	0	0	0	0
6018	ALL		638240	4271620	1.31E-07	1YrCancer	1.31E-07	0	0	0	0	0	0	0	0	0	0	0
6019	ALL		638280	4271620	1.21E-07	1YrCancer	1.21E-07	0	0	0	0	0	0	0	0	0	0	0
6020	ALL		637800	4271660	1.34E-07	1YrCancer	1.34E-07	0	0	0	0	0	0	0	0	0	0	0
6021	ALL		637840	4271660	1.44E-07	1YrCancer	1.44E-07	0	0	0	0	0	0	0	0	0	0	0
6022	ALL		637880	4271660	1.59E-07	1YrCancer	1.59E-07	0	0	0	0	0	0	0	0	0	0	0
6023	ALL		637920	4271660	1.84E-07	1YrCancer	1.84E-07	0	0	0	0	0	0	0	0	0	0	0
6024	ALL		637960	4271660	2.37E-07	1YrCancer	2.37E-07	0	0	0	0	0	0	0	0	0	0	0

**Exported Risk Results - Sites 2-2 and 2-3

REC	GRP	NETID	X	Y	RISK_SUM	SCENARIO	INHAL_RIS	SOIL_RISK	DERMAL_R	MMILK_RI	WATER_RI	FISH_RISK	CROP_RISK	BEEF_RISK	DAIRY_RIS	PIG_RISK	CHICKEN_R	EGG_RISK
6025	ALL		638000	4271660	4.48E-07	1YrCancer	4.48E-07	0	0	0	0	0	0	0	0	0	0	0
6026	ALL		638040	4271660	4.74E-07	1YrCancer	4.74E-07	0	0	0	0	0	0	0	0	0	0	0
6027	ALL		638080	4271660	2.51E-07	1YrCancer	2.51E-07	0	0	0	0	0	0	0	0	0	0	0
6028	ALL		638120	4271660	1.92E-07	1YrCancer	1.92E-07	0	0	0	0	0	0	0	0	0	0	0
6029	ALL		638160	4271660	1.62E-07	1YrCancer	1.62E-07	0	0	0	0	0	0	0	0	0	0	0
6030	ALL		638200	4271660	1.43E-07	1YrCancer	1.43E-07	0	0	0	0	0	0	0	0	0	0	0
6031	ALL		638240	4271660	1.29E-07	1YrCancer	1.29E-07	0	0	0	0	0	0	0	0	0	0	0
6032	ALL		638280	4271660	1.19E-07	1YrCancer	1.19E-07	0	0	0	0	0	0	0	0	0	0	0
6033	ALL		637800	4271700	1.31E-07	1YrCancer	1.31E-07	0	0	0	0	0	0	0	0	0	0	0
6034	ALL		637840	4271700	1.42E-07	1YrCancer	1.42E-07	0	0	0	0	0	0	0	0	0	0	0
6035	ALL		637880	4271700	1.57E-07	1YrCancer	1.57E-07	0	0	0	0	0	0	0	0	0	0	0
6036	ALL		637920	4271700	1.82E-07	1YrCancer	1.82E-07	0	0	0	0	0	0	0	0	0	0	0
6037	ALL		637960	4271700	2.36E-07	1YrCancer	2.36E-07	0	0	0	0	0	0	0	0	0	0	0
6038	ALL		638000	4271700	4.51E-07	1YrCancer	4.51E-07	0	0	0	0	0	0	0	0	0	0	0
6039	ALL		638040	4271700	4.61E-07	1YrCancer	4.61E-07	0	0	0	0	0	0	0	0	0	0	0
6040	ALL		638080	4271700	2.48E-07	1YrCancer	2.48E-07	0	0	0	0	0	0	0	0	0	0	0
6041	ALL		638120	4271700	1.89E-07	1YrCancer	1.89E-07	0	0	0	0	0	0	0	0	0	0	0
6042	ALL		638160	4271700	1.60E-07	1YrCancer	1.60E-07	0	0	0	0	0	0	0	0	0	0	0
6043	ALL		638200	4271700	1.41E-07	1YrCancer	1.41E-07	0	0	0	0	0	0	0	0	0	0	0
6044	ALL		638240	4271700	1.27E-07	1YrCancer	1.27E-07	0	0	0	0	0	0	0	0	0	0	0
6045	ALL		638280	4271700	1.17E-07	1YrCancer	1.17E-07	0	0	0	0	0	0	0	0	0	0	0
6046	ALL		637800	4271740	1.29E-07	1YrCancer	1.29E-07	0	0	0	0	0	0	0	0	0	0	0
6047	ALL		637840	4271740	1.39E-07	1YrCancer	1.39E-07	0	0	0	0	0	0	0	0	0	0	0
6048	ALL		637880	4271740	1.55E-07	1YrCancer	1.55E-07	0	0	0	0	0	0	0	0	0	0	0
6049	ALL		637920	4271740	1.80E-07	1YrCancer	1.80E-07	0	0	0	0	0	0	0	0	0	0	0
6050	ALL		637960	4271740	2.35E-07	1YrCancer	2.35E-07	0	0	0	0	0	0	0	0	0	0	0
6051	ALL		638000	4271740	4.29E-07	1YrCancer	4.29E-07	0	0	0	0	0	0	0	0	0	0	0
6052	ALL		638040	4271740	4.50E-07	1YrCancer	4.50E-07	0	0	0	0	0	0	0	0	0	0	0
6053	ALL		638080	4271740	2.44E-07	1YrCancer	2.44E-07	0	0	0	0	0	0	0	0	0	0	0
6054	ALL		638120	4271740	1.87E-07	1YrCancer	1.87E-07	0	0	0	0	0	0	0	0	0	0	0
6055	ALL		638160	4271740	1.57E-07	1YrCancer	1.57E-07	0	0	0	0	0	0	0	0	0	0	0
6056	ALL		638200	4271740	1.39E-07	1YrCancer	1.39E-07	0	0	0	0	0	0	0	0	0	0	0
6057	ALL		638240	4271740	1.26E-07	1YrCancer	1.26E-07	0	0	0	0	0	0	0	0	0	0	0
6058	ALL		638280	4271740	1.15E-07	1YrCancer	1.15E-07	0	0	0	0	0	0	0	0	0	0	0
6059	ALL		637800	4271780	1.27E-07	1YrCancer	1.27E-07	0	0	0	0	0	0	0	0	0	0	0
6060	ALL		637840	4271780	1.37E-07	1YrCancer	1.37E-07	0	0	0	0	0	0	0	0	0	0	0
6061	ALL		637880	4271780	1.53E-07	1YrCancer	1.53E-07	0	0	0	0	0	0	0	0	0	0	0
6062	ALL		637920	4271780	1.79E-07	1YrCancer	1.79E-07	0	0	0	0	0	0	0	0	0	0	0
6063	ALL		637960	4271780	2.34E-07	1YrCancer	2.34E-07	0	0	0	0	0	0	0	0	0	0	0
6064	ALL		638000	4271780	4.26E-07	1YrCancer	4.26E-07	0	0	0	0	0	0	0	0	0	0	0
6065	ALL		638040	4271780	4.43E-07	1YrCancer	4.43E-07	0	0	0	0	0	0	0	0	0	0	0
6066	ALL		638080	4271780	2.41E-07	1YrCancer	2.41E-07	0	0	0	0	0	0	0	0	0	0	0
6067	ALL		638120	4271780	1.84E-07	1YrCancer	1.84E-07	0	0	0	0	0	0	0	0	0	0	0
6068	ALL		638160	4271780	1.55E-07	1YrCancer	1.55E-07	0	0	0	0	0	0	0	0	0	0	0
6069	ALL		638200	4271780	1.36E-07	1YrCancer	1.36E-07	0	0	0	0	0	0	0	0	0	0	0
6070	ALL		638240	4271780	1.24E-07	1YrCancer	1.24E-07	0	0	0	0	0	0	0	0	0	0	0

**Exported Risk Results - Sites 2-2 and 2-3

REC	GRP	NETID	X	Y	RISK_SUM	SCENARIO	INHAL_RIS	SOIL_RISK	DERMAL_R	MMILK_RI	WATER_RI	FISH_RISK	CROP_RISK	BEEF_RISK	DAIRY_RIS	PIG_RISK	CHICKEN_R	EGG_RISK
6071	ALL		638280	4271780	1.14E-07	1YrCancer	1.14E-07	0	0	0	0	0	0	0	0	0	0	0
6072	ALL		637800	4271820	1.25E-07	1YrCancer	1.25E-07	0	0	0	0	0	0	0	0	0	0	0
6073	ALL		637840	4271820	1.36E-07	1YrCancer	1.36E-07	0	0	0	0	0	0	0	0	0	0	0
6074	ALL		637880	4271820	1.51E-07	1YrCancer	1.51E-07	0	0	0	0	0	0	0	0	0	0	0
6075	ALL		637920	4271820	1.77E-07	1YrCancer	1.77E-07	0	0	0	0	0	0	0	0	0	0	0
6076	ALL		637960	4271820	2.34E-07	1YrCancer	2.34E-07	0	0	0	0	0	0	0	0	0	0	0
6077	ALL		638000	4271820	4.46E-07	1YrCancer	4.46E-07	0	0	0	0	0	0	0	0	0	0	0
6078	ALL		638040	4271820	4.34E-07	1YrCancer	4.34E-07	0	0	0	0	0	0	0	0	0	0	0
6079	ALL		638080	4271820	2.38E-07	1YrCancer	2.38E-07	0	0	0	0	0	0	0	0	0	0	0
6080	ALL		638120	4271820	1.82E-07	1YrCancer	1.82E-07	0	0	0	0	0	0	0	0	0	0	0
6081	ALL		638160	4271820	1.52E-07	1YrCancer	1.52E-07	0	0	0	0	0	0	0	0	0	0	0
6082	ALL		638200	4271820	1.35E-07	1YrCancer	1.35E-07	0	0	0	0	0	0	0	0	0	0	0
6083	ALL		638240	4271820	1.22E-07	1YrCancer	1.22E-07	0	0	0	0	0	0	0	0	0	0	0
6084	ALL		638280	4271820	1.12E-07	1YrCancer	1.12E-07	0	0	0	0	0	0	0	0	0	0	0
6085	ALL		637800	4271860	1.23E-07	1YrCancer	1.23E-07	0	0	0	0	0	0	0	0	0	0	0
6086	ALL		637840	4271860	1.34E-07	1YrCancer	1.34E-07	0	0	0	0	0	0	0	0	0	0	0
6087	ALL		637880	4271860	1.50E-07	1YrCancer	1.50E-07	0	0	0	0	0	0	0	0	0	0	0
6088	ALL		637920	4271860	1.76E-07	1YrCancer	1.76E-07	0	0	0	0	0	0	0	0	0	0	0
6089	ALL		637960	4271860	2.33E-07	1YrCancer	2.33E-07	0	0	0	0	0	0	0	0	0	0	0
6090	ALL		638000	4271860	4.19E-07	1YrCancer	4.19E-07	0	0	0	0	0	0	0	0	0	0	0
6091	ALL		638040	4271860	4.26E-07	1YrCancer	4.26E-07	0	0	0	0	0	0	0	0	0	0	0
6092	ALL		638080	4271860	2.35E-07	1YrCancer	2.35E-07	0	0	0	0	0	0	0	0	0	0	0
6093	ALL		638120	4271860	1.78E-07	1YrCancer	1.78E-07	0	0	0	0	0	0	0	0	0	0	0
6094	ALL		638160	4271860	1.50E-07	1YrCancer	1.50E-07	0	0	0	0	0	0	0	0	0	0	0
6095	ALL		638200	4271860	1.33E-07	1YrCancer	1.33E-07	0	0	0	0	0	0	0	0	0	0	0
6096	ALL		638240	4271860	1.20E-07	1YrCancer	1.20E-07	0	0	0	0	0	0	0	0	0	0	0
6097	ALL		638280	4271860	1.10E-07	1YrCancer	1.10E-07	0	0	0	0	0	0	0	0	0	0	0
6098	ALL		637800	4271860	1.23E-07	1YrCancer	1.23E-07	0	0	0	0	0	0	0	0	0	0	0
6099	ALL		637850	4271860	1.38E-07	1YrCancer	1.38E-07	0	0	0	0	0	0	0	0	0	0	0
6100	ALL		637900	4271860	1.61E-07	1YrCancer	1.61E-07	0	0	0	0	0	0	0	0	0	0	0
6101	ALL		637950	4271860	2.13E-07	1YrCancer	2.13E-07	0	0	0	0	0	0	0	0	0	0	0
6102	ALL		638000	4271860	4.19E-07	1YrCancer	4.19E-07	0	0	0	0	0	0	0	0	0	0	0
6103	ALL		638050	4271860	3.42E-07	1YrCancer	3.42E-07	0	0	0	0	0	0	0	0	0	0	0
6104	ALL		638100	4271860	2.01E-07	1YrCancer	2.01E-07	0	0	0	0	0	0	0	0	0	0	0
6105	ALL		638150	4271860	1.56E-07	1YrCancer	1.56E-07	0	0	0	0	0	0	0	0	0	0	0
6106	ALL		638200	4271860	1.33E-07	1YrCancer	1.33E-07	0	0	0	0	0	0	0	0	0	0	0
6107	ALL		638250	4271860	1.17E-07	1YrCancer	1.17E-07	0	0	0	0	0	0	0	0	0	0	0
6108	ALL		637800	4271910	1.22E-07	1YrCancer	1.22E-07	0	0	0	0	0	0	0	0	0	0	0
6109	ALL		637850	4271910	1.36E-07	1YrCancer	1.36E-07	0	0	0	0	0	0	0	0	0	0	0
6110	ALL		637900	4271910	1.59E-07	1YrCancer	1.59E-07	0	0	0	0	0	0	0	0	0	0	0
6111	ALL		637950	4271910	2.12E-07	1YrCancer	2.12E-07	0	0	0	0	0	0	0	0	0	0	0
6112	ALL		638000	4271910	4.16E-07	1YrCancer	4.16E-07	0	0	0	0	0	0	0	0	0	0	0
6113	ALL		638050	4271910	3.32E-07	1YrCancer	3.32E-07	0	0	0	0	0	0	0	0	0	0	0
6114	ALL		638100	4271910	1.98E-07	1YrCancer	1.98E-07	0	0	0	0	0	0	0	0	0	0	0
6115	ALL		638150	4271910	1.54E-07	1YrCancer	1.54E-07	0	0	0	0	0	0	0	0	0	0	0
6116	ALL		638200	4271910	1.30E-07	1YrCancer	1.30E-07	0	0	0	0	0	0	0	0	0	0	0

**Exported Risk Results - Sites 2-2 and 2-3

REC	GRP	NETID	X	Y	RISK_SUM	SCENARIO	INHAL_RIS	SOIL_RISK	DERMAL_R	MMILK_RI	WATER_RI	FISH_RISK	CROP_RISK	BEEF_RISK	DAIRY_RIS	PIG_RISK	CHICKEN_R	EGG_RISK
6117	ALL		638250	4271910	1.15E-07	1YrCancer	1.15E-07	0	0	0	0	0	0	0	0	0	0	0
6118	ALL		637800	4271960	1.20E-07	1YrCancer	1.20E-07	0	0	0	0	0	0	0	0	0	0	0
6119	ALL		637850	4271960	1.35E-07	1YrCancer	1.35E-07	0	0	0	0	0	0	0	0	0	0	0
6120	ALL		637900	4271960	1.59E-07	1YrCancer	1.59E-07	0	0	0	0	0	0	0	0	0	0	0
6121	ALL		637950	4271960	2.13E-07	1YrCancer	2.13E-07	0	0	0	0	0	0	0	0	0	0	0
6122	ALL		638000	4271960	4.36E-07	1YrCancer	4.36E-07	0	0	0	0	0	0	0	0	0	0	0
6123	ALL		638050	4271960	3.30E-07	1YrCancer	3.30E-07	0	0	0	0	0	0	0	0	0	0	0
6124	ALL		638100	4271960	1.96E-07	1YrCancer	1.96E-07	0	0	0	0	0	0	0	0	0	0	0
6125	ALL		638150	4271960	1.52E-07	1YrCancer	1.52E-07	0	0	0	0	0	0	0	0	0	0	0
6126	ALL		638200	4271960	1.28E-07	1YrCancer	1.28E-07	0	0	0	0	0	0	0	0	0	0	0
6127	ALL		638250	4271960	1.13E-07	1YrCancer	1.13E-07	0	0	0	0	0	0	0	0	0	0	0
6128	ALL		637800	4272010	1.21E-07	1YrCancer	1.21E-07	0	0	0	0	0	0	0	0	0	0	0
6129	ALL		637850	4272010	1.35E-07	1YrCancer	1.35E-07	0	0	0	0	0	0	0	0	0	0	0
6130	ALL		637900	4272010	1.59E-07	1YrCancer	1.59E-07	0	0	0	0	0	0	0	0	0	0	0
6131	ALL		637950	4272010	2.14E-07	1YrCancer	2.14E-07	0	0	0	0	0	0	0	0	0	0	0
6132	ALL		638000	4272010	4.47E-07	1YrCancer	4.47E-07	0	0	0	0	0	0	0	0	0	0	0
6133	ALL		638050	4272010	3.24E-07	1YrCancer	3.24E-07	0	0	0	0	0	0	0	0	0	0	0
6134	ALL		638100	4272010	1.93E-07	1YrCancer	1.93E-07	0	0	0	0	0	0	0	0	0	0	0
6135	ALL		638150	4272010	1.49E-07	1YrCancer	1.49E-07	0	0	0	0	0	0	0	0	0	0	0
6136	ALL		638200	4272010	1.26E-07	1YrCancer	1.26E-07	0	0	0	0	0	0	0	0	0	0	0
6137	ALL		638250	4272010	1.10E-07	1YrCancer	1.10E-07	0	0	0	0	0	0	0	0	0	0	0
6138	ALL		637800	4272060	1.21E-07	1YrCancer	1.21E-07	0	0	0	0	0	0	0	0	0	0	0
6139	ALL		637850	4272060	1.35E-07	1YrCancer	1.35E-07	0	0	0	0	0	0	0	0	0	0	0
6140	ALL		637900	4272060	1.59E-07	1YrCancer	1.59E-07	0	0	0	0	0	0	0	0	0	0	0
6141	ALL		637950	4272060	2.14E-07	1YrCancer	2.14E-07	0	0	0	0	0	0	0	0	0	0	0
6142	ALL		638000	4272060	4.57E-07	1YrCancer	4.57E-07	0	0	0	0	0	0	0	0	0	0	0
6143	ALL		638050	4272060	3.19E-07	1YrCancer	3.19E-07	0	0	0	0	0	0	0	0	0	0	0
6144	ALL		638100	4272060	1.90E-07	1YrCancer	1.90E-07	0	0	0	0	0	0	0	0	0	0	0
6145	ALL		638150	4272060	1.46E-07	1YrCancer	1.46E-07	0	0	0	0	0	0	0	0	0	0	0
6146	ALL		638200	4272060	1.23E-07	1YrCancer	1.23E-07	0	0	0	0	0	0	0	0	0	0	0
6147	ALL		638250	4272060	1.08E-07	1YrCancer	1.08E-07	0	0	0	0	0	0	0	0	0	0	0
6148	ALL		637800	4272110	1.23E-07	1YrCancer	1.23E-07	0	0	0	0	0	0	0	0	0	0	0
6149	ALL		637850	4272110	1.37E-07	1YrCancer	1.37E-07	0	0	0	0	0	0	0	0	0	0	0
6150	ALL		637900	4272110	1.60E-07	1YrCancer	1.60E-07	0	0	0	0	0	0	0	0	0	0	0
6151	ALL		637950	4272110	2.16E-07	1YrCancer	2.16E-07	0	0	0	0	0	0	0	0	0	0	0
6152	ALL		638000	4272110	4.25E-07	1YrCancer	4.25E-07	0	0	0	0	0	0	0	0	0	0	0
6153	ALL		638050	4272110	3.14E-07	1YrCancer	3.14E-07	0	0	0	0	0	0	0	0	0	0	0
6154	ALL		638100	4272110	1.87E-07	1YrCancer	1.87E-07	0	0	0	0	0	0	0	0	0	0	0
6155	ALL		638150	4272110	1.43E-07	1YrCancer	1.43E-07	0	0	0	0	0	0	0	0	0	0	0
6156	ALL		638200	4272110	1.20E-07	1YrCancer	1.20E-07	0	0	0	0	0	0	0	0	0	0	0
6157	ALL		638250	4272110	1.06E-07	1YrCancer	1.06E-07	0	0	0	0	0	0	0	0	0	0	0
6158	ALL		637800	4272160	1.26E-07	1YrCancer	1.26E-07	0	0	0	0	0	0	0	0	0	0	0
6159	ALL		637850	4272160	1.39E-07	1YrCancer	1.39E-07	0	0	0	0	0	0	0	0	0	0	0
6160	ALL		637900	4272160	1.63E-07	1YrCancer	1.63E-07	0	0	0	0	0	0	0	0	0	0	0
6161	ALL		637950	4272160	2.18E-07	1YrCancer	2.18E-07	0	0	0	0	0	0	0	0	0	0	0
6162	ALL		638000	4272160	4.34E-07	1YrCancer	4.34E-07	0	0	0	0	0	0	0	0	0	0	0

**Exported Risk Results - Sites 2-2 and 2-3

REC	GRP	NETID	X	Y	RISK_SUM	SCENARIO	INHAL_RIS	SOIL_RISK	DERMAL_R	MMILK_RI	WATER_RI	FISH_RISK	CROP_RISK	BEEF_RISK	DAIRY_RIS	PIG_RISK	CHICKEN_R	EGG_RISK
6163	ALL		638050	4272160	3.08E-07	1YrCancer	3.08E-07	0	0	0	0	0	0	0	0	0	0	0
6164	ALL		638100	4272160	1.83E-07	1YrCancer	1.83E-07	0	0	0	0	0	0	0	0	0	0	0
6165	ALL		638150	4272160	1.40E-07	1YrCancer	1.40E-07	0	0	0	0	0	0	0	0	0	0	0
6166	ALL		638200	4272160	1.17E-07	1YrCancer	1.17E-07	0	0	0	0	0	0	0	0	0	0	0
6167	ALL		638250	4272160	1.03E-07	1YrCancer	1.03E-07	0	0	0	0	0	0	0	0	0	0	0
6168	ALL		637800	4272210	1.32E-07	1YrCancer	1.32E-07	0	0	0	0	0	0	0	0	0	0	0
6169	ALL		637850	4272210	1.45E-07	1YrCancer	1.45E-07	0	0	0	0	0	0	0	0	0	0	0
6170	ALL		637900	4272210	1.67E-07	1YrCancer	1.67E-07	0	0	0	0	0	0	0	0	0	0	0
6171	ALL		637950	4272210	2.22E-07	1YrCancer	2.22E-07	0	0	0	0	0	0	0	0	0	0	0
6172	ALL		638000	4272210	3.80E-07	1YrCancer	3.80E-07	0	0	0	0	0	0	0	0	0	0	0
6173	ALL		638050	4272210	3.03E-07	1YrCancer	3.03E-07	0	0	0	0	0	0	0	0	0	0	0
6174	ALL		638100	4272210	1.79E-07	1YrCancer	1.79E-07	0	0	0	0	0	0	0	0	0	0	0
6175	ALL		638150	4272210	1.37E-07	1YrCancer	1.37E-07	0	0	0	0	0	0	0	0	0	0	0
6176	ALL		638200	4272210	1.15E-07	1YrCancer	1.15E-07	0	0	0	0	0	0	0	0	0	0	0
6177	ALL		638250	4272210	1.01E-07	1YrCancer	1.01E-07	0	0	0	0	0	0	0	0	0	0	0
6178	ALL		637800	4272260	1.45E-07	1YrCancer	1.45E-07	0	0	0	0	0	0	0	0	0	0	0
6179	ALL		637850	4272260	1.56E-07	1YrCancer	1.56E-07	0	0	0	0	0	0	0	0	0	0	0
6180	ALL		637900	4272260	1.77E-07	1YrCancer	1.77E-07	0	0	0	0	0	0	0	0	0	0	0
6181	ALL		637950	4272260	2.30E-07	1YrCancer	2.30E-07	0	0	0	0	0	0	0	0	0	0	0
6182	ALL		638000	4272260	3.88E-07	1YrCancer	3.88E-07	0	0	0	0	0	0	0	0	0	0	0
6183	ALL		638050	4272260	2.96E-07	1YrCancer	2.96E-07	0	0	0	0	0	0	0	0	0	0	0
6184	ALL		638100	4272260	1.74E-07	1YrCancer	1.74E-07	0	0	0	0	0	0	0	0	0	0	0
6185	ALL		638150	4272260	1.33E-07	1YrCancer	1.33E-07	0	0	0	0	0	0	0	0	0	0	0
6186	ALL		638200	4272260	1.11E-07	1YrCancer	1.11E-07	0	0	0	0	0	0	0	0	0	0	0
6187	ALL		638250	4272260	9.82E-08	1YrCancer	9.82E-08	0	0	0	0	0	0	0	0	0	0	0
6188	ALL		637800	4272310	1.77E-07	1YrCancer	1.77E-07	0	0	0	0	0	0	0	0	0	0	0
6189	ALL		637850	4272310	1.87E-07	1YrCancer	1.87E-07	0	0	0	0	0	0	0	0	0	0	0
6190	ALL		637900	4272310	2.06E-07	1YrCancer	2.06E-07	0	0	0	0	0	0	0	0	0	0	0
6191	ALL		637950	4272310	2.55E-07	1YrCancer	2.55E-07	0	0	0	0	0	0	0	0	0	0	0
6192	ALL		638000	4272310	4.02E-07	1YrCancer	4.02E-07	0	0	0	0	0	0	0	0	0	0	0
6193	ALL		638050	4272310	2.85E-07	1YrCancer	2.85E-07	0	0	0	0	0	0	0	0	0	0	0
6194	ALL		638100	4272310	1.67E-07	1YrCancer	1.67E-07	0	0	0	0	0	0	0	0	0	0	0
6195	ALL		638150	4272310	1.28E-07	1YrCancer	1.28E-07	0	0	0	0	0	0	0	0	0	0	0
6196	ALL		638200	4272310	1.08E-07	1YrCancer	1.08E-07	0	0	0	0	0	0	0	0	0	0	0
6197	ALL		638250	4272310	9.55E-08	1YrCancer	9.55E-08	0	0	0	0	0	0	0	0	0	0	0
6198	ALL		637800	4272360	2.20E-07	1YrCancer	2.20E-07	0	0	0	0	0	0	0	0	0	0	0
6199	ALL		637850	4272360	2.29E-07	1YrCancer	2.29E-07	0	0	0	0	0	0	0	0	0	0	0
6200	ALL		637900	4272360	2.45E-07	1YrCancer	2.45E-07	0	0	0	0	0	0	0	0	0	0	0
6201	ALL		637950	4272360	2.84E-07	1YrCancer	2.84E-07	0	0	0	0	0	0	0	0	0	0	0
6202	ALL		638000	4272360	3.87E-07	1YrCancer	3.87E-07	0	0	0	0	0	0	0	0	0	0	0
6203	ALL		638050	4272360	2.59E-07	1YrCancer	2.59E-07	0	0	0	0	0	0	0	0	0	0	0
6204	ALL		638100	4272360	1.58E-07	1YrCancer	1.58E-07	0	0	0	0	0	0	0	0	0	0	0
6205	ALL		638150	4272360	1.23E-07	1YrCancer	1.23E-07	0	0	0	0	0	0	0	0	0	0	0
6206	ALL		638200	4272360	1.05E-07	1YrCancer	1.05E-07	0	0	0	0	0	0	0	0	0	0	0
6207	ALL		638250	4272360	9.30E-08	1YrCancer	9.30E-08	0	0	0	0	0	0	0	0	0	0	0
6208	ALL		637800	4272410	3.41E-07	1YrCancer	3.41E-07	0	0	0	0	0	0	0	0	0	0	0

**Exported Risk Results - Sites 2-2 and 2-3

REC	GRP	NETID	X	Y	RISK_SUM	SCENARIO	INHAL_RIS	SOIL_RISK	DERMAL_R	MMILK_RI	WATER_RI	FISH_RISK	CROP_RISK	BEEF_RISK	DAIRY_RIS	PIG_RISK	CHICKEN_R	EGG_RISK
6209	ALL		637850	4272410	3.47E-07	1YrCancer	3.47E-07	0	0	0	0	0	0	0	0	0	0	0
6210	ALL		637900	4272410	3.56E-07	1YrCancer	3.56E-07	0	0	0	0	0	0	0	0	0	0	0
6211	ALL		637950	4272410	3.74E-07	1YrCancer	3.74E-07	0	0	0	0	0	0	0	0	0	0	0
6212	ALL		638000	4272410	3.65E-07	1YrCancer	3.65E-07	0	0	0	0	0	0	0	0	0	0	0
6213	ALL		638050	4272410	2.18E-07	1YrCancer	2.18E-07	0	0	0	0	0	0	0	0	0	0	0
6214	ALL		638100	4272410	1.47E-07	1YrCancer	1.47E-07	0	0	0	0	0	0	0	0	0	0	0
6215	ALL		638150	4272410	1.18E-07	1YrCancer	1.18E-07	0	0	0	0	0	0	0	0	0	0	0
6216	ALL		638200	4272410	1.01E-07	1YrCancer	1.01E-07	0	0	0	0	0	0	0	0	0	0	0
6217	ALL		638250	4272410	9.06E-08	1YrCancer	9.06E-08	0	0	0	0	0	0	0	0	0	0	0
6218	ALL		637800	4272460	2.28E-07	1YrCancer	2.28E-07	0	0	0	0	0	0	0	0	0	0	0
6219	ALL		637850	4272460	2.32E-07	1YrCancer	2.32E-07	0	0	0	0	0	0	0	0	0	0	0
6220	ALL		637900	4272460	2.36E-07	1YrCancer	2.36E-07	0	0	0	0	0	0	0	0	0	0	0
6221	ALL		637950	4272460	2.38E-07	1YrCancer	2.38E-07	0	0	0	0	0	0	0	0	0	0	0
6222	ALL		638000	4272460	2.20E-07	1YrCancer	2.20E-07	0	0	0	0	0	0	0	0	0	0	0
6223	ALL		638050	4272460	1.77E-07	1YrCancer	1.77E-07	0	0	0	0	0	0	0	0	0	0	0
6224	ALL		638100	4272460	1.37E-07	1YrCancer	1.37E-07	0	0	0	0	0	0	0	0	0	0	0
6225	ALL		638150	4272460	1.13E-07	1YrCancer	1.13E-07	0	0	0	0	0	0	0	0	0	0	0
6226	ALL		638200	4272460	9.81E-08	1YrCancer	9.81E-08	0	0	0	0	0	0	0	0	0	0	0
6227	ALL		638250	4272460	8.82E-08	1YrCancer	8.82E-08	0	0	0	0	0	0	0	0	0	0	0
6228	ALL		637800	4272510	1.80E-07	1YrCancer	1.80E-07	0	0	0	0	0	0	0	0	0	0	0
6229	ALL		637850	4272510	1.85E-07	1YrCancer	1.85E-07	0	0	0	0	0	0	0	0	0	0	0
6230	ALL		637900	4272510	1.85E-07	1YrCancer	1.85E-07	0	0	0	0	0	0	0	0	0	0	0
6231	ALL		637950	4272510	1.81E-07	1YrCancer	1.81E-07	0	0	0	0	0	0	0	0	0	0	0
6232	ALL		638000	4272510	1.68E-07	1YrCancer	1.68E-07	0	0	0	0	0	0	0	0	0	0	0
6233	ALL		638050	4272510	1.48E-07	1YrCancer	1.48E-07	0	0	0	0	0	0	0	0	0	0	0
6234	ALL		638100	4272510	1.25E-07	1YrCancer	1.25E-07	0	0	0	0	0	0	0	0	0	0	0
6235	ALL		638150	4272510	1.07E-07	1YrCancer	1.07E-07	0	0	0	0	0	0	0	0	0	0	0
6236	ALL		638200	4272510	9.46E-08	1YrCancer	9.46E-08	0	0	0	0	0	0	0	0	0	0	0
6237	ALL		638250	4272510	8.54E-08	1YrCancer	8.54E-08	0	0	0	0	0	0	0	0	0	0	0
6238	ALL		637800	4272560	1.59E-07	1YrCancer	1.59E-07	0	0	0	0	0	0	0	0	0	0	0
6239	ALL		637850	4272560	1.58E-07	1YrCancer	1.58E-07	0	0	0	0	0	0	0	0	0	0	0
6240	ALL		637900	4272560	1.55E-07	1YrCancer	1.55E-07	0	0	0	0	0	0	0	0	0	0	0
6241	ALL		637950	4272560	1.50E-07	1YrCancer	1.50E-07	0	0	0	0	0	0	0	0	0	0	0
6242	ALL		638000	4272560	1.40E-07	1YrCancer	1.40E-07	0	0	0	0	0	0	0	0	0	0	0
6243	ALL		638050	4272560	1.28E-07	1YrCancer	1.28E-07	0	0	0	0	0	0	0	0	0	0	0
6244	ALL		638100	4272560	1.15E-07	1YrCancer	1.15E-07	0	0	0	0	0	0	0	0	0	0	0
6245	ALL		638150	4272560	1.02E-07	1YrCancer	1.02E-07	0	0	0	0	0	0	0	0	0	0	0
6246	ALL		637800	4272610	1.44E-07	1YrCancer	1.44E-07	0	0	0	0	0	0	0	0	0	0	0
6247	ALL		637850	4272610	1.40E-07	1YrCancer	1.40E-07	0	0	0	0	0	0	0	0	0	0	0
6248	ALL		637900	4272610	1.35E-07	1YrCancer	1.35E-07	0	0	0	0	0	0	0	0	0	0	0
6249	ALL		637950	4272610	1.30E-07	1YrCancer	1.30E-07	0	0	0	0	0	0	0	0	0	0	0
6250	ALL		638000	4272610	1.22E-07	1YrCancer	1.22E-07	0	0	0	0	0	0	0	0	0	0	0
6251	ALL		638050	4272610	1.13E-07	1YrCancer	1.13E-07	0	0	0	0	0	0	0	0	0	0	0
6252	ALL		638100	4272610	1.05E-07	1YrCancer	1.05E-07	0	0	0	0	0	0	0	0	0	0	0
6253	ALL		638150	4272610	9.54E-08	1YrCancer	9.54E-08	0	0	0	0	0	0	0	0	0	0	0
6254	ALL		637800	4272660	1.33E-07	1YrCancer	1.33E-07	0	0	0	0	0	0	0	0	0	0	0

**Exported Risk Results - Sites 2-2 and 2-3

REC	GRP	NETID	X	Y	RISK_SUM	SCENARIO	INHAL_RIS	SOIL_RISK	DERMAL_R	MMILK_RI	WATER_RI	FISH_RISK	CROP_RISK	BEEF_RISK	DAIRY_RIS	PIG_RISK	CHICKEN_R	EGG_RISK
6255	ALL		637850	4272660	1.27E-07	1YrCancer	1.27E-07	0	0	0	0	0	0	0	0	0	0	0
6256	ALL		637900	4272660	1.22E-07	1YrCancer	1.22E-07	0	0	0	0	0	0	0	0	0	0	0
6257	ALL		637800	4272710	1.24E-07	1YrCancer	1.24E-07	0	0	0	0	0	0	0	0	0	0	0
6258	ALL		637850	4272710	1.17E-07	1YrCancer	1.17E-07	0	0	0	0	0	0	0	0	0	0	0
6259	ALL		637900	4272710	1.11E-07	1YrCancer	1.11E-07	0	0	0	0	0	0	0	0	0	0	0
6260	ALL		637800	4272760	1.18E-07	1YrCancer	1.18E-07	0	0	0	0	0	0	0	0	0	0	0
6261	ALL		637850	4272760	1.10E-07	1YrCancer	1.10E-07	0	0	0	0	0	0	0	0	0	0	0
6262	ALL		637900	4272760	1.04E-07	1YrCancer	1.04E-07	0	0	0	0	0	0	0	0	0	0	0
6263	ALL		637800	4272810	1.12E-07	1YrCancer	1.12E-07	0	0	0	0	0	0	0	0	0	0	0
6264	ALL		637850	4272810	1.03E-07	1YrCancer	1.03E-07	0	0	0	0	0	0	0	0	0	0	0
6265	ALL		637900	4272810	9.72E-08	1YrCancer	9.72E-08	0	0	0	0	0	0	0	0	0	0	0
6266	ALL		637800	4272860	1.07E-07	1YrCancer	1.07E-07	0	0	0	0	0	0	0	0	0	0	0
6267	ALL		637850	4272860	9.81E-08	1YrCancer	9.81E-08	0	0	0	0	0	0	0	0	0	0	0
6268	ALL		637900	4272860	9.16E-08	1YrCancer	9.16E-08	0	0	0	0	0	0	0	0	0	0	0
6269	ALL		637800	4272910	1.03E-07	1YrCancer	1.03E-07	0	0	0	0	0	0	0	0	0	0	0
6270	ALL		637850	4272910	9.42E-08	1YrCancer	9.42E-08	0	0	0	0	0	0	0	0	0	0	0
6271	ALL		637900	4272910	8.77E-08	1YrCancer	8.77E-08	0	0	0	0	0	0	0	0	0	0	0
6272	ALL		637800	4272960	9.96E-08	1YrCancer	9.96E-08	0	0	0	0	0	0	0	0	0	0	0
6273	ALL		637850	4272960	9.04E-08	1YrCancer	9.04E-08	0	0	0	0	0	0	0	0	0	0	0
6274	ALL		637900	4272960	8.39E-08	1YrCancer	8.39E-08	0	0	0	0	0	0	0	0	0	0	0
6275	ALL		637800	4273010	9.59E-08	1YrCancer	9.59E-08	0	0	0	0	0	0	0	0	0	0	0
6276	ALL		637850	4273010	8.70E-08	1YrCancer	8.70E-08	0	0	0	0	0	0	0	0	0	0	0
6277	ALL		638370	4269975	2.48E-07	1YrCancer	2.48E-07	0	0	0	0	0	0	0	0	0	0	0
6278	ALL		638420	4269975	2.74E-07	1YrCancer	2.74E-07	0	0	0	0	0	0	0	0	0	0	0
6279	ALL		638470	4269975	3.12E-07	1YrCancer	3.12E-07	0	0	0	0	0	0	0	0	0	0	0
6280	ALL		638520	4269975	3.85E-07	1YrCancer	3.85E-07	0	0	0	0	0	0	0	0	0	0	0
6281	ALL		638570	4269975	6.39E-07	1YrCancer	6.39E-07	0	0	0	0	0	0	0	0	0	0	0
6282	ALL		638620	4269975	8.89E-07	1YrCancer	8.89E-07	0	0	0	0	0	0	0	0	0	0	0
6283	ALL		638670	4269975	4.41E-07	1YrCancer	4.41E-07	0	0	0	0	0	0	0	0	0	0	0
6284	ALL		638720	4269975	3.54E-07	1YrCancer	3.54E-07	0	0	0	0	0	0	0	0	0	0	0
6285	ALL		638770	4269975	3.17E-07	1YrCancer	3.17E-07	0	0	0	0	0	0	0	0	0	0	0
6286	ALL		638820	4269975	2.97E-07	1YrCancer	2.97E-07	0	0	0	0	0	0	0	0	0	0	0
6287	ALL		638870	4269975	2.91E-07	1YrCancer	2.91E-07	0	0	0	0	0	0	0	0	0	0	0
6288	ALL		638920	4269975	3.12E-07	1YrCancer	3.12E-07	0	0	0	0	0	0	0	0	0	0	0
6289	ALL		638970	4269975	3.48E-07	1YrCancer	3.48E-07	0	0	0	0	0	0	0	0	0	0	0
6290	ALL		639020	4269975	2.69E-07	1YrCancer	2.69E-07	0	0	0	0	0	0	0	0	0	0	0
6291	ALL		639070	4269975	1.88E-07	1YrCancer	1.88E-07	0	0	0	0	0	0	0	0	0	0	0
6292	ALL		639120	4269975	1.50E-07	1YrCancer	1.50E-07	0	0	0	0	0	0	0	0	0	0	0
6293	ALL		639170	4269975	1.25E-07	1YrCancer	1.25E-07	0	0	0	0	0	0	0	0	0	0	0
6294	ALL		639220	4269975	1.08E-07	1YrCancer	1.08E-07	0	0	0	0	0	0	0	0	0	0	0
6295	ALL		639270	4269975	9.47E-08	1YrCancer	9.47E-08	0	0	0	0	0	0	0	0	0	0	0
6296	ALL		638370	4270025	2.37E-07	1YrCancer	2.37E-07	0	0	0	0	0	0	0	0	0	0	0
6297	ALL		638420	4270025	2.61E-07	1YrCancer	2.61E-07	0	0	0	0	0	0	0	0	0	0	0
6298	ALL		638470	4270025	2.98E-07	1YrCancer	2.98E-07	0	0	0	0	0	0	0	0	0	0	0
6299	ALL		638520	4270025	3.68E-07	1YrCancer	3.68E-07	0	0	0	0	0	0	0	0	0	0	0
6300	ALL		638570	4270025	6.23E-07	1YrCancer	6.23E-07	0	0	0	0	0	0	0	0	0	0	0

**Exported Risk Results - Sites 2-2 and 2-3

REC	GRP	NETID	X	Y	RISK_SUM	SCENARIO	INHAL_RIS	SOIL_RISK	DERMAL_R	MMILK_RI	WATER_RI	FISH_RISK	CROP_RISK	BEEF_RISK	DAIRY_RIS	PIG_RISK	CHICKEN_R	EGG_RISK
6301	ALL		638620	4270025	8.64E-07	1YrCancer	8.64E-07	0	0	0	0	0	0	0	0	0	0	0
6302	ALL		638670	4270025	4.20E-07	1YrCancer	4.20E-07	0	0	0	0	0	0	0	0	0	0	0
6303	ALL		638720	4270025	3.33E-07	1YrCancer	3.33E-07	0	0	0	0	0	0	0	0	0	0	0
6304	ALL		638770	4270025	2.97E-07	1YrCancer	2.97E-07	0	0	0	0	0	0	0	0	0	0	0
6305	ALL		638820	4270025	2.78E-07	1YrCancer	2.78E-07	0	0	0	0	0	0	0	0	0	0	0
6306	ALL		638870	4270025	2.69E-07	1YrCancer	2.69E-07	0	0	0	0	0	0	0	0	0	0	0
6307	ALL		638920	4270025	2.72E-07	1YrCancer	2.72E-07	0	0	0	0	0	0	0	0	0	0	0
6308	ALL		638970	4270025	2.91E-07	1YrCancer	2.91E-07	0	0	0	0	0	0	0	0	0	0	0
6309	ALL		639020	4270025	3.62E-07	1YrCancer	3.62E-07	0	0	0	0	0	0	0	0	0	0	0
6310	ALL		639070	4270025	2.29E-07	1YrCancer	2.29E-07	0	0	0	0	0	0	0	0	0	0	0
6311	ALL		639120	4270025	1.66E-07	1YrCancer	1.66E-07	0	0	0	0	0	0	0	0	0	0	0
6312	ALL		639170	4270025	1.29E-07	1YrCancer	1.29E-07	0	0	0	0	0	0	0	0	0	0	0
6313	ALL		639220	4270025	1.08E-07	1YrCancer	1.08E-07	0	0	0	0	0	0	0	0	0	0	0
6314	ALL		639270	4270025	9.44E-08	1YrCancer	9.44E-08	0	0	0	0	0	0	0	0	0	0	0
6315	ALL		638370	4270075	2.28E-07	1YrCancer	2.28E-07	0	0	0	0	0	0	0	0	0	0	0
6316	ALL		638420	4270075	2.51E-07	1YrCancer	2.51E-07	0	0	0	0	0	0	0	0	0	0	0
6317	ALL		638470	4270075	2.85E-07	1YrCancer	2.85E-07	0	0	0	0	0	0	0	0	0	0	0
6318	ALL		638520	4270075	3.55E-07	1YrCancer	3.55E-07	0	0	0	0	0	0	0	0	0	0	0
6319	ALL		638570	4270075	6.09E-07	1YrCancer	6.09E-07	0	0	0	0	0	0	0	0	0	0	0
6320	ALL		638620	4270075	8.42E-07	1YrCancer	8.42E-07	0	0	0	0	0	0	0	0	0	0	0
6321	ALL		638670	4270075	4.01E-07	1YrCancer	4.01E-07	0	0	0	0	0	0	0	0	0	0	0
6322	ALL		638720	4270075	3.16E-07	1YrCancer	3.16E-07	0	0	0	0	0	0	0	0	0	0	0
6323	ALL		638770	4270075	2.81E-07	1YrCancer	2.81E-07	0	0	0	0	0	0	0	0	0	0	0
6324	ALL		638820	4270075	2.63E-07	1YrCancer	2.63E-07	0	0	0	0	0	0	0	0	0	0	0
6325	ALL		638870	4270075	2.53E-07	1YrCancer	2.53E-07	0	0	0	0	0	0	0	0	0	0	0
6326	ALL		638920	4270075	2.50E-07	1YrCancer	2.50E-07	0	0	0	0	0	0	0	0	0	0	0
6327	ALL		638970	4270075	2.53E-07	1YrCancer	2.53E-07	0	0	0	0	0	0	0	0	0	0	0
6328	ALL		639020	4270075	2.67E-07	1YrCancer	2.67E-07	0	0	0	0	0	0	0	0	0	0	0
6329	ALL		639070	4270075	3.02E-07	1YrCancer	3.02E-07	0	0	0	0	0	0	0	0	0	0	0
6330	ALL		639120	4270075	2.15E-07	1YrCancer	2.15E-07	0	0	0	0	0	0	0	0	0	0	0
6331	ALL		639170	4270075	1.34E-07	1YrCancer	1.34E-07	0	0	0	0	0	0	0	0	0	0	0
6332	ALL		639220	4270075	1.08E-07	1YrCancer	1.08E-07	0	0	0	0	0	0	0	0	0	0	0
6333	ALL		639270	4270075	9.39E-08	1YrCancer	9.39E-08	0	0	0	0	0	0	0	0	0	0	0
6334	ALL		638370	4270125	2.21E-07	1YrCancer	2.21E-07	0	0	0	0	0	0	0	0	0	0	0
6335	ALL		638420	4270125	2.41E-07	1YrCancer	2.41E-07	0	0	0	0	0	0	0	0	0	0	0
6336	ALL		638470	4270125	2.74E-07	1YrCancer	2.74E-07	0	0	0	0	0	0	0	0	0	0	0
6337	ALL		638520	4270125	3.42E-07	1YrCancer	3.42E-07	0	0	0	0	0	0	0	0	0	0	0
6338	ALL		638570	4270125	5.97E-07	1YrCancer	5.97E-07	0	0	0	0	0	0	0	0	0	0	0
6339	ALL		638620	4270125	8.19E-07	1YrCancer	8.19E-07	0	0	0	0	0	0	0	0	0	0	0
6340	ALL		638670	4270125	3.84E-07	1YrCancer	3.84E-07	0	0	0	0	0	0	0	0	0	0	0
6341	ALL		638720	4270125	3.03E-07	1YrCancer	3.03E-07	0	0	0	0	0	0	0	0	0	0	0
6342	ALL		638770	4270125	2.71E-07	1YrCancer	2.71E-07	0	0	0	0	0	0	0	0	0	0	0
6343	ALL		638820	4270125	2.55E-07	1YrCancer	2.55E-07	0	0	0	0	0	0	0	0	0	0	0
6344	ALL		638870	4270125	2.46E-07	1YrCancer	2.46E-07	0	0	0	0	0	0	0	0	0	0	0
6345	ALL		638920	4270125	2.44E-07	1YrCancer	2.44E-07	0	0	0	0	0	0	0	0	0	0	0
6346	ALL		638970	4270125	2.47E-07	1YrCancer	2.47E-07	0	0	0	0	0	0	0	0	0	0	0

**Exported Risk Results - Sites 2-2 and 2-3

REC	GRP	NETID	X	Y	RISK_SUM	SCENARIO	INHAL_RIS	SOIL_RISK	DERMAL_R	MMILK_RI	WATER_RI	FISH_RISK	CROP_RISK	BEEF_RISK	DAIRY_RIS	PIG_RISK	CHICKEN_R	EGG_RISK
6347	ALL		639020	4270125	2.57E-07	1YrCancer	2.57E-07	0	0	0	0	0	0	0	0	0	0	0
6348	ALL		639070	4270125	2.89E-07	1YrCancer	2.89E-07	0	0	0	0	0	0	0	0	0	0	0
6349	ALL		639120	4270125	2.75E-07	1YrCancer	2.75E-07	0	0	0	0	0	0	0	0	0	0	0
6350	ALL		639170	4270125	1.37E-07	1YrCancer	1.37E-07	0	0	0	0	0	0	0	0	0	0	0
6351	ALL		639220	4270125	1.08E-07	1YrCancer	1.08E-07	0	0	0	0	0	0	0	0	0	0	0
6352	ALL		639270	4270125	9.31E-08	1YrCancer	9.31E-08	0	0	0	0	0	0	0	0	0	0	0
6353	ALL		639320	4270125	8.29E-08	1YrCancer	8.29E-08	0	0	0	0	0	0	0	0	0	0	0
6354	ALL		639370	4270125	7.48E-08	1YrCancer	7.48E-08	0	0	0	0	0	0	0	0	0	0	0
6355	ALL		638370	4270175	2.14E-07	1YrCancer	2.14E-07	0	0	0	0	0	0	0	0	0	0	0
6356	ALL		638420	4270175	2.33E-07	1YrCancer	2.33E-07	0	0	0	0	0	0	0	0	0	0	0
6357	ALL		638470	4270175	2.65E-07	1YrCancer	2.65E-07	0	0	0	0	0	0	0	0	0	0	0
6358	ALL		638520	4270175	3.31E-07	1YrCancer	3.31E-07	0	0	0	0	0	0	0	0	0	0	0
6359	ALL		638570	4270175	5.83E-07	1YrCancer	5.83E-07	0	0	0	0	0	0	0	0	0	0	0
6360	ALL		638620	4270175	7.91E-07	1YrCancer	7.91E-07	0	0	0	0	0	0	0	0	0	0	0
6361	ALL		638670	4270175	3.74E-07	1YrCancer	3.74E-07	0	0	0	0	0	0	0	0	0	0	0
6362	ALL		638720	4270175	2.99E-07	1YrCancer	2.99E-07	0	0	0	0	0	0	0	0	0	0	0
6363	ALL		638770	4270175	2.73E-07	1YrCancer	2.73E-07	0	0	0	0	0	0	0	0	0	0	0
6364	ALL		638820	4270175	2.66E-07	1YrCancer	2.66E-07	0	0	0	0	0	0	0	0	0	0	0
6365	ALL		638870	4270175	2.73E-07	1YrCancer	2.73E-07	0	0	0	0	0	0	0	0	0	0	0
6366	ALL		638920	4270175	2.74E-07	1YrCancer	2.74E-07	0	0	0	0	0	0	0	0	0	0	0
6367	ALL		638970	4270175	2.54E-07	1YrCancer	2.54E-07	0	0	0	0	0	0	0	0	0	0	0
6368	ALL		639020	4270175	2.56E-07	1YrCancer	2.56E-07	0	0	0	0	0	0	0	0	0	0	0
6369	ALL		639070	4270175	3.22E-07	1YrCancer	3.22E-07	0	0	0	0	0	0	0	0	0	0	0
6370	ALL		639120	4270175	2.31E-07	1YrCancer	2.31E-07	0	0	0	0	0	0	0	0	0	0	0
6371	ALL		639170	4270175	1.39E-07	1YrCancer	1.39E-07	0	0	0	0	0	0	0	0	0	0	0
6372	ALL		639220	4270175	1.08E-07	1YrCancer	1.08E-07	0	0	0	0	0	0	0	0	0	0	0
6373	ALL		639270	4270175	9.25E-08	1YrCancer	9.25E-08	0	0	0	0	0	0	0	0	0	0	0
6374	ALL		639320	4270175	8.28E-08	1YrCancer	8.28E-08	0	0	0	0	0	0	0	0	0	0	0
6375	ALL		639370	4270175	7.48E-08	1YrCancer	7.48E-08	0	0	0	0	0	0	0	0	0	0	0
6376	ALL		638370	4270225	2.09E-07	1YrCancer	2.09E-07	0	0	0	0	0	0	0	0	0	0	0
6377	ALL		638420	4270225	2.27E-07	1YrCancer	2.27E-07	0	0	0	0	0	0	0	0	0	0	0
6378	ALL		638470	4270225	2.58E-07	1YrCancer	2.58E-07	0	0	0	0	0	0	0	0	0	0	0
6379	ALL		638520	4270225	3.24E-07	1YrCancer	3.24E-07	0	0	0	0	0	0	0	0	0	0	0
6380	ALL		638570	4270225	5.70E-07	1YrCancer	5.70E-07	0	0	0	0	0	0	0	0	0	0	0
6381	ALL		638620	4270225	6.67E-07	1YrCancer	6.67E-07	0	0	0	0	0	0	0	0	0	0	0
6382	ALL		638670	4270225	3.65E-07	1YrCancer	3.65E-07	0	0	0	0	0	0	0	0	0	0	0
6383	ALL		638720	4270225	3.03E-07	1YrCancer	3.03E-07	0	0	0	0	0	0	0	0	0	0	0
6384	ALL		638770	4270225	2.83E-07	1YrCancer	2.83E-07	0	0	0	0	0	0	0	0	0	0	0
6385	ALL		638820	4270225	2.75E-07	1YrCancer	2.75E-07	0	0	0	0	0	0	0	0	0	0	0
6386	ALL		638870	4270225	3.44E-07	1YrCancer	3.44E-07	0	0	0	0	0	0	0	0	0	0	0
6387	ALL		638920	4270225	2.98E-07	1YrCancer	2.98E-07	0	0	0	0	0	0	0	0	0	0	0
6388	ALL		638970	4270225	2.68E-07	1YrCancer	2.68E-07	0	0	0	0	0	0	0	0	0	0	0
6389	ALL		639020	4270225	2.44E-07	1YrCancer	2.44E-07	0	0	0	0	0	0	0	0	0	0	0
6390	ALL		639070	4270225	2.18E-07	1YrCancer	2.18E-07	0	0	0	0	0	0	0	0	0	0	0
6391	ALL		639120	4270225	1.80E-07	1YrCancer	1.80E-07	0	0	0	0	0	0	0	0	0	0	0
6392	ALL		639170	4270225	1.37E-07	1YrCancer	1.37E-07	0	0	0	0	0	0	0	0	0	0	0

**Exported Risk Results - Sites 2-2 and 2-3

REC	GRP	NETID	X	Y	RISK_SUM	SCENARIO	INHAL_RIS	SOIL_RISK	DERMAL_R	MMILK_RI	WATER_RI	FISH_RISK	CROP_RISK	BEEF_RISK	DAIRY_RIS	PIG_RISK	CHICKEN_R	EGG_RISK
6393	ALL		639220	4270225	1.09E-07	1YrCancer	1.09E-07	0	0	0	0	0	0	0	0	0	0	0
6394	ALL		639270	4270225	9.30E-08	1YrCancer	9.30E-08	0	0	0	0	0	0	0	0	0	0	0
6395	ALL		639320	4270225	8.22E-08	1YrCancer	8.22E-08	0	0	0	0	0	0	0	0	0	0	0
6396	ALL		639370	4270225	7.43E-08	1YrCancer	7.43E-08	0	0	0	0	0	0	0	0	0	0	0
6397	ALL		638370	4270275	2.05E-07	1YrCancer	2.05E-07	0	0	0	0	0	0	0	0	0	0	0
6398	ALL		638420	4270275	2.24E-07	1YrCancer	2.24E-07	0	0	0	0	0	0	0	0	0	0	0
6399	ALL		638470	4270275	2.58E-07	1YrCancer	2.58E-07	0	0	0	0	0	0	0	0	0	0	0
6400	ALL		638520	4270275	3.45E-07	1YrCancer	3.45E-07	0	0	0	0	0	0	0	0	0	0	0
6401	ALL		638570	4270275	4.42E-07	1YrCancer	4.42E-07	0	0	0	0	0	0	0	0	0	0	0
6402	ALL		638620	4270275	4.60E-07	1YrCancer	4.60E-07	0	0	0	0	0	0	0	0	0	0	0
6403	ALL		638670	4270275	3.81E-07	1YrCancer	3.81E-07	0	0	0	0	0	0	0	0	0	0	0
6404	ALL		638720	4270275	3.43E-07	1YrCancer	3.43E-07	0	0	0	0	0	0	0	0	0	0	0
6405	ALL		638770	4270275	3.03E-07	1YrCancer	3.03E-07	0	0	0	0	0	0	0	0	0	0	0
6406	ALL		638820	4270275	2.72E-07	1YrCancer	2.72E-07	0	0	0	0	0	0	0	0	0	0	0
6407	ALL		638870	4270275	2.50E-07	1YrCancer	2.50E-07	0	0	0	0	0	0	0	0	0	0	0
6408	ALL		638920	4270275	2.32E-07	1YrCancer	2.32E-07	0	0	0	0	0	0	0	0	0	0	0
6409	ALL		638970	4270275	2.16E-07	1YrCancer	2.16E-07	0	0	0	0	0	0	0	0	0	0	0
6410	ALL		639020	4270275	2.01E-07	1YrCancer	2.01E-07	0	0	0	0	0	0	0	0	0	0	0
6411	ALL		639070	4270275	1.83E-07	1YrCancer	1.83E-07	0	0	0	0	0	0	0	0	0	0	0
6412	ALL		639120	4270275	1.60E-07	1YrCancer	1.60E-07	0	0	0	0	0	0	0	0	0	0	0
6413	ALL		639170	4270275	1.33E-07	1YrCancer	1.33E-07	0	0	0	0	0	0	0	0	0	0	0
6414	ALL		639220	4270275	1.10E-07	1YrCancer	1.10E-07	0	0	0	0	0	0	0	0	0	0	0
6415	ALL		639270	4270275	9.30E-08	1YrCancer	9.30E-08	0	0	0	0	0	0	0	0	0	0	0
6416	ALL		639320	4270275	8.18E-08	1YrCancer	8.18E-08	0	0	0	0	0	0	0	0	0	0	0
6417	ALL		638370	4270325	2.07E-07	1YrCancer	2.07E-07	0	0	0	0	0	0	0	0	0	0	0
6418	ALL		638420	4270325	2.29E-07	1YrCancer	2.29E-07	0	0	0	0	0	0	0	0	0	0	0
6419	ALL		638470	4270325	2.84E-07	1YrCancer	2.84E-07	0	0	0	0	0	0	0	0	0	0	0
6420	ALL		638520	4270325	3.41E-07	1YrCancer	3.41E-07	0	0	0	0	0	0	0	0	0	0	0
6421	ALL		638570	4270325	3.46E-07	1YrCancer	3.46E-07	0	0	0	0	0	0	0	0	0	0	0
6422	ALL		638620	4270325	3.24E-07	1YrCancer	3.24E-07	0	0	0	0	0	0	0	0	0	0	0
6423	ALL		638670	4270325	3.03E-07	1YrCancer	3.03E-07	0	0	0	0	0	0	0	0	0	0	0
6424	ALL		638720	4270325	2.72E-07	1YrCancer	2.72E-07	0	0	0	0	0	0	0	0	0	0	0
6425	ALL		638770	4270325	2.48E-07	1YrCancer	2.48E-07	0	0	0	0	0	0	0	0	0	0	0
6426	ALL		638820	4270325	2.30E-07	1YrCancer	2.30E-07	0	0	0	0	0	0	0	0	0	0	0
6427	ALL		638870	4270325	2.15E-07	1YrCancer	2.15E-07	0	0	0	0	0	0	0	0	0	0	0
6428	ALL		638920	4270325	2.02E-07	1YrCancer	2.02E-07	0	0	0	0	0	0	0	0	0	0	0
6429	ALL		638970	4270325	1.90E-07	1YrCancer	1.90E-07	0	0	0	0	0	0	0	0	0	0	0
6430	ALL		639020	4270325	1.77E-07	1YrCancer	1.77E-07	0	0	0	0	0	0	0	0	0	0	0
6431	ALL		639070	4270325	1.63E-07	1YrCancer	1.63E-07	0	0	0	0	0	0	0	0	0	0	0
6432	ALL		639120	4270325	1.47E-07	1YrCancer	1.47E-07	0	0	0	0	0	0	0	0	0	0	0
6433	ALL		639170	4270325	1.28E-07	1YrCancer	1.28E-07	0	0	0	0	0	0	0	0	0	0	0
6434	ALL		639220	4270325	1.09E-07	1YrCancer	1.09E-07	0	0	0	0	0	0	0	0	0	0	0
6435	ALL		639270	4270325	9.35E-08	1YrCancer	9.35E-08	0	0	0	0	0	0	0	0	0	0	0
6436	ALL		638370	4270375	2.24E-07	1YrCancer	2.24E-07	0	0	0	0	0	0	0	0	0	0	0
6437	ALL		638420	4270375	2.74E-07	1YrCancer	2.74E-07	0	0	0	0	0	0	0	0	0	0	0
6438	ALL		638470	4270375	2.99E-07	1YrCancer	2.99E-07	0	0	0	0	0	0	0	0	0	0	0

**Exported Risk Results - Sites 2-2 and 2-3

REC	GRP	NETID	X	Y	RISK_SUM	SCENARIO	INHAL_RIS	SOIL_RISK	DERMAL_R	MMILK_RI	WATER_RI	FISH_RISK	CROP_RISK	BEEF_RISK	DAIRY_RIS	PIG_RISK	CHICKEN_R	EGG_RISK
6439	ALL		638520	4270375	3.05E-07	1YrCancer	3.05E-07	0	0	0	0	0	0	0	0	0	0	0
6440	ALL		638570	4270375	2.72E-07	1YrCancer	2.72E-07	0	0	0	0	0	0	0	0	0	0	0
6441	ALL		638620	4270375	2.61E-07	1YrCancer	2.61E-07	0	0	0	0	0	0	0	0	0	0	0
6442	ALL		638670	4270375	2.54E-07	1YrCancer	2.54E-07	0	0	0	0	0	0	0	0	0	0	0
6443	ALL		638720	4270375	2.37E-07	1YrCancer	2.37E-07	0	0	0	0	0	0	0	0	0	0	0
6444	ALL		638770	4270375	2.20E-07	1YrCancer	2.20E-07	0	0	0	0	0	0	0	0	0	0	0
6445	ALL		638820	4270375	2.06E-07	1YrCancer	2.06E-07	0	0	0	0	0	0	0	0	0	0	0
6446	ALL		638870	4270375	1.94E-07	1YrCancer	1.94E-07	0	0	0	0	0	0	0	0	0	0	0
6447	ALL		638920	4270375	1.82E-07	1YrCancer	1.82E-07	0	0	0	0	0	0	0	0	0	0	0
6448	ALL		638970	4270375	1.72E-07	1YrCancer	1.72E-07	0	0	0	0	0	0	0	0	0	0	0
6449	ALL		639020	4270375	1.61E-07	1YrCancer	1.61E-07	0	0	0	0	0	0	0	0	0	0	0
6450	ALL		639070	4270375	1.50E-07	1YrCancer	1.50E-07	0	0	0	0	0	0	0	0	0	0	0
6451	ALL		639120	4270375	1.37E-07	1YrCancer	1.37E-07	0	0	0	0	0	0	0	0	0	0	0
6452	ALL		639170	4270375	1.23E-07	1YrCancer	1.23E-07	0	0	0	0	0	0	0	0	0	0	0
6453	ALL		639220	4270375	1.08E-07	1YrCancer	1.08E-07	0	0	0	0	0	0	0	0	0	0	0
6454	ALL		638370	4270425	2.52E-07	1YrCancer	2.52E-07	0	0	0	0	0	0	0	0	0	0	0
6455	ALL		638420	4270425	3.31E-07	1YrCancer	3.31E-07	0	0	0	0	0	0	0	0	0	0	0
6456	ALL		638470	4270425	2.78E-07	1YrCancer	2.78E-07	0	0	0	0	0	0	0	0	0	0	0
6457	ALL		638520	4270425	2.45E-07	1YrCancer	2.45E-07	0	0	0	0	0	0	0	0	0	0	0
6458	ALL		638570	4270425	2.31E-07	1YrCancer	2.31E-07	0	0	0	0	0	0	0	0	0	0	0
6459	ALL		638620	4270425	2.23E-07	1YrCancer	2.23E-07	0	0	0	0	0	0	0	0	0	0	0
6460	ALL		638670	4270425	2.20E-07	1YrCancer	2.20E-07	0	0	0	0	0	0	0	0	0	0	0
6461	ALL		638720	4270425	2.12E-07	1YrCancer	2.12E-07	0	0	0	0	0	0	0	0	0	0	0
6462	ALL		638770	4270425	2.00E-07	1YrCancer	2.00E-07	0	0	0	0	0	0	0	0	0	0	0
6463	ALL		638820	4270425	1.88E-07	1YrCancer	1.88E-07	0	0	0	0	0	0	0	0	0	0	0
6464	ALL		638870	4270425	1.78E-07	1YrCancer	1.78E-07	0	0	0	0	0	0	0	0	0	0	0
6465	ALL		638920	4270425	1.68E-07	1YrCancer	1.68E-07	0	0	0	0	0	0	0	0	0	0	0
6466	ALL		638970	4270425	1.59E-07	1YrCancer	1.59E-07	0	0	0	0	0	0	0	0	0	0	0
6467	ALL		639020	4270425	1.49E-07	1YrCancer	1.49E-07	0	0	0	0	0	0	0	0	0	0	0
6468	ALL		639070	4270425	1.39E-07	1YrCancer	1.39E-07	0	0	0	0	0	0	0	0	0	0	0
6469	ALL		639120	4270425	1.29E-07	1YrCancer	1.29E-07	0	0	0	0	0	0	0	0	0	0	0
6470	ALL		638370	4270475	2.59E-07	1YrCancer	2.59E-07	0	0	0	0	0	0	0	0	0	0	0
6471	ALL		638420	4270475	2.38E-07	1YrCancer	2.38E-07	0	0	0	0	0	0	0	0	0	0	0
6472	ALL		638470	4270475	2.24E-07	1YrCancer	2.24E-07	0	0	0	0	0	0	0	0	0	0	0
6473	ALL		638520	4270475	2.12E-07	1YrCancer	2.12E-07	0	0	0	0	0	0	0	0	0	0	0
6474	ALL		638570	4270475	2.03E-07	1YrCancer	2.03E-07	0	0	0	0	0	0	0	0	0	0	0
6475	ALL		638620	4270475	1.98E-07	1YrCancer	1.98E-07	0	0	0	0	0	0	0	0	0	0	0
6476	ALL		638670	4270475	1.95E-07	1YrCancer	1.95E-07	0	0	0	0	0	0	0	0	0	0	0
6477	ALL		638720	4270475	1.91E-07	1YrCancer	1.91E-07	0	0	0	0	0	0	0	0	0	0	0
6478	ALL		638770	4270475	1.83E-07	1YrCancer	1.83E-07	0	0	0	0	0	0	0	0	0	0	0
6479	ALL		638820	4270475	1.74E-07	1YrCancer	1.74E-07	0	0	0	0	0	0	0	0	0	0	0
6480	ALL		638870	4270475	1.65E-07	1YrCancer	1.65E-07	0	0	0	0	0	0	0	0	0	0	0
6481	ALL		638370	4270525	2.13E-07	1YrCancer	2.13E-07	0	0	0	0	0	0	0	0	0	0	0
6482	ALL		638420	4270525	2.04E-07	1YrCancer	2.04E-07	0	0	0	0	0	0	0	0	0	0	0
6483	ALL		638470	4270525	1.96E-07	1YrCancer	1.96E-07	0	0	0	0	0	0	0	0	0	0	0
6484	ALL		638520	4270525	1.89E-07	1YrCancer	1.89E-07	0	0	0	0	0	0	0	0	0	0	0

**Exported Risk Results - Sites 2-2 and 2-3

REC	GRP	NETID	X	Y	RISK_SUM	SCENARIO	INHAL_RIS	SOIL_RISK	DERMAL_R	MMILK_RI	WATER_RI	FISH_RISK	CROP_RISK	BEEF_RISK	DAIRY_RIS	PIG_RISK	CHICKEN_R	EGG_RISK
6485	ALL		638570	4270525	1.83E-07	1YrCancer	1.83E-07	0	0	0	0	0	0	0	0	0	0	0
6486	ALL		638620	4270525	1.79E-07	1YrCancer	1.79E-07	0	0	0	0	0	0	0	0	0	0	0
6487	ALL		638670	4270525	1.76E-07	1YrCancer	1.76E-07	0	0	0	0	0	0	0	0	0	0	0
6488	ALL		638370	4270575	1.90E-07	1YrCancer	1.90E-07	0	0	0	0	0	0	0	0	0	0	0
6489	ALL		638420	4270575	1.83E-07	1YrCancer	1.83E-07	0	0	0	0	0	0	0	0	0	0	0
6490	ALL		638470	4270575	1.77E-07	1YrCancer	1.77E-07	0	0	0	0	0	0	0	0	0	0	0
6491	ALL		638520	4270575	1.72E-07	1YrCancer	1.72E-07	0	0	0	0	0	0	0	0	0	0	0
6492	ALL		638570	4270575	1.68E-07	1YrCancer	1.68E-07	0	0	0	0	0	0	0	0	0	0	0
6493	ALL		638620	4270575	1.64E-07	1YrCancer	1.64E-07	0	0	0	0	0	0	0	0	0	0	0
6494	ALL		638370	4270625	1.74E-07	1YrCancer	1.74E-07	0	0	0	0	0	0	0	0	0	0	0
6495	ALL		638420	4270625	1.69E-07	1YrCancer	1.69E-07	0	0	0	0	0	0	0	0	0	0	0
6496	ALL		638470	4270625	1.64E-07	1YrCancer	1.64E-07	0	0	0	0	0	0	0	0	0	0	0
6497	ALL		638520	4270625	1.59E-07	1YrCancer	1.59E-07	0	0	0	0	0	0	0	0	0	0	0
6498	ALL		638570	4270625	1.55E-07	1YrCancer	1.55E-07	0	0	0	0	0	0	0	0	0	0	0
6499	ALL		638370	4270675	1.63E-07	1YrCancer	1.63E-07	0	0	0	0	0	0	0	0	0	0	0
6500	ALL		638420	4270675	1.58E-07	1YrCancer	1.58E-07	0	0	0	0	0	0	0	0	0	0	0
6501	ALL		638470	4270675	1.53E-07	1YrCancer	1.53E-07	0	0	0	0	0	0	0	0	0	0	0
6502	ALL		638520	4270675	1.49E-07	1YrCancer	1.49E-07	0	0	0	0	0	0	0	0	0	0	0
6503	ALL		637384.3	4272163	7.34E-08	1YrCancer	7.34E-08	0	0	0	0	0	0	0	0	0	0	0
6504	ALL		637434.3	4272163	7.70E-08	1YrCancer	7.70E-08	0	0	0	0	0	0	0	0	0	0	0
6505	ALL		637484.3	4272163	8.10E-08	1YrCancer	8.10E-08	0	0	0	0	0	0	0	0	0	0	0
6506	ALL		637534.3	4272163	8.58E-08	1YrCancer	8.58E-08	0	0	0	0	0	0	0	0	0	0	0
6507	ALL		637584.3	4272163	9.16E-08	1YrCancer	9.16E-08	0	0	0	0	0	0	0	0	0	0	0
6508	ALL		637634.3	4272163	9.84E-08	1YrCancer	9.84E-08	0	0	0	0	0	0	0	0	0	0	0
6509	ALL		637684.3	4272163	1.07E-07	1YrCancer	1.07E-07	0	0	0	0	0	0	0	0	0	0	0
6510	ALL		637734.3	4272163	1.15E-07	1YrCancer	1.15E-07	0	0	0	0	0	0	0	0	0	0	0
6511	ALL		637769.5	4272161	1.21E-07	1YrCancer	1.21E-07	0	0	0	0	0	0	0	0	0	0	0
6512	ALL		637384.3	4272213	7.33E-08	1YrCancer	7.33E-08	0	0	0	0	0	0	0	0	0	0	0
6513	ALL		637434.3	4272213	7.72E-08	1YrCancer	7.72E-08	0	0	0	0	0	0	0	0	0	0	0
6514	ALL		637484.3	4272213	8.20E-08	1YrCancer	8.20E-08	0	0	0	0	0	0	0	0	0	0	0
6515	ALL		637534.3	4272213	8.78E-08	1YrCancer	8.78E-08	0	0	0	0	0	0	0	0	0	0	0
6516	ALL		637584.3	4272213	9.51E-08	1YrCancer	9.51E-08	0	0	0	0	0	0	0	0	0	0	0
6517	ALL		637634.3	4272213	1.04E-07	1YrCancer	1.04E-07	0	0	0	0	0	0	0	0	0	0	0
6518	ALL		637684.3	4272213	1.14E-07	1YrCancer	1.14E-07	0	0	0	0	0	0	0	0	0	0	0
6519	ALL		637734.3	4272213	1.22E-07	1YrCancer	1.22E-07	0	0	0	0	0	0	0	0	0	0	0
6520	ALL		637769.5	4272211	1.27E-07	1YrCancer	1.27E-07	0	0	0	0	0	0	0	0	0	0	0
6521	ALL		637384.3	4272263	7.36E-08	1YrCancer	7.36E-08	0	0	0	0	0	0	0	0	0	0	0
6522	ALL		637434.3	4272263	7.81E-08	1YrCancer	7.81E-08	0	0	0	0	0	0	0	0	0	0	0
6523	ALL		637484.3	4272263	8.38E-08	1YrCancer	8.38E-08	0	0	0	0	0	0	0	0	0	0	0
6524	ALL		637534.3	4272263	9.16E-08	1YrCancer	9.16E-08	0	0	0	0	0	0	0	0	0	0	0
6525	ALL		637584.3	4272263	1.03E-07	1YrCancer	1.03E-07	0	0	0	0	0	0	0	0	0	0	0
6526	ALL		637634.3	4272263	1.17E-07	1YrCancer	1.17E-07	0	0	0	0	0	0	0	0	0	0	0
6527	ALL		637684.3	4272263	1.29E-07	1YrCancer	1.29E-07	0	0	0	0	0	0	0	0	0	0	0
6528	ALL		637734.3	4272263	1.37E-07	1YrCancer	1.37E-07	0	0	0	0	0	0	0	0	0	0	0
6529	ALL		637769.5	4272261	1.41E-07	1YrCancer	1.41E-07	0	0	0	0	0	0	0	0	0	0	0
6530	ALL		637384.3	4272313	7.42E-08	1YrCancer	7.42E-08	0	0	0	0	0	0	0	0	0	0	0

**Exported Risk Results - Sites 2-2 and 2-3

REC	GRP	NETID	X	Y	RISK_SUM	SCENARIO	INHAL_RIS	SOIL_RISK	DERMAL_R	MMILK_RI	WATER_RI	FISH_RISK	CROP_RISK	BEEF_RISK	DAIRY_RIS	PIG_RISK	CHICKEN_R	EGG_RISK
6531	ALL		637434.3	4272313	7.96E-08	1YrCancer	7.96E-08	0	0	0	0	0	0	0	0	0	0	0
6532	ALL		637484.3	4272313	8.69E-08	1YrCancer	8.69E-08	0	0	0	0	0	0	0	0	0	0	0
6533	ALL		637534.3	4272313	9.88E-08	1YrCancer	9.88E-08	0	0	0	0	0	0	0	0	0	0	0
6534	ALL		637584.3	4272313	1.22E-07	1YrCancer	1.22E-07	0	0	0	0	0	0	0	0	0	0	0
6535	ALL		637634.3	4272313	1.54E-07	1YrCancer	1.54E-07	0	0	0	0	0	0	0	0	0	0	0
6536	ALL		637684.3	4272313	1.64E-07	1YrCancer	1.64E-07	0	0	0	0	0	0	0	0	0	0	0
6537	ALL		637734.3	4272313	1.73E-07	1YrCancer	1.73E-07	0	0	0	0	0	0	0	0	0	0	0
6538	ALL		637769.5	4272311	1.75E-07	1YrCancer	1.75E-07	0	0	0	0	0	0	0	0	0	0	0
6539	ALL		637384.3	4272363	7.52E-08	1YrCancer	7.52E-08	0	0	0	0	0	0	0	0	0	0	0
6540	ALL		637434.3	4272363	8.17E-08	1YrCancer	8.17E-08	0	0	0	0	0	0	0	0	0	0	0
6541	ALL		637484.3	4272363	9.17E-08	1YrCancer	9.17E-08	0	0	0	0	0	0	0	0	0	0	0
6542	ALL		637534.3	4272363	1.12E-07	1YrCancer	1.12E-07	0	0	0	0	0	0	0	0	0	0	0
6543	ALL		637584.3	4272363	1.87E-07	1YrCancer	1.87E-07	0	0	0	0	0	0	0	0	0	0	0
6544	ALL		637634.3	4272363	2.29E-07	1YrCancer	2.29E-07	0	0	0	0	0	0	0	0	0	0	0
6545	ALL		637684.3	4272363	2.16E-07	1YrCancer	2.16E-07	0	0	0	0	0	0	0	0	0	0	0
6546	ALL		637734.3	4272363	2.16E-07	1YrCancer	2.16E-07	0	0	0	0	0	0	0	0	0	0	0
6547	ALL		637769.5	4272361	2.18E-07	1YrCancer	2.18E-07	0	0	0	0	0	0	0	0	0	0	0
6548	ALL		637384.3	4272413	7.64E-08	1YrCancer	7.64E-08	0	0	0	0	0	0	0	0	0	0	0
6549	ALL		637434.3	4272413	8.42E-08	1YrCancer	8.42E-08	0	0	0	0	0	0	0	0	0	0	0
6550	ALL		637484.3	4272413	9.79E-08	1YrCancer	9.79E-08	0	0	0	0	0	0	0	0	0	0	0
6551	ALL		637534.3	4272413	1.32E-07	1YrCancer	1.32E-07	0	0	0	0	0	0	0	0	0	0	0
6552	ALL		637584.3	4272413	3.58E-07	1YrCancer	3.58E-07	0	0	0	0	0	0	0	0	0	0	0
6553	ALL		637634.3	4272413	3.96E-07	1YrCancer	3.96E-07	0	0	0	0	0	0	0	0	0	0	0
6554	ALL		637684.3	4272413	3.31E-07	1YrCancer	3.31E-07	0	0	0	0	0	0	0	0	0	0	0
6555	ALL		637734.3	4272413	3.24E-07	1YrCancer	3.24E-07	0	0	0	0	0	0	0	0	0	0	0
6556	ALL		637769.5	4272411	3.33E-07	1YrCancer	3.33E-07	0	0	0	0	0	0	0	0	0	0	0
6557	ALL		637384.3	4272463	7.82E-08	1YrCancer	7.82E-08	0	0	0	0	0	0	0	0	0	0	0
6558	ALL		637434.3	4272463	8.80E-08	1YrCancer	8.80E-08	0	0	0	0	0	0	0	0	0	0	0
6559	ALL		637484.3	4272463	1.07E-07	1YrCancer	1.07E-07	0	0	0	0	0	0	0	0	0	0	0
6560	ALL		637534.3	4272463	1.55E-07	1YrCancer	1.55E-07	0	0	0	0	0	0	0	0	0	0	0
6561	ALL		637584.3	4272463	3.70E-07	1YrCancer	3.70E-07	0	0	0	0	0	0	0	0	0	0	0
6562	ALL		637634.3	4272463	3.38E-07	1YrCancer	3.38E-07	0	0	0	0	0	0	0	0	0	0	0
6563	ALL		637684.3	4272463	2.36E-07	1YrCancer	2.36E-07	0	0	0	0	0	0	0	0	0	0	0
6564	ALL		637734.3	4272463	2.27E-07	1YrCancer	2.27E-07	0	0	0	0	0	0	0	0	0	0	0
6565	ALL		637769.5	4272461	2.27E-07	1YrCancer	2.27E-07	0	0	0	0	0	0	0	0	0	0	0
6566	ALL		637384.3	4272513	8.07E-08	1YrCancer	8.07E-08	0	0	0	0	0	0	0	0	0	0	0
6567	ALL		637434.3	4272513	9.25E-08	1YrCancer	9.25E-08	0	0	0	0	0	0	0	0	0	0	0
6568	ALL		637484.3	4272513	1.15E-07	1YrCancer	1.15E-07	0	0	0	0	0	0	0	0	0	0	0
6569	ALL		637534.3	4272513	1.71E-07	1YrCancer	1.71E-07	0	0	0	0	0	0	0	0	0	0	0
6570	ALL		637584.3	4272513	4.00E-07	1YrCancer	4.00E-07	0	0	0	0	0	0	0	0	0	0	0
6571	ALL		637634.3	4272513	3.20E-07	1YrCancer	3.20E-07	0	0	0	0	0	0	0	0	0	0	0
6572	ALL		637684.3	4272513	2.09E-07	1YrCancer	2.09E-07	0	0	0	0	0	0	0	0	0	0	0
6573	ALL		637734.3	4272513	1.86E-07	1YrCancer	1.86E-07	0	0	0	0	0	0	0	0	0	0	0
6574	ALL		637769.5	4272511	1.83E-07	1YrCancer	1.83E-07	0	0	0	0	0	0	0	0	0	0	0
6575	ALL		637384.3	4272563	8.34E-08	1YrCancer	8.34E-08	0	0	0	0	0	0	0	0	0	0	0
6576	ALL		637434.3	4272563	9.68E-08	1YrCancer	9.68E-08	0	0	0	0	0	0	0	0	0	0	0

**Exported Risk Results - Sites 2-2 and 2-3

REC	GRP	NETID	X	Y	RISK_SUM	SCENARIO	INHAL_RIS	SOIL_RISK	DERMAL_R	MMILK_RI	WATER_RI	FISH_RISK	CROP_RISK	BEEF_RISK	DAIRY_RIS	PIG_RISK	CHICKEN_R	EGG_RISK
6577	ALL		637484.3	4272563	1.22E-07	1YrCancer	1.22E-07	0	0	0	0	0	0	0	0	0	0	0
6578	ALL		637534.3	4272563	1.81E-07	1YrCancer	1.81E-07	0	0	0	0	0	0	0	0	0	0	0
6579	ALL		637584.3	4272563	4.23E-07	1YrCancer	4.23E-07	0	0	0	0	0	0	0	0	0	0	0
6580	ALL		637634.3	4272563	3.13E-07	1YrCancer	3.13E-07	0	0	0	0	0	0	0	0	0	0	0
6581	ALL		637684.3	4272563	1.98E-07	1YrCancer	1.98E-07	0	0	0	0	0	0	0	0	0	0	0
6582	ALL		637734.3	4272563	1.71E-07	1YrCancer	1.71E-07	0	0	0	0	0	0	0	0	0	0	0
6583	ALL		637769.5	4272561	1.64E-07	1YrCancer	1.64E-07	0	0	0	0	0	0	0	0	0	0	0
6584	ALL		637384.3	4272613	8.60E-08	1YrCancer	8.60E-08	0	0	0	0	0	0	0	0	0	0	0
6585	ALL		637434.3	4272613	1.00E-07	1YrCancer	1.00E-07	0	0	0	0	0	0	0	0	0	0	0
6586	ALL		637484.3	4272613	1.27E-07	1YrCancer	1.27E-07	0	0	0	0	0	0	0	0	0	0	0
6587	ALL		637534.3	4272613	1.88E-07	1YrCancer	1.88E-07	0	0	0	0	0	0	0	0	0	0	0
6588	ALL		637584.3	4272613	4.45E-07	1YrCancer	4.45E-07	0	0	0	0	0	0	0	0	0	0	0
6589	ALL		637634.3	4272613	3.04E-07	1YrCancer	3.04E-07	0	0	0	0	0	0	0	0	0	0	0
6590	ALL		637684.3	4272613	1.90E-07	1YrCancer	1.90E-07	0	0	0	0	0	0	0	0	0	0	0
6591	ALL		637734.3	4272613	1.59E-07	1YrCancer	1.59E-07	0	0	0	0	0	0	0	0	0	0	0
6592	ALL		637769.5	4272611	1.49E-07	1YrCancer	1.49E-07	0	0	0	0	0	0	0	0	0	0	0
6593	ALL		637384.3	4272663	8.84E-08	1YrCancer	8.84E-08	0	0	0	0	0	0	0	0	0	0	0
6594	ALL		637434.3	4272663	1.04E-07	1YrCancer	1.04E-07	0	0	0	0	0	0	0	0	0	0	0
6595	ALL		637484.3	4272663	1.31E-07	1YrCancer	1.31E-07	0	0	0	0	0	0	0	0	0	0	0
6596	ALL		637534.3	4272663	1.93E-07	1YrCancer	1.93E-07	0	0	0	0	0	0	0	0	0	0	0
6597	ALL		637584.3	4272663	4.66E-07	1YrCancer	4.66E-07	0	0	0	0	0	0	0	0	0	0	0
6598	ALL		637634.3	4272663	2.96E-07	1YrCancer	2.96E-07	0	0	0	0	0	0	0	0	0	0	0
6599	ALL		637684.3	4272663	1.84E-07	1YrCancer	1.84E-07	0	0	0	0	0	0	0	0	0	0	0
6600	ALL		637734.3	4272663	1.50E-07	1YrCancer	1.50E-07	0	0	0	0	0	0	0	0	0	0	0
6601	ALL		637769.5	4272661	1.39E-07	1YrCancer	1.39E-07	0	0	0	0	0	0	0	0	0	0	0
6602	ALL		637384.3	4272713	9.07E-08	1YrCancer	9.07E-08	0	0	0	0	0	0	0	0	0	0	0
6603	ALL		637434.3	4272713	1.06E-07	1YrCancer	1.06E-07	0	0	0	0	0	0	0	0	0	0	0
6604	ALL		637484.3	4272713	1.34E-07	1YrCancer	1.34E-07	0	0	0	0	0	0	0	0	0	0	0
6605	ALL		637534.3	4272713	1.97E-07	1YrCancer	1.97E-07	0	0	0	0	0	0	0	0	0	0	0
6606	ALL		637584.3	4272713	4.19E-07	1YrCancer	4.19E-07	0	0	0	0	0	0	0	0	0	0	0
6607	ALL		637634.3	4272713	2.88E-07	1YrCancer	2.88E-07	0	0	0	0	0	0	0	0	0	0	0
6608	ALL		637684.3	4272713	1.79E-07	1YrCancer	1.79E-07	0	0	0	0	0	0	0	0	0	0	0
6609	ALL		637734.3	4272713	1.44E-07	1YrCancer	1.44E-07	0	0	0	0	0	0	0	0	0	0	0
6610	ALL		637769.5	4272711	1.31E-07	1YrCancer	1.31E-07	0	0	0	0	0	0	0	0	0	0	0
6611	ALL		637384.3	4272763	9.29E-08	1YrCancer	9.29E-08	0	0	0	0	0	0	0	0	0	0	0
6612	ALL		637434.3	4272763	1.09E-07	1YrCancer	1.09E-07	0	0	0	0	0	0	0	0	0	0	0
6613	ALL		637484.3	4272763	1.36E-07	1YrCancer	1.36E-07	0	0	0	0	0	0	0	0	0	0	0
6614	ALL		637534.3	4272763	2.01E-07	1YrCancer	2.01E-07	0	0	0	0	0	0	0	0	0	0	0
6615	ALL		637584.3	4272763	3.74E-07	1YrCancer	3.74E-07	0	0	0	0	0	0	0	0	0	0	0
6616	ALL		637634.3	4272763	2.80E-07	1YrCancer	2.80E-07	0	0	0	0	0	0	0	0	0	0	0
6617	ALL		637684.3	4272763	1.75E-07	1YrCancer	1.75E-07	0	0	0	0	0	0	0	0	0	0	0
6618	ALL		637734.3	4272763	1.39E-07	1YrCancer	1.39E-07	0	0	0	0	0	0	0	0	0	0	0
6619	ALL		637769.5	4272761	1.26E-07	1YrCancer	1.26E-07	0	0	0	0	0	0	0	0	0	0	0
6620	ALL		637384.3	4272813	9.52E-08	1YrCancer	9.52E-08	0	0	0	0	0	0	0	0	0	0	0
6621	ALL		637434.3	4272813	1.11E-07	1YrCancer	1.11E-07	0	0	0	0	0	0	0	0	0	0	0
6622	ALL		637484.3	4272813	1.39E-07	1YrCancer	1.39E-07	0	0	0	0	0	0	0	0	0	0	0

**Exported Risk Results - Sites 2-2 and 2-3

REC	GRP	NETID	X	Y	RISK_SUM	SCENARIO	INHAL_RIS	SOIL_RISK	DERMAL_R	MMILK_RI	WATER_RI	FISH_RISK	CROP_RISK	BEEF_RISK	DAIRY_RIS	PIG_RISK	CHICKEN_R	EGG_RISK
6623	ALL		637534.3	4272813	2.05E-07	1YrCancer	2.05E-07	0	0	0	0	0	0	0	0	0	0	0
6624	ALL		637584.3	4272813	3.82E-07	1YrCancer	3.82E-07	0	0	0	0	0	0	0	0	0	0	0
6625	ALL		637634.3	4272813	2.74E-07	1YrCancer	2.74E-07	0	0	0	0	0	0	0	0	0	0	0
6626	ALL		637684.3	4272813	1.71E-07	1YrCancer	1.71E-07	0	0	0	0	0	0	0	0	0	0	0
6627	ALL		637734.3	4272813	1.34E-07	1YrCancer	1.34E-07	0	0	0	0	0	0	0	0	0	0	0
6628	ALL		637769.5	4272811	1.21E-07	1YrCancer	1.21E-07	0	0	0	0	0	0	0	0	0	0	0
6629	ALL		637384.3	4272863	9.79E-08	1YrCancer	9.79E-08	0	0	0	0	0	0	0	0	0	0	0
6630	ALL		637434.3	4272863	1.13E-07	1YrCancer	1.13E-07	0	0	0	0	0	0	0	0	0	0	0
6631	ALL		637484.3	4272863	1.41E-07	1YrCancer	1.41E-07	0	0	0	0	0	0	0	0	0	0	0
6632	ALL		637534.3	4272863	2.09E-07	1YrCancer	2.09E-07	0	0	0	0	0	0	0	0	0	0	0
6633	ALL		637584.3	4272863	3.89E-07	1YrCancer	3.89E-07	0	0	0	0	0	0	0	0	0	0	0
6634	ALL		637634.3	4272863	2.67E-07	1YrCancer	2.67E-07	0	0	0	0	0	0	0	0	0	0	0
6635	ALL		637684.3	4272863	1.66E-07	1YrCancer	1.66E-07	0	0	0	0	0	0	0	0	0	0	0
6636	ALL		637734.3	4272863	1.30E-07	1YrCancer	1.30E-07	0	0	0	0	0	0	0	0	0	0	0
6637	ALL		637769.5	4272861	1.16E-07	1YrCancer	1.16E-07	0	0	0	0	0	0	0	0	0	0	0
6638	ALL		637734.3	4272913	1.25E-07	1YrCancer	1.25E-07	0	0	0	0	0	0	0	0	0	0	0
6639	ALL		637769.5	4272911	1.12E-07	1YrCancer	1.12E-07	0	0	0	0	0	0	0	0	0	0	0
6640	ALL		637734.3	4272963	1.21E-07	1YrCancer	1.21E-07	0	0	0	0	0	0	0	0	0	0	0
6641	ALL		637769.5	4272961	1.07E-07	1YrCancer	1.07E-07	0	0	0	0	0	0	0	0	0	0	0
6642	ALL		637734.3	4273013	1.16E-07	1YrCancer	1.16E-07	0	0	0	0	0	0	0	0	0	0	0
6643	ALL		637769.5	4273011	1.03E-07	1YrCancer	1.03E-07	0	0	0	0	0	0	0	0	0	0	0
6644	ALL		637029.7	4272938	7.67E-08	1YrCancer	7.67E-08	0	0	0	0	0	0	0	0	0	0	0
6645	ALL		637077.2	4272936	7.75E-08	1YrCancer	7.75E-08	0	0	0	0	0	0	0	0	0	0	0
6646	ALL		637124.6	4272939	7.98E-08	1YrCancer	7.98E-08	0	0	0	0	0	0	0	0	0	0	0
6647	ALL		637164.6	4272939	8.11E-08	1YrCancer	8.11E-08	0	0	0	0	0	0	0	0	0	0	0
6648	ALL		637204.6	4272939	8.30E-08	1YrCancer	8.30E-08	0	0	0	0	0	0	0	0	0	0	0
6649	ALL		637244.6	4272939	8.55E-08	1YrCancer	8.55E-08	0	0	0	0	0	0	0	0	0	0	0
6650	ALL		637284.6	4272939	8.89E-08	1YrCancer	8.89E-08	0	0	0	0	0	0	0	0	0	0	0
6651	ALL		637324.6	4272939	9.35E-08	1YrCancer	9.35E-08	0	0	0	0	0	0	0	0	0	0	0
6652	ALL		637364.6	4272939	9.99E-08	1YrCancer	9.99E-08	0	0	0	0	0	0	0	0	0	0	0
6653	ALL		637404.6	4272939	1.09E-07	1YrCancer	1.09E-07	0	0	0	0	0	0	0	0	0	0	0
6654	ALL		637444.6	4272939	1.23E-07	1YrCancer	1.23E-07	0	0	0	0	0	0	0	0	0	0	0
6655	ALL		637484.6	4272939	1.46E-07	1YrCancer	1.46E-07	0	0	0	0	0	0	0	0	0	0	0
6656	ALL		637524.6	4272939	1.94E-07	1YrCancer	1.94E-07	0	0	0	0	0	0	0	0	0	0	0
6657	ALL		637564.6	4272939	3.67E-07	1YrCancer	3.67E-07	0	0	0	0	0	0	0	0	0	0	0
6658	ALL		637604.6	4272939	4.53E-07	1YrCancer	4.53E-07	0	0	0	0	0	0	0	0	0	0	0
6659	ALL		637644.6	4272939	2.23E-07	1YrCancer	2.23E-07	0	0	0	0	0	0	0	0	0	0	0
6660	ALL		637684.6	4272939	1.58E-07	1YrCancer	1.58E-07	0	0	0	0	0	0	0	0	0	0	0
6661	ALL		637029.7	4272978	9.05E-08	1YrCancer	9.05E-08	0	0	0	0	0	0	0	0	0	0	0
6662	ALL		637077.2	4272976	9.03E-08	1YrCancer	9.03E-08	0	0	0	0	0	0	0	0	0	0	0
6663	ALL		637124.6	4272979	9.23E-08	1YrCancer	9.23E-08	0	0	0	0	0	0	0	0	0	0	0
6664	ALL		637164.6	4272979	9.23E-08	1YrCancer	9.23E-08	0	0	0	0	0	0	0	0	0	0	0
6665	ALL		637204.6	4272979	9.29E-08	1YrCancer	9.29E-08	0	0	0	0	0	0	0	0	0	0	0
6666	ALL		637244.6	4272979	9.44E-08	1YrCancer	9.44E-08	0	0	0	0	0	0	0	0	0	0	0
6667	ALL		637284.6	4272979	9.69E-08	1YrCancer	9.69E-08	0	0	0	0	0	0	0	0	0	0	0
6668	ALL		637324.6	4272979	1.01E-07	1YrCancer	1.01E-07	0	0	0	0	0	0	0	0	0	0	0

**Exported Risk Results - Sites 2-2 and 2-3

REC	GRP	NETID	X	Y	RISK_SUM	SCENARIO	INHAL_RIS	SOIL_RISK	DERMAL_R	MMILK_RI	WATER_RI	FISH_RISK	CROP_RISK	BEEF_RISK	DAIRY_RIS	PIG_RISK	CHICKEN_R	EGG_RISK
6669	ALL		637364.6	4272979	1.06E-07	1YrCancer	1.06E-07	0	0	0	0	0	0	0	0	0	0	0
6670	ALL		637404.6	4272979	1.14E-07	1YrCancer	1.14E-07	0	0	0	0	0	0	0	0	0	0	0
6671	ALL		637444.6	4272979	1.28E-07	1YrCancer	1.28E-07	0	0	0	0	0	0	0	0	0	0	0
6672	ALL		637484.6	4272979	1.51E-07	1YrCancer	1.51E-07	0	0	0	0	0	0	0	0	0	0	0
6673	ALL		637524.6	4272979	1.99E-07	1YrCancer	1.99E-07	0	0	0	0	0	0	0	0	0	0	0
6674	ALL		637564.6	4272979	3.80E-07	1YrCancer	3.80E-07	0	0	0	0	0	0	0	0	0	0	0
6675	ALL		637604.6	4272979	4.78E-07	1YrCancer	4.78E-07	0	0	0	0	0	0	0	0	0	0	0
6676	ALL		637644.6	4272979	2.16E-07	1YrCancer	2.16E-07	0	0	0	0	0	0	0	0	0	0	0
6677	ALL		637684.6	4272979	1.53E-07	1YrCancer	1.53E-07	0	0	0	0	0	0	0	0	0	0	0
6678	ALL		637029.7	4273018	1.43E-07	1YrCancer	1.43E-07	0	0	0	0	0	0	0	0	0	0	0
6679	ALL		637077.2	4273016	1.31E-07	1YrCancer	1.31E-07	0	0	0	0	0	0	0	0	0	0	0
6680	ALL		637124.6	4273019	1.28E-07	1YrCancer	1.28E-07	0	0	0	0	0	0	0	0	0	0	0
6681	ALL		637164.6	4273019	1.19E-07	1YrCancer	1.19E-07	0	0	0	0	0	0	0	0	0	0	0
6682	ALL		637204.6	4273019	1.15E-07	1YrCancer	1.15E-07	0	0	0	0	0	0	0	0	0	0	0
6683	ALL		637244.6	4273019	1.13E-07	1YrCancer	1.13E-07	0	0	0	0	0	0	0	0	0	0	0
6684	ALL		637284.6	4273019	1.13E-07	1YrCancer	1.13E-07	0	0	0	0	0	0	0	0	0	0	0
6685	ALL		637324.6	4273019	1.15E-07	1YrCancer	1.15E-07	0	0	0	0	0	0	0	0	0	0	0
6686	ALL		637364.6	4273019	1.18E-07	1YrCancer	1.18E-07	0	0	0	0	0	0	0	0	0	0	0
6687	ALL		637404.6	4273019	1.24E-07	1YrCancer	1.24E-07	0	0	0	0	0	0	0	0	0	0	0
6688	ALL		637444.6	4273019	1.36E-07	1YrCancer	1.36E-07	0	0	0	0	0	0	0	0	0	0	0
6689	ALL		637484.6	4273019	1.59E-07	1YrCancer	1.59E-07	0	0	0	0	0	0	0	0	0	0	0
6690	ALL		637524.6	4273019	2.10E-07	1YrCancer	2.10E-07	0	0	0	0	0	0	0	0	0	0	0
6691	ALL		637564.6	4273019	4.12E-07	1YrCancer	4.12E-07	0	0	0	0	0	0	0	0	0	0	0
6692	ALL		637604.6	4273019	4.44E-07	1YrCancer	4.44E-07	0	0	0	0	0	0	0	0	0	0	0
6693	ALL		637644.6	4273019	2.05E-07	1YrCancer	2.05E-07	0	0	0	0	0	0	0	0	0	0	0
6694	ALL		637684.6	4273019	1.47E-07	1YrCancer	1.47E-07	0	0	0	0	0	0	0	0	0	0	0
6695	ALL		637029.7	4273058	1.91E-07	1YrCancer	1.91E-07	0	0	0	0	0	0	0	0	0	0	0
6696	ALL		637077.2	4273056	1.42E-07	1YrCancer	1.42E-07	0	0	0	0	0	0	0	0	0	0	0
6697	ALL		637124.6	4273059	1.37E-07	1YrCancer	1.37E-07	0	0	0	0	0	0	0	0	0	0	0
6698	ALL		637164.6	4273059	1.13E-07	1YrCancer	1.13E-07	0	0	0	0	0	0	0	0	0	0	0
6699	ALL		637204.6	4273059	1.32E-07	1YrCancer	1.32E-07	0	0	0	0	0	0	0	0	0	0	0
6700	ALL		637244.6	4273059	1.56E-07	1YrCancer	1.56E-07	0	0	0	0	0	0	0	0	0	0	0
6701	ALL		637284.6	4273059	1.66E-07	1YrCancer	1.66E-07	0	0	0	0	0	0	0	0	0	0	0
6702	ALL		637324.6	4273059	1.54E-07	1YrCancer	1.54E-07	0	0	0	0	0	0	0	0	0	0	0
6703	ALL		637364.6	4273059	1.49E-07	1YrCancer	1.49E-07	0	0	0	0	0	0	0	0	0	0	0
6704	ALL		637404.6	4273059	1.48E-07	1YrCancer	1.48E-07	0	0	0	0	0	0	0	0	0	0	0
6705	ALL		637444.6	4273059	1.56E-07	1YrCancer	1.56E-07	0	0	0	0	0	0	0	0	0	0	0
6706	ALL		637484.6	4273059	1.76E-07	1YrCancer	1.76E-07	0	0	0	0	0	0	0	0	0	0	0
6707	ALL		637524.6	4273059	2.34E-07	1YrCancer	2.34E-07	0	0	0	0	0	0	0	0	0	0	0
6708	ALL		637564.6	4273059	3.71E-07	1YrCancer	3.71E-07	0	0	0	0	0	0	0	0	0	0	0
6709	ALL		637604.6	4273059	3.50E-07	1YrCancer	3.50E-07	0	0	0	0	0	0	0	0	0	0	0
6710	ALL		637644.6	4273059	1.91E-07	1YrCancer	1.91E-07	0	0	0	0	0	0	0	0	0	0	0
6711	ALL		637684.6	4273059	1.40E-07	1YrCancer	1.40E-07	0	0	0	0	0	0	0	0	0	0	0
6712	ALL		637029.7	4273098	1.60E-07	1YrCancer	1.60E-07	0	0	0	0	0	0	0	0	0	0	0
6713	ALL		637077.2	4273096	1.72E-07	1YrCancer	1.72E-07	0	0	0	0	0	0	0	0	0	0	0
6714	ALL		637124.6	4273099	1.80E-07	1YrCancer	1.80E-07	0	0	0	0	0	0	0	0	0	0	0

**Exported Risk Results - Sites 2-2 and 2-3

REC	GRP	NETID	X	Y	RISK_SUM	SCENARIO	INHAL_RIS	SOIL_RISK	DERMAL_R	MMILK_RI	WATER_RI	FISH_RISK	CROP_RISK	BEEF_RISK	DAIRY_RIS	PIG_RISK	CHICKEN_R	EGG_RISK
6715	ALL		637164.6	4273099	1.99E-07	1YrCancer	1.99E-07	0	0	0	0	0	0	0	0	0	0	0
6716	ALL		637204.6	4273099	2.20E-07	1YrCancer	2.20E-07	0	0	0	0	0	0	0	0	0	0	0
6717	ALL		637244.6	4273099	2.52E-07	1YrCancer	2.52E-07	0	0	0	0	0	0	0	0	0	0	0
6718	ALL		637284.6	4273099	2.90E-07	1YrCancer	2.90E-07	0	0	0	0	0	0	0	0	0	0	0
6719	ALL		637324.6	4273099	1.63E-07	1YrCancer	1.63E-07	0	0	0	0	0	0	0	0	0	0	0
6720	ALL		637364.6	4273099	1.78E-07	1YrCancer	1.78E-07	0	0	0	0	0	0	0	0	0	0	0
6721	ALL		637404.6	4273099	1.66E-07	1YrCancer	1.66E-07	0	0	0	0	0	0	0	0	0	0	0
6722	ALL		637444.6	4273099	2.04E-07	1YrCancer	2.04E-07	0	0	0	0	0	0	0	0	0	0	0
6723	ALL		637484.6	4273099	2.39E-07	1YrCancer	2.39E-07	0	0	0	0	0	0	0	0	0	0	0
6724	ALL		637524.6	4273099	3.01E-07	1YrCancer	3.01E-07	0	0	0	0	0	0	0	0	0	0	0
6725	ALL		637564.6	4273099	3.85E-07	1YrCancer	3.85E-07	0	0	0	0	0	0	0	0	0	0	0
6726	ALL		637604.6	4273099	2.74E-07	1YrCancer	2.74E-07	0	0	0	0	0	0	0	0	0	0	0
6727	ALL		637644.6	4273099	1.75E-07	1YrCancer	1.75E-07	0	0	0	0	0	0	0	0	0	0	0
6728	ALL		637684.6	4273099	1.33E-07	1YrCancer	1.33E-07	0	0	0	0	0	0	0	0	0	0	0
6729	ALL		637029.7	4273138	1.24E-07	1YrCancer	1.24E-07	0	0	0	0	0	0	0	0	0	0	0
6730	ALL		637077.2	4273136	1.31E-07	1YrCancer	1.31E-07	0	0	0	0	0	0	0	0	0	0	0
6731	ALL		637124.6	4273139	1.36E-07	1YrCancer	1.36E-07	0	0	0	0	0	0	0	0	0	0	0
6732	ALL		637164.6	4273139	1.45E-07	1YrCancer	1.45E-07	0	0	0	0	0	0	0	0	0	0	0
6733	ALL		637204.6	4273139	1.55E-07	1YrCancer	1.55E-07	0	0	0	0	0	0	0	0	0	0	0
6734	ALL		637244.6	4273139	1.67E-07	1YrCancer	1.67E-07	0	0	0	0	0	0	0	0	0	0	0
6735	ALL		637284.6	4273139	1.82E-07	1YrCancer	1.82E-07	0	0	0	0	0	0	0	0	0	0	0
6736	ALL		637324.6	4273139	1.99E-07	1YrCancer	1.99E-07	0	0	0	0	0	0	0	0	0	0	0
6737	ALL		637364.6	4273139	2.21E-07	1YrCancer	2.21E-07	0	0	0	0	0	0	0	0	0	0	0
6738	ALL		637404.6	4273139	2.51E-07	1YrCancer	2.51E-07	0	0	0	0	0	0	0	0	0	0	0
6739	ALL		637444.6	4273139	2.93E-07	1YrCancer	2.93E-07	0	0	0	0	0	0	0	0	0	0	0
6740	ALL		637484.6	4273139	3.60E-07	1YrCancer	3.60E-07	0	0	0	0	0	0	0	0	0	0	0
6741	ALL		637524.6	4273139	4.04E-07	1YrCancer	4.04E-07	0	0	0	0	0	0	0	0	0	0	0
6742	ALL		637564.6	4273139	4.15E-07	1YrCancer	4.15E-07	0	0	0	0	0	0	0	0	0	0	0
6743	ALL		637604.6	4273139	2.24E-07	1YrCancer	2.24E-07	0	0	0	0	0	0	0	0	0	0	0
6744	ALL		637644.6	4273139	1.59E-07	1YrCancer	1.59E-07	0	0	0	0	0	0	0	0	0	0	0
6745	ALL		637684.6	4273139	1.26E-07	1YrCancer	1.26E-07	0	0	0	0	0	0	0	0	0	0	0
6746	ALL		637029.7	4272898	6.94E-08	1YrCancer	6.94E-08	0	0	0	0	0	0	0	0	0	0	0
6747	ALL		637077.2	4272896	7.08E-08	1YrCancer	7.08E-08	0	0	0	0	0	0	0	0	0	0	0
6748	ALL		637124.6	4272899	7.32E-08	1YrCancer	7.32E-08	0	0	0	0	0	0	0	0	0	0	0
6749	ALL		637029.7	4273178	1.07E-07	1YrCancer	1.07E-07	0	0	0	0	0	0	0	0	0	0	0
6750	ALL		637077.2	4273176	1.13E-07	1YrCancer	1.13E-07	0	0	0	0	0	0	0	0	0	0	0
6751	ALL		637124.6	4273179	1.17E-07	1YrCancer	1.17E-07	0	0	0	0	0	0	0	0	0	0	0
6752	ALL		637164.6	4273179	1.23E-07	1YrCancer	1.23E-07	0	0	0	0	0	0	0	0	0	0	0
6753	ALL		637204.6	4273179	1.31E-07	1YrCancer	1.31E-07	0	0	0	0	0	0	0	0	0	0	0
6754	ALL		637244.6	4273179	1.39E-07	1YrCancer	1.39E-07	0	0	0	0	0	0	0	0	0	0	0
6755	ALL		637164.6	4272899	7.51E-08	1YrCancer	7.51E-08	0	0	0	0	0	0	0	0	0	0	0
6756	ALL		637284.6	4273179	1.49E-07	1YrCancer	1.49E-07	0	0	0	0	0	0	0	0	0	0	0
6757	ALL		637324.6	4273179	1.60E-07	1YrCancer	1.60E-07	0	0	0	0	0	0	0	0	0	0	0
6758	ALL		637364.6	4273179	1.75E-07	1YrCancer	1.75E-07	0	0	0	0	0	0	0	0	0	0	0
6759	ALL		637404.6	4273179	1.95E-07	1YrCancer	1.95E-07	0	0	0	0	0	0	0	0	0	0	0
6760	ALL		637444.6	4273179	2.25E-07	1YrCancer	2.25E-07	0	0	0	0	0	0	0	0	0	0	0

**Exported Risk Results - Sites 2-2 and 2-3

REC	GRP	NETID	X	Y	RISK_SUM	SCENARIO	INHAL_RIS	SOIL_RISK	DERMAL_R	MMILK_RI	WATER_RI	FISH_RISK	CROP_RISK	BEEF_RISK	DAIRY_RIS	PIG_RISK	CHICKEN_R	EGG_RISK
6761	ALL		637484.6	4273179	2.86E-07	1YrCancer	2.86E-07	0	0	0	0	0	0	0	0	0	0	0
6762	ALL		637524.6	4273179	3.40E-07	1YrCancer	3.40E-07	0	0	0	0	0	0	0	0	0	0	0
6763	ALL		637564.6	4273179	2.85E-07	1YrCancer	2.85E-07	0	0	0	0	0	0	0	0	0	0	0
6764	ALL		637604.6	4273179	1.87E-07	1YrCancer	1.87E-07	0	0	0	0	0	0	0	0	0	0	0
6765	ALL		637644.6	4273179	1.44E-07	1YrCancer	1.44E-07	0	0	0	0	0	0	0	0	0	0	0
6766	ALL		637204.6	4272899	7.74E-08	1YrCancer	7.74E-08	0	0	0	0	0	0	0	0	0	0	0
6767	ALL		637684.6	4273179	1.19E-07	1YrCancer	1.19E-07	0	0	0	0	0	0	0	0	0	0	0
6768	ALL		637244.6	4272899	8.04E-08	1YrCancer	8.04E-08	0	0	0	0	0	0	0	0	0	0	0
6769	ALL		637284.6	4272899	8.42E-08	1YrCancer	8.42E-08	0	0	0	0	0	0	0	0	0	0	0
6770	ALL		637324.6	4272899	8.92E-08	1YrCancer	8.92E-08	0	0	0	0	0	0	0	0	0	0	0
6771	ALL		637364.6	4272899	9.60E-08	1YrCancer	9.60E-08	0	0	0	0	0	0	0	0	0	0	0
6772	ALL		637029.7	4273218	9.80E-08	1YrCancer	9.80E-08	0	0	0	0	0	0	0	0	0	0	0
6773	ALL		637077.2	4273216	1.03E-07	1YrCancer	1.03E-07	0	0	0	0	0	0	0	0	0	0	0
6774	ALL		637124.6	4273219	1.07E-07	1YrCancer	1.07E-07	0	0	0	0	0	0	0	0	0	0	0
6775	ALL		637164.6	4273219	1.13E-07	1YrCancer	1.13E-07	0	0	0	0	0	0	0	0	0	0	0
6776	ALL		637204.6	4273219	1.19E-07	1YrCancer	1.19E-07	0	0	0	0	0	0	0	0	0	0	0
6777	ALL		637244.6	4273219	1.27E-07	1YrCancer	1.27E-07	0	0	0	0	0	0	0	0	0	0	0
6778	ALL		637404.6	4272899	1.05E-07	1YrCancer	1.05E-07	0	0	0	0	0	0	0	0	0	0	0
6779	ALL		637284.6	4273219	1.36E-07	1YrCancer	1.36E-07	0	0	0	0	0	0	0	0	0	0	0
6780	ALL		637324.6	4273219	1.48E-07	1YrCancer	1.48E-07	0	0	0	0	0	0	0	0	0	0	0
6781	ALL		637364.6	4273219	1.65E-07	1YrCancer	1.65E-07	0	0	0	0	0	0	0	0	0	0	0
6782	ALL		637404.6	4273219	1.93E-07	1YrCancer	1.93E-07	0	0	0	0	0	0	0	0	0	0	0
6783	ALL		637444.6	4273219	2.13E-07	1YrCancer	2.13E-07	0	0	0	0	0	0	0	0	0	0	0
6784	ALL		637484.6	4273219	2.55E-07	1YrCancer	2.55E-07	0	0	0	0	0	0	0	0	0	0	0
6785	ALL		637524.6	4273219	2.73E-07	1YrCancer	2.73E-07	0	0	0	0	0	0	0	0	0	0	0
6786	ALL		637564.6	4273219	2.06E-07	1YrCancer	2.06E-07	0	0	0	0	0	0	0	0	0	0	0
6787	ALL		637604.6	4273219	1.60E-07	1YrCancer	1.60E-07	0	0	0	0	0	0	0	0	0	0	0
6788	ALL		637644.6	4273219	1.30E-07	1YrCancer	1.30E-07	0	0	0	0	0	0	0	0	0	0	0
6789	ALL		637444.6	4272899	1.20E-07	1YrCancer	1.20E-07	0	0	0	0	0	0	0	0	0	0	0
6790	ALL		637684.6	4273219	1.11E-07	1YrCancer	1.11E-07	0	0	0	0	0	0	0	0	0	0	0
6791	ALL		637484.6	4272899	1.43E-07	1YrCancer	1.43E-07	0	0	0	0	0	0	0	0	0	0	0
6792	ALL		637524.6	4272899	1.91E-07	1YrCancer	1.91E-07	0	0	0	0	0	0	0	0	0	0	0
6793	ALL		637564.6	4272899	3.55E-07	1YrCancer	3.55E-07	0	0	0	0	0	0	0	0	0	0	0
6794	ALL		637604.6	4272899	4.47E-07	1YrCancer	4.47E-07	0	0	0	0	0	0	0	0	0	0	0
6795	ALL		637029.7	4273258	9.25E-08	1YrCancer	9.25E-08	0	0	0	0	0	0	0	0	0	0	0
6796	ALL		637077.2	4273256	9.70E-08	1YrCancer	9.70E-08	0	0	0	0	0	0	0	0	0	0	0
6797	ALL		637124.6	4273259	1.02E-07	1YrCancer	1.02E-07	0	0	0	0	0	0	0	0	0	0	0
6798	ALL		637164.6	4273259	1.08E-07	1YrCancer	1.08E-07	0	0	0	0	0	0	0	0	0	0	0
6799	ALL		637204.6	4273259	1.15E-07	1YrCancer	1.15E-07	0	0	0	0	0	0	0	0	0	0	0
6800	ALL		637244.6	4273259	1.24E-07	1YrCancer	1.24E-07	0	0	0	0	0	0	0	0	0	0	0
6801	ALL		637644.6	4272899	2.29E-07	1YrCancer	2.29E-07	0	0	0	0	0	0	0	0	0	0	0
6802	ALL		637284.6	4273259	1.36E-07	1YrCancer	1.36E-07	0	0	0	0	0	0	0	0	0	0	0
6803	ALL		637324.6	4273259	1.56E-07	1YrCancer	1.56E-07	0	0	0	0	0	0	0	0	0	0	0
6804	ALL		637364.6	4273259	1.98E-07	1YrCancer	1.98E-07	0	0	0	0	0	0	0	0	0	0	0
6805	ALL		637404.6	4273259	2.02E-07	1YrCancer	2.02E-07	0	0	0	0	0	0	0	0	0	0	0
6806	ALL		637444.6	4273259	2.98E-07	1YrCancer	2.98E-07	0	0	0	0	0	0	0	0	0	0	0

**Exported Risk Results - Sites 2-2 and 2-3

REC	GRP	NETID	X	Y	RISK_SUM	SCENARIO	INHAL_RIS	SOIL_RISK	DERMAL_R	MMILK_RI	WATER_RI	FISH_RISK	CROP_RISK	BEEF_RISK	DAIRY_RIS	PIG_RISK	CHICKEN_R	EGG_RISK
6807	ALL		637484.6	4273259	2.35E-07	1YrCancer	2.35E-07	0	0	0	0	0	0	0	0	0	0	0
6808	ALL		637524.6	4273259	1.95E-07	1YrCancer	1.95E-07	0	0	0	0	0	0	0	0	0	0	0
6809	ALL		637564.6	4273259	1.64E-07	1YrCancer	1.64E-07	0	0	0	0	0	0	0	0	0	0	0
6810	ALL		637604.6	4273259	1.39E-07	1YrCancer	1.39E-07	0	0	0	0	0	0	0	0	0	0	0
6811	ALL		637644.6	4273259	1.19E-07	1YrCancer	1.19E-07	0	0	0	0	0	0	0	0	0	0	0
6812	ALL		637684.6	4272899	1.62E-07	1YrCancer	1.62E-07	0	0	0	0	0	0	0	0	0	0	0
6813	ALL		637684.6	4273259	1.04E-07	1YrCancer	1.04E-07	0	0	0	0	0	0	0	0	0	0	0
6814	ALL		637044.6	4273299	9.11E-08	1YrCancer	9.11E-08	0	0	0	0	0	0	0	0	0	0	0
6815	ALL		637084.6	4273299	9.55E-08	1YrCancer	9.55E-08	0	0	0	0	0	0	0	0	0	0	0
6816	ALL		637124.6	4273299	1.01E-07	1YrCancer	1.01E-07	0	0	0	0	0	0	0	0	0	0	0
6817	ALL		637164.6	4273299	1.08E-07	1YrCancer	1.08E-07	0	0	0	0	0	0	0	0	0	0	0
6818	ALL		637204.6	4273299	1.18E-07	1YrCancer	1.18E-07	0	0	0	0	0	0	0	0	0	0	0
6819	ALL		637244.6	4273299	1.33E-07	1YrCancer	1.33E-07	0	0	0	0	0	0	0	0	0	0	0
6820	ALL		637284.6	4273299	1.63E-07	1YrCancer	1.63E-07	0	0	0	0	0	0	0	0	0	0	0
6821	ALL		637324.6	4273299	1.77E-07	1YrCancer	1.77E-07	0	0	0	0	0	0	0	0	0	0	0
6822	ALL		637364.6	4273299	2.38E-07	1YrCancer	2.38E-07	0	0	0	0	0	0	0	0	0	0	0
6823	ALL		637404.6	4273299	2.30E-07	1YrCancer	2.30E-07	0	0	0	0	0	0	0	0	0	0	0
6824	ALL		637444.6	4273299	1.96E-07	1YrCancer	1.96E-07	0	0	0	0	0	0	0	0	0	0	0
6825	ALL		637484.6	4273299	1.75E-07	1YrCancer	1.75E-07	0	0	0	0	0	0	0	0	0	0	0
6826	ALL		637524.6	4273299	1.56E-07	1YrCancer	1.56E-07	0	0	0	0	0	0	0	0	0	0	0
6827	ALL		637564.6	4273299	1.38E-07	1YrCancer	1.38E-07	0	0	0	0	0	0	0	0	0	0	0
6828	ALL		637604.6	4273299	1.23E-07	1YrCancer	1.23E-07	0	0	0	0	0	0	0	0	0	0	0
6829	ALL		637644.6	4273299	1.09E-07	1YrCancer	1.09E-07	0	0	0	0	0	0	0	0	0	0	0
6830	ALL		637684.6	4273299	9.81E-08	1YrCancer	9.81E-08	0	0	0	0	0	0	0	0	0	0	0
6831	ALL		637044.6	4273339	9.12E-08	1YrCancer	9.12E-08	0	0	0	0	0	0	0	0	0	0	0
6832	ALL		637084.6	4273339	9.71E-08	1YrCancer	9.71E-08	0	0	0	0	0	0	0	0	0	0	0
6833	ALL		637124.6	4273339	1.05E-07	1YrCancer	1.05E-07	0	0	0	0	0	0	0	0	0	0	0
6834	ALL		637164.6	4273339	1.17E-07	1YrCancer	1.17E-07	0	0	0	0	0	0	0	0	0	0	0
6835	ALL		637204.6	4273339	1.39E-07	1YrCancer	1.39E-07	0	0	0	0	0	0	0	0	0	0	0
6836	ALL		637244.6	4273339	1.49E-07	1YrCancer	1.49E-07	0	0	0	0	0	0	0	0	0	0	0
6837	ALL		637284.6	4273339	1.83E-07	1YrCancer	1.83E-07	0	0	0	0	0	0	0	0	0	0	0
6838	ALL		637324.6	4273339	2.35E-07	1YrCancer	2.35E-07	0	0	0	0	0	0	0	0	0	0	0
6839	ALL		637364.6	4273339	1.91E-07	1YrCancer	1.91E-07	0	0	0	0	0	0	0	0	0	0	0
6840	ALL		637404.6	4273339	1.69E-07	1YrCancer	1.69E-07	0	0	0	0	0	0	0	0	0	0	0
6841	ALL		637444.6	4273339	1.55E-07	1YrCancer	1.55E-07	0	0	0	0	0	0	0	0	0	0	0
6842	ALL		637484.6	4273339	1.43E-07	1YrCancer	1.43E-07	0	0	0	0	0	0	0	0	0	0	0
6843	ALL		637524.6	4273339	1.32E-07	1YrCancer	1.32E-07	0	0	0	0	0	0	0	0	0	0	0
6844	ALL		637564.6	4273339	1.21E-07	1YrCancer	1.21E-07	0	0	0	0	0	0	0	0	0	0	0
6845	ALL		637604.6	4273339	1.10E-07	1YrCancer	1.10E-07	0	0	0	0	0	0	0	0	0	0	0
6846	ALL		636389	4272846	4.51E-08	1YrCancer	4.51E-08	0	0	0	0	0	0	0	0	0	0	0
6847	ALL		636429	4272846	4.61E-08	1YrCancer	4.61E-08	0	0	0	0	0	0	0	0	0	0	0
6848	ALL		636469	4272846	4.72E-08	1YrCancer	4.72E-08	0	0	0	0	0	0	0	0	0	0	0
6849	ALL		636509	4272846	4.83E-08	1YrCancer	4.83E-08	0	0	0	0	0	0	0	0	0	0	0
6850	ALL		636549	4272846	4.94E-08	1YrCancer	4.94E-08	0	0	0	0	0	0	0	0	0	0	0
6851	ALL		636589	4272846	5.06E-08	1YrCancer	5.06E-08	0	0	0	0	0	0	0	0	0	0	0
6852	ALL		636629	4272846	5.18E-08	1YrCancer	5.18E-08	0	0	0	0	0	0	0	0	0	0	0

**Exported Risk Results - Sites 2-2 and 2-3

REC	GRP	NETID	X	Y	RISK_SUM	SCENARIO	INHAL_RIS	SOIL_RISK	DERMAL_R	MMILK_RI	WATER_RI	FISH_RISK	CROP_RISK	BEEF_RISK	DAIRY_RIS	PIG_RISK	CHICKEN_R	EGG_RISK
6853	ALL		636669	4272846	5.30E-08	1YrCancer	5.30E-08	0	0	0	0	0	0	0	0	0	0	0
6854	ALL		636709	4272846	5.42E-08	1YrCancer	5.42E-08	0	0	0	0	0	0	0	0	0	0	0
6855	ALL		636749	4272846	5.54E-08	1YrCancer	5.54E-08	0	0	0	0	0	0	0	0	0	0	0
6856	ALL		636789	4272846	5.67E-08	1YrCancer	5.67E-08	0	0	0	0	0	0	0	0	0	0	0
6857	ALL		636829	4272846	5.79E-08	1YrCancer	5.79E-08	0	0	0	0	0	0	0	0	0	0	0
6858	ALL		636869	4272846	5.90E-08	1YrCancer	5.90E-08	0	0	0	0	0	0	0	0	0	0	0
6859	ALL		636909	4272846	6.02E-08	1YrCancer	6.02E-08	0	0	0	0	0	0	0	0	0	0	0
6860	ALL		636949	4272846	6.15E-08	1YrCancer	6.15E-08	0	0	0	0	0	0	0	0	0	0	0
6861	ALL		636989	4272846	6.27E-08	1YrCancer	6.27E-08	0	0	0	0	0	0	0	0	0	0	0
6862	ALL		636389	4272886	4.85E-08	1YrCancer	4.85E-08	0	0	0	0	0	0	0	0	0	0	0
6863	ALL		636429	4272886	4.97E-08	1YrCancer	4.97E-08	0	0	0	0	0	0	0	0	0	0	0
6864	ALL		636469	4272886	5.08E-08	1YrCancer	5.08E-08	0	0	0	0	0	0	0	0	0	0	0
6865	ALL		636509	4272886	5.20E-08	1YrCancer	5.20E-08	0	0	0	0	0	0	0	0	0	0	0
6866	ALL		636549	4272886	5.33E-08	1YrCancer	5.33E-08	0	0	0	0	0	0	0	0	0	0	0
6867	ALL		636589	4272886	5.46E-08	1YrCancer	5.46E-08	0	0	0	0	0	0	0	0	0	0	0
6868	ALL		636629	4272886	5.59E-08	1YrCancer	5.59E-08	0	0	0	0	0	0	0	0	0	0	0
6869	ALL		636669	4272886	5.72E-08	1YrCancer	5.72E-08	0	0	0	0	0	0	0	0	0	0	0
6870	ALL		636709	4272886	5.85E-08	1YrCancer	5.85E-08	0	0	0	0	0	0	0	0	0	0	0
6871	ALL		636749	4272886	5.99E-08	1YrCancer	5.99E-08	0	0	0	0	0	0	0	0	0	0	0
6872	ALL		636789	4272886	6.13E-08	1YrCancer	6.13E-08	0	0	0	0	0	0	0	0	0	0	0
6873	ALL		636829	4272886	6.25E-08	1YrCancer	6.25E-08	0	0	0	0	0	0	0	0	0	0	0
6874	ALL		636869	4272886	6.35E-08	1YrCancer	6.35E-08	0	0	0	0	0	0	0	0	0	0	0
6875	ALL		636909	4272886	6.45E-08	1YrCancer	6.45E-08	0	0	0	0	0	0	0	0	0	0	0
6876	ALL		636949	4272886	6.59E-08	1YrCancer	6.59E-08	0	0	0	0	0	0	0	0	0	0	0
6877	ALL		636989	4272886	6.67E-08	1YrCancer	6.67E-08	0	0	0	0	0	0	0	0	0	0	0
6878	ALL		636389	4272926	5.39E-08	1YrCancer	5.39E-08	0	0	0	0	0	0	0	0	0	0	0
6879	ALL		636429	4272926	5.52E-08	1YrCancer	5.52E-08	0	0	0	0	0	0	0	0	0	0	0
6880	ALL		636469	4272926	5.66E-08	1YrCancer	5.66E-08	0	0	0	0	0	0	0	0	0	0	0
6881	ALL		636509	4272926	5.81E-08	1YrCancer	5.81E-08	0	0	0	0	0	0	0	0	0	0	0
6882	ALL		636549	4272926	5.96E-08	1YrCancer	5.96E-08	0	0	0	0	0	0	0	0	0	0	0
6883	ALL		636589	4272926	6.11E-08	1YrCancer	6.11E-08	0	0	0	0	0	0	0	0	0	0	0
6884	ALL		636629	4272926	6.27E-08	1YrCancer	6.27E-08	0	0	0	0	0	0	0	0	0	0	0
6885	ALL		636669	4272926	6.43E-08	1YrCancer	6.43E-08	0	0	0	0	0	0	0	0	0	0	0
6886	ALL		636709	4272926	6.60E-08	1YrCancer	6.60E-08	0	0	0	0	0	0	0	0	0	0	0
6887	ALL		636749	4272926	6.77E-08	1YrCancer	6.77E-08	0	0	0	0	0	0	0	0	0	0	0
6888	ALL		636789	4272926	6.92E-08	1YrCancer	6.92E-08	0	0	0	0	0	0	0	0	0	0	0
6889	ALL		636829	4272926	7.04E-08	1YrCancer	7.04E-08	0	0	0	0	0	0	0	0	0	0	0
6890	ALL		636869	4272926	7.11E-08	1YrCancer	7.11E-08	0	0	0	0	0	0	0	0	0	0	0
6891	ALL		636909	4272926	7.16E-08	1YrCancer	7.16E-08	0	0	0	0	0	0	0	0	0	0	0
6892	ALL		636949	4272926	7.23E-08	1YrCancer	7.23E-08	0	0	0	0	0	0	0	0	0	0	0
6893	ALL		636989	4272926	7.32E-08	1YrCancer	7.32E-08	0	0	0	0	0	0	0	0	0	0	0
6894	ALL		636389	4272966	6.34E-08	1YrCancer	6.34E-08	0	0	0	0	0	0	0	0	0	0	0
6895	ALL		636429	4272966	6.53E-08	1YrCancer	6.53E-08	0	0	0	0	0	0	0	0	0	0	0
6896	ALL		636469	4272966	6.73E-08	1YrCancer	6.73E-08	0	0	0	0	0	0	0	0	0	0	0
6897	ALL		636509	4272966	6.94E-08	1YrCancer	6.94E-08	0	0	0	0	0	0	0	0	0	0	0
6898	ALL		636549	4272966	7.16E-08	1YrCancer	7.16E-08	0	0	0	0	0	0	0	0	0	0	0

**Exported Risk Results - Sites 2-2 and 2-3

REC	GRP	NETID	X	Y	RISK_SUM	SCENARIO	INHAL_RIS	SOIL_RISK	DERMAL_R	MMILK_RI	WATER_RI	FISH_RISK	CROP_RISK	BEEF_RISK	DAIRY_RIS	PIG_RISK	CHICKEN_R	EGG_RISK
6899	ALL		636589	4272966	7.39E-08	1YrCancer	7.39E-08	0	0	0	0	0	0	0	0	0	0	0
6900	ALL		636629	4272966	7.63E-08	1YrCancer	7.63E-08	0	0	0	0	0	0	0	0	0	0	0
6901	ALL		636669	4272966	7.89E-08	1YrCancer	7.89E-08	0	0	0	0	0	0	0	0	0	0	0
6902	ALL		636709	4272966	8.16E-08	1YrCancer	8.16E-08	0	0	0	0	0	0	0	0	0	0	0
6903	ALL		636749	4272966	8.43E-08	1YrCancer	8.43E-08	0	0	0	0	0	0	0	0	0	0	0
6904	ALL		636789	4272966	8.68E-08	1YrCancer	8.68E-08	0	0	0	0	0	0	0	0	0	0	0
6905	ALL		636829	4272966	8.76E-08	1YrCancer	8.76E-08	0	0	0	0	0	0	0	0	0	0	0
6906	ALL		636869	4272966	8.71E-08	1YrCancer	8.71E-08	0	0	0	0	0	0	0	0	0	0	0
6907	ALL		636909	4272966	8.65E-08	1YrCancer	8.65E-08	0	0	0	0	0	0	0	0	0	0	0
6908	ALL		636949	4272966	8.56E-08	1YrCancer	8.56E-08	0	0	0	0	0	0	0	0	0	0	0
6909	ALL		636989	4272966	8.50E-08	1YrCancer	8.50E-08	0	0	0	0	0	0	0	0	0	0	0
6910	ALL		636389	4273006	8.61E-08	1YrCancer	8.61E-08	0	0	0	0	0	0	0	0	0	0	0
6911	ALL		636429	4273006	9.00E-08	1YrCancer	9.00E-08	0	0	0	0	0	0	0	0	0	0	0
6912	ALL		636469	4273006	9.46E-08	1YrCancer	9.46E-08	0	0	0	0	0	0	0	0	0	0	0
6913	ALL		636509	4273006	9.95E-08	1YrCancer	9.95E-08	0	0	0	0	0	0	0	0	0	0	0
6914	ALL		636549	4273006	1.05E-07	1YrCancer	1.05E-07	0	0	0	0	0	0	0	0	0	0	0
6915	ALL		636589	4273006	1.11E-07	1YrCancer	1.11E-07	0	0	0	0	0	0	0	0	0	0	0
6916	ALL		636629	4273006	1.19E-07	1YrCancer	1.19E-07	0	0	0	0	0	0	0	0	0	0	0
6917	ALL		636669	4273006	1.27E-07	1YrCancer	1.27E-07	0	0	0	0	0	0	0	0	0	0	0
6918	ALL		636709	4273006	1.37E-07	1YrCancer	1.37E-07	0	0	0	0	0	0	0	0	0	0	0
6919	ALL		636749	4273006	1.48E-07	1YrCancer	1.48E-07	0	0	0	0	0	0	0	0	0	0	0
6920	ALL		636789	4273006	1.31E-07	1YrCancer	1.31E-07	0	0	0	0	0	0	0	0	0	0	0
6921	ALL		636829	4273006	1.25E-07	1YrCancer	1.25E-07	0	0	0	0	0	0	0	0	0	0	0
6922	ALL		636869	4273006	1.45E-07	1YrCancer	1.45E-07	0	0	0	0	0	0	0	0	0	0	0
6923	ALL		636909	4273006	1.36E-07	1YrCancer	1.36E-07	0	0	0	0	0	0	0	0	0	0	0
6924	ALL		636949	4273006	1.29E-07	1YrCancer	1.29E-07	0	0	0	0	0	0	0	0	0	0	0
6925	ALL		636989	4273006	1.23E-07	1YrCancer	1.23E-07	0	0	0	0	0	0	0	0	0	0	0
6926	ALL		636389	4273046	1.04E-07	1YrCancer	1.04E-07	0	0	0	0	0	0	0	0	0	0	0
6927	ALL		636429	4273046	1.15E-07	1YrCancer	1.15E-07	0	0	0	0	0	0	0	0	0	0	0
6928	ALL		636469	4273046	1.12E-07	1YrCancer	1.12E-07	0	0	0	0	0	0	0	0	0	0	0
6929	ALL		636509	4273046	1.24E-07	1YrCancer	1.24E-07	0	0	0	0	0	0	0	0	0	0	0
6930	ALL		636549	4273046	1.23E-07	1YrCancer	1.23E-07	0	0	0	0	0	0	0	0	0	0	0
6931	ALL		636589	4273046	1.24E-07	1YrCancer	1.24E-07	0	0	0	0	0	0	0	0	0	0	0
6932	ALL		636629	4273046	1.83E-07	1YrCancer	1.83E-07	0	0	0	0	0	0	0	0	0	0	0
6933	ALL		636669	4273046	1.95E-07	1YrCancer	1.95E-07	0	0	0	0	0	0	0	0	0	0	0
6934	ALL		636709	4273046	2.62E-07	1YrCancer	2.62E-07	0	0	0	0	0	0	0	0	0	0	0
6935	ALL		636749	4273046	2.46E-07	1YrCancer	2.46E-07	0	0	0	0	0	0	0	0	0	0	0
6936	ALL		636789	4273046	2.31E-07	1YrCancer	2.31E-07	0	0	0	0	0	0	0	0	0	0	0
6937	ALL		636829	4273046	2.40E-07	1YrCancer	2.40E-07	0	0	0	0	0	0	0	0	0	0	0
6938	ALL		636869	4273046	2.58E-07	1YrCancer	2.58E-07	0	0	0	0	0	0	0	0	0	0	0
6939	ALL		636909	4273046	1.93E-07	1YrCancer	1.93E-07	0	0	0	0	0	0	0	0	0	0	0
6940	ALL		636949	4273046	1.92E-07	1YrCancer	1.92E-07	0	0	0	0	0	0	0	0	0	0	0
6941	ALL		636989	4273046	1.34E-07	1YrCancer	1.34E-07	0	0	0	0	0	0	0	0	0	0	0
6942	ALL		636389	4272806	4.27E-08	1YrCancer	4.27E-08	0	0	0	0	0	0	0	0	0	0	0
6943	ALL		636429	4272806	4.37E-08	1YrCancer	4.37E-08	0	0	0	0	0	0	0	0	0	0	0
6944	ALL		636469	4272806	4.47E-08	1YrCancer	4.47E-08	0	0	0	0	0	0	0	0	0	0	0

**Exported Risk Results - Sites 2-2 and 2-3

REC	GRP	NETID	X	Y	RISK_SUM	SCENARIO	INHAL_RIS	SOIL_RISK	DERMAL_R	MMILK_RI	WATER_RI	FISH_RISK	CROP_RISK	BEEF_RISK	DAIRY_RIS	PIG_RISK	CHICKEN_R	EGG_RISK
6945	ALL		636389	4273086	1.90E-07	1YrCancer	1.90E-07	0	0	0	0	0	0	0	0	0	0	0
6946	ALL		636429	4273086	1.82E-07	1YrCancer	1.82E-07	0	0	0	0	0	0	0	0	0	0	0
6947	ALL		636469	4273086	1.76E-07	1YrCancer	1.76E-07	0	0	0	0	0	0	0	0	0	0	0
6948	ALL		636509	4273086	1.69E-07	1YrCancer	1.69E-07	0	0	0	0	0	0	0	0	0	0	0
6949	ALL		636549	4273086	1.64E-07	1YrCancer	1.64E-07	0	0	0	0	0	0	0	0	0	0	0
6950	ALL		636589	4273086	1.59E-07	1YrCancer	1.59E-07	0	0	0	0	0	0	0	0	0	0	0
6951	ALL		636509	4272806	4.58E-08	1YrCancer	4.58E-08	0	0	0	0	0	0	0	0	0	0	0
6952	ALL		636629	4273086	1.54E-07	1YrCancer	1.54E-07	0	0	0	0	0	0	0	0	0	0	0
6953	ALL		636669	4273086	1.50E-07	1YrCancer	1.50E-07	0	0	0	0	0	0	0	0	0	0	0
6954	ALL		636709	4273086	1.47E-07	1YrCancer	1.47E-07	0	0	0	0	0	0	0	0	0	0	0
6955	ALL		636749	4273086	1.44E-07	1YrCancer	1.44E-07	0	0	0	0	0	0	0	0	0	0	0
6956	ALL		636789	4273086	1.42E-07	1YrCancer	1.42E-07	0	0	0	0	0	0	0	0	0	0	0
6957	ALL		636829	4273086	1.45E-07	1YrCancer	1.45E-07	0	0	0	0	0	0	0	0	0	0	0
6958	ALL		636869	4273086	1.50E-07	1YrCancer	1.50E-07	0	0	0	0	0	0	0	0	0	0	0
6959	ALL		636909	4273086	1.56E-07	1YrCancer	1.56E-07	0	0	0	0	0	0	0	0	0	0	0
6960	ALL		636949	4273086	1.63E-07	1YrCancer	1.63E-07	0	0	0	0	0	0	0	0	0	0	0
6961	ALL		636989	4273086	1.70E-07	1YrCancer	1.70E-07	0	0	0	0	0	0	0	0	0	0	0
6962	ALL		636549	4272806	4.68E-08	1YrCancer	4.68E-08	0	0	0	0	0	0	0	0	0	0	0
6963	ALL		636589	4272806	4.79E-08	1YrCancer	4.79E-08	0	0	0	0	0	0	0	0	0	0	0
6964	ALL		636629	4272806	4.90E-08	1YrCancer	4.90E-08	0	0	0	0	0	0	0	0	0	0	0
6965	ALL		636669	4272806	5.01E-08	1YrCancer	5.01E-08	0	0	0	0	0	0	0	0	0	0	0
6966	ALL		636709	4272806	5.13E-08	1YrCancer	5.13E-08	0	0	0	0	0	0	0	0	0	0	0
6967	ALL		636389	4273126	1.23E-07	1YrCancer	1.23E-07	0	0	0	0	0	0	0	0	0	0	0
6968	ALL		636429	4273126	1.21E-07	1YrCancer	1.21E-07	0	0	0	0	0	0	0	0	0	0	0
6969	ALL		636469	4273126	1.19E-07	1YrCancer	1.19E-07	0	0	0	0	0	0	0	0	0	0	0
6970	ALL		636509	4273126	1.17E-07	1YrCancer	1.17E-07	0	0	0	0	0	0	0	0	0	0	0
6971	ALL		636549	4273126	1.16E-07	1YrCancer	1.16E-07	0	0	0	0	0	0	0	0	0	0	0
6972	ALL		636589	4273126	1.15E-07	1YrCancer	1.15E-07	0	0	0	0	0	0	0	0	0	0	0
6973	ALL		636749	4272806	5.25E-08	1YrCancer	5.25E-08	0	0	0	0	0	0	0	0	0	0	0
6974	ALL		636629	4273126	1.13E-07	1YrCancer	1.13E-07	0	0	0	0	0	0	0	0	0	0	0
6975	ALL		636669	4273126	1.12E-07	1YrCancer	1.12E-07	0	0	0	0	0	0	0	0	0	0	0
6976	ALL		636709	4273126	1.12E-07	1YrCancer	1.12E-07	0	0	0	0	0	0	0	0	0	0	0
6977	ALL		636749	4273126	1.11E-07	1YrCancer	1.11E-07	0	0	0	0	0	0	0	0	0	0	0
6978	ALL		636789	4273126	1.11E-07	1YrCancer	1.11E-07	0	0	0	0	0	0	0	0	0	0	0
6979	ALL		636829	4273126	1.13E-07	1YrCancer	1.13E-07	0	0	0	0	0	0	0	0	0	0	0
6980	ALL		636869	4273126	1.16E-07	1YrCancer	1.16E-07	0	0	0	0	0	0	0	0	0	0	0
6981	ALL		636909	4273126	1.20E-07	1YrCancer	1.20E-07	0	0	0	0	0	0	0	0	0	0	0
6982	ALL		636949	4273126	1.23E-07	1YrCancer	1.23E-07	0	0	0	0	0	0	0	0	0	0	0
6983	ALL		636989	4273126	1.27E-07	1YrCancer	1.27E-07	0	0	0	0	0	0	0	0	0	0	0
6984	ALL		636789	4272806	5.37E-08	1YrCancer	5.37E-08	0	0	0	0	0	0	0	0	0	0	0
6985	ALL		636829	4272806	5.48E-08	1YrCancer	5.48E-08	0	0	0	0	0	0	0	0	0	0	0
6986	ALL		636869	4272806	5.61E-08	1YrCancer	5.61E-08	0	0	0	0	0	0	0	0	0	0	0
6987	ALL		636909	4272806	5.73E-08	1YrCancer	5.73E-08	0	0	0	0	0	0	0	0	0	0	0
6988	ALL		636949	4272806	5.89E-08	1YrCancer	5.89E-08	0	0	0	0	0	0	0	0	0	0	0
6989	ALL		636389	4273166	9.65E-08	1YrCancer	9.65E-08	0	0	0	0	0	0	0	0	0	0	0
6990	ALL		636429	4273166	9.59E-08	1YrCancer	9.59E-08	0	0	0	0	0	0	0	0	0	0	0

**Exported Risk Results - Sites 2-2 and 2-3

REC	GRP	NETID	X	Y	RISK_SUM	SCENARIO	INHAL_RIS	SOIL_RISK	DERMAL_R	MMILK_RI	WATER_RI	FISH_RISK	CROP_RISK	BEEF_RISK	DAIRY_RIS	PIG_RISK	CHICKEN_R	EGG_RISK
6991	ALL		636469	4273166	9.55E-08	1YrCancer	9.55E-08	0	0	0	0	0	0	0	0	0	0	0
6992	ALL		636509	4273166	9.52E-08	1YrCancer	9.52E-08	0	0	0	0	0	0	0	0	0	0	0
6993	ALL		636549	4273166	9.48E-08	1YrCancer	9.48E-08	0	0	0	0	0	0	0	0	0	0	0
6994	ALL		636589	4273166	9.46E-08	1YrCancer	9.46E-08	0	0	0	0	0	0	0	0	0	0	0
6995	ALL		636989	4272806	6.00E-08	1YrCancer	6.00E-08	0	0	0	0	0	0	0	0	0	0	0
6996	ALL		636629	4273166	9.44E-08	1YrCancer	9.44E-08	0	0	0	0	0	0	0	0	0	0	0
6997	ALL		636669	4273166	9.44E-08	1YrCancer	9.44E-08	0	0	0	0	0	0	0	0	0	0	0
6998	ALL		636709	4273166	9.45E-08	1YrCancer	9.45E-08	0	0	0	0	0	0	0	0	0	0	0
6999	ALL		636749	4273166	9.48E-08	1YrCancer	9.48E-08	0	0	0	0	0	0	0	0	0	0	0
7000	ALL		636789	4273166	9.56E-08	1YrCancer	9.56E-08	0	0	0	0	0	0	0	0	0	0	0
7001	ALL		636829	4273166	9.72E-08	1YrCancer	9.72E-08	0	0	0	0	0	0	0	0	0	0	0
7002	ALL		636869	4273166	9.94E-08	1YrCancer	9.94E-08	0	0	0	0	0	0	0	0	0	0	0
7003	ALL		636909	4273166	1.02E-07	1YrCancer	1.02E-07	0	0	0	0	0	0	0	0	0	0	0
7004	ALL		636949	4273166	1.05E-07	1YrCancer	1.05E-07	0	0	0	0	0	0	0	0	0	0	0
7005	ALL		636989	4273166	1.08E-07	1YrCancer	1.08E-07	0	0	0	0	0	0	0	0	0	0	0
7006	ALL		636389	4273206	8.24E-08	1YrCancer	8.24E-08	0	0	0	0	0	0	0	0	0	0	0
7007	ALL		636429	4273206	8.24E-08	1YrCancer	8.24E-08	0	0	0	0	0	0	0	0	0	0	0
7008	ALL		636469	4273206	8.24E-08	1YrCancer	8.24E-08	0	0	0	0	0	0	0	0	0	0	0
7009	ALL		636509	4273206	8.26E-08	1YrCancer	8.26E-08	0	0	0	0	0	0	0	0	0	0	0
7010	ALL		636549	4273206	8.28E-08	1YrCancer	8.28E-08	0	0	0	0	0	0	0	0	0	0	0
7011	ALL		636589	4273206	8.31E-08	1YrCancer	8.31E-08	0	0	0	0	0	0	0	0	0	0	0
7012	ALL		636629	4273206	8.34E-08	1YrCancer	8.34E-08	0	0	0	0	0	0	0	0	0	0	0
7013	ALL		636669	4273206	8.38E-08	1YrCancer	8.38E-08	0	0	0	0	0	0	0	0	0	0	0
7014	ALL		636709	4273206	8.43E-08	1YrCancer	8.43E-08	0	0	0	0	0	0	0	0	0	0	0
7015	ALL		636749	4273206	8.51E-08	1YrCancer	8.51E-08	0	0	0	0	0	0	0	0	0	0	0
7016	ALL		636789	4273206	8.62E-08	1YrCancer	8.62E-08	0	0	0	0	0	0	0	0	0	0	0
7017	ALL		636829	4273206	8.77E-08	1YrCancer	8.77E-08	0	0	0	0	0	0	0	0	0	0	0
7018	ALL		636869	4273206	8.97E-08	1YrCancer	8.97E-08	0	0	0	0	0	0	0	0	0	0	0
7019	ALL		636909	4273206	9.19E-08	1YrCancer	9.19E-08	0	0	0	0	0	0	0	0	0	0	0
7020	ALL		636949	4273206	9.44E-08	1YrCancer	9.44E-08	0	0	0	0	0	0	0	0	0	0	0
7021	ALL		636989	4273206	9.71E-08	1YrCancer	9.71E-08	0	0	0	0	0	0	0	0	0	0	0
7022	ALL		636389	4273246	7.35E-08	1YrCancer	7.35E-08	0	0	0	0	0	0	0	0	0	0	0
7023	ALL		636429	4273246	7.38E-08	1YrCancer	7.38E-08	0	0	0	0	0	0	0	0	0	0	0
7024	ALL		636469	4273246	7.41E-08	1YrCancer	7.41E-08	0	0	0	0	0	0	0	0	0	0	0
7025	ALL		636509	4273246	7.45E-08	1YrCancer	7.45E-08	0	0	0	0	0	0	0	0	0	0	0
7026	ALL		636549	4273246	7.51E-08	1YrCancer	7.51E-08	0	0	0	0	0	0	0	0	0	0	0
7027	ALL		636589	4273246	7.56E-08	1YrCancer	7.56E-08	0	0	0	0	0	0	0	0	0	0	0
7028	ALL		636629	4273246	7.62E-08	1YrCancer	7.62E-08	0	0	0	0	0	0	0	0	0	0	0
7029	ALL		636669	4273246	7.69E-08	1YrCancer	7.69E-08	0	0	0	0	0	0	0	0	0	0	0
7030	ALL		636709	4273246	7.77E-08	1YrCancer	7.77E-08	0	0	0	0	0	0	0	0	0	0	0
7031	ALL		636749	4273246	7.87E-08	1YrCancer	7.87E-08	0	0	0	0	0	0	0	0	0	0	0
7032	ALL		636789	4273246	8.00E-08	1YrCancer	8.00E-08	0	0	0	0	0	0	0	0	0	0	0
7033	ALL		636829	4273246	8.15E-08	1YrCancer	8.15E-08	0	0	0	0	0	0	0	0	0	0	0
7034	ALL		636869	4273246	8.34E-08	1YrCancer	8.34E-08	0	0	0	0	0	0	0	0	0	0	0
7035	ALL		636909	4273246	8.56E-08	1YrCancer	8.56E-08	0	0	0	0	0	0	0	0	0	0	0
7036	ALL		636949	4273246	8.80E-08	1YrCancer	8.80E-08	0	0	0	0	0	0	0	0	0	0	0

**Exported Risk Results - Sites 2-2 and 2-3

REC	GRP	NETID	X	Y	RISK_SUM	SCENARIO	INHAL_RIS	SOIL_RISK	DERMAL_R	MMILK_RI	WATER_RI	FISH_RISK	CROP_RISK	BEEF_RISK	DAIRY_RIS	PIG_RISK	CHICKEN_R	EGG_RISK
7037	ALL		636989	4273246	9.07E-08	1YrCancer	9.07E-08	0	0	0	0	0	0	0	0	0	0	0
7038	ALL		635706.8	4272891	2.84E-08	1YrCancer	2.84E-08	0	0	0	0	0	0	0	0	0	0	0
7039	ALL		635746.8	4272891	3.00E-08	1YrCancer	3.00E-08	0	0	0	0	0	0	0	0	0	0	0
7040	ALL		635786.8	4272891	3.16E-08	1YrCancer	3.16E-08	0	0	0	0	0	0	0	0	0	0	0
7041	ALL		635826.8	4272891	3.32E-08	1YrCancer	3.32E-08	0	0	0	0	0	0	0	0	0	0	0
7042	ALL		635866.8	4272891	3.47E-08	1YrCancer	3.47E-08	0	0	0	0	0	0	0	0	0	0	0
7043	ALL		635906.8	4272891	3.60E-08	1YrCancer	3.60E-08	0	0	0	0	0	0	0	0	0	0	0
7044	ALL		635946.8	4272891	3.71E-08	1YrCancer	3.71E-08	0	0	0	0	0	0	0	0	0	0	0
7045	ALL		635986.8	4272891	3.81E-08	1YrCancer	3.81E-08	0	0	0	0	0	0	0	0	0	0	0
7046	ALL		636026.8	4272891	3.92E-08	1YrCancer	3.92E-08	0	0	0	0	0	0	0	0	0	0	0
7047	ALL		636066.8	4272891	4.02E-08	1YrCancer	4.02E-08	0	0	0	0	0	0	0	0	0	0	0
7048	ALL		636106.8	4272891	4.12E-08	1YrCancer	4.12E-08	0	0	0	0	0	0	0	0	0	0	0
7049	ALL		636146.8	4272891	4.23E-08	1YrCancer	4.23E-08	0	0	0	0	0	0	0	0	0	0	0
7050	ALL		636186.8	4272891	4.34E-08	1YrCancer	4.34E-08	0	0	0	0	0	0	0	0	0	0	0
7051	ALL		636226.8	4272891	4.44E-08	1YrCancer	4.44E-08	0	0	0	0	0	0	0	0	0	0	0
7052	ALL		636266.8	4272891	4.55E-08	1YrCancer	4.55E-08	0	0	0	0	0	0	0	0	0	0	0
7053	ALL		636306.8	4272891	4.66E-08	1YrCancer	4.66E-08	0	0	0	0	0	0	0	0	0	0	0
7054	ALL		636346.8	4272891	4.77E-08	1YrCancer	4.77E-08	0	0	0	0	0	0	0	0	0	0	0
7055	ALL		635706.8	4272931	3.04E-08	1YrCancer	3.04E-08	0	0	0	0	0	0	0	0	0	0	0
7056	ALL		635746.8	4272931	3.25E-08	1YrCancer	3.25E-08	0	0	0	0	0	0	0	0	0	0	0
7057	ALL		635786.8	4272931	3.45E-08	1YrCancer	3.45E-08	0	0	0	0	0	0	0	0	0	0	0
7058	ALL		635826.8	4272931	3.64E-08	1YrCancer	3.64E-08	0	0	0	0	0	0	0	0	0	0	0
7059	ALL		635866.8	4272931	3.81E-08	1YrCancer	3.81E-08	0	0	0	0	0	0	0	0	0	0	0
7060	ALL		635906.8	4272931	3.97E-08	1YrCancer	3.97E-08	0	0	0	0	0	0	0	0	0	0	0
7061	ALL		635946.8	4272931	4.09E-08	1YrCancer	4.09E-08	0	0	0	0	0	0	0	0	0	0	0
7062	ALL		635986.8	4272931	4.21E-08	1YrCancer	4.21E-08	0	0	0	0	0	0	0	0	0	0	0
7063	ALL		636026.8	4272931	4.33E-08	1YrCancer	4.33E-08	0	0	0	0	0	0	0	0	0	0	0
7064	ALL		636066.8	4272931	4.45E-08	1YrCancer	4.45E-08	0	0	0	0	0	0	0	0	0	0	0
7065	ALL		636106.8	4272931	4.57E-08	1YrCancer	4.57E-08	0	0	0	0	0	0	0	0	0	0	0
7066	ALL		636146.8	4272931	4.69E-08	1YrCancer	4.69E-08	0	0	0	0	0	0	0	0	0	0	0
7067	ALL		636186.8	4272931	4.81E-08	1YrCancer	4.81E-08	0	0	0	0	0	0	0	0	0	0	0
7068	ALL		636226.8	4272931	4.94E-08	1YrCancer	4.94E-08	0	0	0	0	0	0	0	0	0	0	0
7069	ALL		636266.8	4272931	5.06E-08	1YrCancer	5.06E-08	0	0	0	0	0	0	0	0	0	0	0
7070	ALL		636306.8	4272931	5.19E-08	1YrCancer	5.19E-08	0	0	0	0	0	0	0	0	0	0	0
7071	ALL		636346.8	4272931	5.32E-08	1YrCancer	5.32E-08	0	0	0	0	0	0	0	0	0	0	0
7072	ALL		635706.8	4272971	3.34E-08	1YrCancer	3.34E-08	0	0	0	0	0	0	0	0	0	0	0
7073	ALL		635746.8	4272971	3.61E-08	1YrCancer	3.61E-08	0	0	0	0	0	0	0	0	0	0	0
7074	ALL		635786.8	4272971	3.89E-08	1YrCancer	3.89E-08	0	0	0	0	0	0	0	0	0	0	0
7075	ALL		635826.8	4272971	4.15E-08	1YrCancer	4.15E-08	0	0	0	0	0	0	0	0	0	0	0
7076	ALL		635866.8	4272971	4.37E-08	1YrCancer	4.37E-08	0	0	0	0	0	0	0	0	0	0	0
7077	ALL		635906.8	4272971	4.55E-08	1YrCancer	4.55E-08	0	0	0	0	0	0	0	0	0	0	0
7078	ALL		635946.8	4272971	4.70E-08	1YrCancer	4.70E-08	0	0	0	0	0	0	0	0	0	0	0
7079	ALL		635986.8	4272971	4.85E-08	1YrCancer	4.85E-08	0	0	0	0	0	0	0	0	0	0	0
7080	ALL		636026.8	4272971	5.00E-08	1YrCancer	5.00E-08	0	0	0	0	0	0	0	0	0	0	0
7081	ALL		636066.8	4272971	5.15E-08	1YrCancer	5.15E-08	0	0	0	0	0	0	0	0	0	0	0
7082	ALL		636106.8	4272971	5.29E-08	1YrCancer	5.29E-08	0	0	0	0	0	0	0	0	0	0	0

**Exported Risk Results - Sites 2-2 and 2-3

REC	GRP	NETID	X	Y	RISK_SUM	SCENARIO	INHAL_RIS	SOIL_RISK	DERMAL_R	MMILK_RI	WATER_RI	FISH_RISK	CROP_RISK	BEEF_RISK	DAIRY_RIS	PIG_RISK	CHICKEN_R	EGG_RISK
7083	ALL		636146.8	4272971	5.44E-08	1YrCancer	5.44E-08	0	0	0	0	0	0	0	0	0	0	0
7084	ALL		636186.8	4272971	5.61E-08	1YrCancer	5.61E-08	0	0	0	0	0	0	0	0	0	0	0
7085	ALL		636226.8	4272971	5.77E-08	1YrCancer	5.77E-08	0	0	0	0	0	0	0	0	0	0	0
7086	ALL		636266.8	4272971	5.94E-08	1YrCancer	5.94E-08	0	0	0	0	0	0	0	0	0	0	0
7087	ALL		636306.8	4272971	6.12E-08	1YrCancer	6.12E-08	0	0	0	0	0	0	0	0	0	0	0
7088	ALL		636346.8	4272971	6.30E-08	1YrCancer	6.30E-08	0	0	0	0	0	0	0	0	0	0	0
7089	ALL		635706.8	4273011	3.80E-08	1YrCancer	3.80E-08	0	0	0	0	0	0	0	0	0	0	0
7090	ALL		635746.8	4273011	4.20E-08	1YrCancer	4.20E-08	0	0	0	0	0	0	0	0	0	0	0
7091	ALL		635786.8	4273011	4.63E-08	1YrCancer	4.63E-08	0	0	0	0	0	0	0	0	0	0	0
7092	ALL		635826.8	4273011	5.06E-08	1YrCancer	5.06E-08	0	0	0	0	0	0	0	0	0	0	0
7093	ALL		635866.8	4273011	5.40E-08	1YrCancer	5.40E-08	0	0	0	0	0	0	0	0	0	0	0
7094	ALL		635906.8	4273011	5.64E-08	1YrCancer	5.64E-08	0	0	0	0	0	0	0	0	0	0	0
7095	ALL		635946.8	4273011	5.85E-08	1YrCancer	5.85E-08	0	0	0	0	0	0	0	0	0	0	0
7096	ALL		635986.8	4273011	6.07E-08	1YrCancer	6.07E-08	0	0	0	0	0	0	0	0	0	0	0
7097	ALL		636026.8	4273011	6.29E-08	1YrCancer	6.29E-08	0	0	0	0	0	0	0	0	0	0	0
7098	ALL		636066.8	4273011	6.52E-08	1YrCancer	6.52E-08	0	0	0	0	0	0	0	0	0	0	0
7099	ALL		636106.8	4273011	6.77E-08	1YrCancer	6.77E-08	0	0	0	0	0	0	0	0	0	0	0
7100	ALL		636146.8	4273011	7.02E-08	1YrCancer	7.02E-08	0	0	0	0	0	0	0	0	0	0	0
7101	ALL		636186.8	4273011	7.31E-08	1YrCancer	7.31E-08	0	0	0	0	0	0	0	0	0	0	0
7102	ALL		636226.8	4273011	7.61E-08	1YrCancer	7.61E-08	0	0	0	0	0	0	0	0	0	0	0
7103	ALL		636266.8	4273011	7.93E-08	1YrCancer	7.93E-08	0	0	0	0	0	0	0	0	0	0	0
7104	ALL		636306.8	4273011	8.27E-08	1YrCancer	8.27E-08	0	0	0	0	0	0	0	0	0	0	0
7105	ALL		636346.8	4273011	8.65E-08	1YrCancer	8.65E-08	0	0	0	0	0	0	0	0	0	0	0
7106	ALL		635706.8	4273051	4.60E-08	1YrCancer	4.60E-08	0	0	0	0	0	0	0	0	0	0	0
7107	ALL		635746.8	4273051	5.30E-08	1YrCancer	5.30E-08	0	0	0	0	0	0	0	0	0	0	0
7108	ALL		635786.8	4273051	6.21E-08	1YrCancer	6.21E-08	0	0	0	0	0	0	0	0	0	0	0
7109	ALL		635826.8	4273051	7.24E-08	1YrCancer	7.24E-08	0	0	0	0	0	0	0	0	0	0	0
7110	ALL		635866.8	4273051	7.94E-08	1YrCancer	7.94E-08	0	0	0	0	0	0	0	0	0	0	0
7111	ALL		635906.8	4273051	8.41E-08	1YrCancer	8.41E-08	0	0	0	0	0	0	0	0	0	0	0
7112	ALL		635946.8	4273051	8.92E-08	1YrCancer	8.92E-08	0	0	0	0	0	0	0	0	0	0	0
7113	ALL		635986.8	4273051	9.47E-08	1YrCancer	9.47E-08	0	0	0	0	0	0	0	0	0	0	0
7114	ALL		636026.8	4273051	1.01E-07	1YrCancer	1.01E-07	0	0	0	0	0	0	0	0	0	0	0
7115	ALL		636066.8	4273051	1.08E-07	1YrCancer	1.08E-07	0	0	0	0	0	0	0	0	0	0	0
7116	ALL		636106.8	4273051	1.17E-07	1YrCancer	1.17E-07	0	0	0	0	0	0	0	0	0	0	0
7117	ALL		636146.8	4273051	1.26E-07	1YrCancer	1.26E-07	0	0	0	0	0	0	0	0	0	0	0
7118	ALL		636186.8	4273051	1.38E-07	1YrCancer	1.38E-07	0	0	0	0	0	0	0	0	0	0	0
7119	ALL		636226.8	4273051	1.16E-07	1YrCancer	1.16E-07	0	0	0	0	0	0	0	0	0	0	0
7120	ALL		636266.8	4273051	9.65E-08	1YrCancer	9.65E-08	0	0	0	0	0	0	0	0	0	0	0
7121	ALL		636306.8	4273051	1.02E-07	1YrCancer	1.02E-07	0	0	0	0	0	0	0	0	0	0	0
7122	ALL		636346.8	4273051	1.08E-07	1YrCancer	1.08E-07	0	0	0	0	0	0	0	0	0	0	0
7123	ALL		635706.8	4273091	6.47E-08	1YrCancer	6.47E-08	0	0	0	0	0	0	0	0	0	0	0
7124	ALL		635746.8	4273091	8.18E-08	1YrCancer	8.18E-08	0	0	0	0	0	0	0	0	0	0	0
7125	ALL		635786.8	4273091	1.17E-07	1YrCancer	1.17E-07	0	0	0	0	0	0	0	0	0	0	0
7126	ALL		635826.8	4273091	9.50E-08	1YrCancer	9.50E-08	0	0	0	0	0	0	0	0	0	0	0
7127	ALL		635866.8	4273091	9.84E-08	1YrCancer	9.84E-08	0	0	0	0	0	0	0	0	0	0	0
7128	ALL		635906.8	4273091	7.95E-08	1YrCancer	7.95E-08	0	0	0	0	0	0	0	0	0	0	0

**Exported Risk Results - Sites 2-2 and 2-3

REC	GRP	NETID	X	Y	RISK_SUM	SCENARIO	INHAL_RIS	SOIL_RISK	DERMAL_R	MMILK_RI	WATER_RI	FISH_RISK	CROP_RISK	BEEF_RISK	DAIRY_RIS	PIG_RISK	CHICKEN_R	EGG_RISK
7129	ALL		635946.8	4273091	1.06E-07	1YrCancer	1.06E-07	0	0	0	0	0	0	0	0	0	0	0
7130	ALL		635986.8	4273091	1.14E-07	1YrCancer	1.14E-07	0	0	0	0	0	0	0	0	0	0	0
7131	ALL		636026.8	4273091	1.20E-07	1YrCancer	1.20E-07	0	0	0	0	0	0	0	0	0	0	0
7132	ALL		636066.8	4273091	1.15E-07	1YrCancer	1.15E-07	0	0	0	0	0	0	0	0	0	0	0
7133	ALL		636106.8	4273091	1.71E-07	1YrCancer	1.71E-07	0	0	0	0	0	0	0	0	0	0	0
7134	ALL		636146.8	4273091	2.47E-07	1YrCancer	2.47E-07	0	0	0	0	0	0	0	0	0	0	0
7135	ALL		636186.8	4273091	2.30E-07	1YrCancer	2.30E-07	0	0	0	0	0	0	0	0	0	0	0
7136	ALL		636226.8	4273091	2.17E-07	1YrCancer	2.17E-07	0	0	0	0	0	0	0	0	0	0	0
7137	ALL		636266.8	4273091	2.05E-07	1YrCancer	2.05E-07	0	0	0	0	0	0	0	0	0	0	0
7138	ALL		636306.8	4273091	1.95E-07	1YrCancer	1.95E-07	0	0	0	0	0	0	0	0	0	0	0
7139	ALL		636346.8	4273091	1.86E-07	1YrCancer	1.86E-07	0	0	0	0	0	0	0	0	0	0	0
7140	ALL		635706.8	4272851	2.69E-08	1YrCancer	2.69E-08	0	0	0	0	0	0	0	0	0	0	0
7141	ALL		635746.8	4272851	2.83E-08	1YrCancer	2.83E-08	0	0	0	0	0	0	0	0	0	0	0
7142	ALL		635786.8	4272851	2.96E-08	1YrCancer	2.96E-08	0	0	0	0	0	0	0	0	0	0	0
7143	ALL		635706.8	4273131	1.35E-07	1YrCancer	1.35E-07	0	0	0	0	0	0	0	0	0	0	0
7144	ALL		635746.8	4273131	1.15E-07	1YrCancer	1.15E-07	0	0	0	0	0	0	0	0	0	0	0
7145	ALL		635786.8	4273131	1.94E-07	1YrCancer	1.94E-07	0	0	0	0	0	0	0	0	0	0	0
7146	ALL		635826.8	4273131	1.90E-07	1YrCancer	1.90E-07	0	0	0	0	0	0	0	0	0	0	0
7147	ALL		635866.8	4273131	1.71E-07	1YrCancer	1.71E-07	0	0	0	0	0	0	0	0	0	0	0
7148	ALL		635906.8	4273131	1.64E-07	1YrCancer	1.64E-07	0	0	0	0	0	0	0	0	0	0	0
7149	ALL		635826.8	4272851	3.10E-08	1YrCancer	3.10E-08	0	0	0	0	0	0	0	0	0	0	0
7150	ALL		635946.8	4273131	1.57E-07	1YrCancer	1.57E-07	0	0	0	0	0	0	0	0	0	0	0
7151	ALL		635986.8	4273131	1.52E-07	1YrCancer	1.52E-07	0	0	0	0	0	0	0	0	0	0	0
7152	ALL		636026.8	4273131	1.47E-07	1YrCancer	1.47E-07	0	0	0	0	0	0	0	0	0	0	0
7153	ALL		636066.8	4273131	1.42E-07	1YrCancer	1.42E-07	0	0	0	0	0	0	0	0	0	0	0
7154	ALL		636106.8	4273131	1.38E-07	1YrCancer	1.38E-07	0	0	0	0	0	0	0	0	0	0	0
7155	ALL		636146.8	4273131	1.34E-07	1YrCancer	1.34E-07	0	0	0	0	0	0	0	0	0	0	0
7156	ALL		636186.8	4273131	1.31E-07	1YrCancer	1.31E-07	0	0	0	0	0	0	0	0	0	0	0
7157	ALL		636226.8	4273131	1.28E-07	1YrCancer	1.28E-07	0	0	0	0	0	0	0	0	0	0	0
7158	ALL		636266.8	4273131	1.26E-07	1YrCancer	1.26E-07	0	0	0	0	0	0	0	0	0	0	0
7159	ALL		636306.8	4273131	1.23E-07	1YrCancer	1.23E-07	0	0	0	0	0	0	0	0	0	0	0
7160	ALL		635866.8	4272851	3.23E-08	1YrCancer	3.23E-08	0	0	0	0	0	0	0	0	0	0	0
7161	ALL		636346.8	4273131	1.21E-07	1YrCancer	1.21E-07	0	0	0	0	0	0	0	0	0	0	0
7162	ALL		635906.8	4272851	3.35E-08	1YrCancer	3.35E-08	0	0	0	0	0	0	0	0	0	0	0
7163	ALL		635946.8	4272851	3.45E-08	1YrCancer	3.45E-08	0	0	0	0	0	0	0	0	0	0	0
7164	ALL		635986.8	4272851	3.55E-08	1YrCancer	3.55E-08	0	0	0	0	0	0	0	0	0	0	0
7165	ALL		636026.8	4272851	3.64E-08	1YrCancer	3.64E-08	0	0	0	0	0	0	0	0	0	0	0
7166	ALL		635706.8	4273171	2.42E-07	1YrCancer	2.42E-07	0	0	0	0	0	0	0	0	0	0	0
7167	ALL		635746.8	4273171	1.72E-07	1YrCancer	1.72E-07	0	0	0	0	0	0	0	0	0	0	0
7168	ALL		635786.8	4273171	1.37E-07	1YrCancer	1.37E-07	0	0	0	0	0	0	0	0	0	0	0
7169	ALL		635826.8	4273171	1.18E-07	1YrCancer	1.18E-07	0	0	0	0	0	0	0	0	0	0	0
7170	ALL		635866.8	4273171	1.11E-07	1YrCancer	1.11E-07	0	0	0	0	0	0	0	0	0	0	0
7171	ALL		635906.8	4273171	1.08E-07	1YrCancer	1.08E-07	0	0	0	0	0	0	0	0	0	0	0
7172	ALL		636066.8	4272851	3.74E-08	1YrCancer	3.74E-08	0	0	0	0	0	0	0	0	0	0	0
7173	ALL		635946.8	4273171	1.06E-07	1YrCancer	1.06E-07	0	0	0	0	0	0	0	0	0	0	0
7174	ALL		635986.8	4273171	1.05E-07	1YrCancer	1.05E-07	0	0	0	0	0	0	0	0	0	0	0

**Exported Risk Results - Sites 2-2 and 2-3

REC	GRP	NETID	X	Y	RISK_SUM	SCENARIO	INHAL_RIS	SOIL_RISK	DERMAL_R	MMILK_RI	WATER_RI	FISH_RISK	CROP_RISK	BEEF_RISK	DAIRY_RIS	PIG_RISK	CHICKEN_R	EGG_RISK
7175	ALL		636026.8	4273171	1.03E-07	1YrCancer	1.03E-07	0	0	0	0	0	0	0	0	0	0	0
7176	ALL		636066.8	4273171	1.02E-07	1YrCancer	1.02E-07	0	0	0	0	0	0	0	0	0	0	0
7177	ALL		636106.8	4273171	1.00E-07	1YrCancer	1.00E-07	0	0	0	0	0	0	0	0	0	0	0
7178	ALL		636146.8	4273171	9.93E-08	1YrCancer	9.93E-08	0	0	0	0	0	0	0	0	0	0	0
7179	ALL		636186.8	4273171	9.83E-08	1YrCancer	9.83E-08	0	0	0	0	0	0	0	0	0	0	0
7180	ALL		636226.8	4273171	9.74E-08	1YrCancer	9.74E-08	0	0	0	0	0	0	0	0	0	0	0
7181	ALL		636266.8	4273171	9.66E-08	1YrCancer	9.66E-08	0	0	0	0	0	0	0	0	0	0	0
7182	ALL		636306.8	4273171	9.58E-08	1YrCancer	9.58E-08	0	0	0	0	0	0	0	0	0	0	0
7183	ALL		636106.8	4272851	3.83E-08	1YrCancer	3.83E-08	0	0	0	0	0	0	0	0	0	0	0
7184	ALL		636346.8	4273171	9.52E-08	1YrCancer	9.52E-08	0	0	0	0	0	0	0	0	0	0	0
7185	ALL		636146.8	4272851	3.93E-08	1YrCancer	3.93E-08	0	0	0	0	0	0	0	0	0	0	0
7186	ALL		636186.8	4272851	4.03E-08	1YrCancer	4.03E-08	0	0	0	0	0	0	0	0	0	0	0
7187	ALL		636226.8	4272851	4.13E-08	1YrCancer	4.13E-08	0	0	0	0	0	0	0	0	0	0	0
7188	ALL		636266.8	4272851	4.23E-08	1YrCancer	4.23E-08	0	0	0	0	0	0	0	0	0	0	0
7189	ALL		635706.8	4273211	1.28E-07	1YrCancer	1.28E-07	0	0	0	0	0	0	0	0	0	0	0
7190	ALL		635746.8	4273211	1.09E-07	1YrCancer	1.09E-07	0	0	0	0	0	0	0	0	0	0	0
7191	ALL		635786.8	4273211	9.71E-08	1YrCancer	9.71E-08	0	0	0	0	0	0	0	0	0	0	0
7192	ALL		635826.8	4273211	8.97E-08	1YrCancer	8.97E-08	0	0	0	0	0	0	0	0	0	0	0
7193	ALL		635866.8	4273211	8.61E-08	1YrCancer	8.61E-08	0	0	0	0	0	0	0	0	0	0	0
7194	ALL		635906.8	4273211	8.48E-08	1YrCancer	8.48E-08	0	0	0	0	0	0	0	0	0	0	0
7195	ALL		636306.8	4272851	4.33E-08	1YrCancer	4.33E-08	0	0	0	0	0	0	0	0	0	0	0
7196	ALL		635946.8	4273211	8.41E-08	1YrCancer	8.41E-08	0	0	0	0	0	0	0	0	0	0	0
7197	ALL		635986.8	4273211	8.36E-08	1YrCancer	8.36E-08	0	0	0	0	0	0	0	0	0	0	0
7198	ALL		636026.8	4273211	8.31E-08	1YrCancer	8.31E-08	0	0	0	0	0	0	0	0	0	0	0
7199	ALL		636066.8	4273211	8.27E-08	1YrCancer	8.27E-08	0	0	0	0	0	0	0	0	0	0	0
7200	ALL		636106.8	4273211	8.24E-08	1YrCancer	8.24E-08	0	0	0	0	0	0	0	0	0	0	0
7201	ALL		636146.8	4273211	8.21E-08	1YrCancer	8.21E-08	0	0	0	0	0	0	0	0	0	0	0
7202	ALL		636186.8	4273211	8.18E-08	1YrCancer	8.18E-08	0	0	0	0	0	0	0	0	0	0	0
7203	ALL		636226.8	4273211	8.16E-08	1YrCancer	8.16E-08	0	0	0	0	0	0	0	0	0	0	0
7204	ALL		636266.8	4273211	8.15E-08	1YrCancer	8.15E-08	0	0	0	0	0	0	0	0	0	0	0
7205	ALL		636306.8	4273211	8.14E-08	1YrCancer	8.14E-08	0	0	0	0	0	0	0	0	0	0	0
7206	ALL		636346.8	4272851	4.43E-08	1YrCancer	4.43E-08	0	0	0	0	0	0	0	0	0	0	0
7207	ALL		636346.8	4273211	8.13E-08	1YrCancer	8.13E-08	0	0	0	0	0	0	0	0	0	0	0
7208	ALL		635706.8	4273251	9.15E-08	1YrCancer	9.15E-08	0	0	0	0	0	0	0	0	0	0	0
7209	ALL		635746.8	4273251	8.38E-08	1YrCancer	8.38E-08	0	0	0	0	0	0	0	0	0	0	0
7210	ALL		635786.8	4273251	7.82E-08	1YrCancer	7.82E-08	0	0	0	0	0	0	0	0	0	0	0
7211	ALL		635826.8	4273251	7.46E-08	1YrCancer	7.46E-08	0	0	0	0	0	0	0	0	0	0	0
7212	ALL		635866.8	4273251	7.26E-08	1YrCancer	7.26E-08	0	0	0	0	0	0	0	0	0	0	0
7213	ALL		635906.8	4273251	7.19E-08	1YrCancer	7.19E-08	0	0	0	0	0	0	0	0	0	0	0
7214	ALL		635946.8	4273251	7.16E-08	1YrCancer	7.16E-08	0	0	0	0	0	0	0	0	0	0	0
7215	ALL		635986.8	4273251	7.16E-08	1YrCancer	7.16E-08	0	0	0	0	0	0	0	0	0	0	0
7216	ALL		636026.8	4273251	7.15E-08	1YrCancer	7.15E-08	0	0	0	0	0	0	0	0	0	0	0
7217	ALL		636066.8	4273251	7.16E-08	1YrCancer	7.16E-08	0	0	0	0	0	0	0	0	0	0	0
7218	ALL		636106.8	4273251	7.16E-08	1YrCancer	7.16E-08	0	0	0	0	0	0	0	0	0	0	0
7219	ALL		636146.8	4273251	7.17E-08	1YrCancer	7.17E-08	0	0	0	0	0	0	0	0	0	0	0
7220	ALL		636186.8	4273251	7.18E-08	1YrCancer	7.18E-08	0	0	0	0	0	0	0	0	0	0	0

**Exported Risk Results - Sites 2-2 and 2-3

REC	GRP	NETID	X	Y	RISK_SUM	SCENARIO	INHAL_RIS	SOIL_RISK	DERMAL_R	MMILK_RI	WATER_RI	FISH_RISK	CROP_RISK	BEEF_RISK	DAIRY_RIS	PIG_RISK	CHICKEN_R	EGG_RISK
7221	ALL		636226.8	4273251	7.19E-08	1YrCancer	7.19E-08	0	0	0	0	0	0	0	0	0	0	0
7222	ALL		636266.8	4273251	7.21E-08	1YrCancer	7.21E-08	0	0	0	0	0	0	0	0	0	0	0
7223	ALL		636306.8	4273251	7.23E-08	1YrCancer	7.23E-08	0	0	0	0	0	0	0	0	0	0	0
7224	ALL		636346.8	4273251	7.25E-08	1YrCancer	7.25E-08	0	0	0	0	0	0	0	0	0	0	0
7225	ALL		635706.8	4273291	7.33E-08	1YrCancer	7.33E-08	0	0	0	0	0	0	0	0	0	0	0
7226	ALL		635746.8	4273291	6.97E-08	1YrCancer	6.97E-08	0	0	0	0	0	0	0	0	0	0	0
7227	ALL		635786.8	4273291	6.69E-08	1YrCancer	6.69E-08	0	0	0	0	0	0	0	0	0	0	0
7228	ALL		635826.8	4273291	6.50E-08	1YrCancer	6.50E-08	0	0	0	0	0	0	0	0	0	0	0
7229	ALL		635866.8	4273291	6.39E-08	1YrCancer	6.39E-08	0	0	0	0	0	0	0	0	0	0	0
7230	ALL		635906.8	4273291	6.35E-08	1YrCancer	6.35E-08	0	0	0	0	0	0	0	0	0	0	0
7231	ALL		635946.8	4273291	6.35E-08	1YrCancer	6.35E-08	0	0	0	0	0	0	0	0	0	0	0
7232	ALL		635986.8	4273291	6.37E-08	1YrCancer	6.37E-08	0	0	0	0	0	0	0	0	0	0	0
7233	ALL		636026.8	4273291	6.39E-08	1YrCancer	6.39E-08	0	0	0	0	0	0	0	0	0	0	0
7234	ALL		636066.8	4273291	6.41E-08	1YrCancer	6.41E-08	0	0	0	0	0	0	0	0	0	0	0
7235	ALL		636106.8	4273291	6.43E-08	1YrCancer	6.43E-08	0	0	0	0	0	0	0	0	0	0	0
7236	ALL		636146.8	4273291	6.46E-08	1YrCancer	6.46E-08	0	0	0	0	0	0	0	0	0	0	0
7237	ALL		636186.8	4273291	6.49E-08	1YrCancer	6.49E-08	0	0	0	0	0	0	0	0	0	0	0
7238	ALL		636226.8	4273291	6.52E-08	1YrCancer	6.52E-08	0	0	0	0	0	0	0	0	0	0	0
7239	ALL		636266.8	4273291	6.56E-08	1YrCancer	6.56E-08	0	0	0	0	0	0	0	0	0	0	0
7240	ALL		636306.8	4273291	6.59E-08	1YrCancer	6.59E-08	0	0	0	0	0	0	0	0	0	0	0
7241	ALL		636346.8	4273291	6.63E-08	1YrCancer	6.63E-08	0	0	0	0	0	0	0	0	0	0	0
7242	ALL		637033.8	4272855	6.49E-08	1YrCancer	6.49E-08	0	0	0	0	0	0	0	0	0	0	0
7243	ALL		637081.3	4272853	6.66E-08	1YrCancer	6.66E-08	0	0	0	0	0	0	0	0	0	0	0
7244	ALL		637128.7	4272856	6.91E-08	1YrCancer	6.91E-08	0	0	0	0	0	0	0	0	0	0	0
7245	ALL		637168.7	4272856	7.13E-08	1YrCancer	7.13E-08	0	0	0	0	0	0	0	0	0	0	0
7246	ALL		637208.7	4272856	7.39E-08	1YrCancer	7.39E-08	0	0	0	0	0	0	0	0	0	0	0
7247	ALL		637248.7	4272856	7.72E-08	1YrCancer	7.72E-08	0	0	0	0	0	0	0	0	0	0	0
7248	ALL		637288.7	4272856	8.13E-08	1YrCancer	8.13E-08	0	0	0	0	0	0	0	0	0	0	0
7249	ALL		637338.1	4272856	8.82E-08	1YrCancer	8.82E-08	0	0	0	0	0	0	0	0	0	0	0
7250	ALL		637042.2	4272813	6.23E-08	1YrCancer	6.23E-08	0	0	0	0	0	0	0	0	0	0	0
7251	ALL		637089.6	4272811	6.42E-08	1YrCancer	6.42E-08	0	0	0	0	0	0	0	0	0	0	0
7252	ALL		637137	4272815	6.67E-08	1YrCancer	6.67E-08	0	0	0	0	0	0	0	0	0	0	0
7253	ALL		637177	4272815	6.91E-08	1YrCancer	6.91E-08	0	0	0	0	0	0	0	0	0	0	0
7254	ALL		637217	4272815	7.20E-08	1YrCancer	7.20E-08	0	0	0	0	0	0	0	0	0	0	0
7255	ALL		637257	4272815	7.55E-08	1YrCancer	7.55E-08	0	0	0	0	0	0	0	0	0	0	0
7256	ALL		637297	4272815	7.99E-08	1YrCancer	7.99E-08	0	0	0	0	0	0	0	0	0	0	0
7257	ALL		637346.5	4272815	8.73E-08	1YrCancer	8.73E-08	0	0	0	0	0	0	0	0	0	0	0
7258	ALL		635362.1	4273012	1.95E-08	1YrCancer	1.95E-08	0	0	0	0	0	0	0	0	0	0	0
7259	ALL		635402.1	4273012	2.05E-08	1YrCancer	2.05E-08	0	0	0	0	0	0	0	0	0	0	0
7260	ALL		635442.1	4273012	2.16E-08	1YrCancer	2.16E-08	0	0	0	0	0	0	0	0	0	0	0
7261	ALL		635482.1	4273012	2.30E-08	1YrCancer	2.30E-08	0	0	0	0	0	0	0	0	0	0	0
7262	ALL		635522.1	4273012	2.47E-08	1YrCancer	2.47E-08	0	0	0	0	0	0	0	0	0	0	0
7263	ALL		635562.1	4273012	2.69E-08	1YrCancer	2.69E-08	0	0	0	0	0	0	0	0	0	0	0
7264	ALL		635602.1	4273012	2.95E-08	1YrCancer	2.95E-08	0	0	0	0	0	0	0	0	0	0	0
7265	ALL		635642.1	4273012	3.26E-08	1YrCancer	3.26E-08	0	0	0	0	0	0	0	0	0	0	0
7266	ALL		635682.1	4273012	3.60E-08	1YrCancer	3.60E-08	0	0	0	0	0	0	0	0	0	0	0

**Exported Risk Results - Sites 2-2 and 2-3

REC	GRP	NETID	X	Y	RISK_SUM	SCENARIO	INHAL_RIS	SOIL_RISK	DERMAL_R	MMILK_RI	WATER_RI	FISH_RISK	CROP_RISK	BEEF_RISK	DAIRY_RIS	PIG_RISK	CHICKEN_R	EGG_RISK
7267	ALL		635362.1	4273052	1.98E-08	1YrCancer	1.98E-08	0	0	0	0	0	0	0	0	0	0	0
7268	ALL		635402.1	4273052	2.09E-08	1YrCancer	2.09E-08	0	0	0	0	0	0	0	0	0	0	0
7269	ALL		635442.1	4273052	2.22E-08	1YrCancer	2.22E-08	0	0	0	0	0	0	0	0	0	0	0
7270	ALL		635482.1	4273052	2.39E-08	1YrCancer	2.39E-08	0	0	0	0	0	0	0	0	0	0	0
7271	ALL		635522.1	4273052	2.61E-08	1YrCancer	2.61E-08	0	0	0	0	0	0	0	0	0	0	0
7272	ALL		635562.1	4273052	2.92E-08	1YrCancer	2.92E-08	0	0	0	0	0	0	0	0	0	0	0
7273	ALL		635602.1	4273052	3.32E-08	1YrCancer	3.32E-08	0	0	0	0	0	0	0	0	0	0	0
7274	ALL		635642.1	4273052	3.80E-08	1YrCancer	3.80E-08	0	0	0	0	0	0	0	0	0	0	0
7275	ALL		635682.1	4273052	4.30E-08	1YrCancer	4.30E-08	0	0	0	0	0	0	0	0	0	0	0
7276	ALL		635362.1	4273092	2.02E-08	1YrCancer	2.02E-08	0	0	0	0	0	0	0	0	0	0	0
7277	ALL		635402.1	4273092	2.14E-08	1YrCancer	2.14E-08	0	0	0	0	0	0	0	0	0	0	0
7278	ALL		635442.1	4273092	2.30E-08	1YrCancer	2.30E-08	0	0	0	0	0	0	0	0	0	0	0
7279	ALL		635482.1	4273092	2.51E-08	1YrCancer	2.51E-08	0	0	0	0	0	0	0	0	0	0	0
7280	ALL		635522.1	4273092	2.82E-08	1YrCancer	2.82E-08	0	0	0	0	0	0	0	0	0	0	0
7281	ALL		635562.1	4273092	3.29E-08	1YrCancer	3.29E-08	0	0	0	0	0	0	0	0	0	0	0
7282	ALL		635602.1	4273092	3.97E-08	1YrCancer	3.97E-08	0	0	0	0	0	0	0	0	0	0	0
7283	ALL		635642.1	4273092	4.81E-08	1YrCancer	4.81E-08	0	0	0	0	0	0	0	0	0	0	0
7284	ALL		635682.1	4273092	5.82E-08	1YrCancer	5.82E-08	0	0	0	0	0	0	0	0	0	0	0
7285	ALL		635362.1	4273132	2.05E-08	1YrCancer	2.05E-08	0	0	0	0	0	0	0	0	0	0	0
7286	ALL		635402.1	4273132	2.19E-08	1YrCancer	2.19E-08	0	0	0	0	0	0	0	0	0	0	0
7287	ALL		635442.1	4273132	2.38E-08	1YrCancer	2.38E-08	0	0	0	0	0	0	0	0	0	0	0
7288	ALL		635482.1	4273132	2.66E-08	1YrCancer	2.66E-08	0	0	0	0	0	0	0	0	0	0	0
7289	ALL		635522.1	4273132	3.13E-08	1YrCancer	3.13E-08	0	0	0	0	0	0	0	0	0	0	0
7290	ALL		635562.1	4273132	4.01E-08	1YrCancer	4.01E-08	0	0	0	0	0	0	0	0	0	0	0
7291	ALL		635602.1	4273132	5.42E-08	1YrCancer	5.42E-08	0	0	0	0	0	0	0	0	0	0	0
7292	ALL		635642.1	4273132	7.32E-08	1YrCancer	7.32E-08	0	0	0	0	0	0	0	0	0	0	0
7293	ALL		635682.1	4273132	1.05E-07	1YrCancer	1.05E-07	0	0	0	0	0	0	0	0	0	0	0
7294	ALL		635362.1	4273172	2.08E-08	1YrCancer	2.08E-08	0	0	0	0	0	0	0	0	0	0	0
7295	ALL		635402.1	4273172	2.24E-08	1YrCancer	2.24E-08	0	0	0	0	0	0	0	0	0	0	0
7296	ALL		635442.1	4273172	2.47E-08	1YrCancer	2.47E-08	0	0	0	0	0	0	0	0	0	0	0
7297	ALL		635482.1	4273172	2.85E-08	1YrCancer	2.85E-08	0	0	0	0	0	0	0	0	0	0	0
7298	ALL		635522.1	4273172	3.67E-08	1YrCancer	3.67E-08	0	0	0	0	0	0	0	0	0	0	0
7299	ALL		635562.1	4273172	6.04E-08	1YrCancer	6.04E-08	0	0	0	0	0	0	0	0	0	0	0
7300	ALL		635602.1	4273172	1.09E-07	1YrCancer	1.09E-07	0	0	0	0	0	0	0	0	0	0	0
7301	ALL		635642.1	4273172	9.95E-08	1YrCancer	9.95E-08	0	0	0	0	0	0	0	0	0	0	0
7302	ALL		635682.1	4273172	1.25E-07	1YrCancer	1.25E-07	0	0	0	0	0	0	0	0	0	0	0
7303	ALL		635362.1	4273212	2.12E-08	1YrCancer	2.12E-08	0	0	0	0	0	0	0	0	0	0	0
7304	ALL		635402.1	4273212	2.30E-08	1YrCancer	2.30E-08	0	0	0	0	0	0	0	0	0	0	0
7305	ALL		635442.1	4273212	2.57E-08	1YrCancer	2.57E-08	0	0	0	0	0	0	0	0	0	0	0
7306	ALL		635482.1	4273212	3.09E-08	1YrCancer	3.09E-08	0	0	0	0	0	0	0	0	0	0	0
7307	ALL		635522.1	4273212	4.59E-08	1YrCancer	4.59E-08	0	0	0	0	0	0	0	0	0	0	0
7308	ALL		635562.1	4273212	6.18E-08	1YrCancer	6.18E-08	0	0	0	0	0	0	0	0	0	0	0
7309	ALL		635602.1	4273212	1.81E-07	1YrCancer	1.81E-07	0	0	0	0	0	0	0	0	0	0	0
7310	ALL		635642.1	4273212	1.79E-07	1YrCancer	1.79E-07	0	0	0	0	0	0	0	0	0	0	0
7311	ALL		635682.1	4273212	1.41E-07	1YrCancer	1.41E-07	0	0	0	0	0	0	0	0	0	0	0
7312	ALL		635362.1	4272972	1.92E-08	1YrCancer	1.92E-08	0	0	0	0	0	0	0	0	0	0	0

**Exported Risk Results - Sites 2-2 and 2-3

REC	GRP	NETID	X	Y	RISK_SUM	SCENARIO	INHAL_RIS	SOIL_RISK	DERMAL_R	MMILK_RI	WATER_RI	FISH_RISK	CROP_RISK	BEEF_RISK	DAIRY_RIS	PIG_RISK	CHICKEN_R	EGG_RISK
7313	ALL		635402.1	4272972	2.01E-08	1YrCancer	2.01E-08	0	0	0	0	0	0	0	0	0	0	0
7314	ALL		635442.1	4272972	2.11E-08	1YrCancer	2.11E-08	0	0	0	0	0	0	0	0	0	0	0
7315	ALL		635362.1	4273252	2.16E-08	1YrCancer	2.16E-08	0	0	0	0	0	0	0	0	0	0	0
7316	ALL		635402.1	4273252	2.37E-08	1YrCancer	2.37E-08	0	0	0	0	0	0	0	0	0	0	0
7317	ALL		635442.1	4273252	2.70E-08	1YrCancer	2.70E-08	0	0	0	0	0	0	0	0	0	0	0
7318	ALL		635482.1	4273252	3.38E-08	1YrCancer	3.38E-08	0	0	0	0	0	0	0	0	0	0	0
7319	ALL		635522.1	4273252	5.37E-08	1YrCancer	5.37E-08	0	0	0	0	0	0	0	0	0	0	0
7320	ALL		635562.1	4273252	1.12E-07	1YrCancer	1.12E-07	0	0	0	0	0	0	0	0	0	0	0
7321	ALL		635482.1	4272972	2.22E-08	1YrCancer	2.22E-08	0	0	0	0	0	0	0	0	0	0	0
7322	ALL		635602.1	4273252	1.21E-07	1YrCancer	1.21E-07	0	0	0	0	0	0	0	0	0	0	0
7323	ALL		635642.1	4273252	1.07E-07	1YrCancer	1.07E-07	0	0	0	0	0	0	0	0	0	0	0
7324	ALL		635682.1	4273252	9.62E-08	1YrCancer	9.62E-08	0	0	0	0	0	0	0	0	0	0	0
7325	ALL		635522.1	4272972	2.36E-08	1YrCancer	2.36E-08	0	0	0	0	0	0	0	0	0	0	0
7326	ALL		635562.1	4272972	2.52E-08	1YrCancer	2.52E-08	0	0	0	0	0	0	0	0	0	0	0
7327	ALL		635602.1	4272972	2.72E-08	1YrCancer	2.72E-08	0	0	0	0	0	0	0	0	0	0	0
7328	ALL		635642.1	4272972	2.95E-08	1YrCancer	2.95E-08	0	0	0	0	0	0	0	0	0	0	0
7329	ALL		635682.1	4272972	3.20E-08	1YrCancer	3.20E-08	0	0	0	0	0	0	0	0	0	0	0
7330	ALL		635362.1	4273292	2.22E-08	1YrCancer	2.22E-08	0	0	0	0	0	0	0	0	0	0	0
7331	ALL		635402.1	4273292	2.46E-08	1YrCancer	2.46E-08	0	0	0	0	0	0	0	0	0	0	0
7332	ALL		635442.1	4273292	2.85E-08	1YrCancer	2.85E-08	0	0	0	0	0	0	0	0	0	0	0
7333	ALL		635482.1	4273292	3.54E-08	1YrCancer	3.54E-08	0	0	0	0	0	0	0	0	0	0	0
7334	ALL		635522.1	4273292	4.93E-08	1YrCancer	4.93E-08	0	0	0	0	0	0	0	0	0	0	0
7335	ALL		635562.1	4273292	6.91E-08	1YrCancer	6.91E-08	0	0	0	0	0	0	0	0	0	0	0
7336	ALL		635602.1	4273292	7.99E-08	1YrCancer	7.99E-08	0	0	0	0	0	0	0	0	0	0	0
7337	ALL		635642.1	4273292	7.90E-08	1YrCancer	7.90E-08	0	0	0	0	0	0	0	0	0	0	0
7338	ALL		635682.1	4273292	7.52E-08	1YrCancer	7.52E-08	0	0	0	0	0	0	0	0	0	0	0
7339	ALL		635362.1	4273332	2.28E-08	1YrCancer	2.28E-08	0	0	0	0	0	0	0	0	0	0	0
7340	ALL		635402.1	4273332	2.53E-08	1YrCancer	2.53E-08	0	0	0	0	0	0	0	0	0	0	0
7341	ALL		635442.1	4273332	2.91E-08	1YrCancer	2.91E-08	0	0	0	0	0	0	0	0	0	0	0
7342	ALL		635482.1	4273332	3.50E-08	1YrCancer	3.50E-08	0	0	0	0	0	0	0	0	0	0	0
7343	ALL		635522.1	4273332	4.39E-08	1YrCancer	4.39E-08	0	0	0	0	0	0	0	0	0	0	0
7344	ALL		635562.1	4273332	5.37E-08	1YrCancer	5.37E-08	0	0	0	0	0	0	0	0	0	0	0
7345	ALL		635602.1	4273332	6.11E-08	1YrCancer	6.11E-08	0	0	0	0	0	0	0	0	0	0	0
7346	ALL		635642.1	4273332	6.35E-08	1YrCancer	6.35E-08	0	0	0	0	0	0	0	0	0	0	0
7347	ALL		635682.1	4273332	6.29E-08	1YrCancer	6.29E-08	0	0	0	0	0	0	0	0	0	0	0
7348	ALL		635362.1	4273372	2.32E-08	1YrCancer	2.32E-08	0	0	0	0	0	0	0	0	0	0	0
7349	ALL		635402.1	4273372	2.56E-08	1YrCancer	2.56E-08	0	0	0	0	0	0	0	0	0	0	0
7350	ALL		635442.1	4273372	2.91E-08	1YrCancer	2.91E-08	0	0	0	0	0	0	0	0	0	0	0
7351	ALL		635482.1	4273372	3.38E-08	1YrCancer	3.38E-08	0	0	0	0	0	0	0	0	0	0	0
7352	ALL		635522.1	4273372	3.98E-08	1YrCancer	3.98E-08	0	0	0	0	0	0	0	0	0	0	0
7353	ALL		635562.1	4273372	4.58E-08	1YrCancer	4.58E-08	0	0	0	0	0	0	0	0	0	0	0
7354	ALL		635602.1	4273372	5.09E-08	1YrCancer	5.09E-08	0	0	0	0	0	0	0	0	0	0	0
7355	ALL		635642.1	4273372	5.39E-08	1YrCancer	5.39E-08	0	0	0	0	0	0	0	0	0	0	0
7356	ALL		635682.1	4273372	5.47E-08	1YrCancer	5.47E-08	0	0	0	0	0	0	0	0	0	0	0
7357	ALL		635362.1	4273412	2.34E-08	1YrCancer	2.34E-08	0	0	0	0	0	0	0	0	0	0	0
7358	ALL		635402.1	4273412	2.57E-08	1YrCancer	2.57E-08	0	0	0	0	0	0	0	0	0	0	0

**Exported Risk Results - Sites 2-2 and 2-3

REC	GRP	NETID	X	Y	RISK_SUM	SCENARIO	INHAL_RIS	SOIL_RISK	DERMAL_R	MMILK_RI	WATER_RI	FISH_RISK	CROP_RISK	BEEF_RISK	DAIRY_RIS	PIG_RISK	CHICKEN_R	EGG_RISK
7359	ALL		635442.1	4273412	2.87E-08	1YrCancer	2.87E-08	0	0	0	0	0	0	0	0	0	0	0
7360	ALL		635482.1	4273412	3.25E-08	1YrCancer	3.25E-08	0	0	0	0	0	0	0	0	0	0	0
7361	ALL		635522.1	4273412	3.67E-08	1YrCancer	3.67E-08	0	0	0	0	0	0	0	0	0	0	0
7362	ALL		635562.1	4273412	4.08E-08	1YrCancer	4.08E-08	0	0	0	0	0	0	0	0	0	0	0
7363	ALL		635602.1	4273412	4.46E-08	1YrCancer	4.46E-08	0	0	0	0	0	0	0	0	0	0	0
7364	ALL		635642.1	4273412	4.73E-08	1YrCancer	4.73E-08	0	0	0	0	0	0	0	0	0	0	0
7365	ALL		635682.1	4273412	4.88E-08	1YrCancer	4.88E-08	0	0	0	0	0	0	0	0	0	0	0
7366	ALL		638859.2	4268359	1.40E-07	1YrCancer	1.40E-07	0	0	0	0	0	0	0	0	0	0	0
7367	ALL		638899.2	4268359	1.40E-07	1YrCancer	1.40E-07	0	0	0	0	0	0	0	0	0	0	0
7368	ALL		638299.2	4268319	5.09E-08	1YrCancer	5.09E-08	0	0	0	0	0	0	0	0	0	0	0
7369	ALL		638339.2	4268319	5.28E-08	1YrCancer	5.28E-08	0	0	0	0	0	0	0	0	0	0	0
7370	ALL		638379.2	4268319	5.58E-08	1YrCancer	5.58E-08	0	0	0	0	0	0	0	0	0	0	0
7371	ALL		638419.2	4268319	6.04E-08	1YrCancer	6.04E-08	0	0	0	0	0	0	0	0	0	0	0
7372	ALL		638459.2	4268319	6.63E-08	1YrCancer	6.63E-08	0	0	0	0	0	0	0	0	0	0	0
7373	ALL		638499.2	4268319	7.24E-08	1YrCancer	7.24E-08	0	0	0	0	0	0	0	0	0	0	0
7374	ALL		638539.2	4268319	7.99E-08	1YrCancer	7.99E-08	0	0	0	0	0	0	0	0	0	0	0
7375	ALL		638579.2	4268319	8.88E-08	1YrCancer	8.88E-08	0	0	0	0	0	0	0	0	0	0	0
7376	ALL		638619.2	4268319	9.84E-08	1YrCancer	9.84E-08	0	0	0	0	0	0	0	0	0	0	0
7377	ALL		638659.2	4268319	1.07E-07	1YrCancer	1.07E-07	0	0	0	0	0	0	0	0	0	0	0
7378	ALL		638699.2	4268319	1.10E-07	1YrCancer	1.10E-07	0	0	0	0	0	0	0	0	0	0	0
7379	ALL		638739.2	4268319	1.12E-07	1YrCancer	1.12E-07	0	0	0	0	0	0	0	0	0	0	0
7380	ALL		638779.2	4268319	1.15E-07	1YrCancer	1.15E-07	0	0	0	0	0	0	0	0	0	0	0
7381	ALL		638819.2	4268319	1.18E-07	1YrCancer	1.18E-07	0	0	0	0	0	0	0	0	0	0	0
7382	ALL		638859.2	4268319	1.20E-07	1YrCancer	1.20E-07	0	0	0	0	0	0	0	0	0	0	0
7383	ALL		638899.2	4268319	1.21E-07	1YrCancer	1.21E-07	0	0	0	0	0	0	0	0	0	0	0
7384	ALL		638299.2	4268359	5.40E-08	1YrCancer	5.40E-08	0	0	0	0	0	0	0	0	0	0	0
7385	ALL		638339.2	4268359	5.76E-08	1YrCancer	5.76E-08	0	0	0	0	0	0	0	0	0	0	0
7386	ALL		638379.2	4268359	6.18E-08	1YrCancer	6.18E-08	0	0	0	0	0	0	0	0	0	0	0
7387	ALL		638419.2	4268359	6.67E-08	1YrCancer	6.67E-08	0	0	0	0	0	0	0	0	0	0	0
7388	ALL		638459.2	4268359	7.29E-08	1YrCancer	7.29E-08	0	0	0	0	0	0	0	0	0	0	0
7389	ALL		638499.2	4268359	8.12E-08	1YrCancer	8.12E-08	0	0	0	0	0	0	0	0	0	0	0
7390	ALL		638539.2	4268359	9.24E-08	1YrCancer	9.24E-08	0	0	0	0	0	0	0	0	0	0	0
7391	ALL		638579.2	4268359	1.08E-07	1YrCancer	1.08E-07	0	0	0	0	0	0	0	0	0	0	0
7392	ALL		638619.2	4268359	1.26E-07	1YrCancer	1.26E-07	0	0	0	0	0	0	0	0	0	0	0
7393	ALL		638659.2	4268359	1.33E-07	1YrCancer	1.33E-07	0	0	0	0	0	0	0	0	0	0	0
7394	ALL		638699.2	4268359	1.30E-07	1YrCancer	1.30E-07	0	0	0	0	0	0	0	0	0	0	0
7395	ALL		638739.2	4268359	1.31E-07	1YrCancer	1.31E-07	0	0	0	0	0	0	0	0	0	0	0
7396	ALL		638779.2	4268359	1.35E-07	1YrCancer	1.35E-07	0	0	0	0	0	0	0	0	0	0	0
7397	ALL		638819.2	4268359	1.38E-07	1YrCancer	1.38E-07	0	0	0	0	0	0	0	0	0	0	0
7398	ALL		636658	4273419	6.39E-08	1YrCancer	6.39E-08	0	0	0	0	0	0	0	0	0	0	0
7399	ALL		636658	4273459	6.33E-08	1YrCancer	6.33E-08	0	0	0	0	0	0	0	0	0	0	0
7400	ALL		636658	4273499	6.36E-08	1YrCancer	6.36E-08	0	0	0	0	0	0	0	0	0	0	0
7401	ALL		636658	4273539	6.51E-08	1YrCancer	6.51E-08	0	0	0	0	0	0	0	0	0	0	0
7402	ALL		636658	4273579	6.86E-08	1YrCancer	6.86E-08	0	0	0	0	0	0	0	0	0	0	0
7403	ALL		636658	4273619	7.63E-08	1YrCancer	7.63E-08	0	0	0	0	0	0	0	0	0	0	0
7404	ALL		636658	4273659	9.67E-08	1YrCancer	9.67E-08	0	0	0	0	0	0	0	0	0	0	0

**Exported Risk Results - Sites 2-2 and 2-3

REC	GRP	NETID	X	Y	RISK_SUM	SCENARIO	INHAL_RIS	SOIL_RISK	DERMAL_R	MMILK_RI	WATER_RI	FISH_RISK	CROP_RISK	BEEF_RISK	DAIRY_RIS	PIG_RISK	CHICKEN_R	EGG_RISK
7405	ALL		636658	4273699	1.27E-07	1YrCancer	1.27E-07	0	0	0	0	0	0	0	0	0	0	0
7406	ALL		636658	4273739	1.86E-07	1YrCancer	1.86E-07	0	0	0	0	0	0	0	0	0	0	0
7407	ALL		636658	4273779	1.24E-07	1YrCancer	1.24E-07	0	0	0	0	0	0	0	0	0	0	0
7408	ALL		636658	4273819	9.87E-08	1YrCancer	9.87E-08	0	0	0	0	0	0	0	0	0	0	0
7409	ALL		636658	4273859	8.48E-08	1YrCancer	8.48E-08	0	0	0	0	0	0	0	0	0	0	0
7410	ALL		636680.9	4273378	6.62E-08	1YrCancer	6.62E-08	0	0	0	0	0	0	0	0	0	0	0
7411	ALL		636730.9	4273378	6.81E-08	1YrCancer	6.81E-08	0	0	0	0	0	0	0	0	0	0	0
7412	ALL		636780.9	4273378	7.03E-08	1YrCancer	7.03E-08	0	0	0	0	0	0	0	0	0	0	0
7413	ALL		636830.9	4273378	7.29E-08	1YrCancer	7.29E-08	0	0	0	0	0	0	0	0	0	0	0
7414	ALL		636880.9	4273378	7.62E-08	1YrCancer	7.62E-08	0	0	0	0	0	0	0	0	0	0	0
7415	ALL		636930.9	4273378	8.02E-08	1YrCancer	8.02E-08	0	0	0	0	0	0	0	0	0	0	0
7416	ALL		636980.9	4273378	8.55E-08	1YrCancer	8.55E-08	0	0	0	0	0	0	0	0	0	0	0
7417	ALL		637030.9	4273378	9.26E-08	1YrCancer	9.26E-08	0	0	0	0	0	0	0	0	0	0	0
7418	ALL		637080.9	4273378	1.04E-07	1YrCancer	1.04E-07	0	0	0	0	0	0	0	0	0	0	0
7419	ALL		637130.9	4273378	1.25E-07	1YrCancer	1.25E-07	0	0	0	0	0	0	0	0	0	0	0
7420	ALL		637180.9	4273378	1.63E-07	1YrCancer	1.63E-07	0	0	0	0	0	0	0	0	0	0	0
7421	ALL		637230.9	4273378	1.83E-07	1YrCancer	1.83E-07	0	0	0	0	0	0	0	0	0	0	0
7422	ALL		637280.9	4273378	1.99E-07	1YrCancer	1.99E-07	0	0	0	0	0	0	0	0	0	0	0
7423	ALL		637330.9	4273378	1.63E-07	1YrCancer	1.63E-07	0	0	0	0	0	0	0	0	0	0	0
7424	ALL		637380.9	4273378	1.46E-07	1YrCancer	1.46E-07	0	0	0	0	0	0	0	0	0	0	0
7425	ALL		637430.9	4273378	1.35E-07	1YrCancer	1.35E-07	0	0	0	0	0	0	0	0	0	0	0
7426	ALL		637480.9	4273378	1.25E-07	1YrCancer	1.25E-07	0	0	0	0	0	0	0	0	0	0	0
7427	ALL		637530.9	4273378	1.15E-07	1YrCancer	1.15E-07	0	0	0	0	0	0	0	0	0	0	0
7428	ALL		637580.9	4273378	1.05E-07	1YrCancer	1.05E-07	0	0	0	0	0	0	0	0	0	0	0
7429	ALL		636730.9	4273428	6.70E-08	1YrCancer	6.70E-08	0	0	0	0	0	0	0	0	0	0	0
7430	ALL		636780.9	4273428	6.98E-08	1YrCancer	6.98E-08	0	0	0	0	0	0	0	0	0	0	0
7431	ALL		636830.9	4273428	7.33E-08	1YrCancer	7.33E-08	0	0	0	0	0	0	0	0	0	0	0
7432	ALL		636880.9	4273428	7.77E-08	1YrCancer	7.77E-08	0	0	0	0	0	0	0	0	0	0	0
7433	ALL		636930.9	4273428	8.37E-08	1YrCancer	8.37E-08	0	0	0	0	0	0	0	0	0	0	0
7434	ALL		636980.9	4273428	9.28E-08	1YrCancer	9.28E-08	0	0	0	0	0	0	0	0	0	0	0
7435	ALL		637030.9	4273428	1.09E-07	1YrCancer	1.09E-07	0	0	0	0	0	0	0	0	0	0	0
7436	ALL		637080.9	4273428	1.50E-07	1YrCancer	1.50E-07	0	0	0	0	0	0	0	0	0	0	0
7437	ALL		637130.9	4273428	1.57E-07	1YrCancer	1.57E-07	0	0	0	0	0	0	0	0	0	0	0
7438	ALL		637180.9	4273428	2.11E-07	1YrCancer	2.11E-07	0	0	0	0	0	0	0	0	0	0	0
7439	ALL		637230.9	4273428	1.62E-07	1YrCancer	1.62E-07	0	0	0	0	0	0	0	0	0	0	0
7440	ALL		637280.9	4273428	1.40E-07	1YrCancer	1.40E-07	0	0	0	0	0	0	0	0	0	0	0
7441	ALL		637330.9	4273428	1.29E-07	1YrCancer	1.29E-07	0	0	0	0	0	0	0	0	0	0	0
7442	ALL		637380.9	4273428	1.20E-07	1YrCancer	1.20E-07	0	0	0	0	0	0	0	0	0	0	0
7443	ALL		637430.9	4273428	1.14E-07	1YrCancer	1.14E-07	0	0	0	0	0	0	0	0	0	0	0
7444	ALL		637480.9	4273428	1.08E-07	1YrCancer	1.08E-07	0	0	0	0	0	0	0	0	0	0	0
7445	ALL		636730.9	4273478	6.76E-08	1YrCancer	6.76E-08	0	0	0	0	0	0	0	0	0	0	0
7446	ALL		636780.9	4273478	7.15E-08	1YrCancer	7.15E-08	0	0	0	0	0	0	0	0	0	0	0
7447	ALL		636830.9	4273478	7.67E-08	1YrCancer	7.67E-08	0	0	0	0	0	0	0	0	0	0	0
7448	ALL		636880.9	4273478	8.42E-08	1YrCancer	8.42E-08	0	0	0	0	0	0	0	0	0	0	0
7449	ALL		636930.9	4273478	9.68E-08	1YrCancer	9.68E-08	0	0	0	0	0	0	0	0	0	0	0
7450	ALL		636980.9	4273478	1.25E-07	1YrCancer	1.25E-07	0	0	0	0	0	0	0	0	0	0	0

**Exported Risk Results - Sites 2-2 and 2-3

REC	GRP	NETID	X	Y	RISK_SUM	SCENARIO	INHAL_RIS	SOIL_RISK	DERMAL_R	MMILK_RI	WATER_RI	FISH_RISK	CROP_RISK	BEEF_RISK	DAIRY_RIS	PIG_RISK	CHICKEN_R	EGG_RISK
7451	ALL		637030.9	4273478	1.41E-07	1YrCancer	1.41E-07	0	0	0	0	0	0	0	0	0	0	0
7452	ALL		637080.9	4273478	2.35E-07	1YrCancer	2.35E-07	0	0	0	0	0	0	0	0	0	0	0
7453	ALL		637130.9	4273478	1.65E-07	1YrCancer	1.65E-07	0	0	0	0	0	0	0	0	0	0	0
7454	ALL		637180.9	4273478	1.38E-07	1YrCancer	1.38E-07	0	0	0	0	0	0	0	0	0	0	0
7455	ALL		637230.9	4273478	1.24E-07	1YrCancer	1.24E-07	0	0	0	0	0	0	0	0	0	0	0
7456	ALL		637280.9	4273478	1.15E-07	1YrCancer	1.15E-07	0	0	0	0	0	0	0	0	0	0	0
7457	ALL		637330.9	4273478	1.09E-07	1YrCancer	1.09E-07	0	0	0	0	0	0	0	0	0	0	0
7458	ALL		637380.9	4273478	1.04E-07	1YrCancer	1.04E-07	0	0	0	0	0	0	0	0	0	0	0
7459	ALL		637430.9	4273478	9.99E-08	1YrCancer	9.99E-08	0	0	0	0	0	0	0	0	0	0	0
7460	ALL		637480.9	4273478	9.55E-08	1YrCancer	9.55E-08	0	0	0	0	0	0	0	0	0	0	0
7461	ALL		636730.9	4273528	7.08E-08	1YrCancer	7.08E-08	0	0	0	0	0	0	0	0	0	0	0
7462	ALL		636780.9	4273528	7.73E-08	1YrCancer	7.73E-08	0	0	0	0	0	0	0	0	0	0	0
7463	ALL		636830.9	4273528	8.75E-08	1YrCancer	8.75E-08	0	0	0	0	0	0	0	0	0	0	0
7464	ALL		636880.9	4273528	1.08E-07	1YrCancer	1.08E-07	0	0	0	0	0	0	0	0	0	0	0
7465	ALL		636930.9	4273528	1.46E-07	1YrCancer	1.46E-07	0	0	0	0	0	0	0	0	0	0	0
7466	ALL		636980.9	4273528	1.52E-07	1YrCancer	1.52E-07	0	0	0	0	0	0	0	0	0	0	0
7467	ALL		637030.9	4273528	1.76E-07	1YrCancer	1.76E-07	0	0	0	0	0	0	0	0	0	0	0
7468	ALL		637080.9	4273528	1.40E-07	1YrCancer	1.40E-07	0	0	0	0	0	0	0	0	0	0	0
7469	ALL		637130.9	4273528	1.22E-07	1YrCancer	1.22E-07	0	0	0	0	0	0	0	0	0	0	0
7470	ALL		637180.9	4273528	1.12E-07	1YrCancer	1.12E-07	0	0	0	0	0	0	0	0	0	0	0
7471	ALL		637230.9	4273528	1.05E-07	1YrCancer	1.05E-07	0	0	0	0	0	0	0	0	0	0	0
7472	ALL		637280.9	4273528	1.00E-07	1YrCancer	1.00E-07	0	0	0	0	0	0	0	0	0	0	0
7473	ALL		637330.9	4273528	9.64E-08	1YrCancer	9.64E-08	0	0	0	0	0	0	0	0	0	0	0
7474	ALL		637380.9	4273528	9.30E-08	1YrCancer	9.30E-08	0	0	0	0	0	0	0	0	0	0	0
7475	ALL		636730.9	4273578	7.99E-08	1YrCancer	7.99E-08	0	0	0	0	0	0	0	0	0	0	0
7476	ALL		636780.9	4273578	9.55E-08	1YrCancer	9.55E-08	0	0	0	0	0	0	0	0	0	0	0
7477	ALL		636830.9	4273578	1.37E-07	1YrCancer	1.37E-07	0	0	0	0	0	0	0	0	0	0	0
7478	ALL		636880.9	4273578	1.59E-07	1YrCancer	1.59E-07	0	0	0	0	0	0	0	0	0	0	0
7479	ALL		636930.9	4273578	1.93E-07	1YrCancer	1.93E-07	0	0	0	0	0	0	0	0	0	0	0
7480	ALL		636980.9	4273578	1.44E-07	1YrCancer	1.44E-07	0	0	0	0	0	0	0	0	0	0	0
7481	ALL		637030.9	4273578	1.22E-07	1YrCancer	1.22E-07	0	0	0	0	0	0	0	0	0	0	0
7482	ALL		637080.9	4273578	1.10E-07	1YrCancer	1.10E-07	0	0	0	0	0	0	0	0	0	0	0
7483	ALL		637130.9	4273578	1.02E-07	1YrCancer	1.02E-07	0	0	0	0	0	0	0	0	0	0	0
7484	ALL		637180.9	4273578	9.67E-08	1YrCancer	9.67E-08	0	0	0	0	0	0	0	0	0	0	0
7485	ALL		637230.9	4273578	9.28E-08	1YrCancer	9.28E-08	0	0	0	0	0	0	0	0	0	0	0
7486	ALL		637280.9	4273578	8.96E-08	1YrCancer	8.96E-08	0	0	0	0	0	0	0	0	0	0	0
7487	ALL		636730.9	4273628	1.14E-07	1YrCancer	1.14E-07	0	0	0	0	0	0	0	0	0	0	0
7488	ALL		636780.9	4273628	1.30E-07	1YrCancer	1.30E-07	0	0	0	0	0	0	0	0	0	0	0
7489	ALL		636830.9	4273628	2.21E-07	1YrCancer	2.21E-07	0	0	0	0	0	0	0	0	0	0	0
7490	ALL		636880.9	4273628	1.52E-07	1YrCancer	1.52E-07	0	0	0	0	0	0	0	0	0	0	0
7491	ALL		636930.9	4273628	1.24E-07	1YrCancer	1.24E-07	0	0	0	0	0	0	0	0	0	0	0
7492	ALL		636980.9	4273628	1.09E-07	1YrCancer	1.09E-07	0	0	0	0	0	0	0	0	0	0	0
7493	ALL		637030.9	4273628	1.00E-07	1YrCancer	1.00E-07	0	0	0	0	0	0	0	0	0	0	0
7494	ALL		637080.9	4273628	9.41E-08	1YrCancer	9.41E-08	0	0	0	0	0	0	0	0	0	0	0
7495	ALL		637130.9	4273628	8.97E-08	1YrCancer	8.97E-08	0	0	0	0	0	0	0	0	0	0	0
7496	ALL		637180.9	4273628	8.64E-08	1YrCancer	8.64E-08	0	0	0	0	0	0	0	0	0	0	0

**Exported Risk Results - Sites 2-2 and 2-3

REC	GRP	NETID	X	Y	RISK_SUM	SCENARIO	INHAL_RIS	SOIL_RISK	DERMAL_R	MMILK_RI	WATER_RI	FISH_RISK	CROP_RISK	BEEF_RISK	DAIRY_RIS	PIG_RISK	CHICKEN_R	EGG_RISK
7497	ALL		636730.9	4273678	1.97E-07	1YrCancer	1.97E-07	0	0	0	0	0	0	0	0	0	0	0
7498	ALL		636780.9	4273678	1.64E-07	1YrCancer	1.64E-07	0	0	0	0	0	0	0	0	0	0	0
7499	ALL		636830.9	4273678	1.28E-07	1YrCancer	1.28E-07	0	0	0	0	0	0	0	0	0	0	0
7500	ALL		636880.9	4273678	1.10E-07	1YrCancer	1.10E-07	0	0	0	0	0	0	0	0	0	0	0
7501	ALL		636930.9	4273678	9.94E-08	1YrCancer	9.94E-08	0	0	0	0	0	0	0	0	0	0	0
7502	ALL		636980.9	4273678	9.23E-08	1YrCancer	9.23E-08	0	0	0	0	0	0	0	0	0	0	0
7503	ALL		636730.9	4273728	1.34E-07	1YrCancer	1.34E-07	0	0	0	0	0	0	0	0	0	0	0
7504	ALL		636780.9	4273728	1.12E-07	1YrCancer	1.12E-07	0	0	0	0	0	0	0	0	0	0	0
7505	ALL		636830.9	4273728	9.94E-08	1YrCancer	9.94E-08	0	0	0	0	0	0	0	0	0	0	0
7506	ALL		636880.9	4273728	9.14E-08	1YrCancer	9.14E-08	0	0	0	0	0	0	0	0	0	0	0
7507	ALL		636930.9	4273728	8.58E-08	1YrCancer	8.58E-08	0	0	0	0	0	0	0	0	0	0	0
7508	ALL		636730.9	4273778	1.00E-07	1YrCancer	1.00E-07	0	0	0	0	0	0	0	0	0	0	0
7509	ALL		636780.9	4273778	9.09E-08	1YrCancer	9.09E-08	0	0	0	0	0	0	0	0	0	0	0
7510	ALL		636830.9	4273778	8.46E-08	1YrCancer	8.46E-08	0	0	0	0	0	0	0	0	0	0	0
7511	ALL		636880.9	4273778	8.02E-08	1YrCancer	8.02E-08	0	0	0	0	0	0	0	0	0	0	0
7512	ALL		636730.9	4273828	8.39E-08	1YrCancer	8.39E-08	0	0	0	0	0	0	0	0	0	0	0
7513	ALL		636780.9	4273828	7.89E-08	1YrCancer	7.89E-08	0	0	0	0	0	0	0	0	0	0	0
7514	ALL		636830.9	4273828	7.53E-08	1YrCancer	7.53E-08	0	0	0	0	0	0	0	0	0	0	0
7515	ALL		636299.2	4273641	4.70E-08	1YrCancer	4.70E-08	0	0	0	0	0	0	0	0	0	0	0
7516	ALL		636349.2	4273641	4.90E-08	1YrCancer	4.90E-08	0	0	0	0	0	0	0	0	0	0	0
7517	ALL		636399.2	4273641	5.17E-08	1YrCancer	5.17E-08	0	0	0	0	0	0	0	0	0	0	0
7518	ALL		636449.2	4273641	5.49E-08	1YrCancer	5.49E-08	0	0	0	0	0	0	0	0	0	0	0
7519	ALL		636499.2	4273641	5.88E-08	1YrCancer	5.88E-08	0	0	0	0	0	0	0	0	0	0	0
7520	ALL		636549.2	4273641	6.38E-08	1YrCancer	6.38E-08	0	0	0	0	0	0	0	0	0	0	0
7521	ALL		636599.2	4273641	7.07E-08	1YrCancer	7.07E-08	0	0	0	0	0	0	0	0	0	0	0
7522	ALL		636299.2	4273691	4.67E-08	1YrCancer	4.67E-08	0	0	0	0	0	0	0	0	0	0	0
7523	ALL		636349.2	4273691	4.96E-08	1YrCancer	4.96E-08	0	0	0	0	0	0	0	0	0	0	0
7524	ALL		636399.2	4273691	5.34E-08	1YrCancer	5.34E-08	0	0	0	0	0	0	0	0	0	0	0
7525	ALL		636449.2	4273691	5.82E-08	1YrCancer	5.82E-08	0	0	0	0	0	0	0	0	0	0	0
7526	ALL		636499.2	4273691	6.46E-08	1YrCancer	6.46E-08	0	0	0	0	0	0	0	0	0	0	0
7527	ALL		636549.2	4273691	7.42E-08	1YrCancer	7.42E-08	0	0	0	0	0	0	0	0	0	0	0
7528	ALL		636599.2	4273691	9.17E-08	1YrCancer	9.17E-08	0	0	0	0	0	0	0	0	0	0	0
7529	ALL		636299.2	4273741	4.72E-08	1YrCancer	4.72E-08	0	0	0	0	0	0	0	0	0	0	0
7530	ALL		636349.2	4273741	5.16E-08	1YrCancer	5.16E-08	0	0	0	0	0	0	0	0	0	0	0
7531	ALL		636399.2	4273741	5.78E-08	1YrCancer	5.78E-08	0	0	0	0	0	0	0	0	0	0	0
7532	ALL		636449.2	4273741	6.67E-08	1YrCancer	6.67E-08	0	0	0	0	0	0	0	0	0	0	0
7533	ALL		636499.2	4273741	8.10E-08	1YrCancer	8.10E-08	0	0	0	0	0	0	0	0	0	0	0
7534	ALL		636549.2	4273741	1.14E-07	1YrCancer	1.14E-07	0	0	0	0	0	0	0	0	0	0	0
7535	ALL		636599.2	4273741	1.28E-07	1YrCancer	1.28E-07	0	0	0	0	0	0	0	0	0	0	0
7536	ALL		636299.2	4273791	4.91E-08	1YrCancer	4.91E-08	0	0	0	0	0	0	0	0	0	0	0
7537	ALL		636349.2	4273791	5.69E-08	1YrCancer	5.69E-08	0	0	0	0	0	0	0	0	0	0	0
7538	ALL		636399.2	4273791	6.98E-08	1YrCancer	6.98E-08	0	0	0	0	0	0	0	0	0	0	0
7539	ALL		636449.2	4273791	9.50E-08	1YrCancer	9.50E-08	0	0	0	0	0	0	0	0	0	0	0
7540	ALL		636499.2	4273791	1.41E-07	1YrCancer	1.41E-07	0	0	0	0	0	0	0	0	0	0	0
7541	ALL		636549.2	4273791	2.33E-07	1YrCancer	2.33E-07	0	0	0	0	0	0	0	0	0	0	0
7542	ALL		636599.2	4273791	1.49E-07	1YrCancer	1.49E-07	0	0	0	0	0	0	0	0	0	0	0

**Exported Risk Results - Sites 2-2 and 2-3

REC	GRP	NETID	X	Y	RISK_SUM	SCENARIO	INHAL_RIS	SOIL_RISK	DERMAL_R	MMILK_RI	WATER_RI	FISH_RISK	CROP_RISK	BEEF_RISK	DAIRY_RIS	PIG_RISK	CHICKEN_R	EGG_RISK
7543	ALL		636299.2	4273841	5.42E-08	1YrCancer	5.42E-08	0	0	0	0	0	0	0	0	0	0	0
7544	ALL		636349.2	4273841	7.40E-08	1YrCancer	7.40E-08	0	0	0	0	0	0	0	0	0	0	0
7545	ALL		636399.2	4273841	1.29E-07	1YrCancer	1.29E-07	0	0	0	0	0	0	0	0	0	0	0
7546	ALL		636449.2	4273841	1.48E-07	1YrCancer	1.48E-07	0	0	0	0	0	0	0	0	0	0	0
7547	ALL		636499.2	4273841	1.64E-07	1YrCancer	1.64E-07	0	0	0	0	0	0	0	0	0	0	0
7548	ALL		636549.2	4273841	1.23E-07	1YrCancer	1.23E-07	0	0	0	0	0	0	0	0	0	0	0
7549	ALL		636599.2	4273841	1.03E-07	1YrCancer	1.03E-07	0	0	0	0	0	0	0	0	0	0	0
7550	ALL		636299.2	4273891	7.28E-08	1YrCancer	7.28E-08	0	0	0	0	0	0	0	0	0	0	0
7551	ALL		636349.2	4273891	1.05E-07	1YrCancer	1.05E-07	0	0	0	0	0	0	0	0	0	0	0
7552	ALL		636399.2	4273891	1.79E-07	1YrCancer	1.79E-07	0	0	0	0	0	0	0	0	0	0	0
7553	ALL		636449.2	4273891	1.28E-07	1YrCancer	1.28E-07	0	0	0	0	0	0	0	0	0	0	0
7554	ALL		636499.2	4273891	1.05E-07	1YrCancer	1.05E-07	0	0	0	0	0	0	0	0	0	0	0
7555	ALL		636549.2	4273891	9.21E-08	1YrCancer	9.21E-08	0	0	0	0	0	0	0	0	0	0	0
7556	ALL		636599.2	4273891	8.39E-08	1YrCancer	8.39E-08	0	0	0	0	0	0	0	0	0	0	0
7557	ALL		636299.2	4273941	9.52E-08	1YrCancer	9.52E-08	0	0	0	0	0	0	0	0	0	0	0
7558	ALL		636349.2	4273941	1.25E-07	1YrCancer	1.25E-07	0	0	0	0	0	0	0	0	0	0	0
7559	ALL		636399.2	4273941	1.04E-07	1YrCancer	1.04E-07	0	0	0	0	0	0	0	0	0	0	0
7560	ALL		636449.2	4273941	9.11E-08	1YrCancer	9.11E-08	0	0	0	0	0	0	0	0	0	0	0
7561	ALL		636499.2	4273941	8.29E-08	1YrCancer	8.29E-08	0	0	0	0	0	0	0	0	0	0	0
7562	ALL		636549.2	4273941	7.71E-08	1YrCancer	7.71E-08	0	0	0	0	0	0	0	0	0	0	0
7563	ALL		636299.2	4273991	6.90E-08	1YrCancer	6.90E-08	0	0	0	0	0	0	0	0	0	0	0
7564	ALL		636349.2	4273991	8.16E-08	1YrCancer	8.16E-08	0	0	0	0	0	0	0	0	0	0	0
7565	ALL		636399.2	4273991	7.97E-08	1YrCancer	7.97E-08	0	0	0	0	0	0	0	0	0	0	0
7566	ALL		636449.2	4273991	7.46E-08	1YrCancer	7.46E-08	0	0	0	0	0	0	0	0	0	0	0
7567	ALL		636499.2	4273991	7.07E-08	1YrCancer	7.07E-08	0	0	0	0	0	0	0	0	0	0	0
7568	ALL		636299.2	4274041	5.72E-08	1YrCancer	5.72E-08	0	0	0	0	0	0	0	0	0	0	0
7569	ALL		636349.2	4274041	6.48E-08	1YrCancer	6.48E-08	0	0	0	0	0	0	0	0	0	0	0
7570	ALL		636399.2	4274041	6.67E-08	1YrCancer	6.67E-08	0	0	0	0	0	0	0	0	0	0	0
7571	ALL		636449.2	4274041	6.45E-08	1YrCancer	6.45E-08	0	0	0	0	0	0	0	0	0	0	0
7572	ALL		636299.2	4274091	5.13E-08	1YrCancer	5.13E-08	0	0	0	0	0	0	0	0	0	0	0
7573	ALL		636349.2	4274091	5.59E-08	1YrCancer	5.59E-08	0	0	0	0	0	0	0	0	0	0	0
7574	ALL		636399.2	4274091	5.87E-08	1YrCancer	5.87E-08	0	0	0	0	0	0	0	0	0	0	0
7575	ALL		636129.9	4273816	3.91E-08	1YrCancer	3.91E-08	0	0	0	0	0	0	0	0	0	0	0
7576	ALL		636179.9	4273816	4.09E-08	1YrCancer	4.09E-08	0	0	0	0	0	0	0	0	0	0	0
7577	ALL		636229.9	4273816	4.35E-08	1YrCancer	4.35E-08	0	0	0	0	0	0	0	0	0	0	0
7578	ALL		636279.9	4273816	4.82E-08	1YrCancer	4.82E-08	0	0	0	0	0	0	0	0	0	0	0
7579	ALL		636129.9	4273866	3.85E-08	1YrCancer	3.85E-08	0	0	0	0	0	0	0	0	0	0	0
7580	ALL		636179.9	4273866	4.07E-08	1YrCancer	4.07E-08	0	0	0	0	0	0	0	0	0	0	0
7581	ALL		636229.9	4273866	4.45E-08	1YrCancer	4.45E-08	0	0	0	0	0	0	0	0	0	0	0
7582	ALL		636279.9	4273866	5.29E-08	1YrCancer	5.29E-08	0	0	0	0	0	0	0	0	0	0	0
7583	ALL		636129.9	4273916	3.81E-08	1YrCancer	3.81E-08	0	0	0	0	0	0	0	0	0	0	0
7584	ALL		636179.9	4273916	4.08E-08	1YrCancer	4.08E-08	0	0	0	0	0	0	0	0	0	0	0
7585	ALL		636229.9	4273916	4.60E-08	1YrCancer	4.60E-08	0	0	0	0	0	0	0	0	0	0	0
7586	ALL		636279.9	4273916	6.40E-08	1YrCancer	6.40E-08	0	0	0	0	0	0	0	0	0	0	0
7587	ALL		636129.9	4273966	3.79E-08	1YrCancer	3.79E-08	0	0	0	0	0	0	0	0	0	0	0
7588	ALL		636179.9	4273966	4.11E-08	1YrCancer	4.11E-08	0	0	0	0	0	0	0	0	0	0	0

**Exported Risk Results - Sites 2-2 and 2-3

REC	GRP	NETID	X	Y	RISK_SUM	SCENARIO	INHAL_RIS	SOIL_RISK	DERMAL_R	MMILK_RI	WATER_RI	FISH_RISK	CROP_RISK	BEEF_RISK	DAIRY_RIS	PIG_RISK	CHICKEN_R	EGG_RISK
7589	ALL		636229.9	4273966	4.78E-08	1YrCancer	4.78E-08	0	0	0	0	0	0	0	0	0	0	0
7590	ALL		636279.9	4273966	6.57E-08	1YrCancer	6.57E-08	0	0	0	0	0	0	0	0	0	0	0
7591	ALL		636129.9	4274016	3.78E-08	1YrCancer	3.78E-08	0	0	0	0	0	0	0	0	0	0	0
7592	ALL		636179.9	4274016	4.10E-08	1YrCancer	4.10E-08	0	0	0	0	0	0	0	0	0	0	0
7593	ALL		636229.9	4274016	4.67E-08	1YrCancer	4.67E-08	0	0	0	0	0	0	0	0	0	0	0
7594	ALL		636279.9	4274016	5.70E-08	1YrCancer	5.70E-08	0	0	0	0	0	0	0	0	0	0	0
7595	ALL		636129.9	4274066	3.73E-08	1YrCancer	3.73E-08	0	0	0	0	0	0	0	0	0	0	0
7596	ALL		636179.9	4274066	4.04E-08	1YrCancer	4.04E-08	0	0	0	0	0	0	0	0	0	0	0
7597	ALL		636229.9	4274066	4.50E-08	1YrCancer	4.50E-08	0	0	0	0	0	0	0	0	0	0	0
7598	ALL		636279.9	4274066	5.12E-08	1YrCancer	5.12E-08	0	0	0	0	0	0	0	0	0	0	0
7599	ALL		636129.9	4274116	3.68E-08	1YrCancer	3.68E-08	0	0	0	0	0	0	0	0	0	0	0
7600	ALL		636179.9	4274116	3.95E-08	1YrCancer	3.95E-08	0	0	0	0	0	0	0	0	0	0	0
7601	ALL		636229.9	4274116	4.31E-08	1YrCancer	4.31E-08	0	0	0	0	0	0	0	0	0	0	0
7602	ALL		636544.4	4273598	5.98E-08	1YrCancer	5.98E-08	0	0	0	0	0	0	0	0	0	0	0
7603	ALL		636594.4	4273598	6.40E-08	1YrCancer	6.40E-08	0	0	0	0	0	0	0	0	0	0	0
7604	ALL		637879.7	4269503	1.67E-07	1YrCancer	1.67E-07	0	0	0	0	0	0	0	0	0	0	0
7605	ALL		637879.7	4269543	1.61E-07	1YrCancer	1.61E-07	0	0	0	0	0	0	0	0	0	0	0
7606	ALL		637879.7	4269583	1.57E-07	1YrCancer	1.57E-07	0	0	0	0	0	0	0	0	0	0	0
7607	ALL		637879.7	4269623	1.55E-07	1YrCancer	1.55E-07	0	0	0	0	0	0	0	0	0	0	0
7608	ALL		637879.7	4269663	1.54E-07	1YrCancer	1.54E-07	0	0	0	0	0	0	0	0	0	0	0
7609	ALL		637879.7	4269703	1.54E-07	1YrCancer	1.54E-07	0	0	0	0	0	0	0	0	0	0	0
7610	ALL		637879.7	4269743	1.54E-07	1YrCancer	1.54E-07	0	0	0	0	0	0	0	0	0	0	0
7611	ALL		637879.7	4269783	1.54E-07	1YrCancer	1.54E-07	0	0	0	0	0	0	0	0	0	0	0
7612	ALL		637879.7	4269823	1.55E-07	1YrCancer	1.55E-07	0	0	0	0	0	0	0	0	0	0	0
7613	ALL		637879.7	4269863	1.57E-07	1YrCancer	1.57E-07	0	0	0	0	0	0	0	0	0	0	0
7614	ALL		637879.7	4269903	1.59E-07	1YrCancer	1.59E-07	0	0	0	0	0	0	0	0	0	0	0
7615	ALL		637879.7	4269943	1.62E-07	1YrCancer	1.62E-07	0	0	0	0	0	0	0	0	0	0	0
7616	ALL		637961.5	4269439	1.59E-07	1YrCancer	1.59E-07	0	0	0	0	0	0	0	0	0	0	0
7617	ALL		638001.5	4269439	1.56E-07	1YrCancer	1.56E-07	0	0	0	0	0	0	0	0	0	0	0
7618	ALL		638041.5	4269439	1.58E-07	1YrCancer	1.58E-07	0	0	0	0	0	0	0	0	0	0	0
7619	ALL		637976.6	4269473	1.56E-07	1YrCancer	1.56E-07	0	0	0	0	0	0	0	0	0	0	0
7620	ALL		637838.2	4269470	1.89E-07	1YrCancer	1.89E-07	0	0	0	0	0	0	0	0	0	0	0
7621	ALL		637927.3	4269473	1.61E-07	1YrCancer	1.61E-07	0	0	0	0	0	0	0	0	0	0	0
7622	ALL		638028.7	4269468	1.57E-07	1YrCancer	1.57E-07	0	0	0	0	0	0	0	0	0	0	0
7623	ALL		637211.5	4269455	4.46E-08	1YrCancer	4.46E-08	0	0	0	0	0	0	0	0	0	0	0
7624	ALL		637251.5	4269455	4.81E-08	1YrCancer	4.81E-08	0	0	0	0	0	0	0	0	0	0	0
7625	ALL		637209.9	4269402	4.21E-08	1YrCancer	4.21E-08	0	0	0	0	0	0	0	0	0	0	0
7626	ALL		637249.9	4269402	4.52E-08	1YrCancer	4.52E-08	0	0	0	0	0	0	0	0	0	0	0
7627	ALL		637033	4273682	8.64E-08	1YrCancer	8.64E-08	0	0	0	0	0	0	0	0	0	0	0
7628	ALL		637083	4273682	8.29E-08	1YrCancer	8.29E-08	0	0	0	0	0	0	0	0	0	0	0
7629	ALL		637133	4273682	8.03E-08	1YrCancer	8.03E-08	0	0	0	0	0	0	0	0	0	0	0
7630	ALL		636725	4273887	7.28E-08	1YrCancer	7.28E-08	0	0	0	0	0	0	0	0	0	0	0
7631	ALL		636775	4273887	7.00E-08	1YrCancer	7.00E-08	0	0	0	0	0	0	0	0	0	0	0
7632	ALL		636825	4273887	6.77E-08	1YrCancer	6.77E-08	0	0	0	0	0	0	0	0	0	0	0
7633	ALL		636657.2	4273890	7.75E-08	1YrCancer	7.75E-08	0	0	0	0	0	0	0	0	0	0	0
7634	ALL		636599.8	4273543	6.12E-08	1YrCancer	6.12E-08	0	0	0	0	0	0	0	0	0	0	0

**Exported Risk Results - Sites 2-2 and 2-3

REC	GRP	NETID	X	Y	RISK_SUM	SCENARIO	INHAL_RIS	SOIL_RISK	DERMAL_R	MMILK_RI	WATER_RI	FISH_RISK	CROP_RISK	BEEF_RISK	DAIRY_RIS	PIG_RISK	CHICKEN_R	EGG_RISK
7635	ALL		637727.3	4273058	1.14E-07	1YrCancer	1.14E-07	0	0	0	0	0	0	0	0	0	0	0
7636	ALL		637777.3	4273058	9.76E-08	1YrCancer	9.76E-08	0	0	0	0	0	0	0	0	0	0	0
7637	ALL		637729.7	4273103	1.09E-07	1YrCancer	1.09E-07	0	0	0	0	0	0	0	0	0	0	0
7638	ALL		637779.7	4273103	9.36E-08	1YrCancer	9.36E-08	0	0	0	0	0	0	0	0	0	0	0
7639	ALL		637729.6	4273147	1.04E-07	1YrCancer	1.04E-07	0	0	0	0	0	0	0	0	0	0	0
7640	ALL		637779.6	4273147	9.04E-08	1YrCancer	9.04E-08	0	0	0	0	0	0	0	0	0	0	0
7641	ALL		637727	4273188	1.01E-07	1YrCancer	1.01E-07	0	0	0	0	0	0	0	0	0	0	0
7642	ALL		637777	4273188	8.80E-08	1YrCancer	8.80E-08	0	0	0	0	0	0	0	0	0	0	0
7643	ALL		636997.8	4273339	8.60E-08	1YrCancer	8.60E-08	0	0	0	0	0	0	0	0	0	0	0
7644	ALL		639124	4268718	5.16E-07	1YrCancer	5.16E-07	0	0	0	0	0	0	0	0	0	0	0
7645	ALL		639221.2	4268725	1.55E-07	1YrCancer	1.55E-07	0	0	0	0	0	0	0	0	0	0	0
7646	ALL		639261.2	4268725	1.14E-07	1YrCancer	1.14E-07	0	0	0	0	0	0	0	0	0	0	0
7647	ALL		639301.2	4268725	9.09E-08	1YrCancer	9.09E-08	0	0	0	0	0	0	0	0	0	0	0
7648	ALL		639341.2	4268725	7.64E-08	1YrCancer	7.64E-08	0	0	0	0	0	0	0	0	0	0	0
7649	ALL		639179.6	4268724	2.67E-07	1YrCancer	2.67E-07	0	0	0	0	0	0	0	0	0	0	0
7650	ALL		638980	4268479	2.48E-07	1YrCancer	2.48E-07	0	0	0	0	0	0	0	0	0	0	0
7651	ALL		639020	4268479	2.31E-07	1YrCancer	2.31E-07	0	0	0	0	0	0	0	0	0	0	0
7652	ALL		639060	4268479	2.12E-07	1YrCancer	2.12E-07	0	0	0	0	0	0	0	0	0	0	0
7653	ALL		638980	4268519	3.50E-07	1YrCancer	3.50E-07	0	0	0	0	0	0	0	0	0	0	0
7654	ALL		639020	4268519	3.17E-07	1YrCancer	3.17E-07	0	0	0	0	0	0	0	0	0	0	0
7655	ALL		639060	4268519	2.84E-07	1YrCancer	2.84E-07	0	0	0	0	0	0	0	0	0	0	0
7656	ALL		638980	4268559	6.14E-07	1YrCancer	6.14E-07	0	0	0	0	0	0	0	0	0	0	0
7657	ALL		639020	4268559	5.21E-07	1YrCancer	5.21E-07	0	0	0	0	0	0	0	0	0	0	0
7658	ALL		639060	4268559	4.43E-07	1YrCancer	4.43E-07	0	0	0	0	0	0	0	0	0	0	0
7659	ALL		639096.8	4268480	1.94E-07	1YrCancer	1.94E-07	0	0	0	0	0	0	0	0	0	0	0
7660	ALL		639136.8	4268480	1.71E-07	1YrCancer	1.71E-07	0	0	0	0	0	0	0	0	0	0	0
7661	ALL		639176.8	4268480	1.45E-07	1YrCancer	1.45E-07	0	0	0	0	0	0	0	0	0	0	0
7662	ALL		639096.8	4268520	2.54E-07	1YrCancer	2.54E-07	0	0	0	0	0	0	0	0	0	0	0
7663	ALL		639136.8	4268520	2.14E-07	1YrCancer	2.14E-07	0	0	0	0	0	0	0	0	0	0	0
7664	ALL		639176.8	4268520	1.70E-07	1YrCancer	1.70E-07	0	0	0	0	0	0	0	0	0	0	0
7665	ALL		639096.8	4268560	3.82E-07	1YrCancer	3.82E-07	0	0	0	0	0	0	0	0	0	0	0
7666	ALL		639136.8	4268560	3.00E-07	1YrCancer	3.00E-07	0	0	0	0	0	0	0	0	0	0	0
7667	ALL		639176.8	4268560	2.05E-07	1YrCancer	2.05E-07	0	0	0	0	0	0	0	0	0	0	0
7668	ALL		639174.9	4268600	2.59E-07	1YrCancer	2.59E-07	0	0	0	0	0	0	0	0	0	0	0
7669	ALL		639214.9	4268600	1.49E-07	1YrCancer	1.49E-07	0	0	0	0	0	0	0	0	0	0	0
7670	ALL		639254.9	4268600	1.08E-07	1YrCancer	1.08E-07	0	0	0	0	0	0	0	0	0	0	0
7671	ALL		639294.9	4268600	8.71E-08	1YrCancer	8.71E-08	0	0	0	0	0	0	0	0	0	0	0
7672	ALL		639334.9	4268600	7.37E-08	1YrCancer	7.37E-08	0	0	0	0	0	0	0	0	0	0	0
7673	ALL		639134.9	4268640	1.04E-06	1YrCancer	1.04E-06	0	0	0	0	0	0	0	0	0	0	0
7674	ALL		639174.9	4268640	2.98E-07	1YrCancer	2.98E-07	0	0	0	0	0	0	0	0	0	0	0
7675	ALL		639214.9	4268640	1.53E-07	1YrCancer	1.53E-07	0	0	0	0	0	0	0	0	0	0	0
7676	ALL		639254.9	4268640	1.10E-07	1YrCancer	1.10E-07	0	0	0	0	0	0	0	0	0	0	0
7677	ALL		639294.9	4268640	8.79E-08	1YrCancer	8.79E-08	0	0	0	0	0	0	0	0	0	0	0
7678	ALL		639334.9	4268640	7.43E-08	1YrCancer	7.43E-08	0	0	0	0	0	0	0	0	0	0	0
7679	ALL		639134.9	4268680	7.68E-07	1YrCancer	7.68E-07	0	0	0	0	0	0	0	0	0	0	0
7680	ALL		639174.9	4268680	3.11E-07	1YrCancer	3.11E-07	0	0	0	0	0	0	0	0	0	0	0

**Exported Risk Results - Sites 2-2 and 2-3

REC	GRP	NETID	X	Y	RISK_SUM	SCENARIO	INHAL_RIS	SOIL_RISK	DERMAL_R	MMILK_RI	WATER_RI	FISH_RISK	CROP_RISK	BEEF_RISK	DAIRY_RIS	PIG_RISK	CHICKEN_R	EGG_RISK
7681	ALL		639214.9	4268680	1.62E-07	1YrCancer	1.62E-07	0	0	0	0	0	0	0	0	0	0	0
7682	ALL		639254.9	4268680	1.14E-07	1YrCancer	1.14E-07	0	0	0	0	0	0	0	0	0	0	0
7683	ALL		639294.9	4268680	9.07E-08	1YrCancer	9.07E-08	0	0	0	0	0	0	0	0	0	0	0
7684	ALL		639334.9	4268680	7.61E-08	1YrCancer	7.61E-08	0	0	0	0	0	0	0	0	0	0	0
7685	ALL		639134.9	4268600	5.97E-07	1YrCancer	5.97E-07	0	0	0	0	0	0	0	0	0	0	0
7686	ALL		639257.4	4268481	9.62E-08	1YrCancer	9.62E-08	0	0	0	0	0	0	0	0	0	0	0
7687	ALL		639297.4	4268481	8.11E-08	1YrCancer	8.11E-08	0	0	0	0	0	0	0	0	0	0	0
7688	ALL		639337.4	4268481	7.03E-08	1YrCancer	7.03E-08	0	0	0	0	0	0	0	0	0	0	0
7689	ALL		639257.4	4268521	1.01E-07	1YrCancer	1.01E-07	0	0	0	0	0	0	0	0	0	0	0
7690	ALL		639297.4	4268521	8.38E-08	1YrCancer	8.38E-08	0	0	0	0	0	0	0	0	0	0	0
7691	ALL		639337.4	4268521	7.19E-08	1YrCancer	7.19E-08	0	0	0	0	0	0	0	0	0	0	0
7692	ALL		639257.4	4268561	1.05E-07	1YrCancer	1.05E-07	0	0	0	0	0	0	0	0	0	0	0
7693	ALL		639297.4	4268561	8.56E-08	1YrCancer	8.56E-08	0	0	0	0	0	0	0	0	0	0	0
7694	ALL		639337.4	4268561	7.27E-08	1YrCancer	7.27E-08	0	0	0	0	0	0	0	0	0	0	0
7695	ALL		639217.4	4268482	1.18E-07	1YrCancer	1.18E-07	0	0	0	0	0	0	0	0	0	0	0
7696	ALL		639217.4	4268522	1.28E-07	1YrCancer	1.28E-07	0	0	0	0	0	0	0	0	0	0	0

**HARP - Air Dispersion Modeling and Risk Tool v19121
**2/16/2021
**Exported Risk Results - Sites 2-2 and 2-3

REC	GRP	NETID	X	Y	SCENARIO CV	CNS	IMMUN	KIDNEY	GILV	REPRO/DE	RESP	SKIN	EYE	BONE/TEE	ENDO	BLOOD	ODOR	GENERAL	MAXHI
1	ALL		638300	4268400	NonCance	0	0	0	0	0	6.49E-05	0	0	0	0	0	0	0	6.49E-05
2	ALL		638340	4268400	NonCance	0	0	0	0	0	6.96E-05	0	0	0	0	0	0	0	6.96E-05
3	ALL		638380	4268400	NonCance	0	0	0	0	0	7.53E-05	0	0	0	0	0	0	0	7.53E-05
4	ALL		638420	4268400	NonCance	0	0	0	0	0	8.22E-05	0	0	0	0	0	0	0	8.22E-05
5	ALL		638460	4268400	NonCance	0	0	0	0	0	9.14E-05	0	0	0	0	0	0	0	9.14E-05
6	ALL		638500	4268400	NonCance	0	0	0	0	0	0.000104	0	0	0	0	0	0	0	0.000104
7	ALL		638540	4268400	NonCance	0	0	0	0	0	0.000126	0	0	0	0	0	0	0	0.000126
8	ALL		638580	4268400	NonCance	0	0	0	0	0	0.00017	0	0	0	0	0	0	0	0.00017
9	ALL		638620	4268400	NonCance	0	0	0	0	0	0.000237	0	0	0	0	0	0	0	0.000237
10	ALL		638660	4268400	NonCance	0	0	0	0	0	0.00019	0	0	0	0	0	0	0	0.00019
11	ALL		638700	4268400	NonCance	0	0	0	0	0	0.000177	0	0	0	0	0	0	0	0.000177
12	ALL		638740	4268400	NonCance	0	0	0	0	0	0.000177	0	0	0	0	0	0	0	0.000177
13	ALL		638780	4268400	NonCance	0	0	0	0	0	0.000181	0	0	0	0	0	0	0	0.000181
14	ALL		638820	4268400	NonCance	0	0	0	0	0	0.000186	0	0	0	0	0	0	0	0.000186
15	ALL		638860	4268400	NonCance	0	0	0	0	0	0.000189	0	0	0	0	0	0	0	0.000189
16	ALL		638900	4268400	NonCance	0	0	0	0	0	0.000189	0	0	0	0	0	0	0	0.000189
17	ALL		638300	4268440	NonCance	0	0	0	0	0	6.94E-05	0	0	0	0	0	0	0	6.94E-05
18	ALL		638340	4268440	NonCance	0	0	0	0	0	7.49E-05	0	0	0	0	0	0	0	7.49E-05
19	ALL		638380	4268440	NonCance	0	0	0	0	0	8.16E-05	0	0	0	0	0	0	0	8.16E-05
20	ALL		638420	4268440	NonCance	0	0	0	0	0	9.02E-05	0	0	0	0	0	0	0	9.02E-05
21	ALL		638460	4268440	NonCance	0	0	0	0	0	0.000102	0	0	0	0	0	0	0	0.000102
22	ALL		638500	4268440	NonCance	0	0	0	0	0	0.000121	0	0	0	0	0	0	0	0.000121
23	ALL		638540	4268440	NonCance	0	0	0	0	0	0.000157	0	0	0	0	0	0	0	0.000157
24	ALL		638580	4268440	NonCance	0	0	0	0	0	0.000315	0	0	0	0	0	0	0	0.000315
25	ALL		638620	4268440	NonCance	0	0	0	0	0	0.000283	0	0	0	0	0	0	0	0.000283
26	ALL		638660	4268440	NonCance	0	0	0	0	0	0.000243	0	0	0	0	0	0	0	0.000243
27	ALL		638700	4268440	NonCance	0	0	0	0	0	0.000215	0	0	0	0	0	0	0	0.000215
28	ALL		638740	4268440	NonCance	0	0	0	0	0	0.000216	0	0	0	0	0	0	0	0.000216
29	ALL		638780	4268440	NonCance	0	0	0	0	0	0.000222	0	0	0	0	0	0	0	0.000222
30	ALL		638820	4268440	NonCance	0	0	0	0	0	0.000229	0	0	0	0	0	0	0	0.000229
31	ALL		638860	4268440	NonCance	0	0	0	0	0	0.000235	0	0	0	0	0	0	0	0.000235
32	ALL		638900	4268440	NonCance	0	0	0	0	0	0.000235	0	0	0	0	0	0	0	0.000235
33	ALL		638300	4268480	NonCance	0	0	0	0	0	7.42E-05	0	0	0	0	0	0	0	7.42E-05
34	ALL		638340	4268480	NonCance	0	0	0	0	0	8.07E-05	0	0	0	0	0	0	0	8.07E-05
35	ALL		638380	4268480	NonCance	0	0	0	0	0	8.86E-05	0	0	0	0	0	0	0	8.86E-05
36	ALL		638420	4268480	NonCance	0	0	0	0	0	9.92E-05	0	0	0	0	0	0	0	9.92E-05
37	ALL		638460	4268480	NonCance	0	0	0	0	0	0.000115	0	0	0	0	0	0	0	0.000115
38	ALL		638500	4268480	NonCance	0	0	0	0	0	0.00014	0	0	0	0	0	0	0	0.00014
39	ALL		638540	4268480	NonCance	0	0	0	0	0	0.000199	0	0	0	0	0	0	0	0.000199
40	ALL		638580	4268480	NonCance	0	0	0	0	0	0.000472	0	0	0	0	0	0	0	0.000472
41	ALL		638620	4268480	NonCance	0	0	0	0	0	0.000695	0	0	0	0	0	0	0	0.000695
42	ALL		638660	4268480	NonCance	0	0	0	0	0	0.00031	0	0	0	0	0	0	0	0.00031
43	ALL		638700	4268480	NonCance	0	0	0	0	0	0.00027	0	0	0	0	0	0	0	0.00027
44	ALL		638740	4268480	NonCance	0	0	0	0	0	0.000273	0	0	0	0	0	0	0	0.000273
45	ALL		638780	4268480	NonCance	0	0	0	0	0	0.000286	0	0	0	0	0	0	0	0.000286
46	ALL		638820	4268480	NonCance	0	0	0	0	0	0.000301	0	0	0	0	0	0	0	0.000301
47	ALL		638860	4268480	NonCance	0	0	0	0	0	0.000312	0	0	0	0	0	0	0	0.000312
48	ALL		638900	4268480	NonCance	0	0	0	0	0	0.000312	0	0	0	0	0	0	0	0.000312
49	ALL		638940	4268480	NonCance	0	0	0	0	0	0.000299	0	0	0	0	0	0	0	0.000299

**Exported Risk Results - Sites 2-2 and 2-3

REC	GRP	NETID	X	Y	SCENARIO	CV	CNS	IMMUN	KIDNEY	GILV	REPRO/DE	RESP	SKIN	EYE	BONE/TEET	ENDO	BLOOD	ODOR	GENERAL	MAXHI
50	ALL		638300	4268520	NonCance	0	0	0	0	0	0	7.94E-05	0	0	0	0	0	0	0	7.94E-05
51	ALL		638340	4268520	NonCance	0	0	0	0	0	0	8.69E-05	0	0	0	0	0	0	0	8.69E-05
52	ALL		638380	4268520	NonCance	0	0	0	0	0	0	9.65E-05	0	0	0	0	0	0	0	9.65E-05
53	ALL		638420	4268520	NonCance	0	0	0	0	0	0	0.00011	0	0	0	0	0	0	0	0.00011
54	ALL		638460	4268520	NonCance	0	0	0	0	0	0	0.000129	0	0	0	0	0	0	0	0.000129
55	ALL		638500	4268520	NonCance	0	0	0	0	0	0	0.000164	0	0	0	0	0	0	0	0.000164
56	ALL		638540	4268520	NonCance	0	0	0	0	0	0	0.000244	0	0	0	0	0	0	0	0.000244
57	ALL		638580	4268520	NonCance	0	0	0	0	0	0	0.000562	0	0	0	0	0	0	0	0.000562
58	ALL		638620	4268520	NonCance	0	0	0	0	0	0	0.000787	0	0	0	0	0	0	0	0.000787
59	ALL		638660	4268520	NonCance	0	0	0	0	0	0	0.000399	0	0	0	0	0	0	0	0.000399
60	ALL		638700	4268520	NonCance	0	0	0	0	0	0	0.000356	0	0	0	0	0	0	0	0.000356
61	ALL		638740	4268520	NonCance	0	0	0	0	0	0	0.000372	0	0	0	0	0	0	0	0.000372
62	ALL		638780	4268520	NonCance	0	0	0	0	0	0	0.000403	0	0	0	0	0	0	0	0.000403
63	ALL		638820	4268520	NonCance	0	0	0	0	0	0	0.000443	0	0	0	0	0	0	0	0.000443
64	ALL		638860	4268520	NonCance	0	0	0	0	0	0	0.000478	0	0	0	0	0	0	0	0.000478
65	ALL		638900	4268520	NonCance	0	0	0	0	0	0	0.000472	0	0	0	0	0	0	0	0.000472
66	ALL		638940	4268520	NonCance	0	0	0	0	0	0	0.000437	0	0	0	0	0	0	0	0.000437
67	ALL		638300	4268560	NonCance	0	0	0	0	0	0	8.52E-05	0	0	0	0	0	0	0	8.52E-05
68	ALL		638340	4268560	NonCance	0	0	0	0	0	0	9.39E-05	0	0	0	0	0	0	0	9.39E-05
69	ALL		638380	4268560	NonCance	0	0	0	0	0	0	0.000105	0	0	0	0	0	0	0	0.000105
70	ALL		638420	4268560	NonCance	0	0	0	0	0	0	0.000121	0	0	0	0	0	0	0	0.000121
71	ALL		638460	4268560	NonCance	0	0	0	0	0	0	0.000146	0	0	0	0	0	0	0	0.000146
72	ALL		638500	4268560	NonCance	0	0	0	0	0	0	0.00019	0	0	0	0	0	0	0	0.00019
73	ALL		638540	4268560	NonCance	0	0	0	0	0	0	0.000287	0	0	0	0	0	0	0	0.000287
74	ALL		638580	4268560	NonCance	0	0	0	0	0	0	0.000632	0	0	0	0	0	0	0	0.000632
75	ALL		638620	4268560	NonCance	0	0	0	0	0	0	0.000934	0	0	0	0	0	0	0	0.000934
76	ALL		638660	4268560	NonCance	0	0	0	0	0	0	0.000538	0	0	0	0	0	0	0	0.000538
77	ALL		638700	4268560	NonCance	0	0	0	0	0	0	0.000526	0	0	0	0	0	0	0	0.000526
78	ALL		638740	4268560	NonCance	0	0	0	0	0	0	0.00059	0	0	0	0	0	0	0	0.00059
79	ALL		638780	4268560	NonCance	0	0	0	0	0	0	0.000705	0	0	0	0	0	0	0	0.000705
80	ALL		638820	4268560	NonCance	0	0	0	0	0	0	0.000894	0	0	0	0	0	0	0	0.000894
81	ALL		638860	4268560	NonCance	0	0	0	0	0	0	0.001165	0	0	0	0	0	0	0	0.001165
82	ALL		638900	4268560	NonCance	0	0	0	0	0	0	0.001042	0	0	0	0	0	0	0	0.001042
83	ALL		638940	4268560	NonCance	0	0	0	0	0	0	0.00085	0	0	0	0	0	0	0	0.00085
84	ALL		638300	4268600	NonCance	0	0	0	0	0	0	9.11E-05	0	0	0	0	0	0	0	9.11E-05
85	ALL		638340	4268600	NonCance	0	0	0	0	0	0	0.000101	0	0	0	0	0	0	0	0.000101
86	ALL		638380	4268600	NonCance	0	0	0	0	0	0	0.000115	0	0	0	0	0	0	0	0.000115
87	ALL		638420	4268600	NonCance	0	0	0	0	0	0	0.000134	0	0	0	0	0	0	0	0.000134
88	ALL		638460	4268600	NonCance	0	0	0	0	0	0	0.000163	0	0	0	0	0	0	0	0.000163
89	ALL		638500	4268600	NonCance	0	0	0	0	0	0	0.000216	0	0	0	0	0	0	0	0.000216
90	ALL		638540	4268600	NonCance	0	0	0	0	0	0	0.000328	0	0	0	0	0	0	0	0.000328
91	ALL		638580	4268600	NonCance	0	0	0	0	0	0	0.00071	0	0	0	0	0	0	0	0.00071
92	ALL		638620	4268600	NonCance	0	0	0	0	0	0	0.00107	0	0	0	0	0	0	0	0.00107
93	ALL		638660	4268600	NonCance	0	0	0	0	0	0	0.000882	0	0	0	0	0	0	0	0.000882
94	ALL		638700	4268600	NonCance	0	0	0	0	0	0	0.001076	0	0	0	0	0	0	0	0.001076
95	ALL		638740	4268600	NonCance	0	0	0	0	0	0	0.001169	0	0	0	0	0	0	0	0.001169
96	ALL		638780	4268600	NonCance	0	0	0	0	0	0	0.001038	0	0	0	0	0	0	0	0.001038
97	ALL		638820	4268600	NonCance	0	0	0	0	0	0	0.001118	0	0	0	0	0	0	0	0.001118
98	ALL		638860	4268600	NonCance	0	0	0	0	0	0	0.002736	0	0	0	0	0	0	0	0.002736
99	ALL		638900	4268600	NonCance	0	0	0	0	0	0	0.001944	0	0	0	0	0	0	0	0.001944
100	ALL		638940	4268600	NonCance	0	0	0	0	0	0	0.001263	0	0	0	0	0	0	0	0.001263

**Exported Risk Results - Sites 2-2 and 2-3

REC	GRP	NETID	X	Y	SCENARIO	CV	CNS	IMMUN	KIDNEY	GILV	REPRO/DE	RESP	SKIN	EYE	BONE/TEET	ENDO	BLOOD	ODOR	GENERAL	MAXHI
101	ALL		638980	4268600	NonCance	0	0	0	0	0	0	0.000905	0	0	0	0	0	0	0	0.000905
102	ALL		639020	4268600	NonCance	0	0	0	0	0	0	0.000769	0	0	0	0	0	0	0	0.000769
103	ALL		639060	4268600	NonCance	0	0	0	0	0	0	0.000925	0	0	0	0	0	0	0	0.000925
104	ALL		639100	4268600	NonCance	0	0	0	0	0	0	0.000965	0	0	0	0	0	0	0	0.000965
105	ALL		638300	4268640	NonCance	0	0	0	0	0	0	9.68E-05	0	0	0	0	0	0	0	9.68E-05
106	ALL		638340	4268640	NonCance	0	0	0	0	0	0	0.000108	0	0	0	0	0	0	0	0.000108
107	ALL		638380	4268640	NonCance	0	0	0	0	0	0	0.000124	0	0	0	0	0	0	0	0.000124
108	ALL		638420	4268640	NonCance	0	0	0	0	0	0	0.000145	0	0	0	0	0	0	0	0.000145
109	ALL		638460	4268640	NonCance	0	0	0	0	0	0	0.00018	0	0	0	0	0	0	0	0.00018
110	ALL		638500	4268640	NonCance	0	0	0	0	0	0	0.00024	0	0	0	0	0	0	0	0.00024
111	ALL		638540	4268640	NonCance	0	0	0	0	0	0	0.000368	0	0	0	0	0	0	0	0.000368
112	ALL		638580	4268640	NonCance	0	0	0	0	0	0	0.000822	0	0	0	0	0	0	0	0.000822
113	ALL		638620	4268640	NonCance	0	0	0	0	0	0	0.000985	0	0	0	0	0	0	0	0.000985
114	ALL		638660	4268640	NonCance	0	0	0	0	0	0	0.001202	0	0	0	0	0	0	0	0.001202
115	ALL		638700	4268640	NonCance	0	0	0	0	0	0	0.001973	0	0	0	0	0	0	0	0.001973
116	ALL		638740	4268640	NonCance	0	0	0	0	0	0	0.0024	0	0	0	0	0	0	0	0.0024
117	ALL		638780	4268640	NonCance	0	0	0	0	0	0	0.001794	0	0	0	0	0	0	0	0.001794
118	ALL		638820	4268640	NonCance	0	0	0	0	0	0	0.001438	0	0	0	0	0	0	0	0.001438
119	ALL		638860	4268640	NonCance	0	0	0	0	0	0	0.001254	0	0	0	0	0	0	0	0.001254
120	ALL		638900	4268640	NonCance	0	0	0	0	0	0	0.001285	0	0	0	0	0	0	0	0.001285
121	ALL		638940	4268640	NonCance	0	0	0	0	0	0	0.001426	0	0	0	0	0	0	0	0.001426
122	ALL		638980	4268640	NonCance	0	0	0	0	0	0	0.001626	0	0	0	0	0	0	0	0.001626
123	ALL		639020	4268640	NonCance	0	0	0	0	0	0	0.001901	0	0	0	0	0	0	0	0.001901
124	ALL		639060	4268640	NonCance	0	0	0	0	0	0	0.002305	0	0	0	0	0	0	0	0.002305
125	ALL		639100	4268640	NonCance	0	0	0	0	0	0	0.001639	0	0	0	0	0	0	0	0.001639
126	ALL		638300	4268680	NonCance	0	0	0	0	0	0	0.000103	0	0	0	0	0	0	0	0.000103
127	ALL		638340	4268680	NonCance	0	0	0	0	0	0	0.000115	0	0	0	0	0	0	0	0.000115
128	ALL		638380	4268680	NonCance	0	0	0	0	0	0	0.000132	0	0	0	0	0	0	0	0.000132
129	ALL		638420	4268680	NonCance	0	0	0	0	0	0	0.000157	0	0	0	0	0	0	0	0.000157
130	ALL		638460	4268680	NonCance	0	0	0	0	0	0	0.000194	0	0	0	0	0	0	0	0.000194
131	ALL		638500	4268680	NonCance	0	0	0	0	0	0	0.00026	0	0	0	0	0	0	0	0.00026
132	ALL		638540	4268680	NonCance	0	0	0	0	0	0	0.000405	0	0	0	0	0	0	0	0.000405
133	ALL		638580	4268680	NonCance	0	0	0	0	0	0	0.00095	0	0	0	0	0	0	0	0.00095
134	ALL		638620	4268680	NonCance	0	0	0	0	0	0	0.002212	0	0	0	0	0	0	0	0.002212
135	ALL		638660	4268680	NonCance	0	0	0	0	0	0	0.001759	0	0	0	0	0	0	0	0.001759
136	ALL		638700	4268680	NonCance	0	0	0	0	0	0	0.00142	0	0	0	0	0	0	0	0.00142
137	ALL		638740	4268680	NonCance	0	0	0	0	0	0	0.001197	0	0	0	0	0	0	0	0.001197
138	ALL		638780	4268680	NonCance	0	0	0	0	0	0	0.001038	0	0	0	0	0	0	0	0.001038
139	ALL		638820	4268680	NonCance	0	0	0	0	0	0	0.000924	0	0	0	0	0	0	0	0.000924
140	ALL		638860	4268680	NonCance	0	0	0	0	0	0	0.00086	0	0	0	0	0	0	0	0.00086
141	ALL		638900	4268680	NonCance	0	0	0	0	0	0	0.000859	0	0	0	0	0	0	0	0.000859
142	ALL		638940	4268680	NonCance	0	0	0	0	0	0	0.0009	0	0	0	0	0	0	0	0.0009
143	ALL		638980	4268680	NonCance	0	0	0	0	0	0	0.000955	0	0	0	0	0	0	0	0.000955
144	ALL		639020	4268680	NonCance	0	0	0	0	0	0	0.001015	0	0	0	0	0	0	0	0.001015
145	ALL		639060	4268680	NonCance	0	0	0	0	0	0	0.001071	0	0	0	0	0	0	0	0.001071
146	ALL		639100	4268680	NonCance	0	0	0	0	0	0	0.001081	0	0	0	0	0	0	0	0.001081
147	ALL		637380	4268720	NonCance	0	0	0	0	0	0	3.06E-05	0	0	0	0	0	0	0	3.06E-05
148	ALL		638300	4268720	NonCance	0	0	0	0	0	0	0.000109	0	0	0	0	0	0	0	0.000109
149	ALL		638340	4268720	NonCance	0	0	0	0	0	0	0.000123	0	0	0	0	0	0	0	0.000123
150	ALL		638380	4268720	NonCance	0	0	0	0	0	0	0.000142	0	0	0	0	0	0	0	0.000142
151	ALL		638420	4268720	NonCance	0	0	0	0	0	0	0.00017	0	0	0	0	0	0	0	0.00017

**Exported Risk Results - Sites 2-2 and 2-3

REC	GRP	NETID	X	Y	SCENARIO	CV	CNS	IMMUN	KIDNEY	GILV	REPRO/DE	RESP	SKIN	EYE	BONE/TEET	ENDO	BLOOD	ODOR	GENERAL	MAXHI
152	ALL		638460	4268720	NonCance	0	0	0	0	0	0	0.000213	0	0	0	0	0	0	0	0.000213
153	ALL		638500	4268720	NonCance	0	0	0	0	0	0	0.000289	0	0	0	0	0	0	0	0.000289
154	ALL		638540	4268720	NonCance	0	0	0	0	0	0	0.000445	0	0	0	0	0	0	0	0.000445
155	ALL		638580	4268720	NonCance	0	0	0	0	0	0	0.00094	0	0	0	0	0	0	0	0.00094
156	ALL		638620	4268720	NonCance	0	0	0	0	0	0	0.001386	0	0	0	0	0	0	0	0.001386
157	ALL		638660	4268720	NonCance	0	0	0	0	0	0	0.001098	0	0	0	0	0	0	0	0.001098
158	ALL		638700	4268720	NonCance	0	0	0	0	0	0	0.000952	0	0	0	0	0	0	0	0.000952
159	ALL		638740	4268720	NonCance	0	0	0	0	0	0	0.000848	0	0	0	0	0	0	0	0.000848
160	ALL		638780	4268720	NonCance	0	0	0	0	0	0	0.000768	0	0	0	0	0	0	0	0.000768
161	ALL		638820	4268720	NonCance	0	0	0	0	0	0	0.00071	0	0	0	0	0	0	0	0.00071
162	ALL		638860	4268720	NonCance	0	0	0	0	0	0	0.000676	0	0	0	0	0	0	0	0.000676
163	ALL		638900	4268720	NonCance	0	0	0	0	0	0	0.000668	0	0	0	0	0	0	0	0.000668
164	ALL		638940	4268720	NonCance	0	0	0	0	0	0	0.000678	0	0	0	0	0	0	0	0.000678
165	ALL		638980	4268720	NonCance	0	0	0	0	0	0	0.000695	0	0	0	0	0	0	0	0.000695
166	ALL		639020	4268720	NonCance	0	0	0	0	0	0	0.000706	0	0	0	0	0	0	0	0.000706
167	ALL		639060	4268720	NonCance	0	0	0	0	0	0	0.0007	0	0	0	0	0	0	0	0.0007
168	ALL		639100	4268720	NonCance	0	0	0	0	0	0	0.000646	0	0	0	0	0	0	0	0.000646
169	ALL		637380	4268760	NonCance	0	0	0	0	0	0	3.17E-05	0	0	0	0	0	0	0	3.17E-05
170	ALL		638300	4268760	NonCance	0	0	0	0	0	0	0.000117	0	0	0	0	0	0	0	0.000117
171	ALL		638340	4268760	NonCance	0	0	0	0	0	0	0.000133	0	0	0	0	0	0	0	0.000133
172	ALL		638380	4268760	NonCance	0	0	0	0	0	0	0.000155	0	0	0	0	0	0	0	0.000155
173	ALL		638420	4268760	NonCance	0	0	0	0	0	0	0.000187	0	0	0	0	0	0	0	0.000187
174	ALL		638460	4268760	NonCance	0	0	0	0	0	0	0.000234	0	0	0	0	0	0	0	0.000234
175	ALL		638500	4268760	NonCance	0	0	0	0	0	0	0.000311	0	0	0	0	0	0	0	0.000311
176	ALL		638540	4268760	NonCance	0	0	0	0	0	0	0.000461	0	0	0	0	0	0	0	0.000461
177	ALL		638580	4268760	NonCance	0	0	0	0	0	0	0.000893	0	0	0	0	0	0	0	0.000893
178	ALL		638620	4268760	NonCance	0	0	0	0	0	0	0.001236	0	0	0	0	0	0	0	0.001236
179	ALL		638660	4268760	NonCance	0	0	0	0	0	0	0.000847	0	0	0	0	0	0	0	0.000847
180	ALL		638700	4268760	NonCance	0	0	0	0	0	0	0.00075	0	0	0	0	0	0	0	0.00075
181	ALL		638740	4268760	NonCance	0	0	0	0	0	0	0.000682	0	0	0	0	0	0	0	0.000682
182	ALL		638780	4268760	NonCance	0	0	0	0	0	0	0.00063	0	0	0	0	0	0	0	0.00063
183	ALL		638820	4268760	NonCance	0	0	0	0	0	0	0.000593	0	0	0	0	0	0	0	0.000593
184	ALL		638860	4268760	NonCance	0	0	0	0	0	0	0.000569	0	0	0	0	0	0	0	0.000569
185	ALL		638900	4268760	NonCance	0	0	0	0	0	0	0.000556	0	0	0	0	0	0	0	0.000556
186	ALL		638940	4268760	NonCance	0	0	0	0	0	0	0.000553	0	0	0	0	0	0	0	0.000553
187	ALL		638980	4268760	NonCance	0	0	0	0	0	0	0.000552	0	0	0	0	0	0	0	0.000552
188	ALL		639020	4268760	NonCance	0	0	0	0	0	0	0.000544	0	0	0	0	0	0	0	0.000544
189	ALL		639060	4268760	NonCance	0	0	0	0	0	0	0.00052	0	0	0	0	0	0	0	0.00052
190	ALL		639100	4268760	NonCance	0	0	0	0	0	0	0.000467	0	0	0	0	0	0	0	0.000467
191	ALL		639140	4268760	NonCance	0	0	0	0	0	0	0.000381	0	0	0	0	0	0	0	0.000381
192	ALL		639180	4268760	NonCance	0	0	0	0	0	0	0.000275	0	0	0	0	0	0	0	0.000275
193	ALL		639220	4268760	NonCance	0	0	0	0	0	0	0.00018	0	0	0	0	0	0	0	0.00018
194	ALL		639260	4268760	NonCance	0	0	0	0	0	0	0.000131	0	0	0	0	0	0	0	0.000131
195	ALL		639300	4268760	NonCance	0	0	0	0	0	0	0.000105	0	0	0	0	0	0	0	0.000105
196	ALL		639340	4268760	NonCance	0	0	0	0	0	0	8.80E-05	0	0	0	0	0	0	0	8.80E-05
197	ALL		637380	4268800	NonCance	0	0	0	0	0	0	3.27E-05	0	0	0	0	0	0	0	3.27E-05
198	ALL		638300	4268800	NonCance	0	0	0	0	0	0	0.000127	0	0	0	0	0	0	0	0.000127
199	ALL		638340	4268800	NonCance	0	0	0	0	0	0	0.000145	0	0	0	0	0	0	0	0.000145
200	ALL		638380	4268800	NonCance	0	0	0	0	0	0	0.000169	0	0	0	0	0	0	0	0.000169
201	ALL		638420	4268800	NonCance	0	0	0	0	0	0	0.000202	0	0	0	0	0	0	0	0.000202
202	ALL		638460	4268800	NonCance	0	0	0	0	0	0	0.000251	0	0	0	0	0	0	0	0.000251

**Exported Risk Results - Sites 2-2 and 2-3

REC	GRP	NETID	X	Y	SCENARIO	CV	CNS	IMMUN	KIDNEY	GILV	REPRO/DE	RESP	SKIN	EYE	BONE/TEET	ENDO	BLOOD	ODOR	GENERAL	MAXHI
203	ALL		638500	4268800	NonCance	0	0	0	0	0	0	0.000327	0	0	0	0	0	0	0	0.000327
204	ALL		638540	4268800	NonCance	0	0	0	0	0	0	0.000466	0	0	0	0	0	0	0	0.000466
205	ALL		638580	4268800	NonCance	0	0	0	0	0	0	0.000861	0	0	0	0	0	0	0	0.000861
206	ALL		638620	4268800	NonCance	0	0	0	0	0	0	0.001102	0	0	0	0	0	0	0	0.001102
207	ALL		638660	4268800	NonCance	0	0	0	0	0	0	0.000723	0	0	0	0	0	0	0	0.000723
208	ALL		638700	4268800	NonCance	0	0	0	0	0	0	0.000637	0	0	0	0	0	0	0	0.000637
209	ALL		638740	4268800	NonCance	0	0	0	0	0	0	0.000586	0	0	0	0	0	0	0	0.000586
210	ALL		638780	4268800	NonCance	0	0	0	0	0	0	0.000548	0	0	0	0	0	0	0	0.000548
211	ALL		638820	4268800	NonCance	0	0	0	0	0	0	0.00052	0	0	0	0	0	0	0	0.00052
212	ALL		638860	4268800	NonCance	0	0	0	0	0	0	0.000499	0	0	0	0	0	0	0	0.000499
213	ALL		638900	4268800	NonCance	0	0	0	0	0	0	0.000484	0	0	0	0	0	0	0	0.000484
214	ALL		638940	4268800	NonCance	0	0	0	0	0	0	0.000473	0	0	0	0	0	0	0	0.000473
215	ALL		638980	4268800	NonCance	0	0	0	0	0	0	0.000462	0	0	0	0	0	0	0	0.000462
216	ALL		639020	4268800	NonCance	0	0	0	0	0	0	0.000446	0	0	0	0	0	0	0	0.000446
217	ALL		639060	4268800	NonCance	0	0	0	0	0	0	0.000417	0	0	0	0	0	0	0	0.000417
218	ALL		639100	4268800	NonCance	0	0	0	0	0	0	0.000373	0	0	0	0	0	0	0	0.000373
219	ALL		639140	4268800	NonCance	0	0	0	0	0	0	0.000315	0	0	0	0	0	0	0	0.000315
220	ALL		639180	4268800	NonCance	0	0	0	0	0	0	0.000249	0	0	0	0	0	0	0	0.000249
221	ALL		639220	4268800	NonCance	0	0	0	0	0	0	0.000181	0	0	0	0	0	0	0	0.000181
222	ALL		639260	4268800	NonCance	0	0	0	0	0	0	0.000133	0	0	0	0	0	0	0	0.000133
223	ALL		639300	4268800	NonCance	0	0	0	0	0	0	0.000107	0	0	0	0	0	0	0	0.000107
224	ALL		639340	4268800	NonCance	0	0	0	0	0	0	9.00E-05	0	0	0	0	0	0	0	9.00E-05
225	ALL		637380	4268840	NonCance	0	0	0	0	0	0	3.39E-05	0	0	0	0	0	0	0	3.39E-05
226	ALL		638300	4268840	NonCance	0	0	0	0	0	0	0.000138	0	0	0	0	0	0	0	0.000138
227	ALL		638340	4268840	NonCance	0	0	0	0	0	0	0.000157	0	0	0	0	0	0	0	0.000157
228	ALL		638380	4268840	NonCance	0	0	0	0	0	0	0.000182	0	0	0	0	0	0	0	0.000182
229	ALL		638420	4268840	NonCance	0	0	0	0	0	0	0.000217	0	0	0	0	0	0	0	0.000217
230	ALL		638460	4268840	NonCance	0	0	0	0	0	0	0.000266	0	0	0	0	0	0	0	0.000266
231	ALL		638500	4268840	NonCance	0	0	0	0	0	0	0.000339	0	0	0	0	0	0	0	0.000339
232	ALL		638540	4268840	NonCance	0	0	0	0	0	0	0.000465	0	0	0	0	0	0	0	0.000465
233	ALL		638580	4268840	NonCance	0	0	0	0	0	0	0.000843	0	0	0	0	0	0	0	0.000843
234	ALL		638620	4268840	NonCance	0	0	0	0	0	0	0.001036	0	0	0	0	0	0	0	0.001036
235	ALL		638660	4268840	NonCance	0	0	0	0	0	0	0.000657	0	0	0	0	0	0	0	0.000657
236	ALL		638700	4268840	NonCance	0	0	0	0	0	0	0.000569	0	0	0	0	0	0	0	0.000569
237	ALL		638740	4268840	NonCance	0	0	0	0	0	0	0.000527	0	0	0	0	0	0	0	0.000527
238	ALL		638780	4268840	NonCance	0	0	0	0	0	0	0.000496	0	0	0	0	0	0	0	0.000496
239	ALL		638820	4268840	NonCance	0	0	0	0	0	0	0.000471	0	0	0	0	0	0	0	0.000471
240	ALL		638860	4268840	NonCance	0	0	0	0	0	0	0.000451	0	0	0	0	0	0	0	0.000451
241	ALL		638900	4268840	NonCance	0	0	0	0	0	0	0.000434	0	0	0	0	0	0	0	0.000434
242	ALL		638940	4268840	NonCance	0	0	0	0	0	0	0.000418	0	0	0	0	0	0	0	0.000418
243	ALL		638980	4268840	NonCance	0	0	0	0	0	0	0.000401	0	0	0	0	0	0	0	0.000401
244	ALL		639020	4268840	NonCance	0	0	0	0	0	0	0.00038	0	0	0	0	0	0	0	0.00038
245	ALL		639060	4268840	NonCance	0	0	0	0	0	0	0.000352	0	0	0	0	0	0	0	0.000352
246	ALL		639100	4268840	NonCance	0	0	0	0	0	0	0.000316	0	0	0	0	0	0	0	0.000316
247	ALL		639140	4268840	NonCance	0	0	0	0	0	0	0.000274	0	0	0	0	0	0	0	0.000274
248	ALL		639180	4268840	NonCance	0	0	0	0	0	0	0.000227	0	0	0	0	0	0	0	0.000227
249	ALL		639220	4268840	NonCance	0	0	0	0	0	0	0.000178	0	0	0	0	0	0	0	0.000178
250	ALL		639260	4268840	NonCance	0	0	0	0	0	0	0.000136	0	0	0	0	0	0	0	0.000136
251	ALL		639300	4268840	NonCance	0	0	0	0	0	0	0.000109	0	0	0	0	0	0	0	0.000109
252	ALL		639340	4268840	NonCance	0	0	0	0	0	0	9.17E-05	0	0	0	0	0	0	0	9.17E-05
253	ALL		638300	4268880	NonCance	0	0	0	0	0	0	0.000149	0	0	0	0	0	0	0	0.000149

**Exported Risk Results - Sites 2-2 and 2-3

REC	GRP	NETID	X	Y	SCENARIO	CV	CNS	IMMUN	KIDNEY	GILV	REPRO/DE	RESP	SKIN	EYE	BONE/TEET	ENDO	BLOOD	ODOR	GENERAL	MAXHI
254	ALL		638340	4268880	NonCance	0	0	0	0	0	0	0.00017	0	0	0	0	0	0	0	0.00017
255	ALL		638380	4268880	NonCance	0	0	0	0	0	0	0.000197	0	0	0	0	0	0	0	0.000197
256	ALL		638420	4268880	NonCance	0	0	0	0	0	0	0.000233	0	0	0	0	0	0	0	0.000233
257	ALL		638460	4268880	NonCance	0	0	0	0	0	0	0.000281	0	0	0	0	0	0	0	0.000281
258	ALL		638500	4268880	NonCance	0	0	0	0	0	0	0.000351	0	0	0	0	0	0	0	0.000351
259	ALL		638540	4268880	NonCance	0	0	0	0	0	0	0.000471	0	0	0	0	0	0	0	0.000471
260	ALL		638580	4268880	NonCance	0	0	0	0	0	0	0.000836	0	0	0	0	0	0	0	0.000836
261	ALL		638620	4268880	NonCance	0	0	0	0	0	0	0.00105	0	0	0	0	0	0	0	0.00105
262	ALL		638660	4268880	NonCance	0	0	0	0	0	0	0.000622	0	0	0	0	0	0	0	0.000622
263	ALL		638700	4268880	NonCance	0	0	0	0	0	0	0.000528	0	0	0	0	0	0	0	0.000528
264	ALL		638740	4268880	NonCance	0	0	0	0	0	0	0.000489	0	0	0	0	0	0	0	0.000489
265	ALL		638780	4268880	NonCance	0	0	0	0	0	0	0.000461	0	0	0	0	0	0	0	0.000461
266	ALL		638820	4268880	NonCance	0	0	0	0	0	0	0.000438	0	0	0	0	0	0	0	0.000438
267	ALL		638860	4268880	NonCance	0	0	0	0	0	0	0.000418	0	0	0	0	0	0	0	0.000418
268	ALL		638900	4268880	NonCance	0	0	0	0	0	0	0.000398	0	0	0	0	0	0	0	0.000398
269	ALL		638940	4268880	NonCance	0	0	0	0	0	0	0.000378	0	0	0	0	0	0	0	0.000378
270	ALL		638980	4268880	NonCance	0	0	0	0	0	0	0.000358	0	0	0	0	0	0	0	0.000358
271	ALL		639020	4268880	NonCance	0	0	0	0	0	0	0.000335	0	0	0	0	0	0	0	0.000335
272	ALL		639060	4268880	NonCance	0	0	0	0	0	0	0.000309	0	0	0	0	0	0	0	0.000309
273	ALL		639100	4268880	NonCance	0	0	0	0	0	0	0.000279	0	0	0	0	0	0	0	0.000279
274	ALL		639140	4268880	NonCance	0	0	0	0	0	0	0.000246	0	0	0	0	0	0	0	0.000246
275	ALL		639180	4268880	NonCance	0	0	0	0	0	0	0.00021	0	0	0	0	0	0	0	0.00021
276	ALL		639220	4268880	NonCance	0	0	0	0	0	0	0.000173	0	0	0	0	0	0	0	0.000173
277	ALL		639260	4268880	NonCance	0	0	0	0	0	0	0.000138	0	0	0	0	0	0	0	0.000138
278	ALL		639300	4268880	NonCance	0	0	0	0	0	0	0.000111	0	0	0	0	0	0	0	0.000111
279	ALL		639340	4268880	NonCance	0	0	0	0	0	0	9.33E-05	0	0	0	0	0	0	0	9.33E-05
280	ALL		638300	4268920	NonCance	0	0	0	0	0	0	0.000162	0	0	0	0	0	0	0	0.000162
281	ALL		638340	4268920	NonCance	0	0	0	0	0	0	0.000185	0	0	0	0	0	0	0	0.000185
282	ALL		638380	4268920	NonCance	0	0	0	0	0	0	0.000214	0	0	0	0	0	0	0	0.000214
283	ALL		638420	4268920	NonCance	0	0	0	0	0	0	0.00025	0	0	0	0	0	0	0	0.00025
284	ALL		638460	4268920	NonCance	0	0	0	0	0	0	0.000298	0	0	0	0	0	0	0	0.000298
285	ALL		638500	4268920	NonCance	0	0	0	0	0	0	0.000365	0	0	0	0	0	0	0	0.000365
286	ALL		638540	4268920	NonCance	0	0	0	0	0	0	0.000477	0	0	0	0	0	0	0	0.000477
287	ALL		638580	4268920	NonCance	0	0	0	0	0	0	0.000836	0	0	0	0	0	0	0	0.000836
288	ALL		638620	4268920	NonCance	0	0	0	0	0	0	0.001001	0	0	0	0	0	0	0	0.001001
289	ALL		638660	4268920	NonCance	0	0	0	0	0	0	0.000604	0	0	0	0	0	0	0	0.000604
290	ALL		638700	4268920	NonCance	0	0	0	0	0	0	0.000507	0	0	0	0	0	0	0	0.000507
291	ALL		638740	4268920	NonCance	0	0	0	0	0	0	0.000466	0	0	0	0	0	0	0	0.000466
292	ALL		638780	4268920	NonCance	0	0	0	0	0	0	0.00044	0	0	0	0	0	0	0	0.00044
293	ALL		638820	4268920	NonCance	0	0	0	0	0	0	0.000417	0	0	0	0	0	0	0	0.000417
294	ALL		638860	4268920	NonCance	0	0	0	0	0	0	0.000394	0	0	0	0	0	0	0	0.000394
295	ALL		638900	4268920	NonCance	0	0	0	0	0	0	0.000372	0	0	0	0	0	0	0	0.000372
296	ALL		638940	4268920	NonCance	0	0	0	0	0	0	0.000349	0	0	0	0	0	0	0	0.000349
297	ALL		638980	4268920	NonCance	0	0	0	0	0	0	0.000326	0	0	0	0	0	0	0	0.000326
298	ALL		639020	4268920	NonCance	0	0	0	0	0	0	0.000303	0	0	0	0	0	0	0	0.000303
299	ALL		639060	4268920	NonCance	0	0	0	0	0	0	0.000279	0	0	0	0	0	0	0	0.000279
300	ALL		639100	4268920	NonCance	0	0	0	0	0	0	0.000253	0	0	0	0	0	0	0	0.000253
301	ALL		637660	4268960	NonCance	0	0	0	0	0	0	5.62E-05	0	0	0	0	0	0	0	5.62E-05
302	ALL		637700	4268960	NonCance	0	0	0	0	0	0	6.00E-05	0	0	0	0	0	0	0	6.00E-05
303	ALL		637740	4268960	NonCance	0	0	0	0	0	0	6.41E-05	0	0	0	0	0	0	0	6.41E-05
304	ALL		637780	4268960	NonCance	0	0	0	0	0	0	6.85E-05	0	0	0	0	0	0	0	6.85E-05

**Exported Risk Results - Sites 2-2 and 2-3

REC	GRP	NETID	X	Y	SCENARIO	CV	CNS	IMMUN	KIDNEY	GILV	REPRO/DE	RESP	SKIN	EYE	BONE/TEET	ENDO	BLOOD	ODOR	GENERAL	MAXHI
305	ALL		637820	4268960	NonCance	0	0	0	0	0	0	7.32E-05	0	0	0	0	0	0	0	7.32E-05
306	ALL		637860	4268960	NonCance	0	0	0	0	0	0	7.81E-05	0	0	0	0	0	0	0	7.81E-05
307	ALL		637900	4268960	NonCance	0	0	0	0	0	0	8.29E-05	0	0	0	0	0	0	0	8.29E-05
308	ALL		637940	4268960	NonCance	0	0	0	0	0	0	8.75E-05	0	0	0	0	0	0	0	8.75E-05
309	ALL		637980	4268960	NonCance	0	0	0	0	0	0	9.19E-05	0	0	0	0	0	0	0	9.19E-05
310	ALL		638020	4268960	NonCance	0	0	0	0	0	0	9.62E-05	0	0	0	0	0	0	0	9.62E-05
311	ALL		638060	4268960	NonCance	0	0	0	0	0	0	0.000101	0	0	0	0	0	0	0	0.000101
312	ALL		638100	4268960	NonCance	0	0	0	0	0	0	0.000107	0	0	0	0	0	0	0	0.000107
313	ALL		638140	4268960	NonCance	0	0	0	0	0	0	0.000114	0	0	0	0	0	0	0	0.000114
314	ALL		638180	4268960	NonCance	0	0	0	0	0	0	0.000124	0	0	0	0	0	0	0	0.000124
315	ALL		638220	4268960	NonCance	0	0	0	0	0	0	0.000138	0	0	0	0	0	0	0	0.000138
316	ALL		638260	4268960	NonCance	0	0	0	0	0	0	0.000155	0	0	0	0	0	0	0	0.000155
317	ALL		638300	4268960	NonCance	0	0	0	0	0	0	0.000176	0	0	0	0	0	0	0	0.000176
318	ALL		638340	4268960	NonCance	0	0	0	0	0	0	0.000203	0	0	0	0	0	0	0	0.000203
319	ALL		638380	4268960	NonCance	0	0	0	0	0	0	0.000235	0	0	0	0	0	0	0	0.000235
320	ALL		638420	4268960	NonCance	0	0	0	0	0	0	0.000273	0	0	0	0	0	0	0	0.000273
321	ALL		638460	4268960	NonCance	0	0	0	0	0	0	0.000319	0	0	0	0	0	0	0	0.000319
322	ALL		638500	4268960	NonCance	0	0	0	0	0	0	0.000382	0	0	0	0	0	0	0	0.000382
323	ALL		638540	4268960	NonCance	0	0	0	0	0	0	0.000488	0	0	0	0	0	0	0	0.000488
324	ALL		638580	4268960	NonCance	0	0	0	0	0	0	0.000832	0	0	0	0	0	0	0	0.000832
325	ALL		638620	4268960	NonCance	0	0	0	0	0	0	0.001165	0	0	0	0	0	0	0	0.001165
326	ALL		638660	4268960	NonCance	0	0	0	0	0	0	0.000601	0	0	0	0	0	0	0	0.000601
327	ALL		638700	4268960	NonCance	0	0	0	0	0	0	0.000499	0	0	0	0	0	0	0	0.000499
328	ALL		638740	4268960	NonCance	0	0	0	0	0	0	0.000456	0	0	0	0	0	0	0	0.000456
329	ALL		638780	4268960	NonCance	0	0	0	0	0	0	0.000429	0	0	0	0	0	0	0	0.000429
330	ALL		638820	4268960	NonCance	0	0	0	0	0	0	0.000404	0	0	0	0	0	0	0	0.000404
331	ALL		638860	4268960	NonCance	0	0	0	0	0	0	0.000379	0	0	0	0	0	0	0	0.000379
332	ALL		638900	4268960	NonCance	0	0	0	0	0	0	0.000352	0	0	0	0	0	0	0	0.000352
333	ALL		638940	4268960	NonCance	0	0	0	0	0	0	0.000327	0	0	0	0	0	0	0	0.000327
334	ALL		638980	4268960	NonCance	0	0	0	0	0	0	0.000302	0	0	0	0	0	0	0	0.000302
335	ALL		639020	4268960	NonCance	0	0	0	0	0	0	0.000279	0	0	0	0	0	0	0	0.000279
336	ALL		639060	4268960	NonCance	0	0	0	0	0	0	0.000256	0	0	0	0	0	0	0	0.000256
337	ALL		639100	4268960	NonCance	0	0	0	0	0	0	0.000233	0	0	0	0	0	0	0	0.000233
338	ALL		637540	4269000	NonCance	0	0	0	0	0	0	4.94E-05	0	0	0	0	0	0	0	4.94E-05
339	ALL		637580	4269000	NonCance	0	0	0	0	0	0	5.25E-05	0	0	0	0	0	0	0	5.25E-05
340	ALL		637620	4269000	NonCance	0	0	0	0	0	0	5.60E-05	0	0	0	0	0	0	0	5.60E-05
341	ALL		637660	4269000	NonCance	0	0	0	0	0	0	6.00E-05	0	0	0	0	0	0	0	6.00E-05
342	ALL		637700	4269000	NonCance	0	0	0	0	0	0	6.44E-05	0	0	0	0	0	0	0	6.44E-05
343	ALL		637740	4269000	NonCance	0	0	0	0	0	0	6.92E-05	0	0	0	0	0	0	0	6.92E-05
344	ALL		637780	4269000	NonCance	0	0	0	0	0	0	7.45E-05	0	0	0	0	0	0	0	7.45E-05
345	ALL		637820	4269000	NonCance	0	0	0	0	0	0	8.01E-05	0	0	0	0	0	0	0	8.01E-05
346	ALL		637860	4269000	NonCance	0	0	0	0	0	0	8.58E-05	0	0	0	0	0	0	0	8.58E-05
347	ALL		637900	4269000	NonCance	0	0	0	0	0	0	9.14E-05	0	0	0	0	0	0	0	9.14E-05
348	ALL		637940	4269000	NonCance	0	0	0	0	0	0	9.62E-05	0	0	0	0	0	0	0	9.62E-05
349	ALL		637980	4269000	NonCance	0	0	0	0	0	0	0.0001	0	0	0	0	0	0	0	0.0001
350	ALL		638020	4269000	NonCance	0	0	0	0	0	0	0.000104	0	0	0	0	0	0	0	0.000104
351	ALL		638060	4269000	NonCance	0	0	0	0	0	0	0.000108	0	0	0	0	0	0	0	0.000108
352	ALL		638100	4269000	NonCance	0	0	0	0	0	0	0.000114	0	0	0	0	0	0	0	0.000114
353	ALL		638140	4269000	NonCance	0	0	0	0	0	0	0.000122	0	0	0	0	0	0	0	0.000122
354	ALL		638180	4269000	NonCance	0	0	0	0	0	0	0.000133	0	0	0	0	0	0	0	0.000133
355	ALL		638220	4269000	NonCance	0	0	0	0	0	0	0.000148	0	0	0	0	0	0	0	0.000148

**Exported Risk Results - Sites 2-2 and 2-3

REC	GRP	NETID	X	Y	SCENARIO	CV	CNS	IMMUN	KIDNEY	GILV	REPRO/DE	RESP	SKIN	EYE	BONE/TEET	ENDO	BLOOD	ODOR	GENERAL	MAXHI
356	ALL		638260	4269000	NonCance	0	0	0	0	0	0	0.000168	0	0	0	0	0	0	0	0.000168
357	ALL		638300	4269000	NonCance	0	0	0	0	0	0	0.000194	0	0	0	0	0	0	0	0.000194
358	ALL		638340	4269000	NonCance	0	0	0	0	0	0	0.000227	0	0	0	0	0	0	0	0.000227
359	ALL		638380	4269000	NonCance	0	0	0	0	0	0	0.000264	0	0	0	0	0	0	0	0.000264
360	ALL		638420	4269000	NonCance	0	0	0	0	0	0	0.000303	0	0	0	0	0	0	0	0.000303
361	ALL		638460	4269000	NonCance	0	0	0	0	0	0	0.000348	0	0	0	0	0	0	0	0.000348
362	ALL		638500	4269000	NonCance	0	0	0	0	0	0	0.000408	0	0	0	0	0	0	0	0.000408
363	ALL		638540	4269000	NonCance	0	0	0	0	0	0	0.000511	0	0	0	0	0	0	0	0.000511
364	ALL		638580	4269000	NonCance	0	0	0	0	0	0	0.000865	0	0	0	0	0	0	0	0.000865
365	ALL		638620	4269000	NonCance	0	0	0	0	0	0	0.001025	0	0	0	0	0	0	0	0.001025
366	ALL		638660	4269000	NonCance	0	0	0	0	0	0	0.000608	0	0	0	0	0	0	0	0.000608
367	ALL		638700	4269000	NonCance	0	0	0	0	0	0	0.000504	0	0	0	0	0	0	0	0.000504
368	ALL		638740	4269000	NonCance	0	0	0	0	0	0	0.000458	0	0	0	0	0	0	0	0.000458
369	ALL		638780	4269000	NonCance	0	0	0	0	0	0	0.000428	0	0	0	0	0	0	0	0.000428
370	ALL		638820	4269000	NonCance	0	0	0	0	0	0	0.000399	0	0	0	0	0	0	0	0.000399
371	ALL		638860	4269000	NonCance	0	0	0	0	0	0	0.000369	0	0	0	0	0	0	0	0.000369
372	ALL		638900	4269000	NonCance	0	0	0	0	0	0	0.000338	0	0	0	0	0	0	0	0.000338
373	ALL		638940	4269000	NonCance	0	0	0	0	0	0	0.00031	0	0	0	0	0	0	0	0.00031
374	ALL		638980	4269000	NonCance	0	0	0	0	0	0	0.000284	0	0	0	0	0	0	0	0.000284
375	ALL		639020	4269000	NonCance	0	0	0	0	0	0	0.000261	0	0	0	0	0	0	0	0.000261
376	ALL		639060	4269000	NonCance	0	0	0	0	0	0	0.000239	0	0	0	0	0	0	0	0.000239
377	ALL		639100	4269000	NonCance	0	0	0	0	0	0	0.000219	0	0	0	0	0	0	0	0.000219
378	ALL		637380	4269040	NonCance	0	0	0	0	0	0	4.15E-05	0	0	0	0	0	0	0	4.15E-05
379	ALL		637420	4269040	NonCance	0	0	0	0	0	0	4.38E-05	0	0	0	0	0	0	0	4.38E-05
380	ALL		637460	4269040	NonCance	0	0	0	0	0	0	4.63E-05	0	0	0	0	0	0	0	4.63E-05
381	ALL		637500	4269040	NonCance	0	0	0	0	0	0	4.91E-05	0	0	0	0	0	0	0	4.91E-05
382	ALL		637540	4269040	NonCance	0	0	0	0	0	0	5.23E-05	0	0	0	0	0	0	0	5.23E-05
383	ALL		637580	4269040	NonCance	0	0	0	0	0	0	5.59E-05	0	0	0	0	0	0	0	5.59E-05
384	ALL		637620	4269040	NonCance	0	0	0	0	0	0	6.00E-05	0	0	0	0	0	0	0	6.00E-05
385	ALL		637660	4269040	NonCance	0	0	0	0	0	0	6.46E-05	0	0	0	0	0	0	0	6.46E-05
386	ALL		637700	4269040	NonCance	0	0	0	0	0	0	6.99E-05	0	0	0	0	0	0	0	6.99E-05
387	ALL		637740	4269040	NonCance	0	0	0	0	0	0	7.57E-05	0	0	0	0	0	0	0	7.57E-05
388	ALL		637780	4269040	NonCance	0	0	0	0	0	0	8.21E-05	0	0	0	0	0	0	0	8.21E-05
389	ALL		637820	4269040	NonCance	0	0	0	0	0	0	8.90E-05	0	0	0	0	0	0	0	8.90E-05
390	ALL		637860	4269040	NonCance	0	0	0	0	0	0	9.61E-05	0	0	0	0	0	0	0	9.61E-05
391	ALL		637900	4269040	NonCance	0	0	0	0	0	0	0.000103	0	0	0	0	0	0	0	0.000103
392	ALL		637940	4269040	NonCance	0	0	0	0	0	0	0.000107	0	0	0	0	0	0	0	0.000107
393	ALL		637980	4269040	NonCance	0	0	0	0	0	0	0.00011	0	0	0	0	0	0	0	0.00011
394	ALL		638020	4269040	NonCance	0	0	0	0	0	0	0.000112	0	0	0	0	0	0	0	0.000112
395	ALL		638060	4269040	NonCance	0	0	0	0	0	0	0.000115	0	0	0	0	0	0	0	0.000115
396	ALL		638100	4269040	NonCance	0	0	0	0	0	0	0.00012	0	0	0	0	0	0	0	0.00012
397	ALL		638140	4269040	NonCance	0	0	0	0	0	0	0.000129	0	0	0	0	0	0	0	0.000129
398	ALL		638180	4269040	NonCance	0	0	0	0	0	0	0.000142	0	0	0	0	0	0	0	0.000142
399	ALL		638220	4269040	NonCance	0	0	0	0	0	0	0.000159	0	0	0	0	0	0	0	0.000159
400	ALL		638260	4269040	NonCance	0	0	0	0	0	0	0.000184	0	0	0	0	0	0	0	0.000184
401	ALL		638300	4269040	NonCance	0	0	0	0	0	0	0.000218	0	0	0	0	0	0	0	0.000218
402	ALL		638340	4269040	NonCance	0	0	0	0	0	0	0.000263	0	0	0	0	0	0	0	0.000263
403	ALL		638380	4269040	NonCance	0	0	0	0	0	0	0.000309	0	0	0	0	0	0	0	0.000309
404	ALL		638420	4269040	NonCance	0	0	0	0	0	0	0.00035	0	0	0	0	0	0	0	0.00035
405	ALL		638460	4269040	NonCance	0	0	0	0	0	0	0.000389	0	0	0	0	0	0	0	0.000389
406	ALL		638500	4269040	NonCance	0	0	0	0	0	0	0.000444	0	0	0	0	0	0	0	0.000444

**Exported Risk Results - Sites 2-2 and 2-3

REC	GRP	NETID	X	Y	SCENARIO	CV	CNS	IMMUN	KIDNEY	GILV	REPRO/DE	RESP	SKIN	EYE	BONE/TEET	ENDO	BLOOD	ODOR	GENERAL	MAXHI
407	ALL		638540	4269040	NonCance	0	0	0	0	0	0	0.000546	0	0	0	0	0	0	0	0.000546
408	ALL		638580	4269040	NonCance	0	0	0	0	0	0	0.000901	0	0	0	0	0	0	0	0.000901
409	ALL		638620	4269040	NonCance	0	0	0	0	0	0	0.001029	0	0	0	0	0	0	0	0.001029
410	ALL		638660	4269040	NonCance	0	0	0	0	0	0	0.000632	0	0	0	0	0	0	0	0.000632
411	ALL		638700	4269040	NonCance	0	0	0	0	0	0	0.000525	0	0	0	0	0	0	0	0.000525
412	ALL		638740	4269040	NonCance	0	0	0	0	0	0	0.000473	0	0	0	0	0	0	0	0.000473
413	ALL		638780	4269040	NonCance	0	0	0	0	0	0	0.000434	0	0	0	0	0	0	0	0.000434
414	ALL		638820	4269040	NonCance	0	0	0	0	0	0	0.000399	0	0	0	0	0	0	0	0.000399
415	ALL		638860	4269040	NonCance	0	0	0	0	0	0	0.000363	0	0	0	0	0	0	0	0.000363
416	ALL		638900	4269040	NonCance	0	0	0	0	0	0	0.000328	0	0	0	0	0	0	0	0.000328
417	ALL		638940	4269040	NonCance	0	0	0	0	0	0	0.000297	0	0	0	0	0	0	0	0.000297
418	ALL		638980	4269040	NonCance	0	0	0	0	0	0	0.000271	0	0	0	0	0	0	0	0.000271
419	ALL		639020	4269040	NonCance	0	0	0	0	0	0	0.000248	0	0	0	0	0	0	0	0.000248
420	ALL		639060	4269040	NonCance	0	0	0	0	0	0	0.000227	0	0	0	0	0	0	0	0.000227
421	ALL		639100	4269040	NonCance	0	0	0	0	0	0	0.000207	0	0	0	0	0	0	0	0.000207
422	ALL		637380	4269080	NonCance	0	0	0	0	0	0	4.34E-05	0	0	0	0	0	0	0	4.34E-05
423	ALL		637420	4269080	NonCance	0	0	0	0	0	0	4.59E-05	0	0	0	0	0	0	0	4.59E-05
424	ALL		637460	4269080	NonCance	0	0	0	0	0	0	4.88E-05	0	0	0	0	0	0	0	4.88E-05
425	ALL		637500	4269080	NonCance	0	0	0	0	0	0	5.21E-05	0	0	0	0	0	0	0	5.21E-05
426	ALL		637540	4269080	NonCance	0	0	0	0	0	0	5.57E-05	0	0	0	0	0	0	0	5.57E-05
427	ALL		637580	4269080	NonCance	0	0	0	0	0	0	5.99E-05	0	0	0	0	0	0	0	5.99E-05
428	ALL		637620	4269080	NonCance	0	0	0	0	0	0	6.48E-05	0	0	0	0	0	0	0	6.48E-05
429	ALL		637660	4269080	NonCance	0	0	0	0	0	0	7.03E-05	0	0	0	0	0	0	0	7.03E-05
430	ALL		637700	4269080	NonCance	0	0	0	0	0	0	7.67E-05	0	0	0	0	0	0	0	7.67E-05
431	ALL		637740	4269080	NonCance	0	0	0	0	0	0	8.39E-05	0	0	0	0	0	0	0	8.39E-05
432	ALL		637780	4269080	NonCance	0	0	0	0	0	0	9.21E-05	0	0	0	0	0	0	0	9.21E-05
433	ALL		637820	4269080	NonCance	0	0	0	0	0	0	0.000101	0	0	0	0	0	0	0	0.000101
434	ALL		637860	4269080	NonCance	0	0	0	0	0	0	0.000111	0	0	0	0	0	0	0	0.000111
435	ALL		638380	4269080	NonCance	0	0	0	0	0	0	0.000387	0	0	0	0	0	0	0	0.000387
436	ALL		638420	4269080	NonCance	0	0	0	0	0	0	0.000424	0	0	0	0	0	0	0	0.000424
437	ALL		638460	4269080	NonCance	0	0	0	0	0	0	0.000455	0	0	0	0	0	0	0	0.000455
438	ALL		638500	4269080	NonCance	0	0	0	0	0	0	0.000502	0	0	0	0	0	0	0	0.000502
439	ALL		638540	4269080	NonCance	0	0	0	0	0	0	0.000599	0	0	0	0	0	0	0	0.000599
440	ALL		638580	4269080	NonCance	0	0	0	0	0	0	0.000956	0	0	0	0	0	0	0	0.000956
441	ALL		638620	4269080	NonCance	0	0	0	0	0	0	0.001247	0	0	0	0	0	0	0	0.001247
442	ALL		638660	4269080	NonCance	0	0	0	0	0	0	0.000678	0	0	0	0	0	0	0	0.000678
443	ALL		638700	4269080	NonCance	0	0	0	0	0	0	0.000564	0	0	0	0	0	0	0	0.000564
444	ALL		638740	4269080	NonCance	0	0	0	0	0	0	0.000501	0	0	0	0	0	0	0	0.000501
445	ALL		638780	4269080	NonCance	0	0	0	0	0	0	0.00045	0	0	0	0	0	0	0	0.00045
446	ALL		638820	4269080	NonCance	0	0	0	0	0	0	0.000404	0	0	0	0	0	0	0	0.000404
447	ALL		638860	4269080	NonCance	0	0	0	0	0	0	0.00036	0	0	0	0	0	0	0	0.00036
448	ALL		638900	4269080	NonCance	0	0	0	0	0	0	0.000321	0	0	0	0	0	0	0	0.000321
449	ALL		638940	4269080	NonCance	0	0	0	0	0	0	0.000288	0	0	0	0	0	0	0	0.000288
450	ALL		638980	4269080	NonCance	0	0	0	0	0	0	0.00026	0	0	0	0	0	0	0	0.00026
451	ALL		639020	4269080	NonCance	0	0	0	0	0	0	0.000237	0	0	0	0	0	0	0	0.000237
452	ALL		639060	4269080	NonCance	0	0	0	0	0	0	0.000217	0	0	0	0	0	0	0	0.000217
453	ALL		639100	4269080	NonCance	0	0	0	0	0	0	0.000198	0	0	0	0	0	0	0	0.000198
454	ALL		637380	4269120	NonCance	0	0	0	0	0	0	4.55E-05	0	0	0	0	0	0	0	4.55E-05
455	ALL		637420	4269120	NonCance	0	0	0	0	0	0	4.84E-05	0	0	0	0	0	0	0	4.84E-05
456	ALL		637460	4269120	NonCance	0	0	0	0	0	0	5.16E-05	0	0	0	0	0	0	0	5.16E-05
457	ALL		637500	4269120	NonCance	0	0	0	0	0	0	5.54E-05	0	0	0	0	0	0	0	5.54E-05

**Exported Risk Results - Sites 2-2 and 2-3

REC	GRP	NETID	X	Y	SCENARIO	CV	CNS	IMMUN	KIDNEY	GILV	REPRO/DE	RESP	SKIN	EYE	BONE/TEET	ENDO	BLOOD	ODOR	GENERAL	MAXHI
458	ALL		637540	4269120	NonCance	0	0	0	0	0	0	5.97E-05	0	0	0	0	0	0	0	5.97E-05
459	ALL		637580	4269120	NonCance	0	0	0	0	0	0	6.47E-05	0	0	0	0	0	0	0	6.47E-05
460	ALL		637620	4269120	NonCance	0	0	0	0	0	0	7.05E-05	0	0	0	0	0	0	0	7.05E-05
461	ALL		637660	4269120	NonCance	0	0	0	0	0	0	7.73E-05	0	0	0	0	0	0	0	7.73E-05
462	ALL		637700	4269120	NonCance	0	0	0	0	0	0	8.53E-05	0	0	0	0	0	0	0	8.53E-05
463	ALL		637740	4269120	NonCance	0	0	0	0	0	0	9.47E-05	0	0	0	0	0	0	0	9.47E-05
464	ALL		637780	4269120	NonCance	0	0	0	0	0	0	0.000106	0	0	0	0	0	0	0	0.000106
465	ALL		637820	4269120	NonCance	0	0	0	0	0	0	0.000119	0	0	0	0	0	0	0	0.000119
466	ALL		638540	4269120	NonCance	0	0	0	0	0	0	0.000687	0	0	0	0	0	0	0	0.000687
467	ALL		638580	4269120	NonCance	0	0	0	0	0	0	0.001036	0	0	0	0	0	0	0	0.001036
468	ALL		638620	4269120	NonCance	0	0	0	0	0	0	0.001159	0	0	0	0	0	0	0	0.001159
469	ALL		638660	4269120	NonCance	0	0	0	0	0	0	0.00076	0	0	0	0	0	0	0	0.00076
470	ALL		638700	4269120	NonCance	0	0	0	0	0	0	0.000631	0	0	0	0	0	0	0	0.000631
471	ALL		638740	4269120	NonCance	0	0	0	0	0	0	0.000545	0	0	0	0	0	0	0	0.000545
472	ALL		638780	4269120	NonCance	0	0	0	0	0	0	0.000473	0	0	0	0	0	0	0	0.000473
473	ALL		638820	4269120	NonCance	0	0	0	0	0	0	0.000412	0	0	0	0	0	0	0	0.000412
474	ALL		638860	4269120	NonCance	0	0	0	0	0	0	0.00036	0	0	0	0	0	0	0	0.00036
475	ALL		638900	4269120	NonCance	0	0	0	0	0	0	0.000317	0	0	0	0	0	0	0	0.000317
476	ALL		638940	4269120	NonCance	0	0	0	0	0	0	0.000282	0	0	0	0	0	0	0	0.000282
477	ALL		638980	4269120	NonCance	0	0	0	0	0	0	0.000252	0	0	0	0	0	0	0	0.000252
478	ALL		639020	4269120	NonCance	0	0	0	0	0	0	0.000228	0	0	0	0	0	0	0	0.000228
479	ALL		639060	4269120	NonCance	0	0	0	0	0	0	0.000208	0	0	0	0	0	0	0	0.000208
480	ALL		639100	4269120	NonCance	0	0	0	0	0	0	0.00019	0	0	0	0	0	0	0	0.00019
481	ALL		637380	4269160	NonCance	0	0	0	0	0	0	4.77E-05	0	0	0	0	0	0	0	4.77E-05
482	ALL		637420	4269160	NonCance	0	0	0	0	0	0	5.10E-05	0	0	0	0	0	0	0	5.10E-05
483	ALL		637460	4269160	NonCance	0	0	0	0	0	0	5.48E-05	0	0	0	0	0	0	0	5.48E-05
484	ALL		637500	4269160	NonCance	0	0	0	0	0	0	5.91E-05	0	0	0	0	0	0	0	5.91E-05
485	ALL		637540	4269160	NonCance	0	0	0	0	0	0	6.42E-05	0	0	0	0	0	0	0	6.42E-05
486	ALL		637580	4269160	NonCance	0	0	0	0	0	0	7.02E-05	0	0	0	0	0	0	0	7.02E-05
487	ALL		637620	4269160	NonCance	0	0	0	0	0	0	7.74E-05	0	0	0	0	0	0	0	7.74E-05
488	ALL		637660	4269160	NonCance	0	0	0	0	0	0	8.59E-05	0	0	0	0	0	0	0	8.59E-05
489	ALL		637700	4269160	NonCance	0	0	0	0	0	0	9.64E-05	0	0	0	0	0	0	0	9.64E-05
490	ALL		637740	4269160	NonCance	0	0	0	0	0	0	0.00011	0	0	0	0	0	0	0	0.00011
491	ALL		637860	4269160	NonCance	0	0	0	0	0	0	0.000148	0	0	0	0	0	0	0	0.000148
492	ALL		637900	4269160	NonCance	0	0	0	0	0	0	0.000144	0	0	0	0	0	0	0	0.000144
493	ALL		637940	4269160	NonCance	0	0	0	0	0	0	0.000146	0	0	0	0	0	0	0	0.000146
494	ALL		637980	4269160	NonCance	0	0	0	0	0	0	0.000151	0	0	0	0	0	0	0	0.000151
495	ALL		638020	4269160	NonCance	0	0	0	0	0	0	0.000154	0	0	0	0	0	0	0	0.000154
496	ALL		638060	4269160	NonCance	0	0	0	0	0	0	0.000142	0	0	0	0	0	0	0	0.000142
497	ALL		638100	4269160	NonCance	0	0	0	0	0	0	0.000144	0	0	0	0	0	0	0	0.000144
498	ALL		638140	4269160	NonCance	0	0	0	0	0	0	0.000156	0	0	0	0	0	0	0	0.000156
499	ALL		638180	4269160	NonCance	0	0	0	0	0	0	0.000176	0	0	0	0	0	0	0	0.000176
500	ALL		638220	4269160	NonCance	0	0	0	0	0	0	0.00021	0	0	0	0	0	0	0	0.00021
501	ALL		638260	4269160	NonCance	0	0	0	0	0	0	0.000276	0	0	0	0	0	0	0	0.000276
502	ALL		638300	4269160	NonCance	0	0	0	0	0	0	0.000409	0	0	0	0	0	0	0	0.000409
503	ALL		638420	4269160	NonCance	0	0	0	0	0	0	0.000701	0	0	0	0	0	0	0	0.000701
504	ALL		637380	4269200	NonCance	0	0	0	0	0	0	5.02E-05	0	0	0	0	0	0	0	5.02E-05
505	ALL		637420	4269200	NonCance	0	0	0	0	0	0	5.40E-05	0	0	0	0	0	0	0	5.40E-05
506	ALL		637460	4269200	NonCance	0	0	0	0	0	0	5.83E-05	0	0	0	0	0	0	0	5.83E-05
507	ALL		637500	4269200	NonCance	0	0	0	0	0	0	6.34E-05	0	0	0	0	0	0	0	6.34E-05
508	ALL		637540	4269200	NonCance	0	0	0	0	0	0	6.95E-05	0	0	0	0	0	0	0	6.95E-05

**Exported Risk Results - Sites 2-2 and 2-3

REC	GRP	NETID	X	Y	SCENARIO	CV	CNS	IMMUN	KIDNEY	GILV	REPRO/DE	RESP	SKIN	EYE	BONE/TEET	ENDO	BLOOD	ODOR	GENERAL	MAXHI
509	ALL		637580	4269200	NonCance	0	0	0	0	0	0	7.68E-05	0	0	0	0	0	0	0	7.68E-05
510	ALL		637620	4269200	NonCance	0	0	0	0	0	0	8.57E-05	0	0	0	0	0	0	0	8.57E-05
511	ALL		637660	4269200	NonCance	0	0	0	0	0	0	9.70E-05	0	0	0	0	0	0	0	9.70E-05
512	ALL		637700	4269200	NonCance	0	0	0	0	0	0	0.000112	0	0	0	0	0	0	0	0.000112
513	ALL		637980	4269200	NonCance	0	0	0	0	0	0	0.000152	0	0	0	0	0	0	0	0.000152
514	ALL		638020	4269200	NonCance	0	0	0	0	0	0	0.000171	0	0	0	0	0	0	0	0.000171
515	ALL		638060	4269200	NonCance	0	0	0	0	0	0	0.00015	0	0	0	0	0	0	0	0.00015
516	ALL		638100	4269200	NonCance	0	0	0	0	0	0	0.000152	0	0	0	0	0	0	0	0.000152
517	ALL		638140	4269200	NonCance	0	0	0	0	0	0	0.000165	0	0	0	0	0	0	0	0.000165
518	ALL		638180	4269200	NonCance	0	0	0	0	0	0	0.000189	0	0	0	0	0	0	0	0.000189
519	ALL		638220	4269200	NonCance	0	0	0	0	0	0	0.000232	0	0	0	0	0	0	0	0.000232
520	ALL		638260	4269200	NonCance	0	0	0	0	0	0	0.000323	0	0	0	0	0	0	0	0.000323
521	ALL		638300	4269200	NonCance	0	0	0	0	0	0	0.00057	0	0	0	0	0	0	0	0.00057
522	ALL		638660	4269200	NonCance	0	0	0	0	0	0	0.001113	0	0	0	0	0	0	0	0.001113
523	ALL		637380	4269240	NonCance	0	0	0	0	0	0	5.30E-05	0	0	0	0	0	0	0	5.30E-05
524	ALL		637420	4269240	NonCance	0	0	0	0	0	0	5.73E-05	0	0	0	0	0	0	0	5.73E-05
525	ALL		637460	4269240	NonCance	0	0	0	0	0	0	6.22E-05	0	0	0	0	0	0	0	6.22E-05
526	ALL		637500	4269240	NonCance	0	0	0	0	0	0	6.82E-05	0	0	0	0	0	0	0	6.82E-05
527	ALL		637540	4269240	NonCance	0	0	0	0	0	0	7.56E-05	0	0	0	0	0	0	0	7.56E-05
528	ALL		637580	4269240	NonCance	0	0	0	0	0	0	8.48E-05	0	0	0	0	0	0	0	8.48E-05
529	ALL		637620	4269240	NonCance	0	0	0	0	0	0	9.67E-05	0	0	0	0	0	0	0	9.67E-05
530	ALL		637660	4269240	NonCance	0	0	0	0	0	0	0.000112	0	0	0	0	0	0	0	0.000112
531	ALL		637940	4269240	NonCance	0	0	0	0	0	0	0.000214	0	0	0	0	0	0	0	0.000214
532	ALL		637980	4269240	NonCance	0	0	0	0	0	0	0.0002	0	0	0	0	0	0	0	0.0002
533	ALL		638020	4269240	NonCance	0	0	0	0	0	0	0.000181	0	0	0	0	0	0	0	0.000181
534	ALL		638060	4269240	NonCance	0	0	0	0	0	0	0.000158	0	0	0	0	0	0	0	0.000158
535	ALL		638100	4269240	NonCance	0	0	0	0	0	0	0.00016	0	0	0	0	0	0	0	0.00016
536	ALL		638140	4269240	NonCance	0	0	0	0	0	0	0.000175	0	0	0	0	0	0	0	0.000175
537	ALL		638180	4269240	NonCance	0	0	0	0	0	0	0.000203	0	0	0	0	0	0	0	0.000203
538	ALL		638220	4269240	NonCance	0	0	0	0	0	0	0.000254	0	0	0	0	0	0	0	0.000254
539	ALL		638260	4269240	NonCance	0	0	0	0	0	0	0.000356	0	0	0	0	0	0	0	0.000356
540	ALL		638300	4269240	NonCance	0	0	0	0	0	0	0.000582	0	0	0	0	0	0	0	0.000582
541	ALL		638340	4269240	NonCance	0	0	0	0	0	0	0.000922	0	0	0	0	0	0	0	0.000922
542	ALL		638380	4269240	NonCance	0	0	0	0	0	0	0.001151	0	0	0	0	0	0	0	0.001151
543	ALL		638460	4269240	NonCance	0	0	0	0	0	0	0.001189	0	0	0	0	0	0	0	0.001189
544	ALL		638500	4269240	NonCance	0	0	0	0	0	0	0.001222	0	0	0	0	0	0	0	0.001222
545	ALL		638700	4269240	NonCance	0	0	0	0	0	0	0.001172	0	0	0	0	0	0	0	0.001172
546	ALL		638740	4269240	NonCance	0	0	0	0	0	0	0.000817	0	0	0	0	0	0	0	0.000817
547	ALL		637300	4269280	NonCance	0	0	0	0	0	0	4.84E-05	0	0	0	0	0	0	0	4.84E-05
548	ALL		637340	4269280	NonCance	0	0	0	0	0	0	5.20E-05	0	0	0	0	0	0	0	5.20E-05
549	ALL		637380	4269280	NonCance	0	0	0	0	0	0	5.61E-05	0	0	0	0	0	0	0	5.61E-05
550	ALL		637420	4269280	NonCance	0	0	0	0	0	0	6.09E-05	0	0	0	0	0	0	0	6.09E-05
551	ALL		637460	4269280	NonCance	0	0	0	0	0	0	6.66E-05	0	0	0	0	0	0	0	6.66E-05
552	ALL		637500	4269280	NonCance	0	0	0	0	0	0	7.36E-05	0	0	0	0	0	0	0	7.36E-05
553	ALL		637540	4269280	NonCance	0	0	0	0	0	0	8.28E-05	0	0	0	0	0	0	0	8.28E-05
554	ALL		637620	4269280	NonCance	0	0	0	0	0	0	0.000112	0	0	0	0	0	0	0	0.000112
555	ALL		637740	4269280	NonCance	0	0	0	0	0	0	0.000195	0	0	0	0	0	0	0	0.000195
556	ALL		637980	4269280	NonCance	0	0	0	0	0	0	0.000231	0	0	0	0	0	0	0	0.000231
557	ALL		638020	4269280	NonCance	0	0	0	0	0	0	0.000183	0	0	0	0	0	0	0	0.000183
558	ALL		638060	4269280	NonCance	0	0	0	0	0	0	0.000165	0	0	0	0	0	0	0	0.000165
559	ALL		638100	4269280	NonCance	0	0	0	0	0	0	0.000168	0	0	0	0	0	0	0	0.000168

**Exported Risk Results - Sites 2-2 and 2-3

REC	GRP	NETID	X	Y	SCENARIO	CV	CNS	IMMUN	KIDNEY	GILV	REPRO/DE	RESP	SKIN	EYE	BONE/TEET	ENDO	BLOOD	ODOR	GENERAL	MAXHI
560	ALL		638140	4269280	NonCance	0	0	0	0	0	0	0.000185	0	0	0	0	0	0	0	0.000185
561	ALL		638180	4269280	NonCance	0	0	0	0	0	0	0.000217	0	0	0	0	0	0	0	0.000217
562	ALL		638220	4269280	NonCance	0	0	0	0	0	0	0.000271	0	0	0	0	0	0	0	0.000271
563	ALL		638260	4269280	NonCance	0	0	0	0	0	0	0.000367	0	0	0	0	0	0	0	0.000367
564	ALL		638300	4269280	NonCance	0	0	0	0	0	0	0.000539	0	0	0	0	0	0	0	0.000539
565	ALL		638340	4269280	NonCance	0	0	0	0	0	0	0.000795	0	0	0	0	0	0	0	0.000795
566	ALL		638380	4269280	NonCance	0	0	0	0	0	0	0.001037	0	0	0	0	0	0	0	0.001037
567	ALL		638420	4269280	NonCance	0	0	0	0	0	0	0.001188	0	0	0	0	0	0	0	0.001188
568	ALL		638460	4269280	NonCance	0	0	0	0	0	0	0.001158	0	0	0	0	0	0	0	0.001158
569	ALL		638500	4269280	NonCance	0	0	0	0	0	0	0.001185	0	0	0	0	0	0	0	0.001185
570	ALL		638540	4269280	NonCance	0	0	0	0	0	0	0.001446	0	0	0	0	0	0	0	0.001446
571	ALL		638580	4269280	NonCance	0	0	0	0	0	0	0.00232	0	0	0	0	0	0	0	0.00232
572	ALL		638620	4269280	NonCance	0	0	0	0	0	0	0.004319	0	0	0	0	0	0	0	0.004319
573	ALL		638660	4269280	NonCance	0	0	0	0	0	0	0.002437	0	0	0	0	0	0	0	0.002437
574	ALL		638700	4269280	NonCance	0	0	0	0	0	0	0.001567	0	0	0	0	0	0	0	0.001567
575	ALL		638740	4269280	NonCance	0	0	0	0	0	0	0.001001	0	0	0	0	0	0	0	0.001001
576	ALL		638780	4269280	NonCance	0	0	0	0	0	0	0.000672	0	0	0	0	0	0	0	0.000672
577	ALL		638820	4269280	NonCance	0	0	0	0	0	0	0.000488	0	0	0	0	0	0	0	0.000488
578	ALL		638860	4269280	NonCance	0	0	0	0	0	0	0.000383	0	0	0	0	0	0	0	0.000383
579	ALL		638900	4269280	NonCance	0	0	0	0	0	0	0.000317	0	0	0	0	0	0	0	0.000317
580	ALL		637300	4269320	NonCance	0	0	0	0	0	0	5.08E-05	0	0	0	0	0	0	0	5.08E-05
581	ALL		637340	4269320	NonCance	0	0	0	0	0	0	5.48E-05	0	0	0	0	0	0	0	5.48E-05
582	ALL		637380	4269320	NonCance	0	0	0	0	0	0	5.94E-05	0	0	0	0	0	0	0	5.94E-05
583	ALL		637420	4269320	NonCance	0	0	0	0	0	0	6.48E-05	0	0	0	0	0	0	0	6.48E-05
584	ALL		637460	4269320	NonCance	0	0	0	0	0	0	7.15E-05	0	0	0	0	0	0	0	7.15E-05
585	ALL		637500	4269320	NonCance	0	0	0	0	0	0	8.00E-05	0	0	0	0	0	0	0	8.00E-05
586	ALL		637540	4269320	NonCance	0	0	0	0	0	0	9.19E-05	0	0	0	0	0	0	0	9.19E-05
587	ALL		637580	4269320	NonCance	0	0	0	0	0	0	0.000109	0	0	0	0	0	0	0	0.000109
588	ALL		637700	4269320	NonCance	0	0	0	0	0	0	0.000205	0	0	0	0	0	0	0	0.000205
589	ALL		637860	4269320	NonCance	0	0	0	0	0	0	0.000238	0	0	0	0	0	0	0	0.000238
590	ALL		637900	4269320	NonCance	0	0	0	0	0	0	0.00025	0	0	0	0	0	0	0	0.00025
591	ALL		637940	4269320	NonCance	0	0	0	0	0	0	0.000226	0	0	0	0	0	0	0	0.000226
592	ALL		637980	4269320	NonCance	0	0	0	0	0	0	0.000203	0	0	0	0	0	0	0	0.000203
593	ALL		638020	4269320	NonCance	0	0	0	0	0	0	0.000181	0	0	0	0	0	0	0	0.000181
594	ALL		638060	4269320	NonCance	0	0	0	0	0	0	0.000171	0	0	0	0	0	0	0	0.000171
595	ALL		638100	4269320	NonCance	0	0	0	0	0	0	0.000176	0	0	0	0	0	0	0	0.000176
596	ALL		638140	4269320	NonCance	0	0	0	0	0	0	0.000194	0	0	0	0	0	0	0	0.000194
597	ALL		638180	4269320	NonCance	0	0	0	0	0	0	0.000227	0	0	0	0	0	0	0	0.000227
598	ALL		638220	4269320	NonCance	0	0	0	0	0	0	0.000279	0	0	0	0	0	0	0	0.000279
599	ALL		638260	4269320	NonCance	0	0	0	0	0	0	0.000362	0	0	0	0	0	0	0	0.000362
600	ALL		638300	4269320	NonCance	0	0	0	0	0	0	0.000484	0	0	0	0	0	0	0	0.000484
601	ALL		638340	4269320	NonCance	0	0	0	0	0	0	0.00064	0	0	0	0	0	0	0	0.00064
602	ALL		638380	4269320	NonCance	0	0	0	0	0	0	0.000799	0	0	0	0	0	0	0	0.000799
603	ALL		638420	4269320	NonCance	0	0	0	0	0	0	0.000909	0	0	0	0	0	0	0	0.000909
604	ALL		638460	4269320	NonCance	0	0	0	0	0	0	0.000959	0	0	0	0	0	0	0	0.000959
605	ALL		638500	4269320	NonCance	0	0	0	0	0	0	0.001047	0	0	0	0	0	0	0	0.001047
606	ALL		638540	4269320	NonCance	0	0	0	0	0	0	0.001339	0	0	0	0	0	0	0	0.001339
607	ALL		638580	4269320	NonCance	0	0	0	0	0	0	0.002701	0	0	0	0	0	0	0	0.002701
608	ALL		638620	4269320	NonCance	0	0	0	0	0	0	0.006709	0	0	0	0	0	0	0	0.006709
609	ALL		638660	4269320	NonCance	0	0	0	0	0	0	0.002778	0	0	0	0	0	0	0	0.002778
610	ALL		638700	4269320	NonCance	0	0	0	0	0	0	0.002267	0	0	0	0	0	0	0	0.002267

**Exported Risk Results - Sites 2-2 and 2-3

REC	GRP	NETID	X	Y	SCENARIO	CV	CNS	IMMUN	KIDNEY	GILV	REPRO/DE	RESP	SKIN	EYE	BONE/TEET	ENDO	BLOOD	ODOR	GENERAL	MAXHI
611	ALL		638740	4269320	NonCance	0	0	0	0	0	0	0.001242	0	0	0	0	0	0	0	0.001242
612	ALL		638780	4269320	NonCance	0	0	0	0	0	0	0.000737	0	0	0	0	0	0	0	0.000737
613	ALL		638820	4269320	NonCance	0	0	0	0	0	0	0.00051	0	0	0	0	0	0	0	0.00051
614	ALL		638860	4269320	NonCance	0	0	0	0	0	0	0.000391	0	0	0	0	0	0	0	0.000391
615	ALL		638900	4269320	NonCance	0	0	0	0	0	0	0.000318	0	0	0	0	0	0	0	0.000318
616	ALL		638940	4269320	NonCance	0	0	0	0	0	0	0.000269	0	0	0	0	0	0	0	0.000269
617	ALL		638980	4269320	NonCance	0	0	0	0	0	0	0.000234	0	0	0	0	0	0	0	0.000234
618	ALL		637300	4269360	NonCance	0	0	0	0	0	0	5.33E-05	0	0	0	0	0	0	0	5.33E-05
619	ALL		637340	4269360	NonCance	0	0	0	0	0	0	5.77E-05	0	0	0	0	0	0	0	5.77E-05
620	ALL		637380	4269360	NonCance	0	0	0	0	0	0	6.30E-05	0	0	0	0	0	0	0	6.30E-05
621	ALL		637420	4269360	NonCance	0	0	0	0	0	0	6.93E-05	0	0	0	0	0	0	0	6.93E-05
622	ALL		637460	4269360	NonCance	0	0	0	0	0	0	7.73E-05	0	0	0	0	0	0	0	7.73E-05
623	ALL		637500	4269360	NonCance	0	0	0	0	0	0	8.81E-05	0	0	0	0	0	0	0	8.81E-05
624	ALL		637540	4269360	NonCance	0	0	0	0	0	0	0.000104	0	0	0	0	0	0	0	0.000104
625	ALL		637660	4269360	NonCance	0	0	0	0	0	0	0.00019	0	0	0	0	0	0	0	0.00019
626	ALL		637780	4269360	NonCance	0	0	0	0	0	0	0.000289	0	0	0	0	0	0	0	0.000289
627	ALL		637860	4269360	NonCance	0	0	0	0	0	0	0.00024	0	0	0	0	0	0	0	0.00024
628	ALL		637900	4269360	NonCance	0	0	0	0	0	0	0.000225	0	0	0	0	0	0	0	0.000225
629	ALL		637940	4269360	NonCance	0	0	0	0	0	0	0.000202	0	0	0	0	0	0	0	0.000202
630	ALL		637980	4269360	NonCance	0	0	0	0	0	0	0.000188	0	0	0	0	0	0	0	0.000188
631	ALL		638020	4269360	NonCance	0	0	0	0	0	0	0.000178	0	0	0	0	0	0	0	0.000178
632	ALL		638060	4269360	NonCance	0	0	0	0	0	0	0.000175	0	0	0	0	0	0	0	0.000175
633	ALL		638100	4269360	NonCance	0	0	0	0	0	0	0.000183	0	0	0	0	0	0	0	0.000183
634	ALL		638140	4269360	NonCance	0	0	0	0	0	0	0.000202	0	0	0	0	0	0	0	0.000202
635	ALL		638180	4269360	NonCance	0	0	0	0	0	0	0.000233	0	0	0	0	0	0	0	0.000233
636	ALL		638220	4269360	NonCance	0	0	0	0	0	0	0.000281	0	0	0	0	0	0	0	0.000281
637	ALL		638260	4269360	NonCance	0	0	0	0	0	0	0.000349	0	0	0	0	0	0	0	0.000349
638	ALL		638300	4269360	NonCance	0	0	0	0	0	0	0.000438	0	0	0	0	0	0	0	0.000438
639	ALL		638340	4269360	NonCance	0	0	0	0	0	0	0.000543	0	0	0	0	0	0	0	0.000543
640	ALL		638380	4269360	NonCance	0	0	0	0	0	0	0.000652	0	0	0	0	0	0	0	0.000652
641	ALL		638420	4269360	NonCance	0	0	0	0	0	0	0.000747	0	0	0	0	0	0	0	0.000747
642	ALL		638460	4269360	NonCance	0	0	0	0	0	0	0.000833	0	0	0	0	0	0	0	0.000833
643	ALL		638500	4269360	NonCance	0	0	0	0	0	0	0.000965	0	0	0	0	0	0	0	0.000965
644	ALL		638540	4269360	NonCance	0	0	0	0	0	0	0.001292	0	0	0	0	0	0	0	0.001292
645	ALL		638580	4269360	NonCance	0	0	0	0	0	0	0.002375	0	0	0	0	0	0	0	0.002375
646	ALL		638620	4269360	NonCance	0	0	0	0	0	0	0.004466	0	0	0	0	0	0	0	0.004466
647	ALL		638660	4269360	NonCance	0	0	0	0	0	0	0.00496	0	0	0	0	0	0	0	0.00496
648	ALL		638700	4269360	NonCance	0	0	0	0	0	0	0.004686	0	0	0	0	0	0	0	0.004686
649	ALL		638740	4269360	NonCance	0	0	0	0	0	0	0.001532	0	0	0	0	0	0	0	0.001532
650	ALL		638780	4269360	NonCance	0	0	0	0	0	0	0.0008	0	0	0	0	0	0	0	0.0008
651	ALL		638820	4269360	NonCance	0	0	0	0	0	0	0.000531	0	0	0	0	0	0	0	0.000531
652	ALL		638860	4269360	NonCance	0	0	0	0	0	0	0.000397	0	0	0	0	0	0	0	0.000397
653	ALL		638900	4269360	NonCance	0	0	0	0	0	0	0.000319	0	0	0	0	0	0	0	0.000319
654	ALL		638940	4269360	NonCance	0	0	0	0	0	0	0.000268	0	0	0	0	0	0	0	0.000268
655	ALL		638980	4269360	NonCance	0	0	0	0	0	0	0.000232	0	0	0	0	0	0	0	0.000232
656	ALL		639020	4269360	NonCance	0	0	0	0	0	0	0.000204	0	0	0	0	0	0	0	0.000204
657	ALL		637300	4269400	NonCance	0	0	0	0	0	0	5.60E-05	0	0	0	0	0	0	0	5.60E-05
658	ALL		637340	4269400	NonCance	0	0	0	0	0	0	6.09E-05	0	0	0	0	0	0	0	6.09E-05
659	ALL		637380	4269400	NonCance	0	0	0	0	0	0	6.71E-05	0	0	0	0	0	0	0	6.71E-05
660	ALL		637420	4269400	NonCance	0	0	0	0	0	0	7.46E-05	0	0	0	0	0	0	0	7.46E-05
661	ALL		637460	4269400	NonCance	0	0	0	0	0	0	8.45E-05	0	0	0	0	0	0	0	8.45E-05

**Exported Risk Results - Sites 2-2 and 2-3

REC	GRP	NETID	X	Y	SCENARIO	CV	CNS	IMMUN	KIDNEY	GILV	REPRO/DE	RESP	SKIN	EYE	BONE/TEET	ENDO	BLOOD	ODOR	GENERAL	MAXHI
662	ALL		637500	4269400	NonCance	0	0	0	0	0	0	9.84E-05	0	0	0	0	0	0	0	9.84E-05
663	ALL		637540	4269400	NonCance	0	0	0	0	0	0	0.00012	0	0	0	0	0	0	0	0.00012
664	ALL		637820	4269400	NonCance	0	0	0	0	0	0	0.000281	0	0	0	0	0	0	0	0.000281
665	ALL		637860	4269400	NonCance	0	0	0	0	0	0	0.000241	0	0	0	0	0	0	0	0.000241
666	ALL		637900	4269400	NonCance	0	0	0	0	0	0	0.000207	0	0	0	0	0	0	0	0.000207
667	ALL		637940	4269400	NonCance	0	0	0	0	0	0	0.00019	0	0	0	0	0	0	0	0.00019
668	ALL		637980	4269400	NonCance	0	0	0	0	0	0	0.000181	0	0	0	0	0	0	0	0.000181
669	ALL		638020	4269400	NonCance	0	0	0	0	0	0	0.000177	0	0	0	0	0	0	0	0.000177
670	ALL		638060	4269400	NonCance	0	0	0	0	0	0	0.000178	0	0	0	0	0	0	0	0.000178
671	ALL		638100	4269400	NonCance	0	0	0	0	0	0	0.000188	0	0	0	0	0	0	0	0.000188
672	ALL		638140	4269400	NonCance	0	0	0	0	0	0	0.000206	0	0	0	0	0	0	0	0.000206
673	ALL		638180	4269400	NonCance	0	0	0	0	0	0	0.000236	0	0	0	0	0	0	0	0.000236
674	ALL		638220	4269400	NonCance	0	0	0	0	0	0	0.000278	0	0	0	0	0	0	0	0.000278
675	ALL		638260	4269400	NonCance	0	0	0	0	0	0	0.000333	0	0	0	0	0	0	0	0.000333
676	ALL		638300	4269400	NonCance	0	0	0	0	0	0	0.000402	0	0	0	0	0	0	0	0.000402
677	ALL		638340	4269400	NonCance	0	0	0	0	0	0	0.00048	0	0	0	0	0	0	0	0.00048
678	ALL		638380	4269400	NonCance	0	0	0	0	0	0	0.000566	0	0	0	0	0	0	0	0.000566
679	ALL		638420	4269400	NonCance	0	0	0	0	0	0	0.000654	0	0	0	0	0	0	0	0.000654
680	ALL		638460	4269400	NonCance	0	0	0	0	0	0	0.000755	0	0	0	0	0	0	0	0.000755
681	ALL		638500	4269400	NonCance	0	0	0	0	0	0	0.000909	0	0	0	0	0	0	0	0.000909
682	ALL		638540	4269400	NonCance	0	0	0	0	0	0	0.001229	0	0	0	0	0	0	0	0.001229
683	ALL		638580	4269400	NonCance	0	0	0	0	0	0	0.002085	0	0	0	0	0	0	0	0.002085
684	ALL		638620	4269400	NonCance	0	0	0	0	0	0	0.00327	0	0	0	0	0	0	0	0.00327
685	ALL		638660	4269400	NonCance	0	0	0	0	0	0	0.005106	0	0	0	0	0	0	0	0.005106
686	ALL		638700	4269400	NonCance	0	0	0	0	0	0	0.004953	0	0	0	0	0	0	0	0.004953
687	ALL		638740	4269400	NonCance	0	0	0	0	0	0	0.001801	0	0	0	0	0	0	0	0.001801
688	ALL		638780	4269400	NonCance	0	0	0	0	0	0	0.000861	0	0	0	0	0	0	0	0.000861
689	ALL		638820	4269400	NonCance	0	0	0	0	0	0	0.000552	0	0	0	0	0	0	0	0.000552
690	ALL		638860	4269400	NonCance	0	0	0	0	0	0	0.000405	0	0	0	0	0	0	0	0.000405
691	ALL		638900	4269400	NonCance	0	0	0	0	0	0	0.000322	0	0	0	0	0	0	0	0.000322
692	ALL		638940	4269400	NonCance	0	0	0	0	0	0	0.000268	0	0	0	0	0	0	0	0.000268
693	ALL		638980	4269400	NonCance	0	0	0	0	0	0	0.00023	0	0	0	0	0	0	0	0.00023
694	ALL		639020	4269400	NonCance	0	0	0	0	0	0	0.000202	0	0	0	0	0	0	0	0.000202
695	ALL		639060	4269400	NonCance	0	0	0	0	0	0	0.00018	0	0	0	0	0	0	0	0.00018
696	ALL		639100	4269400	NonCance	0	0	0	0	0	0	0.000162	0	0	0	0	0	0	0	0.000162
697	ALL		637300	4269440	NonCance	0	0	0	0	0	0	5.88E-05	0	0	0	0	0	0	0	5.88E-05
698	ALL		637340	4269440	NonCance	0	0	0	0	0	0	6.46E-05	0	0	0	0	0	0	0	6.46E-05
699	ALL		637380	4269440	NonCance	0	0	0	0	0	0	7.16E-05	0	0	0	0	0	0	0	7.16E-05
700	ALL		637420	4269440	NonCance	0	0	0	0	0	0	8.07E-05	0	0	0	0	0	0	0	8.07E-05
701	ALL		637460	4269440	NonCance	0	0	0	0	0	0	9.30E-05	0	0	0	0	0	0	0	9.30E-05
702	ALL		637500	4269440	NonCance	0	0	0	0	0	0	0.000111	0	0	0	0	0	0	0	0.000111
703	ALL		637740	4269440	NonCance	0	0	0	0	0	0	0.000332	0	0	0	0	0	0	0	0.000332
704	ALL		637780	4269440	NonCance	0	0	0	0	0	0	0.000285	0	0	0	0	0	0	0	0.000285
705	ALL		637820	4269440	NonCance	0	0	0	0	0	0	0.000242	0	0	0	0	0	0	0	0.000242
706	ALL		637860	4269440	NonCance	0	0	0	0	0	0	0.000215	0	0	0	0	0	0	0	0.000215
707	ALL		637900	4269440	NonCance	0	0	0	0	0	0	0.000195	0	0	0	0	0	0	0	0.000195
708	ALL		637940	4269440	NonCance	0	0	0	0	0	0	0.000182	0	0	0	0	0	0	0	0.000182
709	ALL		638064.1	4269473	NonCance	0	0	0	0	0	0	0.000183	0	0	0	0	0	0	0	0.000183
710	ALL		638100	4269440	NonCance	0	0	0	0	0	0	0.000191	0	0	0	0	0	0	0	0.000191
711	ALL		638140	4269440	NonCance	0	0	0	0	0	0	0.000209	0	0	0	0	0	0	0	0.000209
712	ALL		638180	4269440	NonCance	0	0	0	0	0	0	0.000236	0	0	0	0	0	0	0	0.000236

**Exported Risk Results - Sites 2-2 and 2-3

REC	GRP	NETID	X	Y	SCENARIO	CV	CNS	IMMUN	KIDNEY	GILV	REPRO/DE	RESP	SKIN	EYE	BONE/TEET	ENDO	BLOOD	ODOR	GENERAL	MAXHI
713	ALL		638220	4269440	NonCance	0	0	0	0	0	0	0.000273	0	0	0	0	0	0	0	0.000273
714	ALL		638260	4269440	NonCance	0	0	0	0	0	0	0.000319	0	0	0	0	0	0	0	0.000319
715	ALL		638300	4269440	NonCance	0	0	0	0	0	0	0.000375	0	0	0	0	0	0	0	0.000375
716	ALL		638340	4269440	NonCance	0	0	0	0	0	0	0.000439	0	0	0	0	0	0	0	0.000439
717	ALL		638380	4269440	NonCance	0	0	0	0	0	0	0.000511	0	0	0	0	0	0	0	0.000511
718	ALL		638420	4269440	NonCance	0	0	0	0	0	0	0.000595	0	0	0	0	0	0	0	0.000595
719	ALL		638460	4269440	NonCance	0	0	0	0	0	0	0.0007	0	0	0	0	0	0	0	0.0007
720	ALL		638500	4269440	NonCance	0	0	0	0	0	0	0.00086	0	0	0	0	0	0	0	0.00086
721	ALL		638540	4269440	NonCance	0	0	0	0	0	0	0.001153	0	0	0	0	0	0	0	0.001153
722	ALL		638580	4269440	NonCance	0	0	0	0	0	0	0.001881	0	0	0	0	0	0	0	0.001881
723	ALL		638620	4269440	NonCance	0	0	0	0	0	0	0.002733	0	0	0	0	0	0	0	0.002733
724	ALL		638660	4269440	NonCance	0	0	0	0	0	0	0.00388	0	0	0	0	0	0	0	0.00388
725	ALL		638700	4269440	NonCance	0	0	0	0	0	0	0.005513	0	0	0	0	0	0	0	0.005513
726	ALL		638740	4269440	NonCance	0	0	0	0	0	0	0.001903	0	0	0	0	0	0	0	0.001903
727	ALL		638780	4269440	NonCance	0	0	0	0	0	0	0.000935	0	0	0	0	0	0	0	0.000935
728	ALL		638820	4269440	NonCance	0	0	0	0	0	0	0.000583	0	0	0	0	0	0	0	0.000583
729	ALL		638860	4269440	NonCance	0	0	0	0	0	0	0.000419	0	0	0	0	0	0	0	0.000419
730	ALL		638900	4269440	NonCance	0	0	0	0	0	0	0.000327	0	0	0	0	0	0	0	0.000327
731	ALL		638940	4269440	NonCance	0	0	0	0	0	0	0.00027	0	0	0	0	0	0	0	0.00027
732	ALL		638980	4269440	NonCance	0	0	0	0	0	0	0.00023	0	0	0	0	0	0	0	0.00023
733	ALL		639020	4269440	NonCance	0	0	0	0	0	0	0.000201	0	0	0	0	0	0	0	0.000201
734	ALL		639060	4269440	NonCance	0	0	0	0	0	0	0.000179	0	0	0	0	0	0	0	0.000179
735	ALL		639100	4269440	NonCance	0	0	0	0	0	0	0.000161	0	0	0	0	0	0	0	0.000161
736	ALL		637292.9	4269469	NonCance	0	0	0	0	0	0	6.02E-05	0	0	0	0	0	0	0	6.02E-05
737	ALL		637340	4269471	NonCance	0	0	0	0	0	0	6.77E-05	0	0	0	0	0	0	0	6.77E-05
738	ALL		637380	4269471	NonCance	0	0	0	0	0	0	7.56E-05	0	0	0	0	0	0	0	7.56E-05
739	ALL		637420	4269471	NonCance	0	0	0	0	0	0	8.60E-05	0	0	0	0	0	0	0	8.60E-05
740	ALL		637460	4269471	NonCance	0	0	0	0	0	0	0.000101	0	0	0	0	0	0	0	0.000101
741	ALL		637500	4269471	NonCance	0	0	0	0	0	0	0.000123	0	0	0	0	0	0	0	0.000123
742	ALL		637580	4269471	NonCance	0	0	0	0	0	0	0.000218	0	0	0	0	0	0	0	0.000218
743	ALL		637660	4269480	NonCance	0	0	0	0	0	0	0.000321	0	0	0	0	0	0	0	0.000321
744	ALL		637780	4269480	NonCance	0	0	0	0	0	0	0.000252	0	0	0	0	0	0	0	0.000252
745	ALL		637886.2	4269472	NonCance	0	0	0	0	0	0	0.000192	0	0	0	0	0	0	0	0.000192
746	ALL		638340	4269480	NonCance	0	0	0	0	0	0	0.00041	0	0	0	0	0	0	0	0.00041
747	ALL		638380	4269480	NonCance	0	0	0	0	0	0	0.000474	0	0	0	0	0	0	0	0.000474
748	ALL		638420	4269480	NonCance	0	0	0	0	0	0	0.000553	0	0	0	0	0	0	0	0.000553
749	ALL		638460	4269480	NonCance	0	0	0	0	0	0	0.000658	0	0	0	0	0	0	0	0.000658
750	ALL		638500	4269480	NonCance	0	0	0	0	0	0	0.000814	0	0	0	0	0	0	0	0.000814
751	ALL		638540	4269480	NonCance	0	0	0	0	0	0	0.001077	0	0	0	0	0	0	0	0.001077
752	ALL		638580	4269480	NonCance	0	0	0	0	0	0	0.001728	0	0	0	0	0	0	0	0.001728
753	ALL		638620	4269480	NonCance	0	0	0	0	0	0	0.002397	0	0	0	0	0	0	0	0.002397
754	ALL		638660	4269480	NonCance	0	0	0	0	0	0	0.002788	0	0	0	0	0	0	0	0.002788
755	ALL		638700	4269480	NonCance	0	0	0	0	0	0	0.003321	0	0	0	0	0	0	0	0.003321
756	ALL		638740	4269480	NonCance	0	0	0	0	0	0	0.001881	0	0	0	0	0	0	0	0.001881
757	ALL		638780	4269480	NonCance	0	0	0	0	0	0	0.000995	0	0	0	0	0	0	0	0.000995
758	ALL		638820	4269480	NonCance	0	0	0	0	0	0	0.000628	0	0	0	0	0	0	0	0.000628
759	ALL		638860	4269480	NonCance	0	0	0	0	0	0	0.000442	0	0	0	0	0	0	0	0.000442
760	ALL		638900	4269480	NonCance	0	0	0	0	0	0	0.000337	0	0	0	0	0	0	0	0.000337
761	ALL		638940	4269480	NonCance	0	0	0	0	0	0	0.000274	0	0	0	0	0	0	0	0.000274
762	ALL		638980	4269480	NonCance	0	0	0	0	0	0	0.000232	0	0	0	0	0	0	0	0.000232
763	ALL		639020	4269480	NonCance	0	0	0	0	0	0	0.000201	0	0	0	0	0	0	0	0.000201

**Exported Risk Results - Sites 2-2 and 2-3

REC	GRP	NETID	X	Y	SCENARIO	CV	CNS	IMMUN	KIDNEY	GILV	REPRO/DE	RESP	SKIN	EYE	BONE/TEET	ENDO	BLOOD	ODOR	GENERAL	MAXHI
764	ALL		639060	4269480	NonCance	0	0	0	0	0	0	0.000178	0	0	0	0	0	0	0	0.000178
765	ALL		639100	4269480	NonCance	0	0	0	0	0	0	0.00016	0	0	0	0	0	0	0	0.00016
766	ALL		637580	4269520	NonCance	0	0	0	0	0	0	0.000238	0	0	0	0	0	0	0	0.000238
767	ALL		637660	4269520	NonCance	0	0	0	0	0	0	0.000305	0	0	0	0	0	0	0	0.000305
768	ALL		638340	4269520	NonCance	0	0	0	0	0	0	0.000389	0	0	0	0	0	0	0	0.000389
769	ALL		638380	4269520	NonCance	0	0	0	0	0	0	0.000448	0	0	0	0	0	0	0	0.000448
770	ALL		638420	4269520	NonCance	0	0	0	0	0	0	0.000523	0	0	0	0	0	0	0	0.000523
771	ALL		638460	4269520	NonCance	0	0	0	0	0	0	0.000624	0	0	0	0	0	0	0	0.000624
772	ALL		638500	4269520	NonCance	0	0	0	0	0	0	0.000769	0	0	0	0	0	0	0	0.000769
773	ALL		638540	4269520	NonCance	0	0	0	0	0	0	0.001004	0	0	0	0	0	0	0	0.001004
774	ALL		638580	4269520	NonCance	0	0	0	0	0	0	0.001594	0	0	0	0	0	0	0	0.001594
775	ALL		638620	4269520	NonCance	0	0	0	0	0	0	0.002101	0	0	0	0	0	0	0	0.002101
776	ALL		638660	4269520	NonCance	0	0	0	0	0	0	0.00205	0	0	0	0	0	0	0	0.00205
777	ALL		638700	4269520	NonCance	0	0	0	0	0	0	0.002054	0	0	0	0	0	0	0	0.002054
778	ALL		638740	4269520	NonCance	0	0	0	0	0	0	0.001558	0	0	0	0	0	0	0	0.001558
779	ALL		638780	4269520	NonCance	0	0	0	0	0	0	0.000971	0	0	0	0	0	0	0	0.000971
780	ALL		638820	4269520	NonCance	0	0	0	0	0	0	0.000655	0	0	0	0	0	0	0	0.000655
781	ALL		638860	4269520	NonCance	0	0	0	0	0	0	0.000485	0	0	0	0	0	0	0	0.000485
782	ALL		638900	4269520	NonCance	0	0	0	0	0	0	0.000349	0	0	0	0	0	0	0	0.000349
783	ALL		638940	4269520	NonCance	0	0	0	0	0	0	0.000278	0	0	0	0	0	0	0	0.000278
784	ALL		638980	4269520	NonCance	0	0	0	0	0	0	0.000233	0	0	0	0	0	0	0	0.000233
785	ALL		639020	4269520	NonCance	0	0	0	0	0	0	0.000202	0	0	0	0	0	0	0	0.000202
786	ALL		639060	4269520	NonCance	0	0	0	0	0	0	0.000178	0	0	0	0	0	0	0	0.000178
787	ALL		639100	4269520	NonCance	0	0	0	0	0	0	0.00016	0	0	0	0	0	0	0	0.00016
788	ALL		638340	4269560	NonCance	0	0	0	0	0	0	0.000373	0	0	0	0	0	0	0	0.000373
789	ALL		638380	4269560	NonCance	0	0	0	0	0	0	0.000428	0	0	0	0	0	0	0	0.000428
790	ALL		638420	4269560	NonCance	0	0	0	0	0	0	0.000498	0	0	0	0	0	0	0	0.000498
791	ALL		638460	4269560	NonCance	0	0	0	0	0	0	0.000592	0	0	0	0	0	0	0	0.000592
792	ALL		638500	4269560	NonCance	0	0	0	0	0	0	0.000722	0	0	0	0	0	0	0	0.000722
793	ALL		638540	4269560	NonCance	0	0	0	0	0	0	0.000929	0	0	0	0	0	0	0	0.000929
794	ALL		638580	4269560	NonCance	0	0	0	0	0	0	0.001468	0	0	0	0	0	0	0	0.001468
795	ALL		638620	4269560	NonCance	0	0	0	0	0	0	0.001834	0	0	0	0	0	0	0	0.001834
796	ALL		638660	4269560	NonCance	0	0	0	0	0	0	0.001499	0	0	0	0	0	0	0	0.001499
797	ALL		638700	4269560	NonCance	0	0	0	0	0	0	0.00143	0	0	0	0	0	0	0	0.00143
798	ALL		638740	4269560	NonCance	0	0	0	0	0	0	0.001241	0	0	0	0	0	0	0	0.001241
799	ALL		638780	4269560	NonCance	0	0	0	0	0	0	0.000909	0	0	0	0	0	0	0	0.000909
800	ALL		638820	4269560	NonCance	0	0	0	0	0	0	0.000696	0	0	0	0	0	0	0	0.000696
801	ALL		638860	4269560	NonCance	0	0	0	0	0	0	0.000543	0	0	0	0	0	0	0	0.000543
802	ALL		638900	4269560	NonCance	0	0	0	0	0	0	0.000364	0	0	0	0	0	0	0	0.000364
803	ALL		638940	4269560	NonCance	0	0	0	0	0	0	0.000285	0	0	0	0	0	0	0	0.000285
804	ALL		638980	4269560	NonCance	0	0	0	0	0	0	0.000236	0	0	0	0	0	0	0	0.000236
805	ALL		639020	4269560	NonCance	0	0	0	0	0	0	0.000203	0	0	0	0	0	0	0	0.000203
806	ALL		639060	4269560	NonCance	0	0	0	0	0	0	0.000178	0	0	0	0	0	0	0	0.000178
807	ALL		639100	4269560	NonCance	0	0	0	0	0	0	0.000159	0	0	0	0	0	0	0	0.000159
808	ALL		637620	4269600	NonCance	0	0	0	0	0	0	0.000351	0	0	0	0	0	0	0	0.000351
809	ALL		638340	4269600	NonCance	0	0	0	0	0	0	0.000359	0	0	0	0	0	0	0	0.000359
810	ALL		638380	4269600	NonCance	0	0	0	0	0	0	0.00041	0	0	0	0	0	0	0	0.00041
811	ALL		638420	4269600	NonCance	0	0	0	0	0	0	0.000475	0	0	0	0	0	0	0	0.000475
812	ALL		638460	4269600	NonCance	0	0	0	0	0	0	0.00056	0	0	0	0	0	0	0	0.00056
813	ALL		638500	4269600	NonCance	0	0	0	0	0	0	0.000676	0	0	0	0	0	0	0	0.000676
814	ALL		638540	4269600	NonCance	0	0	0	0	0	0	0.000858	0	0	0	0	0	0	0	0.000858

**Exported Risk Results - Sites 2-2 and 2-3

REC	GRP	NETID	X	Y	SCENARIO	CV	CNS	IMMUN	KIDNEY	GILV	REPRO/DE	RESP	SKIN	EYE	BONE/TEET	ENDO	BLOOD	ODOR	GENERAL	MAXHI
815	ALL		638580	4269600	NonCance	0	0	0	0	0	0	0.001353	0	0	0	0	0	0	0	0.001353
816	ALL		638620	4269600	NonCance	0	0	0	0	0	0	0.001617	0	0	0	0	0	0	0	0.001617
817	ALL		638660	4269600	NonCance	0	0	0	0	0	0	0.001182	0	0	0	0	0	0	0	0.001182
818	ALL		638700	4269600	NonCance	0	0	0	0	0	0	0.001092	0	0	0	0	0	0	0	0.001092
819	ALL		638740	4269600	NonCance	0	0	0	0	0	0	0.000999	0	0	0	0	0	0	0	0.000999
820	ALL		638780	4269600	NonCance	0	0	0	0	0	0	0.000828	0	0	0	0	0	0	0	0.000828
821	ALL		638820	4269600	NonCance	0	0	0	0	0	0	0.000657	0	0	0	0	0	0	0	0.000657
822	ALL		638860	4269600	NonCance	0	0	0	0	0	0	0.000564	0	0	0	0	0	0	0	0.000564
823	ALL		638900	4269600	NonCance	0	0	0	0	0	0	0.000382	0	0	0	0	0	0	0	0.000382
824	ALL		638940	4269600	NonCance	0	0	0	0	0	0	0.000292	0	0	0	0	0	0	0	0.000292
825	ALL		638980	4269600	NonCance	0	0	0	0	0	0	0.000239	0	0	0	0	0	0	0	0.000239
826	ALL		639020	4269600	NonCance	0	0	0	0	0	0	0.000204	0	0	0	0	0	0	0	0.000204
827	ALL		639060	4269600	NonCance	0	0	0	0	0	0	0.000178	0	0	0	0	0	0	0	0.000178
828	ALL		639100	4269600	NonCance	0	0	0	0	0	0	0.000159	0	0	0	0	0	0	0	0.000159
829	ALL		637620	4269640	NonCance	0	0	0	0	0	0	0.000347	0	0	0	0	0	0	0	0.000347
830	ALL		638340	4269640	NonCance	0	0	0	0	0	0	0.000346	0	0	0	0	0	0	0	0.000346
831	ALL		638380	4269640	NonCance	0	0	0	0	0	0	0.000393	0	0	0	0	0	0	0	0.000393
832	ALL		638420	4269640	NonCance	0	0	0	0	0	0	0.000453	0	0	0	0	0	0	0	0.000453
833	ALL		638460	4269640	NonCance	0	0	0	0	0	0	0.000529	0	0	0	0	0	0	0	0.000529
834	ALL		638500	4269640	NonCance	0	0	0	0	0	0	0.000631	0	0	0	0	0	0	0	0.000631
835	ALL		638540	4269640	NonCance	0	0	0	0	0	0	0.000792	0	0	0	0	0	0	0	0.000792
836	ALL		638580	4269640	NonCance	0	0	0	0	0	0	0.001255	0	0	0	0	0	0	0	0.001255
837	ALL		638620	4269640	NonCance	0	0	0	0	0	0	0.001462	0	0	0	0	0	0	0	0.001462
838	ALL		638660	4269640	NonCance	0	0	0	0	0	0	0.000992	0	0	0	0	0	0	0	0.000992
839	ALL		638700	4269640	NonCance	0	0	0	0	0	0	0.000893	0	0	0	0	0	0	0	0.000893
840	ALL		638740	4269640	NonCance	0	0	0	0	0	0	0.00083	0	0	0	0	0	0	0	0.00083
841	ALL		638780	4269640	NonCance	0	0	0	0	0	0	0.000737	0	0	0	0	0	0	0	0.000737
842	ALL		638820	4269640	NonCance	0	0	0	0	0	0	0.000625	0	0	0	0	0	0	0	0.000625
843	ALL		638860	4269640	NonCance	0	0	0	0	0	0	0.000552	0	0	0	0	0	0	0	0.000552
844	ALL		638900	4269640	NonCance	0	0	0	0	0	0	0.000408	0	0	0	0	0	0	0	0.000408
845	ALL		638940	4269640	NonCance	0	0	0	0	0	0	0.000299	0	0	0	0	0	0	0	0.000299
846	ALL		638980	4269640	NonCance	0	0	0	0	0	0	0.000243	0	0	0	0	0	0	0	0.000243
847	ALL		639020	4269640	NonCance	0	0	0	0	0	0	0.000206	0	0	0	0	0	0	0	0.000206
848	ALL		639060	4269640	NonCance	0	0	0	0	0	0	0.000179	0	0	0	0	0	0	0	0.000179
849	ALL		639100	4269640	NonCance	0	0	0	0	0	0	0.000159	0	0	0	0	0	0	0	0.000159
850	ALL		637580	4269680	NonCance	0	0	0	0	0	0	0.000357	0	0	0	0	0	0	0	0.000357
851	ALL		637620	4269680	NonCance	0	0	0	0	0	0	0.000351	0	0	0	0	0	0	0	0.000351
852	ALL		638340	4269680	NonCance	0	0	0	0	0	0	0.000335	0	0	0	0	0	0	0	0.000335
853	ALL		638380	4269680	NonCance	0	0	0	0	0	0	0.000378	0	0	0	0	0	0	0	0.000378
854	ALL		638420	4269680	NonCance	0	0	0	0	0	0	0.000431	0	0	0	0	0	0	0	0.000431
855	ALL		638460	4269680	NonCance	0	0	0	0	0	0	0.000499	0	0	0	0	0	0	0	0.000499
856	ALL		638500	4269680	NonCance	0	0	0	0	0	0	0.000589	0	0	0	0	0	0	0	0.000589
857	ALL		638540	4269680	NonCance	0	0	0	0	0	0	0.000733	0	0	0	0	0	0	0	0.000733
858	ALL		638580	4269680	NonCance	0	0	0	0	0	0	0.001175	0	0	0	0	0	0	0	0.001175
859	ALL		638620	4269680	NonCance	0	0	0	0	0	0	0.00135	0	0	0	0	0	0	0	0.00135
860	ALL		638660	4269680	NonCance	0	0	0	0	0	0	0.000867	0	0	0	0	0	0	0	0.000867
861	ALL		638700	4269680	NonCance	0	0	0	0	0	0	0.000764	0	0	0	0	0	0	0	0.000764
862	ALL		638740	4269680	NonCance	0	0	0	0	0	0	0.00071	0	0	0	0	0	0	0	0.00071
863	ALL		638780	4269680	NonCance	0	0	0	0	0	0	0.000653	0	0	0	0	0	0	0	0.000653
864	ALL		638820	4269680	NonCance	0	0	0	0	0	0	0.000584	0	0	0	0	0	0	0	0.000584
865	ALL		638860	4269680	NonCance	0	0	0	0	0	0	0.000568	0	0	0	0	0	0	0	0.000568

**Exported Risk Results - Sites 2-2 and 2-3

REC	GRP	NETID	X	Y	SCENARIO	CV	CNS	IMMUN	KIDNEY	GILV	REPRO/DE	RESP	SKIN	EYE	BONE/TEET	ENDO	BLOOD	ODOR	GENERAL	MAXHI
866	ALL		638900	4269680	NonCance	0	0	0	0	0	0	0.00045	0	0	0	0	0	0	0	0.00045
867	ALL		638940	4269680	NonCance	0	0	0	0	0	0	0.000307	0	0	0	0	0	0	0	0.000307
868	ALL		638980	4269680	NonCance	0	0	0	0	0	0	0.000247	0	0	0	0	0	0	0	0.000247
869	ALL		639020	4269680	NonCance	0	0	0	0	0	0	0.000208	0	0	0	0	0	0	0	0.000208
870	ALL		639060	4269680	NonCance	0	0	0	0	0	0	0.000181	0	0	0	0	0	0	0	0.000181
871	ALL		639100	4269680	NonCance	0	0	0	0	0	0	0.00016	0	0	0	0	0	0	0	0.00016
872	ALL		637580	4269720	NonCance	0	0	0	0	0	0	0.000325	0	0	0	0	0	0	0	0.000325
873	ALL		637620	4269720	NonCance	0	0	0	0	0	0	0.000322	0	0	0	0	0	0	0	0.000322
874	ALL		638340	4269720	NonCance	0	0	0	0	0	0	0.000324	0	0	0	0	0	0	0	0.000324
875	ALL		638380	4269720	NonCance	0	0	0	0	0	0	0.000363	0	0	0	0	0	0	0	0.000363
876	ALL		638420	4269720	NonCance	0	0	0	0	0	0	0.000411	0	0	0	0	0	0	0	0.000411
877	ALL		638460	4269720	NonCance	0	0	0	0	0	0	0.000471	0	0	0	0	0	0	0	0.000471
878	ALL		638500	4269720	NonCance	0	0	0	0	0	0	0.000551	0	0	0	0	0	0	0	0.000551
879	ALL		638540	4269720	NonCance	0	0	0	0	0	0	0.000681	0	0	0	0	0	0	0	0.000681
880	ALL		638580	4269720	NonCance	0	0	0	0	0	0	0.001111	0	0	0	0	0	0	0	0.001111
881	ALL		638620	4269720	NonCance	0	0	0	0	0	0	0.001263	0	0	0	0	0	0	0	0.001263
882	ALL		638660	4269720	NonCance	0	0	0	0	0	0	0.000778	0	0	0	0	0	0	0	0.000778
883	ALL		638700	4269720	NonCance	0	0	0	0	0	0	0.000673	0	0	0	0	0	0	0	0.000673
884	ALL		638740	4269720	NonCance	0	0	0	0	0	0	0.000624	0	0	0	0	0	0	0	0.000624
885	ALL		638780	4269720	NonCance	0	0	0	0	0	0	0.000582	0	0	0	0	0	0	0	0.000582
886	ALL		638820	4269720	NonCance	0	0	0	0	0	0	0.000539	0	0	0	0	0	0	0	0.000539
887	ALL		638860	4269720	NonCance	0	0	0	0	0	0	0.000533	0	0	0	0	0	0	0	0.000533
888	ALL		638900	4269720	NonCance	0	0	0	0	0	0	0.000442	0	0	0	0	0	0	0	0.000442
889	ALL		638940	4269720	NonCance	0	0	0	0	0	0	0.000318	0	0	0	0	0	0	0	0.000318
890	ALL		638980	4269720	NonCance	0	0	0	0	0	0	0.00025	0	0	0	0	0	0	0	0.00025
891	ALL		639020	4269720	NonCance	0	0	0	0	0	0	0.00021	0	0	0	0	0	0	0	0.00021
892	ALL		639060	4269720	NonCance	0	0	0	0	0	0	0.000182	0	0	0	0	0	0	0	0.000182
893	ALL		639100	4269720	NonCance	0	0	0	0	0	0	0.000161	0	0	0	0	0	0	0	0.000161
894	ALL		637500	4269760	NonCance	0	0	0	0	0	0	0.000257	0	0	0	0	0	0	0	0.000257
895	ALL		637580	4269760	NonCance	0	0	0	0	0	0	0.000343	0	0	0	0	0	0	0	0.000343
896	ALL		637620	4269760	NonCance	0	0	0	0	0	0	0.000296	0	0	0	0	0	0	0	0.000296
897	ALL		638340	4269760	NonCance	0	0	0	0	0	0	0.000313	0	0	0	0	0	0	0	0.000313
898	ALL		638380	4269760	NonCance	0	0	0	0	0	0	0.000349	0	0	0	0	0	0	0	0.000349
899	ALL		638420	4269760	NonCance	0	0	0	0	0	0	0.000391	0	0	0	0	0	0	0	0.000391
900	ALL		638460	4269760	NonCance	0	0	0	0	0	0	0.000444	0	0	0	0	0	0	0	0.000444
901	ALL		638500	4269760	NonCance	0	0	0	0	0	0	0.000516	0	0	0	0	0	0	0	0.000516
902	ALL		638540	4269760	NonCance	0	0	0	0	0	0	0.000636	0	0	0	0	0	0	0	0.000636
903	ALL		638580	4269760	NonCance	0	0	0	0	0	0	0.001062	0	0	0	0	0	0	0	0.001062
904	ALL		638620	4269760	NonCance	0	0	0	0	0	0	0.0012	0	0	0	0	0	0	0	0.0012
905	ALL		638660	4269760	NonCance	0	0	0	0	0	0	0.000713	0	0	0	0	0	0	0	0.000713
906	ALL		638700	4269760	NonCance	0	0	0	0	0	0	0.000607	0	0	0	0	0	0	0	0.000607
907	ALL		638740	4269760	NonCance	0	0	0	0	0	0	0.000559	0	0	0	0	0	0	0	0.000559
908	ALL		638780	4269760	NonCance	0	0	0	0	0	0	0.000524	0	0	0	0	0	0	0	0.000524
909	ALL		638820	4269760	NonCance	0	0	0	0	0	0	0.000495	0	0	0	0	0	0	0	0.000495
910	ALL		638860	4269760	NonCance	0	0	0	0	0	0	0.000488	0	0	0	0	0	0	0	0.000488
911	ALL		638900	4269760	NonCance	0	0	0	0	0	0	0.000459	0	0	0	0	0	0	0	0.000459
912	ALL		638940	4269760	NonCance	0	0	0	0	0	0	0.000335	0	0	0	0	0	0	0	0.000335
913	ALL		638980	4269760	NonCance	0	0	0	0	0	0	0.000255	0	0	0	0	0	0	0	0.000255
914	ALL		639020	4269760	NonCance	0	0	0	0	0	0	0.000212	0	0	0	0	0	0	0	0.000212
915	ALL		639060	4269760	NonCance	0	0	0	0	0	0	0.000184	0	0	0	0	0	0	0	0.000184
916	ALL		639100	4269760	NonCance	0	0	0	0	0	0	0.000162	0	0	0	0	0	0	0	0.000162

**Exported Risk Results - Sites 2-2 and 2-3

REC	GRP	NETID	X	Y	SCENARIO	CV	CNS	IMMUN	KIDNEY	GILV	REPRO/DE	RESP	SKIN	EYE	BONE/TEET	ENDO	BLOOD	ODOR	GENERAL	MAXHI
917	ALL		639140	4269760	NonCance	0	0	0	0	0	0	0.000145	0	0	0	0	0	0	0	0.000145
918	ALL		639180	4269760	NonCance	0	0	0	0	0	0	0.00013	0	0	0	0	0	0	0	0.00013
919	ALL		639220	4269760	NonCance	0	0	0	0	0	0	0.000119	0	0	0	0	0	0	0	0.000119
920	ALL		637460	4269800	NonCance	0	0	0	0	0	0	0.000249	0	0	0	0	0	0	0	0.000249
921	ALL		637580	4269800	NonCance	0	0	0	0	0	0	0.000332	0	0	0	0	0	0	0	0.000332
922	ALL		637620	4269800	NonCance	0	0	0	0	0	0	0.000277	0	0	0	0	0	0	0	0.000277
923	ALL		638340	4269800	NonCance	0	0	0	0	0	0	0.000303	0	0	0	0	0	0	0	0.000303
924	ALL		638380	4269800	NonCance	0	0	0	0	0	0	0.000335	0	0	0	0	0	0	0	0.000335
925	ALL		638420	4269800	NonCance	0	0	0	0	0	0	0.000373	0	0	0	0	0	0	0	0.000373
926	ALL		638460	4269800	NonCance	0	0	0	0	0	0	0.000421	0	0	0	0	0	0	0	0.000421
927	ALL		638500	4269800	NonCance	0	0	0	0	0	0	0.000486	0	0	0	0	0	0	0	0.000486
928	ALL		638540	4269800	NonCance	0	0	0	0	0	0	0.000599	0	0	0	0	0	0	0	0.000599
929	ALL		638580	4269800	NonCance	0	0	0	0	0	0	0.001024	0	0	0	0	0	0	0	0.001024
930	ALL		638620	4269800	NonCance	0	0	0	0	0	0	0.001147	0	0	0	0	0	0	0	0.001147
931	ALL		638660	4269800	NonCance	0	0	0	0	0	0	0.000663	0	0	0	0	0	0	0	0.000663
932	ALL		638700	4269800	NonCance	0	0	0	0	0	0	0.000557	0	0	0	0	0	0	0	0.000557
933	ALL		638740	4269800	NonCance	0	0	0	0	0	0	0.000509	0	0	0	0	0	0	0	0.000509
934	ALL		638780	4269800	NonCance	0	0	0	0	0	0	0.000478	0	0	0	0	0	0	0	0.000478
935	ALL		638820	4269800	NonCance	0	0	0	0	0	0	0.000454	0	0	0	0	0	0	0	0.000454
936	ALL		638860	4269800	NonCance	0	0	0	0	0	0	0.000449	0	0	0	0	0	0	0	0.000449
937	ALL		638900	4269800	NonCance	0	0	0	0	0	0	0.000479	0	0	0	0	0	0	0	0.000479
938	ALL		638940	4269800	NonCance	0	0	0	0	0	0	0.000361	0	0	0	0	0	0	0	0.000361
939	ALL		638980	4269800	NonCance	0	0	0	0	0	0	0.000262	0	0	0	0	0	0	0	0.000262
940	ALL		639020	4269800	NonCance	0	0	0	0	0	0	0.000215	0	0	0	0	0	0	0	0.000215
941	ALL		639060	4269800	NonCance	0	0	0	0	0	0	0.000185	0	0	0	0	0	0	0	0.000185
942	ALL		639100	4269800	NonCance	0	0	0	0	0	0	0.000163	0	0	0	0	0	0	0	0.000163
943	ALL		639140	4269800	NonCance	0	0	0	0	0	0	0.000146	0	0	0	0	0	0	0	0.000146
944	ALL		639180	4269800	NonCance	0	0	0	0	0	0	0.000131	0	0	0	0	0	0	0	0.000131
945	ALL		639220	4269800	NonCance	0	0	0	0	0	0	0.000119	0	0	0	0	0	0	0	0.000119
946	ALL		637540	4269840	NonCance	0	0	0	0	0	0	0.00039	0	0	0	0	0	0	0	0.00039
947	ALL		637580	4269840	NonCance	0	0	0	0	0	0	0.000326	0	0	0	0	0	0	0	0.000326
948	ALL		637620	4269840	NonCance	0	0	0	0	0	0	0.000264	0	0	0	0	0	0	0	0.000264
949	ALL		638340	4269840	NonCance	0	0	0	0	0	0	0.000294	0	0	0	0	0	0	0	0.000294
950	ALL		638380	4269840	NonCance	0	0	0	0	0	0	0.000322	0	0	0	0	0	0	0	0.000322
951	ALL		638420	4269840	NonCance	0	0	0	0	0	0	0.000356	0	0	0	0	0	0	0	0.000356
952	ALL		638460	4269840	NonCance	0	0	0	0	0	0	0.000399	0	0	0	0	0	0	0	0.000399
953	ALL		638500	4269840	NonCance	0	0	0	0	0	0	0.000459	0	0	0	0	0	0	0	0.000459
954	ALL		638540	4269840	NonCance	0	0	0	0	0	0	0.000568	0	0	0	0	0	0	0	0.000568
955	ALL		638580	4269840	NonCance	0	0	0	0	0	0	0.000992	0	0	0	0	0	0	0	0.000992
956	ALL		638620	4269840	NonCance	0	0	0	0	0	0	0.001103	0	0	0	0	0	0	0	0.001103
957	ALL		638660	4269840	NonCance	0	0	0	0	0	0	0.000623	0	0	0	0	0	0	0	0.000623
958	ALL		638700	4269840	NonCance	0	0	0	0	0	0	0.000517	0	0	0	0	0	0	0	0.000517
959	ALL		638740	4269840	NonCance	0	0	0	0	0	0	0.000468	0	0	0	0	0	0	0	0.000468
960	ALL		638780	4269840	NonCance	0	0	0	0	0	0	0.000439	0	0	0	0	0	0	0	0.000439
961	ALL		638820	4269840	NonCance	0	0	0	0	0	0	0.00042	0	0	0	0	0	0	0	0.00042
962	ALL		638860	4269840	NonCance	0	0	0	0	0	0	0.000415	0	0	0	0	0	0	0	0.000415
963	ALL		638900	4269840	NonCance	0	0	0	0	0	0	0.000495	0	0	0	0	0	0	0	0.000495
964	ALL		638940	4269840	NonCance	0	0	0	0	0	0	0.000404	0	0	0	0	0	0	0	0.000404
965	ALL		638980	4269840	NonCance	0	0	0	0	0	0	0.000272	0	0	0	0	0	0	0	0.000272
966	ALL		639020	4269840	NonCance	0	0	0	0	0	0	0.000219	0	0	0	0	0	0	0	0.000219
967	ALL		639060	4269840	NonCance	0	0	0	0	0	0	0.000187	0	0	0	0	0	0	0	0.000187

**Exported Risk Results - Sites 2-2 and 2-3

REC	GRP	NETID	X	Y	SCENARIO	CV	CNS	IMMUN	KIDNEY	GILV	REPRO/DE	RESP	SKIN	EYE	BONE/TEET	ENDO	BLOOD	ODOR	GENERAL	MAXHI
968	ALL		639100	4269840	NonCance	0	0	0	0	0	0	0.000165	0	0	0	0	0	0	0	0.000165
969	ALL		639140	4269840	NonCance	0	0	0	0	0	0	0.000147	0	0	0	0	0	0	0	0.000147
970	ALL		639180	4269840	NonCance	0	0	0	0	0	0	0.000132	0	0	0	0	0	0	0	0.000132
971	ALL		639220	4269840	NonCance	0	0	0	0	0	0	0.000119	0	0	0	0	0	0	0	0.000119
972	ALL		637300	4269880	NonCance	0	0	0	0	0	0	0.000116	0	0	0	0	0	0	0	0.000116
973	ALL		637540	4269880	NonCance	0	0	0	0	0	0	0.000357	0	0	0	0	0	0	0	0.000357
974	ALL		637580	4269880	NonCance	0	0	0	0	0	0	0.000304	0	0	0	0	0	0	0	0.000304
975	ALL		637620	4269880	NonCance	0	0	0	0	0	0	0.000256	0	0	0	0	0	0	0	0.000256
976	ALL		638340	4269880	NonCance	0	0	0	0	0	0	0.000284	0	0	0	0	0	0	0	0.000284
977	ALL		638380	4269880	NonCance	0	0	0	0	0	0	0.00031	0	0	0	0	0	0	0	0.00031
978	ALL		638420	4269880	NonCance	0	0	0	0	0	0	0.00034	0	0	0	0	0	0	0	0.00034
979	ALL		638460	4269880	NonCance	0	0	0	0	0	0	0.000379	0	0	0	0	0	0	0	0.000379
980	ALL		638500	4269880	NonCance	0	0	0	0	0	0	0.000435	0	0	0	0	0	0	0	0.000435
981	ALL		638540	4269880	NonCance	0	0	0	0	0	0	0.000542	0	0	0	0	0	0	0	0.000542
982	ALL		638580	4269880	NonCance	0	0	0	0	0	0	0.000968	0	0	0	0	0	0	0	0.000968
983	ALL		638620	4269880	NonCance	0	0	0	0	0	0	0.001068	0	0	0	0	0	0	0	0.001068
984	ALL		638660	4269880	NonCance	0	0	0	0	0	0	0.000591	0	0	0	0	0	0	0	0.000591
985	ALL		638700	4269880	NonCance	0	0	0	0	0	0	0.000484	0	0	0	0	0	0	0	0.000484
986	ALL		638740	4269880	NonCance	0	0	0	0	0	0	0.000436	0	0	0	0	0	0	0	0.000436
987	ALL		638780	4269880	NonCance	0	0	0	0	0	0	0.000408	0	0	0	0	0	0	0	0.000408
988	ALL		638820	4269880	NonCance	0	0	0	0	0	0	0.00039	0	0	0	0	0	0	0	0.00039
989	ALL		638860	4269880	NonCance	0	0	0	0	0	0	0.000385	0	0	0	0	0	0	0	0.000385
990	ALL		638900	4269880	NonCance	0	0	0	0	0	0	0.000428	0	0	0	0	0	0	0	0.000428
991	ALL		638940	4269880	NonCance	0	0	0	0	0	0	0.000392	0	0	0	0	0	0	0	0.000392
992	ALL		638980	4269880	NonCance	0	0	0	0	0	0	0.000287	0	0	0	0	0	0	0	0.000287
993	ALL		639020	4269880	NonCance	0	0	0	0	0	0	0.000227	0	0	0	0	0	0	0	0.000227
994	ALL		639060	4269880	NonCance	0	0	0	0	0	0	0.000191	0	0	0	0	0	0	0	0.000191
995	ALL		639100	4269880	NonCance	0	0	0	0	0	0	0.000167	0	0	0	0	0	0	0	0.000167
996	ALL		639140	4269880	NonCance	0	0	0	0	0	0	0.000149	0	0	0	0	0	0	0	0.000149
997	ALL		639180	4269880	NonCance	0	0	0	0	0	0	0.000133	0	0	0	0	0	0	0	0.000133
998	ALL		639220	4269880	NonCance	0	0	0	0	0	0	0.00012	0	0	0	0	0	0	0	0.00012
999	ALL		637300	4269920	NonCance	0	0	0	0	0	0	0.000123	0	0	0	0	0	0	0	0.000123
1000	ALL		637540	4269920	NonCance	0	0	0	0	0	0	0.000345	0	0	0	0	0	0	0	0.000345
1001	ALL		637580	4269920	NonCance	0	0	0	0	0	0	0.000293	0	0	0	0	0	0	0	0.000293
1002	ALL		637620	4269920	NonCance	0	0	0	0	0	0	0.000254	0	0	0	0	0	0	0	0.000254
1003	ALL		638340	4269920	NonCance	0	0	0	0	0	0	0.000275	0	0	0	0	0	0	0	0.000275
1004	ALL		638380	4269920	NonCance	0	0	0	0	0	0	0.000298	0	0	0	0	0	0	0	0.000298
1005	ALL		638420	4269920	NonCance	0	0	0	0	0	0	0.000326	0	0	0	0	0	0	0	0.000326
1006	ALL		638460	4269920	NonCance	0	0	0	0	0	0	0.000362	0	0	0	0	0	0	0	0.000362
1007	ALL		638500	4269920	NonCance	0	0	0	0	0	0	0.000415	0	0	0	0	0	0	0	0.000415
1008	ALL		638540	4269920	NonCance	0	0	0	0	0	0	0.000521	0	0	0	0	0	0	0	0.000521
1009	ALL		638580	4269920	NonCance	0	0	0	0	0	0	0.000948	0	0	0	0	0	0	0	0.000948
1010	ALL		638620	4269920	NonCance	0	0	0	0	0	0	0.001036	0	0	0	0	0	0	0	0.001036
1011	ALL		638660	4269920	NonCance	0	0	0	0	0	0	0.000564	0	0	0	0	0	0	0	0.000564
1012	ALL		638700	4269920	NonCance	0	0	0	0	0	0	0.000457	0	0	0	0	0	0	0	0.000457
1013	ALL		638740	4269920	NonCance	0	0	0	0	0	0	0.000408	0	0	0	0	0	0	0	0.000408
1014	ALL		638780	4269920	NonCance	0	0	0	0	0	0	0.000381	0	0	0	0	0	0	0	0.000381
1015	ALL		638820	4269920	NonCance	0	0	0	0	0	0	0.000364	0	0	0	0	0	0	0	0.000364
1016	ALL		638860	4269920	NonCance	0	0	0	0	0	0	0.000358	0	0	0	0	0	0	0	0.000358
1017	ALL		638900	4269920	NonCance	0	0	0	0	0	0	0.000383	0	0	0	0	0	0	0	0.000383
1018	ALL		638940	4269920	NonCance	0	0	0	0	0	0	0.000395	0	0	0	0	0	0	0	0.000395

**Exported Risk Results - Sites 2-2 and 2-3

REC	GRP	NETID	X	Y	SCENARIO	CV	CNS	IMMUN	KIDNEY	GILV	REPRO/DE	RESP	SKIN	EYE	BONE/TEET	ENDO	BLOOD	ODOR	GENERAL	MAXHI
1019	ALL		638980	4269920	NonCance	0	0	0	0	0	0	0.000314	0	0	0	0	0	0	0	0.000314
1020	ALL		639020	4269920	NonCance	0	0	0	0	0	0	0.00024	0	0	0	0	0	0	0	0.00024
1021	ALL		639060	4269920	NonCance	0	0	0	0	0	0	0.000199	0	0	0	0	0	0	0	0.000199
1022	ALL		639100	4269920	NonCance	0	0	0	0	0	0	0.000171	0	0	0	0	0	0	0	0.000171
1023	ALL		639140	4269920	NonCance	0	0	0	0	0	0	0.000151	0	0	0	0	0	0	0	0.000151
1024	ALL		639180	4269920	NonCance	0	0	0	0	0	0	0.000134	0	0	0	0	0	0	0	0.000134
1025	ALL		639220	4269920	NonCance	0	0	0	0	0	0	0.000121	0	0	0	0	0	0	0	0.000121
1026	ALL		637300	4269960	NonCance	0	0	0	0	0	0	0.000131	0	0	0	0	0	0	0	0.000131
1027	ALL		637420	4269960	NonCance	0	0	0	0	0	0	0.000248	0	0	0	0	0	0	0	0.000248
1028	ALL		637540	4269960	NonCance	0	0	0	0	0	0	0.000357	0	0	0	0	0	0	0	0.000357
1029	ALL		637580	4269960	NonCance	0	0	0	0	0	0	0.000292	0	0	0	0	0	0	0	0.000292
1030	ALL		637620	4269960	NonCance	0	0	0	0	0	0	0.000257	0	0	0	0	0	0	0	0.000257
1031	ALL		637120	4269500	NonCance	0	0	0	0	0	0	4.46E-05	0	0	0	0	0	0	0	4.46E-05
1032	ALL		637160	4269500	NonCance	0	0	0	0	0	0	4.78E-05	0	0	0	0	0	0	0	4.78E-05
1033	ALL		637200	4269500	NonCance	0	0	0	0	0	0	5.14E-05	0	0	0	0	0	0	0	5.14E-05
1034	ALL		637240	4269500	NonCance	0	0	0	0	0	0	5.57E-05	0	0	0	0	0	0	0	5.57E-05
1035	ALL		637280	4269500	NonCance	0	0	0	0	0	0	6.08E-05	0	0	0	0	0	0	0	6.08E-05
1036	ALL		637320	4269500	NonCance	0	0	0	0	0	0	6.72E-05	0	0	0	0	0	0	0	6.72E-05
1037	ALL		637360	4269500	NonCance	0	0	0	0	0	0	7.50E-05	0	0	0	0	0	0	0	7.50E-05
1038	ALL		637400	4269500	NonCance	0	0	0	0	0	0	8.53E-05	0	0	0	0	0	0	0	8.53E-05
1039	ALL		637440	4269500	NonCance	0	0	0	0	0	0	9.95E-05	0	0	0	0	0	0	0	9.95E-05
1040	ALL		637480	4269500	NonCance	0	0	0	0	0	0	0.000121	0	0	0	0	0	0	0	0.000121
1041	ALL		637720	4269500	NonCance	0	0	0	0	0	0	0.000323	0	0	0	0	0	0	0	0.000323
1042	ALL		637760	4269500	NonCance	0	0	0	0	0	0	0.000261	0	0	0	0	0	0	0	0.000261
1043	ALL		637800	4269500	NonCance	0	0	0	0	0	0	0.000224	0	0	0	0	0	0	0	0.000224
1044	ALL		637840	4269500	NonCance	0	0	0	0	0	0	0.000202	0	0	0	0	0	0	0	0.000202
1045	ALL		637920	4269500	NonCance	0	0	0	0	0	0	0.000179	0	0	0	0	0	0	0	0.000179
1046	ALL		637120	4269540	NonCance	0	0	0	0	0	0	4.63E-05	0	0	0	0	0	0	0	4.63E-05
1047	ALL		637160	4269540	NonCance	0	0	0	0	0	0	4.97E-05	0	0	0	0	0	0	0	4.97E-05
1048	ALL		637200	4269540	NonCance	0	0	0	0	0	0	5.37E-05	0	0	0	0	0	0	0	5.37E-05
1049	ALL		637240	4269540	NonCance	0	0	0	0	0	0	5.84E-05	0	0	0	0	0	0	0	5.84E-05
1050	ALL		637280	4269540	NonCance	0	0	0	0	0	0	6.43E-05	0	0	0	0	0	0	0	6.43E-05
1051	ALL		637320	4269540	NonCance	0	0	0	0	0	0	7.14E-05	0	0	0	0	0	0	0	7.14E-05
1052	ALL		637360	4269540	NonCance	0	0	0	0	0	0	8.05E-05	0	0	0	0	0	0	0	8.05E-05
1053	ALL		637400	4269540	NonCance	0	0	0	0	0	0	9.27E-05	0	0	0	0	0	0	0	9.27E-05
1054	ALL		637440	4269540	NonCance	0	0	0	0	0	0	0.00011	0	0	0	0	0	0	0	0.00011
1055	ALL		637480	4269540	NonCance	0	0	0	0	0	0	0.000137	0	0	0	0	0	0	0	0.000137
1056	ALL		637560	4269540	NonCance	0	0	0	0	0	0	0.000218	0	0	0	0	0	0	0	0.000218
1057	ALL		637640	4269540	NonCance	0	0	0	0	0	0	0.000365	0	0	0	0	0	0	0	0.000365
1058	ALL		637680	4269540	NonCance	0	0	0	0	0	0	0.000333	0	0	0	0	0	0	0	0.000333
1059	ALL		637720	4269540	NonCance	0	0	0	0	0	0	0.000282	0	0	0	0	0	0	0	0.000282
1060	ALL		637760	4269540	NonCance	0	0	0	0	0	0	0.000237	0	0	0	0	0	0	0	0.000237
1061	ALL		637800	4269540	NonCance	0	0	0	0	0	0	0.000209	0	0	0	0	0	0	0	0.000209
1062	ALL		637840	4269540	NonCance	0	0	0	0	0	0	0.000192	0	0	0	0	0	0	0	0.000192
1063	ALL		637920	4269540	NonCance	0	0	0	0	0	0	0.000175	0	0	0	0	0	0	0	0.000175
1064	ALL		637120	4269580	NonCance	0	0	0	0	0	0	4.82E-05	0	0	0	0	0	0	0	4.82E-05
1065	ALL		637160	4269580	NonCance	0	0	0	0	0	0	5.18E-05	0	0	0	0	0	0	0	5.18E-05
1066	ALL		637200	4269580	NonCance	0	0	0	0	0	0	5.62E-05	0	0	0	0	0	0	0	5.62E-05
1067	ALL		637240	4269580	NonCance	0	0	0	0	0	0	6.14E-05	0	0	0	0	0	0	0	6.14E-05
1068	ALL		637280	4269580	NonCance	0	0	0	0	0	0	6.81E-05	0	0	0	0	0	0	0	6.81E-05
1069	ALL		637320	4269580	NonCance	0	0	0	0	0	0	7.62E-05	0	0	0	0	0	0	0	7.62E-05

**Exported Risk Results - Sites 2-2 and 2-3

REC	GRP	NETID	X	Y	SCENARIO	CV	CNS	IMMUN	KIDNEY	GILV	REPRO/DE	RESP	SKIN	EYE	BONE/TEET	ENDO	BLOOD	ODOR	GENERAL	MAXHI
1070	ALL		637360	4269580	NonCance	0	0	0	0	0	0	8.68E-05	0	0	0	0	0	0	0	8.68E-05
1071	ALL		637400	4269580	NonCance	0	0	0	0	0	0	0.000101	0	0	0	0	0	0	0	0.000101
1072	ALL		637440	4269580	NonCance	0	0	0	0	0	0	0.000123	0	0	0	0	0	0	0	0.000123
1073	ALL		637640	4269580	NonCance	0	0	0	0	0	0	0.000328	0	0	0	0	0	0	0	0.000328
1074	ALL		637680	4269580	NonCance	0	0	0	0	0	0	0.000314	0	0	0	0	0	0	0	0.000314
1075	ALL		637720	4269580	NonCance	0	0	0	0	0	0	0.000254	0	0	0	0	0	0	0	0.000254
1076	ALL		637760	4269580	NonCance	0	0	0	0	0	0	0.00022	0	0	0	0	0	0	0	0.00022
1077	ALL		637800	4269580	NonCance	0	0	0	0	0	0	0.000199	0	0	0	0	0	0	0	0.000199
1078	ALL		637840	4269580	NonCance	0	0	0	0	0	0	0.000185	0	0	0	0	0	0	0	0.000185
1079	ALL		637920	4269580	NonCance	0	0	0	0	0	0	0.000173	0	0	0	0	0	0	0	0.000173
1080	ALL		637120	4269620	NonCance	0	0	0	0	0	0	5.01E-05	0	0	0	0	0	0	0	5.01E-05
1081	ALL		637160	4269620	NonCance	0	0	0	0	0	0	5.42E-05	0	0	0	0	0	0	0	5.42E-05
1082	ALL		637200	4269620	NonCance	0	0	0	0	0	0	5.89E-05	0	0	0	0	0	0	0	5.89E-05
1083	ALL		637240	4269620	NonCance	0	0	0	0	0	0	6.50E-05	0	0	0	0	0	0	0	6.50E-05
1084	ALL		637280	4269620	NonCance	0	0	0	0	0	0	7.22E-05	0	0	0	0	0	0	0	7.22E-05
1085	ALL		637320	4269620	NonCance	0	0	0	0	0	0	8.14E-05	0	0	0	0	0	0	0	8.14E-05
1086	ALL		637360	4269620	NonCance	0	0	0	0	0	0	9.37E-05	0	0	0	0	0	0	0	9.37E-05
1087	ALL		637400	4269620	NonCance	0	0	0	0	0	0	0.000111	0	0	0	0	0	0	0	0.000111
1088	ALL		637440	4269620	NonCance	0	0	0	0	0	0	0.000137	0	0	0	0	0	0	0	0.000137
1089	ALL		637640	4269620	NonCance	0	0	0	0	0	0	0.000353	0	0	0	0	0	0	0	0.000353
1090	ALL		637680	4269620	NonCance	0	0	0	0	0	0	0.000278	0	0	0	0	0	0	0	0.000278
1091	ALL		637720	4269620	NonCance	0	0	0	0	0	0	0.000235	0	0	0	0	0	0	0	0.000235
1092	ALL		637760	4269620	NonCance	0	0	0	0	0	0	0.000208	0	0	0	0	0	0	0	0.000208
1093	ALL		637800	4269620	NonCance	0	0	0	0	0	0	0.000192	0	0	0	0	0	0	0	0.000192
1094	ALL		637840	4269620	NonCance	0	0	0	0	0	0	0.000181	0	0	0	0	0	0	0	0.000181
1095	ALL		637920	4269620	NonCance	0	0	0	0	0	0	0.000172	0	0	0	0	0	0	0	0.000172
1096	ALL		637120	4269660	NonCance	0	0	0	0	0	0	5.22E-05	0	0	0	0	0	0	0	5.22E-05
1097	ALL		637160	4269660	NonCance	0	0	0	0	0	0	5.66E-05	0	0	0	0	0	0	0	5.66E-05
1098	ALL		637200	4269660	NonCance	0	0	0	0	0	0	6.19E-05	0	0	0	0	0	0	0	6.19E-05
1099	ALL		637240	4269660	NonCance	0	0	0	0	0	0	6.86E-05	0	0	0	0	0	0	0	6.86E-05
1100	ALL		637280	4269660	NonCance	0	0	0	0	0	0	7.67E-05	0	0	0	0	0	0	0	7.67E-05
1101	ALL		637320	4269660	NonCance	0	0	0	0	0	0	8.71E-05	0	0	0	0	0	0	0	8.71E-05
1102	ALL		637360	4269660	NonCance	0	0	0	0	0	0	0.000101	0	0	0	0	0	0	0	0.000101
1103	ALL		637440	4269660	NonCance	0	0	0	0	0	0	0.000152	0	0	0	0	0	0	0	0.000152
1104	ALL		637520	4269660	NonCance	0	0	0	0	0	0	0.000238	0	0	0	0	0	0	0	0.000238
1105	ALL		637640	4269660	NonCance	0	0	0	0	0	0	0.000317	0	0	0	0	0	0	0	0.000317
1106	ALL		637680	4269660	NonCance	0	0	0	0	0	0	0.000255	0	0	0	0	0	0	0	0.000255
1107	ALL		637720	4269660	NonCance	0	0	0	0	0	0	0.000221	0	0	0	0	0	0	0	0.000221
1108	ALL		637760	4269660	NonCance	0	0	0	0	0	0	0.0002	0	0	0	0	0	0	0	0.0002
1109	ALL		637800	4269660	NonCance	0	0	0	0	0	0	0.000187	0	0	0	0	0	0	0	0.000187
1110	ALL		637840	4269660	NonCance	0	0	0	0	0	0	0.000178	0	0	0	0	0	0	0	0.000178
1111	ALL		637920	4269660	NonCance	0	0	0	0	0	0	0.000172	0	0	0	0	0	0	0	0.000172
1112	ALL		637120	4269700	NonCance	0	0	0	0	0	0	5.44E-05	0	0	0	0	0	0	0	5.44E-05
1113	ALL		637160	4269700	NonCance	0	0	0	0	0	0	5.92E-05	0	0	0	0	0	0	0	5.92E-05
1114	ALL		637200	4269700	NonCance	0	0	0	0	0	0	6.50E-05	0	0	0	0	0	0	0	6.50E-05
1115	ALL		637240	4269700	NonCance	0	0	0	0	0	0	7.24E-05	0	0	0	0	0	0	0	7.24E-05
1116	ALL		637280	4269700	NonCance	0	0	0	0	0	0	8.14E-05	0	0	0	0	0	0	0	8.14E-05
1117	ALL		637320	4269700	NonCance	0	0	0	0	0	0	9.33E-05	0	0	0	0	0	0	0	9.33E-05
1118	ALL		637360	4269700	NonCance	0	0	0	0	0	0	0.00011	0	0	0	0	0	0	0	0.00011
1119	ALL		637400	4269700	NonCance	0	0	0	0	0	0	0.000134	0	0	0	0	0	0	0	0.000134
1120	ALL		637520	4269700	NonCance	0	0	0	0	0	0	0.000243	0	0	0	0	0	0	0	0.000243

**Exported Risk Results - Sites 2-2 and 2-3

REC	GRP	NETID	X	Y	SCENARIO	CV	CNS	IMMUN	KIDNEY	GILV	REPRO/DE	RESP	SKIN	EYE	BONE/TEET	ENDO	BLOOD	ODOR	GENERAL	MAXHI
1121	ALL		637560	4269700	NonCance	0	0	0	0	0	0	0.000299	0	0	0	0	0	0	0	0.000299
1122	ALL		637640	4269700	NonCance	0	0	0	0	0	0	0.000291	0	0	0	0	0	0	0	0.000291
1123	ALL		637680	4269700	NonCance	0	0	0	0	0	0	0.00024	0	0	0	0	0	0	0	0.00024
1124	ALL		637720	4269700	NonCance	0	0	0	0	0	0	0.000212	0	0	0	0	0	0	0	0.000212
1125	ALL		637760	4269700	NonCance	0	0	0	0	0	0	0.000195	0	0	0	0	0	0	0	0.000195
1126	ALL		637800	4269700	NonCance	0	0	0	0	0	0	0.000183	0	0	0	0	0	0	0	0.000183
1127	ALL		637840	4269700	NonCance	0	0	0	0	0	0	0.000176	0	0	0	0	0	0	0	0.000176
1128	ALL		637920	4269700	NonCance	0	0	0	0	0	0	0.000172	0	0	0	0	0	0	0	0.000172
1129	ALL		637120	4269740	NonCance	0	0	0	0	0	0	5.67E-05	0	0	0	0	0	0	0	5.67E-05
1130	ALL		637160	4269740	NonCance	0	0	0	0	0	0	6.20E-05	0	0	0	0	0	0	0	6.20E-05
1131	ALL		637200	4269740	NonCance	0	0	0	0	0	0	6.86E-05	0	0	0	0	0	0	0	6.86E-05
1132	ALL		637240	4269740	NonCance	0	0	0	0	0	0	7.65E-05	0	0	0	0	0	0	0	7.65E-05
1133	ALL		637280	4269740	NonCance	0	0	0	0	0	0	8.65E-05	0	0	0	0	0	0	0	8.65E-05
1134	ALL		637320	4269740	NonCance	0	0	0	0	0	0	9.99E-05	0	0	0	0	0	0	0	9.99E-05
1135	ALL		637360	4269740	NonCance	0	0	0	0	0	0	0.000119	0	0	0	0	0	0	0	0.000119
1136	ALL		637400	4269740	NonCance	0	0	0	0	0	0	0.000148	0	0	0	0	0	0	0	0.000148
1137	ALL		637480	4269740	NonCance	0	0	0	0	0	0	0.000222	0	0	0	0	0	0	0	0.000222
1138	ALL		637560	4269740	NonCance	0	0	0	0	0	0	0.000382	0	0	0	0	0	0	0	0.000382
1139	ALL		637640	4269740	NonCance	0	0	0	0	0	0	0.000272	0	0	0	0	0	0	0	0.000272
1140	ALL		637680	4269740	NonCance	0	0	0	0	0	0	0.000229	0	0	0	0	0	0	0	0.000229
1141	ALL		637720	4269740	NonCance	0	0	0	0	0	0	0.000206	0	0	0	0	0	0	0	0.000206
1142	ALL		637760	4269740	NonCance	0	0	0	0	0	0	0.000191	0	0	0	0	0	0	0	0.000191
1143	ALL		637800	4269740	NonCance	0	0	0	0	0	0	0.000182	0	0	0	0	0	0	0	0.000182
1144	ALL		637840	4269740	NonCance	0	0	0	0	0	0	0.000176	0	0	0	0	0	0	0	0.000176
1145	ALL		637920	4269740	NonCance	0	0	0	0	0	0	0.000172	0	0	0	0	0	0	0	0.000172
1146	ALL		637120	4269780	NonCance	0	0	0	0	0	0	5.90E-05	0	0	0	0	0	0	0	5.90E-05
1147	ALL		637160	4269780	NonCance	0	0	0	0	0	0	6.48E-05	0	0	0	0	0	0	0	6.48E-05
1148	ALL		637200	4269780	NonCance	0	0	0	0	0	0	7.20E-05	0	0	0	0	0	0	0	7.20E-05
1149	ALL		637240	4269780	NonCance	0	0	0	0	0	0	8.07E-05	0	0	0	0	0	0	0	8.07E-05
1150	ALL		637280	4269780	NonCance	0	0	0	0	0	0	9.19E-05	0	0	0	0	0	0	0	9.19E-05
1151	ALL		637320	4269780	NonCance	0	0	0	0	0	0	0.000107	0	0	0	0	0	0	0	0.000107
1152	ALL		637360	4269780	NonCance	0	0	0	0	0	0	0.000129	0	0	0	0	0	0	0	0.000129
1153	ALL		637640	4269780	NonCance	0	0	0	0	0	0	0.000258	0	0	0	0	0	0	0	0.000258
1154	ALL		637680	4269780	NonCance	0	0	0	0	0	0	0.000222	0	0	0	0	0	0	0	0.000222
1155	ALL		637720	4269780	NonCance	0	0	0	0	0	0	0.000202	0	0	0	0	0	0	0	0.000202
1156	ALL		637760	4269780	NonCance	0	0	0	0	0	0	0.000189	0	0	0	0	0	0	0	0.000189
1157	ALL		637800	4269780	NonCance	0	0	0	0	0	0	0.000181	0	0	0	0	0	0	0	0.000181
1158	ALL		637840	4269780	NonCance	0	0	0	0	0	0	0.000176	0	0	0	0	0	0	0	0.000176
1159	ALL		637920	4269780	NonCance	0	0	0	0	0	0	0.000173	0	0	0	0	0	0	0	0.000173
1160	ALL		637120	4269820	NonCance	0	0	0	0	0	0	6.14E-05	0	0	0	0	0	0	0	6.14E-05
1161	ALL		637160	4269820	NonCance	0	0	0	0	0	0	6.77E-05	0	0	0	0	0	0	0	6.77E-05
1162	ALL		637200	4269820	NonCance	0	0	0	0	0	0	7.55E-05	0	0	0	0	0	0	0	7.55E-05
1163	ALL		637240	4269820	NonCance	0	0	0	0	0	0	8.51E-05	0	0	0	0	0	0	0	8.51E-05
1164	ALL		637280	4269820	NonCance	0	0	0	0	0	0	9.76E-05	0	0	0	0	0	0	0	9.76E-05
1165	ALL		637320	4269820	NonCance	0	0	0	0	0	0	0.000115	0	0	0	0	0	0	0	0.000115
1166	ALL		637440	4269820	NonCance	0	0	0	0	0	0	0.000241	0	0	0	0	0	0	0	0.000241
1167	ALL		637640	4269820	NonCance	0	0	0	0	0	0	0.000248	0	0	0	0	0	0	0	0.000248
1168	ALL		637680	4269820	NonCance	0	0	0	0	0	0	0.000218	0	0	0	0	0	0	0	0.000218
1169	ALL		637720	4269820	NonCance	0	0	0	0	0	0	0.0002	0	0	0	0	0	0	0	0.0002
1170	ALL		637760	4269820	NonCance	0	0	0	0	0	0	0.000189	0	0	0	0	0	0	0	0.000189
1171	ALL		637800	4269820	NonCance	0	0	0	0	0	0	0.000181	0	0	0	0	0	0	0	0.000181

**Exported Risk Results - Sites 2-2 and 2-3

REC	GRP	NETID	X	Y	SCENARIO	CV	CNS	IMMUN	KIDNEY	GILV	REPRO/DE	RESP	SKIN	EYE	BONE/TEET	ENDO	BLOOD	ODOR	GENERAL	MAXHI
1172	ALL		637840	4269820	NonCance	0	0	0	0	0	0	0.000177	0	0	0	0	0	0	0	0.000177
1173	ALL		637920	4269820	NonCance	0	0	0	0	0	0	0.000174	0	0	0	0	0	0	0	0.000174
1174	ALL		637120	4269860	NonCance	0	0	0	0	0	0	6.39E-05	0	0	0	0	0	0	0	6.39E-05
1175	ALL		637160	4269860	NonCance	0	0	0	0	0	0	7.06E-05	0	0	0	0	0	0	0	7.06E-05
1176	ALL		637200	4269860	NonCance	0	0	0	0	0	0	7.92E-05	0	0	0	0	0	0	0	7.92E-05
1177	ALL		637240	4269860	NonCance	0	0	0	0	0	0	8.97E-05	0	0	0	0	0	0	0	8.97E-05
1178	ALL		637280	4269860	NonCance	0	0	0	0	0	0	0.000104	0	0	0	0	0	0	0	0.000104
1179	ALL		637320	4269860	NonCance	0	0	0	0	0	0	0.000123	0	0	0	0	0	0	0	0.000123
1180	ALL		637440	4269860	NonCance	0	0	0	0	0	0	0.000239	0	0	0	0	0	0	0	0.000239
1181	ALL		637640	4269860	NonCance	0	0	0	0	0	0	0.000242	0	0	0	0	0	0	0	0.000242
1182	ALL		637680	4269860	NonCance	0	0	0	0	0	0	0.000216	0	0	0	0	0	0	0	0.000216
1183	ALL		637720	4269860	NonCance	0	0	0	0	0	0	0.0002	0	0	0	0	0	0	0	0.0002
1184	ALL		637760	4269860	NonCance	0	0	0	0	0	0	0.00019	0	0	0	0	0	0	0	0.00019
1185	ALL		637800	4269860	NonCance	0	0	0	0	0	0	0.000183	0	0	0	0	0	0	0	0.000183
1186	ALL		637840	4269860	NonCance	0	0	0	0	0	0	0.000179	0	0	0	0	0	0	0	0.000179
1187	ALL		637920	4269860	NonCance	0	0	0	0	0	0	0.000176	0	0	0	0	0	0	0	0.000176
1188	ALL		637120	4269900	NonCance	0	0	0	0	0	0	6.65E-05	0	0	0	0	0	0	0	6.65E-05
1189	ALL		637160	4269900	NonCance	0	0	0	0	0	0	7.37E-05	0	0	0	0	0	0	0	7.37E-05
1190	ALL		637200	4269900	NonCance	0	0	0	0	0	0	8.30E-05	0	0	0	0	0	0	0	8.30E-05
1191	ALL		637240	4269900	NonCance	0	0	0	0	0	0	9.45E-05	0	0	0	0	0	0	0	9.45E-05
1192	ALL		637280	4269900	NonCance	0	0	0	0	0	0	0.00011	0	0	0	0	0	0	0	0.00011
1193	ALL		637440	4269900	NonCance	0	0	0	0	0	0	0.000268	0	0	0	0	0	0	0	0.000268
1194	ALL		637520	4269900	NonCance	0	0	0	0	0	0	0.000344	0	0	0	0	0	0	0	0.000344
1195	ALL		637640	4269900	NonCance	0	0	0	0	0	0	0.000239	0	0	0	0	0	0	0	0.000239
1196	ALL		637680	4269900	NonCance	0	0	0	0	0	0	0.000217	0	0	0	0	0	0	0	0.000217
1197	ALL		637720	4269900	NonCance	0	0	0	0	0	0	0.000203	0	0	0	0	0	0	0	0.000203
1198	ALL		637760	4269900	NonCance	0	0	0	0	0	0	0.000192	0	0	0	0	0	0	0	0.000192
1199	ALL		637800	4269900	NonCance	0	0	0	0	0	0	0.000186	0	0	0	0	0	0	0	0.000186
1200	ALL		637840	4269900	NonCance	0	0	0	0	0	0	0.000181	0	0	0	0	0	0	0	0.000181
1201	ALL		637920	4269900	NonCance	0	0	0	0	0	0	0.000178	0	0	0	0	0	0	0	0.000178
1202	ALL		637120	4269940	NonCance	0	0	0	0	0	0	6.92E-05	0	0	0	0	0	0	0	6.92E-05
1203	ALL		637160	4269940	NonCance	0	0	0	0	0	0	7.71E-05	0	0	0	0	0	0	0	7.71E-05
1204	ALL		637200	4269940	NonCance	0	0	0	0	0	0	8.68E-05	0	0	0	0	0	0	0	8.68E-05
1205	ALL		637240	4269940	NonCance	0	0	0	0	0	0	9.93E-05	0	0	0	0	0	0	0	9.93E-05
1206	ALL		637280	4269940	NonCance	0	0	0	0	0	0	0.000116	0	0	0	0	0	0	0	0.000116
1207	ALL		637520	4269940	NonCance	0	0	0	0	0	0	0.000364	0	0	0	0	0	0	0	0.000364
1208	ALL		637640	4269940	NonCance	0	0	0	0	0	0	0.000241	0	0	0	0	0	0	0	0.000241
1209	ALL		637680	4269940	NonCance	0	0	0	0	0	0	0.000221	0	0	0	0	0	0	0	0.000221
1210	ALL		637720	4269940	NonCance	0	0	0	0	0	0	0.000207	0	0	0	0	0	0	0	0.000207
1211	ALL		637760	4269940	NonCance	0	0	0	0	0	0	0.000197	0	0	0	0	0	0	0	0.000197
1212	ALL		637800	4269940	NonCance	0	0	0	0	0	0	0.00019	0	0	0	0	0	0	0	0.00019
1213	ALL		637840	4269940	NonCance	0	0	0	0	0	0	0.000185	0	0	0	0	0	0	0	0.000185
1214	ALL		637920	4269940	NonCance	0	0	0	0	0	0	0.00018	0	0	0	0	0	0	0	0.00018
1215	ALL		637120	4269980	NonCance	0	0	0	0	0	0	7.19E-05	0	0	0	0	0	0	0	7.19E-05
1216	ALL		637160	4269980	NonCance	0	0	0	0	0	0	8.03E-05	0	0	0	0	0	0	0	8.03E-05
1217	ALL		637200	4269980	NonCance	0	0	0	0	0	0	9.07E-05	0	0	0	0	0	0	0	9.07E-05
1218	ALL		637240	4269980	NonCance	0	0	0	0	0	0	0.000104	0	0	0	0	0	0	0	0.000104
1219	ALL		637280	4269980	NonCance	0	0	0	0	0	0	0.000122	0	0	0	0	0	0	0	0.000122
1220	ALL		637520	4269980	NonCance	0	0	0	0	0	0	0.000371	0	0	0	0	0	0	0	0.000371
1221	ALL		637560	4269980	NonCance	0	0	0	0	0	0	0.000321	0	0	0	0	0	0	0	0.000321
1222	ALL		637600	4269980	NonCance	0	0	0	0	0	0	0.000276	0	0	0	0	0	0	0	0.000276

**Exported Risk Results - Sites 2-2 and 2-3

REC	GRP	NETID	X	Y	SCENARIO	CV	CNS	IMMUN	KIDNEY	GILV	REPRO/DE	RESP	SKIN	EYE	BONE/TEET	ENDO	BLOOD	ODOR	GENERAL	MAXHI
1223	ALL		637640	4269980	NonCance	0	0	0	0	0	0	0.000249	0	0	0	0	0	0	0	0.000249
1224	ALL		637680	4269980	NonCance	0	0	0	0	0	0	0.000229	0	0	0	0	0	0	0	0.000229
1225	ALL		637720	4269980	NonCance	0	0	0	0	0	0	0.000215	0	0	0	0	0	0	0	0.000215
1226	ALL		637760	4269980	NonCance	0	0	0	0	0	0	0.000203	0	0	0	0	0	0	0	0.000203
1227	ALL		637800	4269980	NonCance	0	0	0	0	0	0	0.000195	0	0	0	0	0	0	0	0.000195
1228	ALL		637840	4269980	NonCance	0	0	0	0	0	0	0.000189	0	0	0	0	0	0	0	0.000189
1229	ALL		637880	4269980	NonCance	0	0	0	0	0	0	0.000185	0	0	0	0	0	0	0	0.000185
1230	ALL		637920	4269980	NonCance	0	0	0	0	0	0	0.000183	0	0	0	0	0	0	0	0.000183
1231	ALL		637120	4270020	NonCance	0	0	0	0	0	0	7.47E-05	0	0	0	0	0	0	0	7.47E-05
1232	ALL		637160	4270020	NonCance	0	0	0	0	0	0	8.35E-05	0	0	0	0	0	0	0	8.35E-05
1233	ALL		637200	4270020	NonCance	0	0	0	0	0	0	9.46E-05	0	0	0	0	0	0	0	9.46E-05
1234	ALL		637240	4270020	NonCance	0	0	0	0	0	0	0.000109	0	0	0	0	0	0	0	0.000109
1235	ALL		637280	4270020	NonCance	0	0	0	0	0	0	0.000129	0	0	0	0	0	0	0	0.000129
1236	ALL		637520	4270020	NonCance	0	0	0	0	0	0	0.000387	0	0	0	0	0	0	0	0.000387
1237	ALL		637560	4270020	NonCance	0	0	0	0	0	0	0.000336	0	0	0	0	0	0	0	0.000336
1238	ALL		637600	4270020	NonCance	0	0	0	0	0	0	0.000292	0	0	0	0	0	0	0	0.000292
1239	ALL		637640	4270020	NonCance	0	0	0	0	0	0	0.000264	0	0	0	0	0	0	0	0.000264
1240	ALL		637680	4270020	NonCance	0	0	0	0	0	0	0.000243	0	0	0	0	0	0	0	0.000243
1241	ALL		637720	4270020	NonCance	0	0	0	0	0	0	0.000226	0	0	0	0	0	0	0	0.000226
1242	ALL		637760	4270020	NonCance	0	0	0	0	0	0	0.000212	0	0	0	0	0	0	0	0.000212
1243	ALL		637800	4270020	NonCance	0	0	0	0	0	0	0.000202	0	0	0	0	0	0	0	0.000202
1244	ALL		637840	4270020	NonCance	0	0	0	0	0	0	0.000195	0	0	0	0	0	0	0	0.000195
1245	ALL		637880	4270020	NonCance	0	0	0	0	0	0	0.00019	0	0	0	0	0	0	0	0.00019
1246	ALL		637920	4270020	NonCance	0	0	0	0	0	0	0.000186	0	0	0	0	0	0	0	0.000186
1247	ALL		637120	4270060	NonCance	0	0	0	0	0	0	7.75E-05	0	0	0	0	0	0	0	7.75E-05
1248	ALL		637160	4270060	NonCance	0	0	0	0	0	0	8.68E-05	0	0	0	0	0	0	0	8.68E-05
1249	ALL		637200	4270060	NonCance	0	0	0	0	0	0	9.85E-05	0	0	0	0	0	0	0	9.85E-05
1250	ALL		637520	4270060	NonCance	0	0	0	0	0	0	0.000404	0	0	0	0	0	0	0	0.000404
1251	ALL		637560	4270060	NonCance	0	0	0	0	0	0	0.000377	0	0	0	0	0	0	0	0.000377
1252	ALL		637600	4270060	NonCance	0	0	0	0	0	0	0.000326	0	0	0	0	0	0	0	0.000326
1253	ALL		637640	4270060	NonCance	0	0	0	0	0	0	0.000291	0	0	0	0	0	0	0	0.000291
1254	ALL		637680	4270060	NonCance	0	0	0	0	0	0	0.000264	0	0	0	0	0	0	0	0.000264
1255	ALL		637720	4270060	NonCance	0	0	0	0	0	0	0.000242	0	0	0	0	0	0	0	0.000242
1256	ALL		637760	4270060	NonCance	0	0	0	0	0	0	0.000225	0	0	0	0	0	0	0	0.000225
1257	ALL		637800	4270060	NonCance	0	0	0	0	0	0	0.000212	0	0	0	0	0	0	0	0.000212
1258	ALL		637840	4270060	NonCance	0	0	0	0	0	0	0.000202	0	0	0	0	0	0	0	0.000202
1259	ALL		637880	4270060	NonCance	0	0	0	0	0	0	0.000195	0	0	0	0	0	0	0	0.000195
1260	ALL		637920	4270060	NonCance	0	0	0	0	0	0	0.00019	0	0	0	0	0	0	0	0.00019
1261	ALL		637120	4270100	NonCance	0	0	0	0	0	0	8.02E-05	0	0	0	0	0	0	0	8.02E-05
1262	ALL		637160	4270100	NonCance	0	0	0	0	0	0	8.99E-05	0	0	0	0	0	0	0	8.99E-05
1263	ALL		637200	4270100	NonCance	0	0	0	0	0	0	0.000102	0	0	0	0	0	0	0	0.000102
1264	ALL		637240	4270100	NonCance	0	0	0	0	0	0	0.000118	0	0	0	0	0	0	0	0.000118
1265	ALL		637280	4270100	NonCance	0	0	0	0	0	0	0.000141	0	0	0	0	0	0	0	0.000141
1266	ALL		637360	4270100	NonCance	0	0	0	0	0	0	0.000218	0	0	0	0	0	0	0	0.000218
1267	ALL		637560	4270100	NonCance	0	0	0	0	0	0	0.000477	0	0	0	0	0	0	0	0.000477
1268	ALL		637600	4270100	NonCance	0	0	0	0	0	0	0.000397	0	0	0	0	0	0	0	0.000397
1269	ALL		637640	4270100	NonCance	0	0	0	0	0	0	0.000341	0	0	0	0	0	0	0	0.000341
1270	ALL		637680	4270100	NonCance	0	0	0	0	0	0	0.000298	0	0	0	0	0	0	0	0.000298
1271	ALL		637720	4270100	NonCance	0	0	0	0	0	0	0.000266	0	0	0	0	0	0	0	0.000266
1272	ALL		637760	4270100	NonCance	0	0	0	0	0	0	0.000242	0	0	0	0	0	0	0	0.000242
1273	ALL		637800	4270100	NonCance	0	0	0	0	0	0	0.000224	0	0	0	0	0	0	0	0.000224

**Exported Risk Results - Sites 2-2 and 2-3

REC	GRP	NETID	X	Y	SCENARIO	CV	CNS	IMMUN	KIDNEY	GILV	REPRO/DE	RESP	SKIN	EYE	BONE/TEET	ENDO	BLOOD	ODOR	GENERAL	MAXHI
1274	ALL		637840	4270100	NonCance	0	0	0	0	0	0	0.000211	0	0	0	0	0	0	0	0.000211
1275	ALL		637880	4270100	NonCance	0	0	0	0	0	0	0.000202	0	0	0	0	0	0	0	0.000202
1276	ALL		637920	4270100	NonCance	0	0	0	0	0	0	0.000195	0	0	0	0	0	0	0	0.000195
1277	ALL		637120	4270140	NonCance	0	0	0	0	0	0	8.27E-05	0	0	0	0	0	0	0	8.27E-05
1278	ALL		637160	4270140	NonCance	0	0	0	0	0	0	9.27E-05	0	0	0	0	0	0	0	9.27E-05
1279	ALL		637200	4270140	NonCance	0	0	0	0	0	0	0.000106	0	0	0	0	0	0	0	0.000106
1280	ALL		637240	4270140	NonCance	0	0	0	0	0	0	0.000122	0	0	0	0	0	0	0	0.000122
1281	ALL		637280	4270140	NonCance	0	0	0	0	0	0	0.000146	0	0	0	0	0	0	0	0.000146
1282	ALL		637480	4270140	NonCance	0	0	0	0	0	0	0.000695	0	0	0	0	0	0	0	0.000695
1283	ALL		637520	4270140	NonCance	0	0	0	0	0	0	0.000689	0	0	0	0	0	0	0	0.000689
1284	ALL		637560	4270140	NonCance	0	0	0	0	0	0	0.000837	0	0	0	0	0	0	0	0.000837
1285	ALL		637600	4270140	NonCance	0	0	0	0	0	0	0.000591	0	0	0	0	0	0	0	0.000591
1286	ALL		637640	4270140	NonCance	0	0	0	0	0	0	0.000448	0	0	0	0	0	0	0	0.000448
1287	ALL		637680	4270140	NonCance	0	0	0	0	0	0	0.000359	0	0	0	0	0	0	0	0.000359
1288	ALL		637720	4270140	NonCance	0	0	0	0	0	0	0.000303	0	0	0	0	0	0	0	0.000303
1289	ALL		637760	4270140	NonCance	0	0	0	0	0	0	0.000266	0	0	0	0	0	0	0	0.000266
1290	ALL		637800	4270140	NonCance	0	0	0	0	0	0	0.00024	0	0	0	0	0	0	0	0.00024
1291	ALL		637840	4270140	NonCance	0	0	0	0	0	0	0.000222	0	0	0	0	0	0	0	0.000222
1292	ALL		637880	4270140	NonCance	0	0	0	0	0	0	0.00021	0	0	0	0	0	0	0	0.00021
1293	ALL		637920	4270140	NonCance	0	0	0	0	0	0	0.000201	0	0	0	0	0	0	0	0.000201
1294	ALL		638360	4270140	NonCance	0	0	0	0	0	0	0.000242	0	0	0	0	0	0	0	0.000242
1295	ALL		637120	4270180	NonCance	0	0	0	0	0	0	8.47E-05	0	0	0	0	0	0	0	8.47E-05
1296	ALL		637160	4270180	NonCance	0	0	0	0	0	0	9.51E-05	0	0	0	0	0	0	0	9.51E-05
1297	ALL		637200	4270180	NonCance	0	0	0	0	0	0	0.000108	0	0	0	0	0	0	0	0.000108
1298	ALL		637240	4270180	NonCance	0	0	0	0	0	0	0.000126	0	0	0	0	0	0	0	0.000126
1299	ALL		637520	4270180	NonCance	0	0	0	0	0	0	0.001188	0	0	0	0	0	0	0	0.001188
1300	ALL		637560	4270180	NonCance	0	0	0	0	0	0	0.00147	0	0	0	0	0	0	0	0.00147
1301	ALL		637600	4270180	NonCance	0	0	0	0	0	0	0.000689	0	0	0	0	0	0	0	0.000689
1302	ALL		637640	4270180	NonCance	0	0	0	0	0	0	0.000792	0	0	0	0	0	0	0	0.000792
1303	ALL		637680	4270180	NonCance	0	0	0	0	0	0	0.000487	0	0	0	0	0	0	0	0.000487
1304	ALL		637720	4270180	NonCance	0	0	0	0	0	0	0.000366	0	0	0	0	0	0	0	0.000366
1305	ALL		637760	4270180	NonCance	0	0	0	0	0	0	0.000301	0	0	0	0	0	0	0	0.000301
1306	ALL		637800	4270180	NonCance	0	0	0	0	0	0	0.000261	0	0	0	0	0	0	0	0.000261
1307	ALL		637840	4270180	NonCance	0	0	0	0	0	0	0.000236	0	0	0	0	0	0	0	0.000236
1308	ALL		637880	4270180	NonCance	0	0	0	0	0	0	0.00022	0	0	0	0	0	0	0	0.00022
1309	ALL		637920	4270180	NonCance	0	0	0	0	0	0	0.000208	0	0	0	0	0	0	0	0.000208
1310	ALL		637960	4270180	NonCance	0	0	0	0	0	0	0.000201	0	0	0	0	0	0	0	0.000201
1311	ALL		638000	4270180	NonCance	0	0	0	0	0	0	0.000196	0	0	0	0	0	0	0	0.000196
1312	ALL		638040	4270180	NonCance	0	0	0	0	0	0	0.000194	0	0	0	0	0	0	0	0.000194
1313	ALL		638080	4270180	NonCance	0	0	0	0	0	0	0.000194	0	0	0	0	0	0	0	0.000194
1314	ALL		638120	4270180	NonCance	0	0	0	0	0	0	0.000195	0	0	0	0	0	0	0	0.000195
1315	ALL		638160	4270180	NonCance	0	0	0	0	0	0	0.000199	0	0	0	0	0	0	0	0.000199
1316	ALL		638200	4270180	NonCance	0	0	0	0	0	0	0.000203	0	0	0	0	0	0	0	0.000203
1317	ALL		638240	4270180	NonCance	0	0	0	0	0	0	0.000209	0	0	0	0	0	0	0	0.000209
1318	ALL		638280	4270180	NonCance	0	0	0	0	0	0	0.000216	0	0	0	0	0	0	0	0.000216
1319	ALL		638320	4270180	NonCance	0	0	0	0	0	0	0.000225	0	0	0	0	0	0	0	0.000225
1320	ALL		638360	4270180	NonCance	0	0	0	0	0	0	0.000237	0	0	0	0	0	0	0	0.000237
1321	ALL		637120	4270220	NonCance	0	0	0	0	0	0	8.67E-05	0	0	0	0	0	0	0	8.67E-05
1322	ALL		637160	4270220	NonCance	0	0	0	0	0	0	9.74E-05	0	0	0	0	0	0	0	9.74E-05
1323	ALL		637200	4270220	NonCance	0	0	0	0	0	0	0.000111	0	0	0	0	0	0	0	0.000111
1324	ALL		637240	4270220	NonCance	0	0	0	0	0	0	0.000129	0	0	0	0	0	0	0	0.000129

**Exported Risk Results - Sites 2-2 and 2-3

REC	GRP	NETID	X	Y	SCENARIO	CV	CNS	IMMUN	KIDNEY	GILV	REPRO/DE	RESP	SKIN	EYE	BONE/TEET	ENDO	BLOOD	ODOR	GENERAL	MAXHI
1325	ALL		637480	4270220	NonCance	0	0	0	0	0	0	0.000655	0	0	0	0	0	0	0	0.000655
1326	ALL		637520	4270220	NonCance	0	0	0	0	0	0	0.000756	0	0	0	0	0	0	0	0.000756
1327	ALL		637560	4270220	NonCance	0	0	0	0	0	0	0.000876	0	0	0	0	0	0	0	0.000876
1328	ALL		637600	4270220	NonCance	0	0	0	0	0	0	0.001091	0	0	0	0	0	0	0	0.001091
1329	ALL		637640	4270220	NonCance	0	0	0	0	0	0	0.001229	0	0	0	0	0	0	0	0.001229
1330	ALL		637680	4270220	NonCance	0	0	0	0	0	0	0.000883	0	0	0	0	0	0	0	0.000883
1331	ALL		637720	4270220	NonCance	0	0	0	0	0	0	0.000485	0	0	0	0	0	0	0	0.000485
1332	ALL		637760	4270220	NonCance	0	0	0	0	0	0	0.000355	0	0	0	0	0	0	0	0.000355
1333	ALL		637800	4270220	NonCance	0	0	0	0	0	0	0.000291	0	0	0	0	0	0	0	0.000291
1334	ALL		637840	4270220	NonCance	0	0	0	0	0	0	0.000255	0	0	0	0	0	0	0	0.000255
1335	ALL		637880	4270220	NonCance	0	0	0	0	0	0	0.000232	0	0	0	0	0	0	0	0.000232
1336	ALL		637920	4270220	NonCance	0	0	0	0	0	0	0.000217	0	0	0	0	0	0	0	0.000217
1337	ALL		637960	4270220	NonCance	0	0	0	0	0	0	0.000207	0	0	0	0	0	0	0	0.000207
1338	ALL		638000	4270220	NonCance	0	0	0	0	0	0	0.000201	0	0	0	0	0	0	0	0.000201
1339	ALL		638040	4270220	NonCance	0	0	0	0	0	0	0.000197	0	0	0	0	0	0	0	0.000197
1340	ALL		638080	4270220	NonCance	0	0	0	0	0	0	0.000196	0	0	0	0	0	0	0	0.000196
1341	ALL		638120	4270220	NonCance	0	0	0	0	0	0	0.000196	0	0	0	0	0	0	0	0.000196
1342	ALL		638160	4270220	NonCance	0	0	0	0	0	0	0.000198	0	0	0	0	0	0	0	0.000198
1343	ALL		638200	4270220	NonCance	0	0	0	0	0	0	0.000202	0	0	0	0	0	0	0	0.000202
1344	ALL		638240	4270220	NonCance	0	0	0	0	0	0	0.000207	0	0	0	0	0	0	0	0.000207
1345	ALL		638280	4270220	NonCance	0	0	0	0	0	0	0.000213	0	0	0	0	0	0	0	0.000213
1346	ALL		638320	4270220	NonCance	0	0	0	0	0	0	0.000221	0	0	0	0	0	0	0	0.000221
1347	ALL		638360	4270220	NonCance	0	0	0	0	0	0	0.000232	0	0	0	0	0	0	0	0.000232
1348	ALL		637120	4270260	NonCance	0	0	0	0	0	0	8.88E-05	0	0	0	0	0	0	0	8.88E-05
1349	ALL		637160	4270260	NonCance	0	0	0	0	0	0	9.99E-05	0	0	0	0	0	0	0	9.99E-05
1350	ALL		637200	4270260	NonCance	0	0	0	0	0	0	0.000114	0	0	0	0	0	0	0	0.000114
1351	ALL		637240	4270260	NonCance	0	0	0	0	0	0	0.000133	0	0	0	0	0	0	0	0.000133
1352	ALL		637520	4270260	NonCance	0	0	0	0	0	0	0.000581	0	0	0	0	0	0	0	0.000581
1353	ALL		637560	4270260	NonCance	0	0	0	0	0	0	0.000656	0	0	0	0	0	0	0	0.000656
1354	ALL		637600	4270260	NonCance	0	0	0	0	0	0	0.000758	0	0	0	0	0	0	0	0.000758
1355	ALL		637640	4270260	NonCance	0	0	0	0	0	0	0.001037	0	0	0	0	0	0	0	0.001037
1356	ALL		637680	4270260	NonCance	0	0	0	0	0	0	0.000982	0	0	0	0	0	0	0	0.000982
1357	ALL		637720	4270260	NonCance	0	0	0	0	0	0	0.000775	0	0	0	0	0	0	0	0.000775
1358	ALL		637760	4270260	NonCance	0	0	0	0	0	0	0.000446	0	0	0	0	0	0	0	0.000446
1359	ALL		637800	4270260	NonCance	0	0	0	0	0	0	0.000336	0	0	0	0	0	0	0	0.000336
1360	ALL		637840	4270260	NonCance	0	0	0	0	0	0	0.000281	0	0	0	0	0	0	0	0.000281
1361	ALL		637880	4270260	NonCance	0	0	0	0	0	0	0.000249	0	0	0	0	0	0	0	0.000249
1362	ALL		637920	4270260	NonCance	0	0	0	0	0	0	0.000228	0	0	0	0	0	0	0	0.000228
1363	ALL		637960	4270260	NonCance	0	0	0	0	0	0	0.000215	0	0	0	0	0	0	0	0.000215
1364	ALL		638000	4270260	NonCance	0	0	0	0	0	0	0.000207	0	0	0	0	0	0	0	0.000207
1365	ALL		638040	4270260	NonCance	0	0	0	0	0	0	0.000201	0	0	0	0	0	0	0	0.000201
1366	ALL		638080	4270260	NonCance	0	0	0	0	0	0	0.000198	0	0	0	0	0	0	0	0.000198
1367	ALL		638120	4270260	NonCance	0	0	0	0	0	0	0.000198	0	0	0	0	0	0	0	0.000198
1368	ALL		638160	4270260	NonCance	0	0	0	0	0	0	0.000199	0	0	0	0	0	0	0	0.000199
1369	ALL		638200	4270260	NonCance	0	0	0	0	0	0	0.000201	0	0	0	0	0	0	0	0.000201
1370	ALL		638240	4270260	NonCance	0	0	0	0	0	0	0.000206	0	0	0	0	0	0	0	0.000206
1371	ALL		638280	4270260	NonCance	0	0	0	0	0	0	0.000211	0	0	0	0	0	0	0	0.000211
1372	ALL		638320	4270260	NonCance	0	0	0	0	0	0	0.000219	0	0	0	0	0	0	0	0.000219
1373	ALL		638360	4270260	NonCance	0	0	0	0	0	0	0.000229	0	0	0	0	0	0	0	0.000229
1374	ALL		637120	4270300	NonCance	0	0	0	0	0	0	9.08E-05	0	0	0	0	0	0	0	9.08E-05
1375	ALL		637160	4270300	NonCance	0	0	0	0	0	0	0.000102	0	0	0	0	0	0	0	0.000102

**Exported Risk Results - Sites 2-2 and 2-3

REC	GRP	NETID	X	Y	SCENARIO	CV	CNS	IMMUN	KIDNEY	GILV	REPRO/DE	RESP	SKIN	EYE	BONE/TEET	ENDO	BLOOD	ODOR	GENERAL	MAXHI
1376	ALL		637200	4270300	NonCance	0	0	0	0	0	0	0.000117	0	0	0	0	0	0	0	0.000117
1377	ALL		637240	4270300	NonCance	0	0	0	0	0	0	0.000135	0	0	0	0	0	0	0	0.000135
1378	ALL		637440	4270300	NonCance	0	0	0	0	0	0	0.000388	0	0	0	0	0	0	0	0.000388
1379	ALL		637480	4270300	NonCance	0	0	0	0	0	0	0.000466	0	0	0	0	0	0	0	0.000466
1380	ALL		637520	4270300	NonCance	0	0	0	0	0	0	0.000528	0	0	0	0	0	0	0	0.000528
1381	ALL		637560	4270300	NonCance	0	0	0	0	0	0	0.000542	0	0	0	0	0	0	0	0.000542
1382	ALL		637600	4270300	NonCance	0	0	0	0	0	0	0.000605	0	0	0	0	0	0	0	0.000605
1383	ALL		637640	4270300	NonCance	0	0	0	0	0	0	0.00075	0	0	0	0	0	0	0	0.00075
1384	ALL		637680	4270300	NonCance	0	0	0	0	0	0	0.001153	0	0	0	0	0	0	0	0.001153
1385	ALL		637720	4270300	NonCance	0	0	0	0	0	0	0.000886	0	0	0	0	0	0	0	0.000886
1386	ALL		637760	4270300	NonCance	0	0	0	0	0	0	0.000621	0	0	0	0	0	0	0	0.000621
1387	ALL		637800	4270300	NonCance	0	0	0	0	0	0	0.000404	0	0	0	0	0	0	0	0.000404
1388	ALL		637840	4270300	NonCance	0	0	0	0	0	0	0.000317	0	0	0	0	0	0	0	0.000317
1389	ALL		637880	4270300	NonCance	0	0	0	0	0	0	0.000271	0	0	0	0	0	0	0	0.000271
1390	ALL		637920	4270300	NonCance	0	0	0	0	0	0	0.000243	0	0	0	0	0	0	0	0.000243
1391	ALL		637960	4270300	NonCance	0	0	0	0	0	0	0.000225	0	0	0	0	0	0	0	0.000225
1392	ALL		638000	4270300	NonCance	0	0	0	0	0	0	0.000213	0	0	0	0	0	0	0	0.000213
1393	ALL		638040	4270300	NonCance	0	0	0	0	0	0	0.000206	0	0	0	0	0	0	0	0.000206
1394	ALL		638080	4270300	NonCance	0	0	0	0	0	0	0.000202	0	0	0	0	0	0	0	0.000202
1395	ALL		638120	4270300	NonCance	0	0	0	0	0	0	0.0002	0	0	0	0	0	0	0	0.0002
1396	ALL		638160	4270300	NonCance	0	0	0	0	0	0	0.000201	0	0	0	0	0	0	0	0.000201
1397	ALL		638200	4270300	NonCance	0	0	0	0	0	0	0.000202	0	0	0	0	0	0	0	0.000202
1398	ALL		638240	4270300	NonCance	0	0	0	0	0	0	0.000205	0	0	0	0	0	0	0	0.000205
1399	ALL		638280	4270300	NonCance	0	0	0	0	0	0	0.00021	0	0	0	0	0	0	0	0.00021
1400	ALL		638320	4270300	NonCance	0	0	0	0	0	0	0.000218	0	0	0	0	0	0	0	0.000218
1401	ALL		638360	4270300	NonCance	0	0	0	0	0	0	0.000228	0	0	0	0	0	0	0	0.000228
1402	ALL		637120	4270340	NonCance	0	0	0	0	0	0	9.27E-05	0	0	0	0	0	0	0	9.27E-05
1403	ALL		637160	4270340	NonCance	0	0	0	0	0	0	0.000104	0	0	0	0	0	0	0	0.000104
1404	ALL		637200	4270340	NonCance	0	0	0	0	0	0	0.000119	0	0	0	0	0	0	0	0.000119
1405	ALL		637240	4270340	NonCance	0	0	0	0	0	0	0.000137	0	0	0	0	0	0	0	0.000137
1406	ALL		637480	4270340	NonCance	0	0	0	0	0	0	0.000413	0	0	0	0	0	0	0	0.000413
1407	ALL		637520	4270340	NonCance	0	0	0	0	0	0	0.000458	0	0	0	0	0	0	0	0.000458
1408	ALL		637560	4270340	NonCance	0	0	0	0	0	0	0.000471	0	0	0	0	0	0	0	0.000471
1409	ALL		637600	4270340	NonCance	0	0	0	0	0	0	0.000516	0	0	0	0	0	0	0	0.000516
1410	ALL		637640	4270340	NonCance	0	0	0	0	0	0	0.000611	0	0	0	0	0	0	0	0.000611
1411	ALL		637680	4270340	NonCance	0	0	0	0	0	0	0.000827	0	0	0	0	0	0	0	0.000827
1412	ALL		637720	4270340	NonCance	0	0	0	0	0	0	0.001545	0	0	0	0	0	0	0	0.001545
1413	ALL		637760	4270340	NonCance	0	0	0	0	0	0	0.000896	0	0	0	0	0	0	0	0.000896
1414	ALL		637800	4270340	NonCance	0	0	0	0	0	0	0.000522	0	0	0	0	0	0	0	0.000522
1415	ALL		637840	4270340	NonCance	0	0	0	0	0	0	0.000371	0	0	0	0	0	0	0	0.000371
1416	ALL		637880	4270340	NonCance	0	0	0	0	0	0	0.000301	0	0	0	0	0	0	0	0.000301
1417	ALL		637920	4270340	NonCance	0	0	0	0	0	0	0.000262	0	0	0	0	0	0	0	0.000262
1418	ALL		637960	4270340	NonCance	0	0	0	0	0	0	0.000238	0	0	0	0	0	0	0	0.000238
1419	ALL		638000	4270340	NonCance	0	0	0	0	0	0	0.000222	0	0	0	0	0	0	0	0.000222
1420	ALL		638040	4270340	NonCance	0	0	0	0	0	0	0.000212	0	0	0	0	0	0	0	0.000212
1421	ALL		638080	4270340	NonCance	0	0	0	0	0	0	0.000207	0	0	0	0	0	0	0	0.000207
1422	ALL		638120	4270340	NonCance	0	0	0	0	0	0	0.000204	0	0	0	0	0	0	0	0.000204
1423	ALL		638160	4270340	NonCance	0	0	0	0	0	0	0.000203	0	0	0	0	0	0	0	0.000203
1424	ALL		638200	4270340	NonCance	0	0	0	0	0	0	0.000205	0	0	0	0	0	0	0	0.000205
1425	ALL		638240	4270340	NonCance	0	0	0	0	0	0	0.000208	0	0	0	0	0	0	0	0.000208
1426	ALL		638280	4270340	NonCance	0	0	0	0	0	0	0.000213	0	0	0	0	0	0	0	0.000213

**Exported Risk Results - Sites 2-2 and 2-3

REC	GRP	NETID	X	Y	SCENARIO	CV	CNS	IMMUN	KIDNEY	GILV	REPRO/DE	RESP	SKIN	EYE	BONE/TEET	ENDO	BLOOD	ODOR	GENERAL	MAXHI
1427	ALL		638320	4270340	NonCance	0	0	0	0	0	0	0.00022	0	0	0	0	0	0	0	0.00022
1428	ALL		638360	4270340	NonCance	0	0	0	0	0	0	0.000232	0	0	0	0	0	0	0	0.000232
1429	ALL		637120	4270380	NonCance	0	0	0	0	0	0	9.44E-05	0	0	0	0	0	0	0	9.44E-05
1430	ALL		637160	4270380	NonCance	0	0	0	0	0	0	0.000106	0	0	0	0	0	0	0	0.000106
1431	ALL		637200	4270380	NonCance	0	0	0	0	0	0	0.00012	0	0	0	0	0	0	0	0.00012
1432	ALL		637240	4270380	NonCance	0	0	0	0	0	0	0.000139	0	0	0	0	0	0	0	0.000139
1433	ALL		637360	4270380	NonCance	0	0	0	0	0	0	0.000229	0	0	0	0	0	0	0	0.000229
1434	ALL		637480	4270380	NonCance	0	0	0	0	0	0	0.000387	0	0	0	0	0	0	0	0.000387
1435	ALL		637520	4270380	NonCance	0	0	0	0	0	0	0.000417	0	0	0	0	0	0	0	0.000417
1436	ALL		637560	4270380	NonCance	0	0	0	0	0	0	0.000423	0	0	0	0	0	0	0	0.000423
1437	ALL		637600	4270380	NonCance	0	0	0	0	0	0	0.000458	0	0	0	0	0	0	0	0.000458
1438	ALL		637640	4270380	NonCance	0	0	0	0	0	0	0.000526	0	0	0	0	0	0	0	0.000526
1439	ALL		637680	4270380	NonCance	0	0	0	0	0	0	0.000663	0	0	0	0	0	0	0	0.000663
1440	ALL		637720	4270380	NonCance	0	0	0	0	0	0	0.000996	0	0	0	0	0	0	0	0.000996
1441	ALL		637760	4270380	NonCance	0	0	0	0	0	0	0.001269	0	0	0	0	0	0	0	0.001269
1442	ALL		637800	4270380	NonCance	0	0	0	0	0	0	0.000778	0	0	0	0	0	0	0	0.000778
1443	ALL		637840	4270380	NonCance	0	0	0	0	0	0	0.000456	0	0	0	0	0	0	0	0.000456
1444	ALL		637880	4270380	NonCance	0	0	0	0	0	0	0.000343	0	0	0	0	0	0	0	0.000343
1445	ALL		637920	4270380	NonCance	0	0	0	0	0	0	0.000287	0	0	0	0	0	0	0	0.000287
1446	ALL		637960	4270380	NonCance	0	0	0	0	0	0	0.000254	0	0	0	0	0	0	0	0.000254
1447	ALL		638000	4270380	NonCance	0	0	0	0	0	0	0.000233	0	0	0	0	0	0	0	0.000233
1448	ALL		638040	4270380	NonCance	0	0	0	0	0	0	0.00022	0	0	0	0	0	0	0	0.00022
1449	ALL		638080	4270380	NonCance	0	0	0	0	0	0	0.000212	0	0	0	0	0	0	0	0.000212
1450	ALL		638120	4270380	NonCance	0	0	0	0	0	0	0.000209	0	0	0	0	0	0	0	0.000209
1451	ALL		638160	4270380	NonCance	0	0	0	0	0	0	0.000207	0	0	0	0	0	0	0	0.000207
1452	ALL		638200	4270380	NonCance	0	0	0	0	0	0	0.000209	0	0	0	0	0	0	0	0.000209
1453	ALL		638240	4270380	NonCance	0	0	0	0	0	0	0.000212	0	0	0	0	0	0	0	0.000212
1454	ALL		638280	4270380	NonCance	0	0	0	0	0	0	0.000219	0	0	0	0	0	0	0	0.000219
1455	ALL		638320	4270380	NonCance	0	0	0	0	0	0	0.00023	0	0	0	0	0	0	0	0.00023
1456	ALL		638360	4270380	NonCance	0	0	0	0	0	0	0.000249	0	0	0	0	0	0	0	0.000249
1457	ALL		637120	4270420	NonCance	0	0	0	0	0	0	9.59E-05	0	0	0	0	0	0	0	9.59E-05
1458	ALL		637160	4270420	NonCance	0	0	0	0	0	0	0.000107	0	0	0	0	0	0	0	0.000107
1459	ALL		637200	4270420	NonCance	0	0	0	0	0	0	0.000121	0	0	0	0	0	0	0	0.000121
1460	ALL		637240	4270420	NonCance	0	0	0	0	0	0	0.000139	0	0	0	0	0	0	0	0.000139
1461	ALL		637280	4270420	NonCance	0	0	0	0	0	0	0.000162	0	0	0	0	0	0	0	0.000162
1462	ALL		637520	4270420	NonCance	0	0	0	0	0	0	0.00038	0	0	0	0	0	0	0	0.00038
1463	ALL		637560	4270420	NonCance	0	0	0	0	0	0	0.000392	0	0	0	0	0	0	0	0.000392
1464	ALL		637600	4270420	NonCance	0	0	0	0	0	0	0.000418	0	0	0	0	0	0	0	0.000418
1465	ALL		637640	4270420	NonCance	0	0	0	0	0	0	0.000469	0	0	0	0	0	0	0	0.000469
1466	ALL		637680	4270420	NonCance	0	0	0	0	0	0	0.000563	0	0	0	0	0	0	0	0.000563
1467	ALL		637720	4270420	NonCance	0	0	0	0	0	0	0.000753	0	0	0	0	0	0	0	0.000753
1468	ALL		637760	4270420	NonCance	0	0	0	0	0	0	0.001259	0	0	0	0	0	0	0	0.001259
1469	ALL		637800	4270420	NonCance	0	0	0	0	0	0	0.000937	0	0	0	0	0	0	0	0.000937
1470	ALL		637840	4270420	NonCance	0	0	0	0	0	0	0.000618	0	0	0	0	0	0	0	0.000618
1471	ALL		637880	4270420	NonCance	0	0	0	0	0	0	0.000408	0	0	0	0	0	0	0	0.000408
1472	ALL		637920	4270420	NonCance	0	0	0	0	0	0	0.000322	0	0	0	0	0	0	0	0.000322
1473	ALL		637960	4270420	NonCance	0	0	0	0	0	0	0.000276	0	0	0	0	0	0	0	0.000276
1474	ALL		638000	4270420	NonCance	0	0	0	0	0	0	0.000248	0	0	0	0	0	0	0	0.000248
1475	ALL		638040	4270420	NonCance	0	0	0	0	0	0	0.00023	0	0	0	0	0	0	0	0.00023
1476	ALL		638080	4270420	NonCance	0	0	0	0	0	0	0.00022	0	0	0	0	0	0	0	0.00022
1477	ALL		638120	4270420	NonCance	0	0	0	0	0	0	0.000215	0	0	0	0	0	0	0	0.000215

**Exported Risk Results - Sites 2-2 and 2-3

REC	GRP	NETID	X	Y	SCENARIO	CV	CNS	IMMUN	KIDNEY	GILV	REPRO/DE	RESP	SKIN	EYE	BONE/TEET	ENDO	BLOOD	ODOR	GENERAL	MAXHI
1478	ALL		638160	4270420	NonCance	0	0	0	0	0	0	0.000215	0	0	0	0	0	0	0	0.000215
1479	ALL		638200	4270420	NonCance	0	0	0	0	0	0	0.000218	0	0	0	0	0	0	0	0.000218
1480	ALL		638240	4270420	NonCance	0	0	0	0	0	0	0.000225	0	0	0	0	0	0	0	0.000225
1481	ALL		638280	4270420	NonCance	0	0	0	0	0	0	0.00024	0	0	0	0	0	0	0	0.00024
1482	ALL		638320	4270420	NonCance	0	0	0	0	0	0	0.000273	0	0	0	0	0	0	0	0.000273
1483	ALL		638360	4270420	NonCance	0	0	0	0	0	0	0.000272	0	0	0	0	0	0	0	0.000272
1484	ALL		637120	4270460	NonCance	0	0	0	0	0	0	9.70E-05	0	0	0	0	0	0	0	9.70E-05
1485	ALL		637160	4270460	NonCance	0	0	0	0	0	0	0.000108	0	0	0	0	0	0	0	0.000108
1486	ALL		637200	4270460	NonCance	0	0	0	0	0	0	0.000122	0	0	0	0	0	0	0	0.000122
1487	ALL		637240	4270460	NonCance	0	0	0	0	0	0	0.000139	0	0	0	0	0	0	0	0.000139
1488	ALL		637280	4270460	NonCance	0	0	0	0	0	0	0.00016	0	0	0	0	0	0	0	0.00016
1489	ALL		637520	4270460	NonCance	0	0	0	0	0	0	0.000365	0	0	0	0	0	0	0	0.000365
1490	ALL		637560	4270460	NonCance	0	0	0	0	0	0	0.000372	0	0	0	0	0	0	0	0.000372
1491	ALL		637600	4270460	NonCance	0	0	0	0	0	0	0.000389	0	0	0	0	0	0	0	0.000389
1492	ALL		637640	4270460	NonCance	0	0	0	0	0	0	0.000428	0	0	0	0	0	0	0	0.000428
1493	ALL		637680	4270460	NonCance	0	0	0	0	0	0	0.000495	0	0	0	0	0	0	0	0.000495
1494	ALL		637720	4270460	NonCance	0	0	0	0	0	0	0.000618	0	0	0	0	0	0	0	0.000618
1495	ALL		637760	4270460	NonCance	0	0	0	0	0	0	0.000878	0	0	0	0	0	0	0	0.000878
1496	ALL		637800	4270460	NonCance	0	0	0	0	0	0	0.001284	0	0	0	0	0	0	0	0.001284
1497	ALL		637840	4270460	NonCance	0	0	0	0	0	0	0.001044	0	0	0	0	0	0	0	0.001044
1498	ALL		637880	4270460	NonCance	0	0	0	0	0	0	0.000517	0	0	0	0	0	0	0	0.000517
1499	ALL		637920	4270460	NonCance	0	0	0	0	0	0	0.000372	0	0	0	0	0	0	0	0.000372
1500	ALL		637960	4270460	NonCance	0	0	0	0	0	0	0.000304	0	0	0	0	0	0	0	0.000304
1501	ALL		638000	4270460	NonCance	0	0	0	0	0	0	0.000267	0	0	0	0	0	0	0	0.000267
1502	ALL		638040	4270460	NonCance	0	0	0	0	0	0	0.000244	0	0	0	0	0	0	0	0.000244
1503	ALL		638080	4270460	NonCance	0	0	0	0	0	0	0.000231	0	0	0	0	0	0	0	0.000231
1504	ALL		638120	4270460	NonCance	0	0	0	0	0	0	0.000228	0	0	0	0	0	0	0	0.000228
1505	ALL		638160	4270460	NonCance	0	0	0	0	0	0	0.000232	0	0	0	0	0	0	0	0.000232
1506	ALL		638200	4270460	NonCance	0	0	0	0	0	0	0.000243	0	0	0	0	0	0	0	0.000243
1507	ALL		638240	4270460	NonCance	0	0	0	0	0	0	0.000275	0	0	0	0	0	0	0	0.000275
1508	ALL		638280	4270460	NonCance	0	0	0	0	0	0	0.00027	0	0	0	0	0	0	0	0.00027
1509	ALL		638320	4270460	NonCance	0	0	0	0	0	0	0.000329	0	0	0	0	0	0	0	0.000329
1510	ALL		638360	4270460	NonCance	0	0	0	0	0	0	0.000335	0	0	0	0	0	0	0	0.000335
1511	ALL		637120	4270500	NonCance	0	0	0	0	0	0	9.79E-05	0	0	0	0	0	0	0	9.79E-05
1512	ALL		637160	4270500	NonCance	0	0	0	0	0	0	0.000109	0	0	0	0	0	0	0	0.000109
1513	ALL		637200	4270500	NonCance	0	0	0	0	0	0	0.000122	0	0	0	0	0	0	0	0.000122
1514	ALL		637240	4270500	NonCance	0	0	0	0	0	0	0.000139	0	0	0	0	0	0	0	0.000139
1515	ALL		637280	4270500	NonCance	0	0	0	0	0	0	0.000159	0	0	0	0	0	0	0	0.000159
1516	ALL		637440	4270500	NonCance	0	0	0	0	0	0	0.000278	0	0	0	0	0	0	0	0.000278
1517	ALL		637520	4270500	NonCance	0	0	0	0	0	0	0.000338	0	0	0	0	0	0	0	0.000338
1518	ALL		637560	4270500	NonCance	0	0	0	0	0	0	0.000362	0	0	0	0	0	0	0	0.000362
1519	ALL		637600	4270500	NonCance	0	0	0	0	0	0	0.000369	0	0	0	0	0	0	0	0.000369
1520	ALL		637640	4270500	NonCance	0	0	0	0	0	0	0.000398	0	0	0	0	0	0	0	0.000398
1521	ALL		637680	4270500	NonCance	0	0	0	0	0	0	0.000447	0	0	0	0	0	0	0	0.000447
1522	ALL		637720	4270500	NonCance	0	0	0	0	0	0	0.000533	0	0	0	0	0	0	0	0.000533
1523	ALL		637760	4270500	NonCance	0	0	0	0	0	0	0.000691	0	0	0	0	0	0	0	0.000691
1524	ALL		637800	4270500	NonCance	0	0	0	0	0	0	0.00106	0	0	0	0	0	0	0	0.00106
1525	ALL		637840	4270500	NonCance	0	0	0	0	0	0	0.001032	0	0	0	0	0	0	0	0.001032
1526	ALL		637880	4270500	NonCance	0	0	0	0	0	0	0.000741	0	0	0	0	0	0	0	0.000741
1527	ALL		637920	4270500	NonCance	0	0	0	0	0	0	0.000451	0	0	0	0	0	0	0	0.000451
1528	ALL		637960	4270500	NonCance	0	0	0	0	0	0	0.000346	0	0	0	0	0	0	0	0.000346

**Exported Risk Results - Sites 2-2 and 2-3

REC	GRP	NETID	X	Y	SCENARIO	CV	CNS	IMMUN	KIDNEY	GILV	REPRO/DE	RESP	SKIN	EYE	BONE/TEET	ENDO	BLOOD	ODOR	GENERAL	MAXHI
1529	ALL		638000	4270500	NonCance	0	0	0	0	0	0	0.000292	0	0	0	0	0	0	0	0.000292
1530	ALL		638040	4270500	NonCance	0	0	0	0	0	0	0.000262	0	0	0	0	0	0	0	0.000262
1531	ALL		638080	4270500	NonCance	0	0	0	0	0	0	0.000249	0	0	0	0	0	0	0	0.000249
1532	ALL		638120	4270500	NonCance	0	0	0	0	0	0	0.000254	0	0	0	0	0	0	0	0.000254
1533	ALL		638160	4270500	NonCance	0	0	0	0	0	0	0.000293	0	0	0	0	0	0	0	0.000293
1534	ALL		638200	4270500	NonCance	0	0	0	0	0	0	0.000271	0	0	0	0	0	0	0	0.000271
1535	ALL		638240	4270500	NonCance	0	0	0	0	0	0	0.000321	0	0	0	0	0	0	0	0.000321
1536	ALL		638280	4270500	NonCance	0	0	0	0	0	0	0.000323	0	0	0	0	0	0	0	0.000323
1537	ALL		638320	4270500	NonCance	0	0	0	0	0	0	0.000285	0	0	0	0	0	0	0	0.000285
1538	ALL		638360	4270500	NonCance	0	0	0	0	0	0	0.000263	0	0	0	0	0	0	0	0.000263
1539	ALL		637120	4270540	NonCance	0	0	0	0	0	0	9.85E-05	0	0	0	0	0	0	0	9.85E-05
1540	ALL		637160	4270540	NonCance	0	0	0	0	0	0	0.000109	0	0	0	0	0	0	0	0.000109
1541	ALL		637200	4270540	NonCance	0	0	0	0	0	0	0.000122	0	0	0	0	0	0	0	0.000122
1542	ALL		637240	4270540	NonCance	0	0	0	0	0	0	0.000138	0	0	0	0	0	0	0	0.000138
1543	ALL		637280	4270540	NonCance	0	0	0	0	0	0	0.000157	0	0	0	0	0	0	0	0.000157
1544	ALL		637560	4270540	NonCance	0	0	0	0	0	0	0.000363	0	0	0	0	0	0	0	0.000363
1545	ALL		637600	4270540	NonCance	0	0	0	0	0	0	0.00036	0	0	0	0	0	0	0	0.00036
1546	ALL		637640	4270540	NonCance	0	0	0	0	0	0	0.000377	0	0	0	0	0	0	0	0.000377
1547	ALL		637680	4270540	NonCance	0	0	0	0	0	0	0.000412	0	0	0	0	0	0	0	0.000412
1548	ALL		637720	4270540	NonCance	0	0	0	0	0	0	0.000473	0	0	0	0	0	0	0	0.000473
1549	ALL		637760	4270540	NonCance	0	0	0	0	0	0	0.000581	0	0	0	0	0	0	0	0.000581
1550	ALL		637800	4270540	NonCance	0	0	0	0	0	0	0.000791	0	0	0	0	0	0	0	0.000791
1551	ALL		637840	4270540	NonCance	0	0	0	0	0	0	0.001362	0	0	0	0	0	0	0	0.001362
1552	ALL		637880	4270540	NonCance	0	0	0	0	0	0	0.001117	0	0	0	0	0	0	0	0.001117
1553	ALL		637920	4270540	NonCance	0	0	0	0	0	0	0.0006	0	0	0	0	0	0	0	0.0006
1554	ALL		637960	4270540	NonCance	0	0	0	0	0	0	0.00041	0	0	0	0	0	0	0	0.00041
1555	ALL		638000	4270540	NonCance	0	0	0	0	0	0	0.000329	0	0	0	0	0	0	0	0.000329
1556	ALL		638040	4270540	NonCance	0	0	0	0	0	0	0.000289	0	0	0	0	0	0	0	0.000289
1557	ALL		638080	4270540	NonCance	0	0	0	0	0	0	0.000277	0	0	0	0	0	0	0	0.000277
1558	ALL		638120	4270540	NonCance	0	0	0	0	0	0	0.000293	0	0	0	0	0	0	0	0.000293
1559	ALL		638160	4270540	NonCance	0	0	0	0	0	0	0.000418	0	0	0	0	0	0	0	0.000418
1560	ALL		638200	4270540	NonCance	0	0	0	0	0	0	0.000327	0	0	0	0	0	0	0	0.000327
1561	ALL		638240	4270540	NonCance	0	0	0	0	0	0	0.000284	0	0	0	0	0	0	0	0.000284
1562	ALL		638280	4270540	NonCance	0	0	0	0	0	0	0.000258	0	0	0	0	0	0	0	0.000258
1563	ALL		638320	4270540	NonCance	0	0	0	0	0	0	0.000242	0	0	0	0	0	0	0	0.000242
1564	ALL		638360	4270540	NonCance	0	0	0	0	0	0	0.000232	0	0	0	0	0	0	0	0.000232
1565	ALL		637120	4270580	NonCance	0	0	0	0	0	0	9.90E-05	0	0	0	0	0	0	0	9.90E-05
1566	ALL		637160	4270580	NonCance	0	0	0	0	0	0	0.00011	0	0	0	0	0	0	0	0.00011
1567	ALL		637200	4270580	NonCance	0	0	0	0	0	0	0.000122	0	0	0	0	0	0	0	0.000122
1568	ALL		637240	4270580	NonCance	0	0	0	0	0	0	0.000137	0	0	0	0	0	0	0	0.000137
1569	ALL		637280	4270580	NonCance	0	0	0	0	0	0	0.000155	0	0	0	0	0	0	0	0.000155
1570	ALL		637400	4270580	NonCance	0	0	0	0	0	0	0.000243	0	0	0	0	0	0	0	0.000243
1571	ALL		637560	4270580	NonCance	0	0	0	0	0	0	0.000346	0	0	0	0	0	0	0	0.000346
1572	ALL		637640	4270580	NonCance	0	0	0	0	0	0	0.000363	0	0	0	0	0	0	0	0.000363
1573	ALL		637680	4270580	NonCance	0	0	0	0	0	0	0.000385	0	0	0	0	0	0	0	0.000385
1574	ALL		637720	4270580	NonCance	0	0	0	0	0	0	0.00043	0	0	0	0	0	0	0	0.00043
1575	ALL		637760	4270580	NonCance	0	0	0	0	0	0	0.000507	0	0	0	0	0	0	0	0.000507
1576	ALL		637800	4270580	NonCance	0	0	0	0	0	0	0.000642	0	0	0	0	0	0	0	0.000642
1577	ALL		637840	4270580	NonCance	0	0	0	0	0	0	0.000928	0	0	0	0	0	0	0	0.000928
1578	ALL		637880	4270580	NonCance	0	0	0	0	0	0	0.001408	0	0	0	0	0	0	0	0.001408
1579	ALL		637920	4270580	NonCance	0	0	0	0	0	0	0.001002	0	0	0	0	0	0	0	0.001002

**Exported Risk Results - Sites 2-2 and 2-3

REC	GRP	NETID	X	Y	SCENARIO	CV	CNS	IMMUN	KIDNEY	GILV	REPRO/DE	RESP	SKIN	EYE	BONE/TEET	ENDO	BLOOD	ODOR	GENERAL	MAXHI
1580	ALL		637960	4270580	NonCance	0	0	0	0	0	0	0.000525	0	0	0	0	0	0	0	0.000525
1581	ALL		638000	4270580	NonCance	0	0	0	0	0	0	0.000388	0	0	0	0	0	0	0	0.000388
1582	ALL		638040	4270580	NonCance	0	0	0	0	0	0	0.000329	0	0	0	0	0	0	0	0.000329
1583	ALL		638080	4270580	NonCance	0	0	0	0	0	0	0.000336	0	0	0	0	0	0	0	0.000336
1584	ALL		638120	4270580	NonCance	0	0	0	0	0	0	0.000356	0	0	0	0	0	0	0	0.000356
1585	ALL		638160	4270580	NonCance	0	0	0	0	0	0	0.000314	0	0	0	0	0	0	0	0.000314
1586	ALL		638200	4270580	NonCance	0	0	0	0	0	0	0.000269	0	0	0	0	0	0	0	0.000269
1587	ALL		638240	4270580	NonCance	0	0	0	0	0	0	0.000246	0	0	0	0	0	0	0	0.000246
1588	ALL		638280	4270580	NonCance	0	0	0	0	0	0	0.000231	0	0	0	0	0	0	0	0.000231
1589	ALL		638320	4270580	NonCance	0	0	0	0	0	0	0.00022	0	0	0	0	0	0	0	0.00022
1590	ALL		638360	4270580	NonCance	0	0	0	0	0	0	0.000213	0	0	0	0	0	0	0	0.000213
1591	ALL		637120	4270620	NonCance	0	0	0	0	0	0	9.93E-05	0	0	0	0	0	0	0	9.93E-05
1592	ALL		637160	4270620	NonCance	0	0	0	0	0	0	0.00011	0	0	0	0	0	0	0	0.00011
1593	ALL		637200	4270620	NonCance	0	0	0	0	0	0	0.000122	0	0	0	0	0	0	0	0.000122
1594	ALL		637240	4270620	NonCance	0	0	0	0	0	0	0.000136	0	0	0	0	0	0	0	0.000136
1595	ALL		637280	4270620	NonCance	0	0	0	0	0	0	0.000153	0	0	0	0	0	0	0	0.000153
1596	ALL		637400	4270620	NonCance	0	0	0	0	0	0	0.000233	0	0	0	0	0	0	0	0.000233
1597	ALL		637640	4270620	NonCance	0	0	0	0	0	0	0.000354	0	0	0	0	0	0	0	0.000354
1598	ALL		637680	4270620	NonCance	0	0	0	0	0	0	0.000364	0	0	0	0	0	0	0	0.000364
1599	ALL		637720	4270620	NonCance	0	0	0	0	0	0	0.000397	0	0	0	0	0	0	0	0.000397
1600	ALL		637760	4270620	NonCance	0	0	0	0	0	0	0.000454	0	0	0	0	0	0	0	0.000454
1601	ALL		637800	4270620	NonCance	0	0	0	0	0	0	0.000547	0	0	0	0	0	0	0	0.000547
1602	ALL		637840	4270620	NonCance	0	0	0	0	0	0	0.000714	0	0	0	0	0	0	0	0.000714
1603	ALL		637880	4270620	NonCance	0	0	0	0	0	0	0.001082	0	0	0	0	0	0	0	0.001082
1604	ALL		637920	4270620	NonCance	0	0	0	0	0	0	0.001116	0	0	0	0	0	0	0	0.001116
1605	ALL		637960	4270620	NonCance	0	0	0	0	0	0	0.000804	0	0	0	0	0	0	0	0.000804
1606	ALL		638000	4270620	NonCance	0	0	0	0	0	0	0.000497	0	0	0	0	0	0	0	0.000497
1607	ALL		638040	4270620	NonCance	0	0	0	0	0	0	0.000398	0	0	0	0	0	0	0	0.000398
1608	ALL		638080	4270620	NonCance	0	0	0	0	0	0	0.000388	0	0	0	0	0	0	0	0.000388
1609	ALL		638120	4270620	NonCance	0	0	0	0	0	0	0.000374	0	0	0	0	0	0	0	0.000374
1610	ALL		638160	4270620	NonCance	0	0	0	0	0	0	0.00028	0	0	0	0	0	0	0	0.00028
1611	ALL		638200	4270620	NonCance	0	0	0	0	0	0	0.000246	0	0	0	0	0	0	0	0.000246
1612	ALL		638240	4270620	NonCance	0	0	0	0	0	0	0.000227	0	0	0	0	0	0	0	0.000227
1613	ALL		638280	4270620	NonCance	0	0	0	0	0	0	0.000214	0	0	0	0	0	0	0	0.000214
1614	ALL		638320	4270620	NonCance	0	0	0	0	0	0	0.000206	0	0	0	0	0	0	0	0.000206
1615	ALL		638360	4270620	NonCance	0	0	0	0	0	0	0.000199	0	0	0	0	0	0	0	0.000199
1616	ALL		637120	4270660	NonCance	0	0	0	0	0	0	9.94E-05	0	0	0	0	0	0	0	9.94E-05
1617	ALL		637160	4270660	NonCance	0	0	0	0	0	0	0.000109	0	0	0	0	0	0	0	0.000109
1618	ALL		637200	4270660	NonCance	0	0	0	0	0	0	0.000121	0	0	0	0	0	0	0	0.000121
1619	ALL		637240	4270660	NonCance	0	0	0	0	0	0	0.000134	0	0	0	0	0	0	0	0.000134
1620	ALL		637280	4270660	NonCance	0	0	0	0	0	0	0.000151	0	0	0	0	0	0	0	0.000151
1621	ALL		637320	4270660	NonCance	0	0	0	0	0	0	0.000171	0	0	0	0	0	0	0	0.000171
1622	ALL		637560	4270660	NonCance	0	0	0	0	0	0	0.000328	0	0	0	0	0	0	0	0.000328
1623	ALL		637600	4270660	NonCance	0	0	0	0	0	0	0.00034	0	0	0	0	0	0	0	0.00034
1624	ALL		637640	4270660	NonCance	0	0	0	0	0	0	0.000348	0	0	0	0	0	0	0	0.000348
1625	ALL		637680	4270660	NonCance	0	0	0	0	0	0	0.000348	0	0	0	0	0	0	0	0.000348
1626	ALL		637720	4270660	NonCance	0	0	0	0	0	0	0.000373	0	0	0	0	0	0	0	0.000373
1627	ALL		637760	4270660	NonCance	0	0	0	0	0	0	0.000415	0	0	0	0	0	0	0	0.000415
1628	ALL		637800	4270660	NonCance	0	0	0	0	0	0	0.000481	0	0	0	0	0	0	0	0.000481
1629	ALL		637840	4270660	NonCance	0	0	0	0	0	0	0.000588	0	0	0	0	0	0	0	0.000588
1630	ALL		637880	4270660	NonCance	0	0	0	0	0	0	0.000784	0	0	0	0	0	0	0	0.000784

**Exported Risk Results - Sites 2-2 and 2-3

REC	GRP	NETID	X	Y	SCENARIO	CV	CNS	IMMUN	KIDNEY	GILV	REPRO/DE	RESP	SKIN	EYE	BONE/TEET	ENDO	BLOOD	ODOR	GENERAL	MAXHI
1631	ALL		637920	4270660	NonCance	0	0	0	0	0	0	0.001225	0	0	0	0	0	0	0	0.001225
1632	ALL		637960	4270660	NonCance	0	0	0	0	0	0	0.00089	0	0	0	0	0	0	0	0.00089
1633	ALL		638000	4270660	NonCance	0	0	0	0	0	0	0.000789	0	0	0	0	0	0	0	0.000789
1634	ALL		638040	4270660	NonCance	0	0	0	0	0	0	0.000544	0	0	0	0	0	0	0	0.000544
1635	ALL		638080	4270660	NonCance	0	0	0	0	0	0	0.000484	0	0	0	0	0	0	0	0.000484
1636	ALL		638120	4270660	NonCance	0	0	0	0	0	0	0.000328	0	0	0	0	0	0	0	0.000328
1637	ALL		638160	4270660	NonCance	0	0	0	0	0	0	0.000263	0	0	0	0	0	0	0	0.000263
1638	ALL		638200	4270660	NonCance	0	0	0	0	0	0	0.000232	0	0	0	0	0	0	0	0.000232
1639	ALL		638240	4270660	NonCance	0	0	0	0	0	0	0.000214	0	0	0	0	0	0	0	0.000214
1640	ALL		638280	4270660	NonCance	0	0	0	0	0	0	0.000203	0	0	0	0	0	0	0	0.000203
1641	ALL		638320	4270660	NonCance	0	0	0	0	0	0	0.000195	0	0	0	0	0	0	0	0.000195
1642	ALL		638360	4270660	NonCance	0	0	0	0	0	0	0.000188	0	0	0	0	0	0	0	0.000188
1643	ALL		637120	4270700	NonCance	0	0	0	0	0	0	9.93E-05	0	0	0	0	0	0	0	9.93E-05
1644	ALL		637160	4270700	NonCance	0	0	0	0	0	0	0.000109	0	0	0	0	0	0	0	0.000109
1645	ALL		637200	4270700	NonCance	0	0	0	0	0	0	0.00012	0	0	0	0	0	0	0	0.00012
1646	ALL		637240	4270700	NonCance	0	0	0	0	0	0	0.000133	0	0	0	0	0	0	0	0.000133
1647	ALL		637280	4270700	NonCance	0	0	0	0	0	0	0.000149	0	0	0	0	0	0	0	0.000149
1648	ALL		637320	4270700	NonCance	0	0	0	0	0	0	0.000169	0	0	0	0	0	0	0	0.000169
1649	ALL		637560	4270700	NonCance	0	0	0	0	0	0	0.000368	0	0	0	0	0	0	0	0.000368
1650	ALL		637600	4270700	NonCance	0	0	0	0	0	0	0.000371	0	0	0	0	0	0	0	0.000371
1651	ALL		637640	4270700	NonCance	0	0	0	0	0	0	0.00034	0	0	0	0	0	0	0	0.00034
1652	ALL		637680	4270700	NonCance	0	0	0	0	0	0	0.000338	0	0	0	0	0	0	0	0.000338
1653	ALL		637720	4270700	NonCance	0	0	0	0	0	0	0.000354	0	0	0	0	0	0	0	0.000354
1654	ALL		637760	4270700	NonCance	0	0	0	0	0	0	0.000385	0	0	0	0	0	0	0	0.000385
1655	ALL		637800	4270700	NonCance	0	0	0	0	0	0	0.000433	0	0	0	0	0	0	0	0.000433
1656	ALL		637840	4270700	NonCance	0	0	0	0	0	0	0.000507	0	0	0	0	0	0	0	0.000507
1657	ALL		637880	4270700	NonCance	0	0	0	0	0	0	0.000624	0	0	0	0	0	0	0	0.000624
1658	ALL		637920	4270700	NonCance	0	0	0	0	0	0	0.000824	0	0	0	0	0	0	0	0.000824
1659	ALL		637960	4270700	NonCance	0	0	0	0	0	0	0.001202	0	0	0	0	0	0	0	0.001202
1660	ALL		638000	4270700	NonCance	0	0	0	0	0	0	0.001227	0	0	0	0	0	0	0	0.001227
1661	ALL		638040	4270700	NonCance	0	0	0	0	0	0	0.000855	0	0	0	0	0	0	0	0.000855
1662	ALL		638080	4270700	NonCance	0	0	0	0	0	0	0.000448	0	0	0	0	0	0	0	0.000448
1663	ALL		638120	4270700	NonCance	0	0	0	0	0	0	0.000308	0	0	0	0	0	0	0	0.000308
1664	ALL		638160	4270700	NonCance	0	0	0	0	0	0	0.000252	0	0	0	0	0	0	0	0.000252
1665	ALL		638200	4270700	NonCance	0	0	0	0	0	0	0.000223	0	0	0	0	0	0	0	0.000223
1666	ALL		638240	4270700	NonCance	0	0	0	0	0	0	0.000206	0	0	0	0	0	0	0	0.000206
1667	ALL		638280	4270700	NonCance	0	0	0	0	0	0	0.000194	0	0	0	0	0	0	0	0.000194
1668	ALL		638320	4270700	NonCance	0	0	0	0	0	0	0.000186	0	0	0	0	0	0	0	0.000186
1669	ALL		638360	4270700	NonCance	0	0	0	0	0	0	0.00018	0	0	0	0	0	0	0	0.00018
1670	ALL		637120	4270740	NonCance	0	0	0	0	0	0	9.91E-05	0	0	0	0	0	0	0	9.91E-05
1671	ALL		637160	4270740	NonCance	0	0	0	0	0	0	0.000108	0	0	0	0	0	0	0	0.000108
1672	ALL		637200	4270740	NonCance	0	0	0	0	0	0	0.000119	0	0	0	0	0	0	0	0.000119
1673	ALL		637240	4270740	NonCance	0	0	0	0	0	0	0.000132	0	0	0	0	0	0	0	0.000132
1674	ALL		637280	4270740	NonCance	0	0	0	0	0	0	0.000147	0	0	0	0	0	0	0	0.000147
1675	ALL		637320	4270740	NonCance	0	0	0	0	0	0	0.000166	0	0	0	0	0	0	0	0.000166
1676	ALL		637480	4270740	NonCance	0	0	0	0	0	0	0.000332	0	0	0	0	0	0	0	0.000332
1677	ALL		637560	4270740	NonCance	0	0	0	0	0	0	0.000367	0	0	0	0	0	0	0	0.000367
1678	ALL		637600	4270740	NonCance	0	0	0	0	0	0	0.000361	0	0	0	0	0	0	0	0.000361
1679	ALL		637640	4270740	NonCance	0	0	0	0	0	0	0.000336	0	0	0	0	0	0	0	0.000336
1680	ALL		637680	4270740	NonCance	0	0	0	0	0	0	0.000334	0	0	0	0	0	0	0	0.000334
1681	ALL		637720	4270740	NonCance	0	0	0	0	0	0	0.000344	0	0	0	0	0	0	0	0.000344

**Exported Risk Results - Sites 2-2 and 2-3

REC	GRP	NETID	X	Y	SCENARIO	CV	CNS	IMMUN	KIDNEY	GILV	REPRO/DE	RESP	SKIN	EYE	BONE/TEET	ENDO	BLOOD	ODOR	GENERAL	MAXHI
1682	ALL		637760	4270740	NonCance	0	0	0	0	0	0	0.000364	0	0	0	0	0	0	0	0.000364
1683	ALL		637800	4270740	NonCance	0	0	0	0	0	0	0.000399	0	0	0	0	0	0	0	0.000399
1684	ALL		637840	4270740	NonCance	0	0	0	0	0	0	0.000451	0	0	0	0	0	0	0	0.000451
1685	ALL		637880	4270740	NonCance	0	0	0	0	0	0	0.000525	0	0	0	0	0	0	0	0.000525
1686	ALL		637920	4270740	NonCance	0	0	0	0	0	0	0.000634	0	0	0	0	0	0	0	0.000634
1687	ALL		637960	4270740	NonCance	0	0	0	0	0	0	0.000796	0	0	0	0	0	0	0	0.000796
1688	ALL		638000	4270740	NonCance	0	0	0	0	0	0	0.001046	0	0	0	0	0	0	0	0.001046
1689	ALL		638040	4270740	NonCance	0	0	0	0	0	0	0.000965	0	0	0	0	0	0	0	0.000965
1690	ALL		638080	4270740	NonCance	0	0	0	0	0	0	0.000428	0	0	0	0	0	0	0	0.000428
1691	ALL		638120	4270740	NonCance	0	0	0	0	0	0	0.000299	0	0	0	0	0	0	0	0.000299
1692	ALL		638160	4270740	NonCance	0	0	0	0	0	0	0.000246	0	0	0	0	0	0	0	0.000246
1693	ALL		638200	4270740	NonCance	0	0	0	0	0	0	0.000217	0	0	0	0	0	0	0	0.000217
1694	ALL		638240	4270740	NonCance	0	0	0	0	0	0	0.0002	0	0	0	0	0	0	0	0.0002
1695	ALL		638280	4270740	NonCance	0	0	0	0	0	0	0.000188	0	0	0	0	0	0	0	0.000188
1696	ALL		637120	4270780	NonCance	0	0	0	0	0	0	9.88E-05	0	0	0	0	0	0	0	9.88E-05
1697	ALL		637160	4270780	NonCance	0	0	0	0	0	0	0.000108	0	0	0	0	0	0	0	0.000108
1698	ALL		637200	4270780	NonCance	0	0	0	0	0	0	0.000118	0	0	0	0	0	0	0	0.000118
1699	ALL		637240	4270780	NonCance	0	0	0	0	0	0	0.000131	0	0	0	0	0	0	0	0.000131
1700	ALL		637280	4270780	NonCance	0	0	0	0	0	0	0.000146	0	0	0	0	0	0	0	0.000146
1701	ALL		637320	4270780	NonCance	0	0	0	0	0	0	0.000164	0	0	0	0	0	0	0	0.000164
1702	ALL		637560	4270780	NonCance	0	0	0	0	0	0	0.000388	0	0	0	0	0	0	0	0.000388
1703	ALL		637600	4270780	NonCance	0	0	0	0	0	0	0.000363	0	0	0	0	0	0	0	0.000363
1704	ALL		637640	4270780	NonCance	0	0	0	0	0	0	0.000331	0	0	0	0	0	0	0	0.000331
1705	ALL		637680	4270780	NonCance	0	0	0	0	0	0	0.000344	0	0	0	0	0	0	0	0.000344
1706	ALL		637720	4270780	NonCance	0	0	0	0	0	0	0.000341	0	0	0	0	0	0	0	0.000341
1707	ALL		637760	4270780	NonCance	0	0	0	0	0	0	0.000352	0	0	0	0	0	0	0	0.000352
1708	ALL		637800	4270780	NonCance	0	0	0	0	0	0	0.000377	0	0	0	0	0	0	0	0.000377
1709	ALL		637840	4270780	NonCance	0	0	0	0	0	0	0.000413	0	0	0	0	0	0	0	0.000413
1710	ALL		637880	4270780	NonCance	0	0	0	0	0	0	0.000461	0	0	0	0	0	0	0	0.000461
1711	ALL		637920	4270780	NonCance	0	0	0	0	0	0	0.000524	0	0	0	0	0	0	0	0.000524
1712	ALL		637960	4270780	NonCance	0	0	0	0	0	0	0.000603	0	0	0	0	0	0	0	0.000603
1713	ALL		638000	4270780	NonCance	0	0	0	0	0	0	0.000693	0	0	0	0	0	0	0	0.000693
1714	ALL		638040	4270780	NonCance	0	0	0	0	0	0	0.000669	0	0	0	0	0	0	0	0.000669
1715	ALL		638080	4270780	NonCance	0	0	0	0	0	0	0.00042	0	0	0	0	0	0	0	0.00042
1716	ALL		638120	4270780	NonCance	0	0	0	0	0	0	0.000293	0	0	0	0	0	0	0	0.000293
1717	ALL		638160	4270780	NonCance	0	0	0	0	0	0	0.000242	0	0	0	0	0	0	0	0.000242
1718	ALL		638200	4270780	NonCance	0	0	0	0	0	0	0.000213	0	0	0	0	0	0	0	0.000213
1719	ALL		638240	4270780	NonCance	0	0	0	0	0	0	0.000195	0	0	0	0	0	0	0	0.000195
1720	ALL		638280	4270780	NonCance	0	0	0	0	0	0	0.000183	0	0	0	0	0	0	0	0.000183
1721	ALL		637120	4270820	NonCance	0	0	0	0	0	0	9.85E-05	0	0	0	0	0	0	0	9.85E-05
1722	ALL		637160	4270820	NonCance	0	0	0	0	0	0	0.000107	0	0	0	0	0	0	0	0.000107
1723	ALL		637200	4270820	NonCance	0	0	0	0	0	0	0.000118	0	0	0	0	0	0	0	0.000118
1724	ALL		637240	4270820	NonCance	0	0	0	0	0	0	0.00013	0	0	0	0	0	0	0	0.00013
1725	ALL		637280	4270820	NonCance	0	0	0	0	0	0	0.000144	0	0	0	0	0	0	0	0.000144
1726	ALL		637320	4270820	NonCance	0	0	0	0	0	0	0.000162	0	0	0	0	0	0	0	0.000162
1727	ALL		637560	4270820	NonCance	0	0	0	0	0	0	0.000357	0	0	0	0	0	0	0	0.000357
1728	ALL		637600	4270820	NonCance	0	0	0	0	0	0	0.000363	0	0	0	0	0	0	0	0.000363
1729	ALL		637640	4270820	NonCance	0	0	0	0	0	0	0.000354	0	0	0	0	0	0	0	0.000354
1730	ALL		637680	4270820	NonCance	0	0	0	0	0	0	0.000344	0	0	0	0	0	0	0	0.000344
1731	ALL		637720	4270820	NonCance	0	0	0	0	0	0	0.000352	0	0	0	0	0	0	0	0.000352
1732	ALL		637760	4270820	NonCance	0	0	0	0	0	0	0.000355	0	0	0	0	0	0	0	0.000355

**Exported Risk Results - Sites 2-2 and 2-3

REC	GRP	NETID	X	Y	SCENARIO	CV	CNS	IMMUN	KIDNEY	GILV	REPRO/DE	RESP	SKIN	EYE	BONE/TEET	ENDO	BLOOD	ODOR	GENERAL	MAXHI
1733	ALL		637800	4270820	NonCance	0	0	0	0	0	0	0.000372	0	0	0	0	0	0	0	0.000372
1734	ALL		637840	4270820	NonCance	0	0	0	0	0	0	0.000397	0	0	0	0	0	0	0	0.000397
1735	ALL		637880	4270820	NonCance	0	0	0	0	0	0	0.000422	0	0	0	0	0	0	0	0.000422
1736	ALL		637920	4270820	NonCance	0	0	0	0	0	0	0.000453	0	0	0	0	0	0	0	0.000453
1737	ALL		637960	4270820	NonCance	0	0	0	0	0	0	0.000493	0	0	0	0	0	0	0	0.000493
1738	ALL		638000	4270820	NonCance	0	0	0	0	0	0	0.000545	0	0	0	0	0	0	0	0.000545
1739	ALL		638040	4270820	NonCance	0	0	0	0	0	0	0.000586	0	0	0	0	0	0	0	0.000586
1740	ALL		638080	4270820	NonCance	0	0	0	0	0	0	0.000403	0	0	0	0	0	0	0	0.000403
1741	ALL		638120	4270820	NonCance	0	0	0	0	0	0	0.000291	0	0	0	0	0	0	0	0.000291
1742	ALL		638160	4270820	NonCance	0	0	0	0	0	0	0.000238	0	0	0	0	0	0	0	0.000238
1743	ALL		638200	4270820	NonCance	0	0	0	0	0	0	0.000209	0	0	0	0	0	0	0	0.000209
1744	ALL		638240	4270820	NonCance	0	0	0	0	0	0	0.000191	0	0	0	0	0	0	0	0.000191
1745	ALL		638280	4270820	NonCance	0	0	0	0	0	0	0.000178	0	0	0	0	0	0	0	0.000178
1746	ALL		637120	4270860	NonCance	0	0	0	0	0	0	9.81E-05	0	0	0	0	0	0	0	9.81E-05
1747	ALL		637160	4270860	NonCance	0	0	0	0	0	0	0.000107	0	0	0	0	0	0	0	0.000107
1748	ALL		637200	4270860	NonCance	0	0	0	0	0	0	0.000117	0	0	0	0	0	0	0	0.000117
1749	ALL		637240	4270860	NonCance	0	0	0	0	0	0	0.000128	0	0	0	0	0	0	0	0.000128
1750	ALL		637280	4270860	NonCance	0	0	0	0	0	0	0.000143	0	0	0	0	0	0	0	0.000143
1751	ALL		637320	4270860	NonCance	0	0	0	0	0	0	0.00016	0	0	0	0	0	0	0	0.00016
1752	ALL		637440	4270860	NonCance	0	0	0	0	0	0	0.00026	0	0	0	0	0	0	0	0.00026
1753	ALL		637560	4270860	NonCance	0	0	0	0	0	0	0.000353	0	0	0	0	0	0	0	0.000353
1754	ALL		637680	4270860	NonCance	0	0	0	0	0	0	0.000396	0	0	0	0	0	0	0	0.000396
1755	ALL		637720	4270860	NonCance	0	0	0	0	0	0	0.000389	0	0	0	0	0	0	0	0.000389
1756	ALL		637760	4270860	NonCance	0	0	0	0	0	0	0.000384	0	0	0	0	0	0	0	0.000384
1757	ALL		637800	4270860	NonCance	0	0	0	0	0	0	0.000368	0	0	0	0	0	0	0	0.000368
1758	ALL		637840	4270860	NonCance	0	0	0	0	0	0	0.000414	0	0	0	0	0	0	0	0.000414
1759	ALL		637880	4270860	NonCance	0	0	0	0	0	0	0.000414	0	0	0	0	0	0	0	0.000414
1760	ALL		637920	4270860	NonCance	0	0	0	0	0	0	0.000409	0	0	0	0	0	0	0	0.000409
1761	ALL		637960	4270860	NonCance	0	0	0	0	0	0	0.000428	0	0	0	0	0	0	0	0.000428
1762	ALL		638000	4270860	NonCance	0	0	0	0	0	0	0.000472	0	0	0	0	0	0	0	0.000472
1763	ALL		638040	4270860	NonCance	0	0	0	0	0	0	0.000509	0	0	0	0	0	0	0	0.000509
1764	ALL		638080	4270860	NonCance	0	0	0	0	0	0	0.000383	0	0	0	0	0	0	0	0.000383
1765	ALL		638120	4270860	NonCance	0	0	0	0	0	0	0.000288	0	0	0	0	0	0	0	0.000288
1766	ALL		638160	4270860	NonCance	0	0	0	0	0	0	0.000236	0	0	0	0	0	0	0	0.000236
1767	ALL		638200	4270860	NonCance	0	0	0	0	0	0	0.000206	0	0	0	0	0	0	0	0.000206
1768	ALL		638240	4270860	NonCance	0	0	0	0	0	0	0.000187	0	0	0	0	0	0	0	0.000187
1769	ALL		638280	4270860	NonCance	0	0	0	0	0	0	0.000174	0	0	0	0	0	0	0	0.000174
1770	ALL		637120	4270900	NonCance	0	0	0	0	0	0	9.77E-05	0	0	0	0	0	0	0	9.77E-05
1771	ALL		637160	4270900	NonCance	0	0	0	0	0	0	0.000106	0	0	0	0	0	0	0	0.000106
1772	ALL		637200	4270900	NonCance	0	0	0	0	0	0	0.000116	0	0	0	0	0	0	0	0.000116
1773	ALL		637240	4270900	NonCance	0	0	0	0	0	0	0.000127	0	0	0	0	0	0	0	0.000127
1774	ALL		637280	4270900	NonCance	0	0	0	0	0	0	0.000141	0	0	0	0	0	0	0	0.000141
1775	ALL		637320	4270900	NonCance	0	0	0	0	0	0	0.000158	0	0	0	0	0	0	0	0.000158
1776	ALL		637680	4270900	NonCance	0	0	0	0	0	0	0.000509	0	0	0	0	0	0	0	0.000509
1777	ALL		637720	4270900	NonCance	0	0	0	0	0	0	0.000504	0	0	0	0	0	0	0	0.000504
1778	ALL		637760	4270900	NonCance	0	0	0	0	0	0	0.00048	0	0	0	0	0	0	0	0.00048
1779	ALL		637800	4270900	NonCance	0	0	0	0	0	0	0.000475	0	0	0	0	0	0	0	0.000475
1780	ALL		637840	4270900	NonCance	0	0	0	0	0	0	0.000521	0	0	0	0	0	0	0	0.000521
1781	ALL		637880	4270900	NonCance	0	0	0	0	0	0	0.000403	0	0	0	0	0	0	0	0.000403
1782	ALL		637920	4270900	NonCance	0	0	0	0	0	0	0.000387	0	0	0	0	0	0	0	0.000387
1783	ALL		637960	4270900	NonCance	0	0	0	0	0	0	0.00039	0	0	0	0	0	0	0	0.00039

**Exported Risk Results - Sites 2-2 and 2-3

REC	GRP	NETID	X	Y	SCENARIO	CV	CNS	IMMUN	KIDNEY	GILV	REPRO/DE	RESP	SKIN	EYE	BONE/TEET	ENDO	BLOOD	ODOR	GENERAL	MAXHI
1784	ALL		638000	4270900	NonCance	0	0	0	0	0	0	0.000433	0	0	0	0	0	0	0	0.000433
1785	ALL		638040	4270900	NonCance	0	0	0	0	0	0	0.000471	0	0	0	0	0	0	0	0.000471
1786	ALL		638080	4270900	NonCance	0	0	0	0	0	0	0.000366	0	0	0	0	0	0	0	0.000366
1787	ALL		638120	4270900	NonCance	0	0	0	0	0	0	0.000284	0	0	0	0	0	0	0	0.000284
1788	ALL		638160	4270900	NonCance	0	0	0	0	0	0	0.000235	0	0	0	0	0	0	0	0.000235
1789	ALL		638200	4270900	NonCance	0	0	0	0	0	0	0.000204	0	0	0	0	0	0	0	0.000204
1790	ALL		638240	4270900	NonCance	0	0	0	0	0	0	0.000184	0	0	0	0	0	0	0	0.000184
1791	ALL		638280	4270900	NonCance	0	0	0	0	0	0	0.000171	0	0	0	0	0	0	0	0.000171
1792	ALL		637120	4270940	NonCance	0	0	0	0	0	0	9.71E-05	0	0	0	0	0	0	0	9.71E-05
1793	ALL		637160	4270940	NonCance	0	0	0	0	0	0	0.000105	0	0	0	0	0	0	0	0.000105
1794	ALL		637200	4270940	NonCance	0	0	0	0	0	0	0.000115	0	0	0	0	0	0	0	0.000115
1795	ALL		637240	4270940	NonCance	0	0	0	0	0	0	0.000126	0	0	0	0	0	0	0	0.000126
1796	ALL		637280	4270940	NonCance	0	0	0	0	0	0	0.000139	0	0	0	0	0	0	0	0.000139
1797	ALL		637320	4270940	NonCance	0	0	0	0	0	0	0.000155	0	0	0	0	0	0	0	0.000155
1798	ALL		637360	4270940	NonCance	0	0	0	0	0	0	0.000177	0	0	0	0	0	0	0	0.000177
1799	ALL		637560	4270940	NonCance	0	0	0	0	0	0	0.000376	0	0	0	0	0	0	0	0.000376
1800	ALL		637600	4270940	NonCance	0	0	0	0	0	0	0.000396	0	0	0	0	0	0	0	0.000396
1801	ALL		637640	4270940	NonCance	0	0	0	0	0	0	0.000444	0	0	0	0	0	0	0	0.000444
1802	ALL		637720	4270940	NonCance	0	0	0	0	0	0	0.000387	0	0	0	0	0	0	0	0.000387
1803	ALL		637760	4270940	NonCance	0	0	0	0	0	0	0.00037	0	0	0	0	0	0	0	0.00037
1804	ALL		637800	4270940	NonCance	0	0	0	0	0	0	0.000374	0	0	0	0	0	0	0	0.000374
1805	ALL		637840	4270940	NonCance	0	0	0	0	0	0	0.00042	0	0	0	0	0	0	0	0.00042
1806	ALL		637880	4270940	NonCance	0	0	0	0	0	0	0.000446	0	0	0	0	0	0	0	0.000446
1807	ALL		637920	4270940	NonCance	0	0	0	0	0	0	0.000386	0	0	0	0	0	0	0	0.000386
1808	ALL		637960	4270940	NonCance	0	0	0	0	0	0	0.000374	0	0	0	0	0	0	0	0.000374
1809	ALL		638000	4270940	NonCance	0	0	0	0	0	0	0.000419	0	0	0	0	0	0	0	0.000419
1810	ALL		638040	4270940	NonCance	0	0	0	0	0	0	0.000474	0	0	0	0	0	0	0	0.000474
1811	ALL		638080	4270940	NonCance	0	0	0	0	0	0	0.000355	0	0	0	0	0	0	0	0.000355
1812	ALL		638120	4270940	NonCance	0	0	0	0	0	0	0.00028	0	0	0	0	0	0	0	0.00028
1813	ALL		638160	4270940	NonCance	0	0	0	0	0	0	0.000233	0	0	0	0	0	0	0	0.000233
1814	ALL		638200	4270940	NonCance	0	0	0	0	0	0	0.000202	0	0	0	0	0	0	0	0.000202
1815	ALL		638240	4270940	NonCance	0	0	0	0	0	0	0.000182	0	0	0	0	0	0	0	0.000182
1816	ALL		638280	4270940	NonCance	0	0	0	0	0	0	0.000168	0	0	0	0	0	0	0	0.000168
1817	ALL		637120	4270980	NonCance	0	0	0	0	0	0	9.65E-05	0	0	0	0	0	0	0	9.65E-05
1818	ALL		637160	4270980	NonCance	0	0	0	0	0	0	0.000104	0	0	0	0	0	0	0	0.000104
1819	ALL		637200	4270980	NonCance	0	0	0	0	0	0	0.000113	0	0	0	0	0	0	0	0.000113
1820	ALL		637240	4270980	NonCance	0	0	0	0	0	0	0.000124	0	0	0	0	0	0	0	0.000124
1821	ALL		637280	4270980	NonCance	0	0	0	0	0	0	0.000137	0	0	0	0	0	0	0	0.000137
1822	ALL		637320	4270980	NonCance	0	0	0	0	0	0	0.000152	0	0	0	0	0	0	0	0.000152
1823	ALL		637560	4270980	NonCance	0	0	0	0	0	0	0.000386	0	0	0	0	0	0	0	0.000386
1824	ALL		637600	4270980	NonCance	0	0	0	0	0	0	0.000395	0	0	0	0	0	0	0	0.000395
1825	ALL		637640	4270980	NonCance	0	0	0	0	0	0	0.000404	0	0	0	0	0	0	0	0.000404
1826	ALL		637680	4270980	NonCance	0	0	0	0	0	0	0.000375	0	0	0	0	0	0	0	0.000375
1827	ALL		637720	4270980	NonCance	0	0	0	0	0	0	0.000338	0	0	0	0	0	0	0	0.000338
1828	ALL		637760	4270980	NonCance	0	0	0	0	0	0	0.000325	0	0	0	0	0	0	0	0.000325
1829	ALL		637800	4270980	NonCance	0	0	0	0	0	0	0.000331	0	0	0	0	0	0	0	0.000331
1830	ALL		637840	4270980	NonCance	0	0	0	0	0	0	0.000371	0	0	0	0	0	0	0	0.000371
1831	ALL		637880	4270980	NonCance	0	0	0	0	0	0	0.000475	0	0	0	0	0	0	0	0.000475
1832	ALL		637920	4270980	NonCance	0	0	0	0	0	0	0.000419	0	0	0	0	0	0	0	0.000419
1833	ALL		637960	4270980	NonCance	0	0	0	0	0	0	0.000398	0	0	0	0	0	0	0	0.000398
1834	ALL		638000	4270980	NonCance	0	0	0	0	0	0	0.000454	0	0	0	0	0	0	0	0.000454

**Exported Risk Results - Sites 2-2 and 2-3

REC	GRP	NETID	X	Y	SCENARIO	CV	CNS	IMMUN	KIDNEY	GILV	REPRO/DE	RESP	SKIN	EYE	BONE/TEET	ENDO	BLOOD	ODOR	GENERAL	MAXHI
1835	ALL		638040	4270980	NonCance	0	0	0	0	0	0	0.000478	0	0	0	0	0	0	0	0.000478
1836	ALL		638080	4270980	NonCance	0	0	0	0	0	0	0.000349	0	0	0	0	0	0	0	0.000349
1837	ALL		638120	4270980	NonCance	0	0	0	0	0	0	0.000275	0	0	0	0	0	0	0	0.000275
1838	ALL		638160	4270980	NonCance	0	0	0	0	0	0	0.000231	0	0	0	0	0	0	0	0.000231
1839	ALL		638200	4270980	NonCance	0	0	0	0	0	0	0.000201	0	0	0	0	0	0	0	0.000201
1840	ALL		638240	4270980	NonCance	0	0	0	0	0	0	0.00018	0	0	0	0	0	0	0	0.00018
1841	ALL		638280	4270980	NonCance	0	0	0	0	0	0	0.000165	0	0	0	0	0	0	0	0.000165
1842	ALL		637200	4271020	NonCance	0	0	0	0	0	0	0.000112	0	0	0	0	0	0	0	0.000112
1843	ALL		637240	4271020	NonCance	0	0	0	0	0	0	0.000122	0	0	0	0	0	0	0	0.000122
1844	ALL		637280	4271020	NonCance	0	0	0	0	0	0	0.000135	0	0	0	0	0	0	0	0.000135
1845	ALL		637320	4271020	NonCance	0	0	0	0	0	0	0.000149	0	0	0	0	0	0	0	0.000149
1846	ALL		637520	4271020	NonCance	0	0	0	0	0	0	0.000287	0	0	0	0	0	0	0	0.000287
1847	ALL		637560	4271020	NonCance	0	0	0	0	0	0	0.000343	0	0	0	0	0	0	0	0.000343
1848	ALL		637600	4271020	NonCance	0	0	0	0	0	0	0.000336	0	0	0	0	0	0	0	0.000336
1849	ALL		637640	4271020	NonCance	0	0	0	0	0	0	0.000333	0	0	0	0	0	0	0	0.000333
1850	ALL		637680	4271020	NonCance	0	0	0	0	0	0	0.000321	0	0	0	0	0	0	0	0.000321
1851	ALL		637720	4271020	NonCance	0	0	0	0	0	0	0.000304	0	0	0	0	0	0	0	0.000304
1852	ALL		637760	4271020	NonCance	0	0	0	0	0	0	0.000296	0	0	0	0	0	0	0	0.000296
1853	ALL		637800	4271020	NonCance	0	0	0	0	0	0	0.000304	0	0	0	0	0	0	0	0.000304
1854	ALL		637840	4271020	NonCance	0	0	0	0	0	0	0.000336	0	0	0	0	0	0	0	0.000336
1855	ALL		637880	4271020	NonCance	0	0	0	0	0	0	0.000472	0	0	0	0	0	0	0	0.000472
1856	ALL		637920	4271020	NonCance	0	0	0	0	0	0	0.000427	0	0	0	0	0	0	0	0.000427
1857	ALL		637960	4271020	NonCance	0	0	0	0	0	0	0.0004	0	0	0	0	0	0	0	0.0004
1858	ALL		638000	4271020	NonCance	0	0	0	0	0	0	0.000461	0	0	0	0	0	0	0	0.000461
1859	ALL		638040	4271020	NonCance	0	0	0	0	0	0	0.000554	0	0	0	0	0	0	0	0.000554
1860	ALL		638080	4271020	NonCance	0	0	0	0	0	0	0.000347	0	0	0	0	0	0	0	0.000347
1861	ALL		638120	4271020	NonCance	0	0	0	0	0	0	0.00027	0	0	0	0	0	0	0	0.00027
1862	ALL		638160	4271020	NonCance	0	0	0	0	0	0	0.000228	0	0	0	0	0	0	0	0.000228
1863	ALL		638200	4271020	NonCance	0	0	0	0	0	0	0.000199	0	0	0	0	0	0	0	0.000199
1864	ALL		638240	4271020	NonCance	0	0	0	0	0	0	0.000178	0	0	0	0	0	0	0	0.000178
1865	ALL		638280	4271020	NonCance	0	0	0	0	0	0	0.000163	0	0	0	0	0	0	0	0.000163
1866	ALL		637200	4271060	NonCance	0	0	0	0	0	0	0.000111	0	0	0	0	0	0	0	0.000111
1867	ALL		637240	4271060	NonCance	0	0	0	0	0	0	0.000121	0	0	0	0	0	0	0	0.000121
1868	ALL		637280	4271060	NonCance	0	0	0	0	0	0	0.000132	0	0	0	0	0	0	0	0.000132
1869	ALL		637320	4271060	NonCance	0	0	0	0	0	0	0.000146	0	0	0	0	0	0	0	0.000146
1870	ALL		637520	4271060	NonCance	0	0	0	0	0	0	0.000274	0	0	0	0	0	0	0	0.000274
1871	ALL		637560	4271060	NonCance	0	0	0	0	0	0	0.00029	0	0	0	0	0	0	0	0.00029
1872	ALL		637600	4271060	NonCance	0	0	0	0	0	0	0.000289	0	0	0	0	0	0	0	0.000289
1873	ALL		637640	4271060	NonCance	0	0	0	0	0	0	0.000288	0	0	0	0	0	0	0	0.000288
1874	ALL		637680	4271060	NonCance	0	0	0	0	0	0	0.000282	0	0	0	0	0	0	0	0.000282
1875	ALL		637720	4271060	NonCance	0	0	0	0	0	0	0.000276	0	0	0	0	0	0	0	0.000276
1876	ALL		637760	4271060	NonCance	0	0	0	0	0	0	0.000274	0	0	0	0	0	0	0	0.000274
1877	ALL		637800	4271060	NonCance	0	0	0	0	0	0	0.000282	0	0	0	0	0	0	0	0.000282
1878	ALL		637840	4271060	NonCance	0	0	0	0	0	0	0.000306	0	0	0	0	0	0	0	0.000306
1879	ALL		637880	4271060	NonCance	0	0	0	0	0	0	0.000362	0	0	0	0	0	0	0	0.000362
1880	ALL		637920	4271060	NonCance	0	0	0	0	0	0	0.000417	0	0	0	0	0	0	0	0.000417
1881	ALL		637960	4271060	NonCance	0	0	0	0	0	0	0.000421	0	0	0	0	0	0	0	0.000421
1882	ALL		638000	4271060	NonCance	0	0	0	0	0	0	0.000518	0	0	0	0	0	0	0	0.000518
1883	ALL		638040	4271060	NonCance	0	0	0	0	0	0	0.000539	0	0	0	0	0	0	0	0.000539
1884	ALL		638080	4271060	NonCance	0	0	0	0	0	0	0.000349	0	0	0	0	0	0	0	0.000349
1885	ALL		638120	4271060	NonCance	0	0	0	0	0	0	0.000267	0	0	0	0	0	0	0	0.000267

**Exported Risk Results - Sites 2-2 and 2-3

REC	GRP	NETID	X	Y	SCENARIO	CV	CNS	IMMUN	KIDNEY	GILV	REPRO/DE	RESP	SKIN	EYE	BONE/TEET	ENDO	BLOOD	ODOR	GENERAL	MAXHI
1886	ALL		638160	4271060	NonCance	0	0	0	0	0	0	0.000225	0	0	0	0	0	0	0	0.000225
1887	ALL		638200	4271060	NonCance	0	0	0	0	0	0	0.000197	0	0	0	0	0	0	0	0.000197
1888	ALL		638240	4271060	NonCance	0	0	0	0	0	0	0.000176	0	0	0	0	0	0	0	0.000176
1889	ALL		638280	4271060	NonCance	0	0	0	0	0	0	0.000161	0	0	0	0	0	0	0	0.000161
1890	ALL		637200	4271100	NonCance	0	0	0	0	0	0	0.00011	0	0	0	0	0	0	0	0.00011
1891	ALL		637240	4271100	NonCance	0	0	0	0	0	0	0.000119	0	0	0	0	0	0	0	0.000119
1892	ALL		637280	4271100	NonCance	0	0	0	0	0	0	0.000129	0	0	0	0	0	0	0	0.000129
1893	ALL		637520	4271100	NonCance	0	0	0	0	0	0	0.000236	0	0	0	0	0	0	0	0.000236
1894	ALL		637560	4271100	NonCance	0	0	0	0	0	0	0.000246	0	0	0	0	0	0	0	0.000246
1895	ALL		637600	4271100	NonCance	0	0	0	0	0	0	0.00025	0	0	0	0	0	0	0	0.00025
1896	ALL		637640	4271100	NonCance	0	0	0	0	0	0	0.000256	0	0	0	0	0	0	0	0.000256
1897	ALL		637680	4271100	NonCance	0	0	0	0	0	0	0.000256	0	0	0	0	0	0	0	0.000256
1898	ALL		637720	4271100	NonCance	0	0	0	0	0	0	0.000255	0	0	0	0	0	0	0	0.000255
1899	ALL		637760	4271100	NonCance	0	0	0	0	0	0	0.000256	0	0	0	0	0	0	0	0.000256
1900	ALL		637800	4271100	NonCance	0	0	0	0	0	0	0.000264	0	0	0	0	0	0	0	0.000264
1901	ALL		637840	4271100	NonCance	0	0	0	0	0	0	0.00028	0	0	0	0	0	0	0	0.00028
1902	ALL		637880	4271100	NonCance	0	0	0	0	0	0	0.000307	0	0	0	0	0	0	0	0.000307
1903	ALL		637920	4271100	NonCance	0	0	0	0	0	0	0.000337	0	0	0	0	0	0	0	0.000337
1904	ALL		637960	4271100	NonCance	0	0	0	0	0	0	0.000368	0	0	0	0	0	0	0	0.000368
1905	ALL		638000	4271100	NonCance	0	0	0	0	0	0	0.000498	0	0	0	0	0	0	0	0.000498
1906	ALL		638040	4271100	NonCance	0	0	0	0	0	0	0.00058	0	0	0	0	0	0	0	0.00058
1907	ALL		638080	4271100	NonCance	0	0	0	0	0	0	0.000349	0	0	0	0	0	0	0	0.000349
1908	ALL		638120	4271100	NonCance	0	0	0	0	0	0	0.000263	0	0	0	0	0	0	0	0.000263
1909	ALL		638160	4271100	NonCance	0	0	0	0	0	0	0.000222	0	0	0	0	0	0	0	0.000222
1910	ALL		638200	4271100	NonCance	0	0	0	0	0	0	0.000195	0	0	0	0	0	0	0	0.000195
1911	ALL		638240	4271100	NonCance	0	0	0	0	0	0	0.000175	0	0	0	0	0	0	0	0.000175
1912	ALL		638280	4271100	NonCance	0	0	0	0	0	0	0.000159	0	0	0	0	0	0	0	0.000159
1913	ALL		637560	4271140	NonCance	0	0	0	0	0	0	0.00022	0	0	0	0	0	0	0	0.00022
1914	ALL		637600	4271140	NonCance	0	0	0	0	0	0	0.000226	0	0	0	0	0	0	0	0.000226
1915	ALL		637640	4271140	NonCance	0	0	0	0	0	0	0.000234	0	0	0	0	0	0	0	0.000234
1916	ALL		637680	4271140	NonCance	0	0	0	0	0	0	0.000236	0	0	0	0	0	0	0	0.000236
1917	ALL		637720	4271140	NonCance	0	0	0	0	0	0	0.000237	0	0	0	0	0	0	0	0.000237
1918	ALL		637760	4271140	NonCance	0	0	0	0	0	0	0.000241	0	0	0	0	0	0	0	0.000241
1919	ALL		637800	4271140	NonCance	0	0	0	0	0	0	0.000247	0	0	0	0	0	0	0	0.000247
1920	ALL		637840	4271140	NonCance	0	0	0	0	0	0	0.000259	0	0	0	0	0	0	0	0.000259
1921	ALL		637880	4271140	NonCance	0	0	0	0	0	0	0.000276	0	0	0	0	0	0	0	0.000276
1922	ALL		637920	4271140	NonCance	0	0	0	0	0	0	0.0003	0	0	0	0	0	0	0	0.0003
1923	ALL		637960	4271140	NonCance	0	0	0	0	0	0	0.000341	0	0	0	0	0	0	0	0.000341
1924	ALL		638000	4271140	NonCance	0	0	0	0	0	0	0.000489	0	0	0	0	0	0	0	0.000489
1925	ALL		638040	4271140	NonCance	0	0	0	0	0	0	0.000584	0	0	0	0	0	0	0	0.000584
1926	ALL		638080	4271140	NonCance	0	0	0	0	0	0	0.000348	0	0	0	0	0	0	0	0.000348
1927	ALL		638120	4271140	NonCance	0	0	0	0	0	0	0.000261	0	0	0	0	0	0	0	0.000261
1928	ALL		638160	4271140	NonCance	0	0	0	0	0	0	0.000219	0	0	0	0	0	0	0	0.000219
1929	ALL		638200	4271140	NonCance	0	0	0	0	0	0	0.000193	0	0	0	0	0	0	0	0.000193
1930	ALL		638240	4271140	NonCance	0	0	0	0	0	0	0.000173	0	0	0	0	0	0	0	0.000173
1931	ALL		638280	4271140	NonCance	0	0	0	0	0	0	0.000158	0	0	0	0	0	0	0	0.000158
1932	ALL		637640	4271180	NonCance	0	0	0	0	0	0	0.000215	0	0	0	0	0	0	0	0.000215
1933	ALL		637680	4271180	NonCance	0	0	0	0	0	0	0.000219	0	0	0	0	0	0	0	0.000219
1934	ALL		637720	4271180	NonCance	0	0	0	0	0	0	0.000223	0	0	0	0	0	0	0	0.000223
1935	ALL		637760	4271180	NonCance	0	0	0	0	0	0	0.000226	0	0	0	0	0	0	0	0.000226
1936	ALL		637800	4271180	NonCance	0	0	0	0	0	0	0.000233	0	0	0	0	0	0	0	0.000233

**Exported Risk Results - Sites 2-2 and 2-3

REC	GRP	NETID	X	Y	SCENARIO	CV	CNS	IMMUN	KIDNEY	GILV	REPRO/DE	RESP	SKIN	EYE	BONE/TEET	ENDO	BLOOD	ODOR	GENERAL	MAXHI
1937	ALL		637840	4271180	NonCance	0	0	0	0	0	0	0.000242	0	0	0	0	0	0	0	0.000242
1938	ALL		637880	4271180	NonCance	0	0	0	0	0	0	0.000256	0	0	0	0	0	0	0	0.000256
1939	ALL		637920	4271180	NonCance	0	0	0	0	0	0	0.000279	0	0	0	0	0	0	0	0.000279
1940	ALL		637960	4271180	NonCance	0	0	0	0	0	0	0.000324	0	0	0	0	0	0	0	0.000324
1941	ALL		638000	4271180	NonCance	0	0	0	0	0	0	0.000484	0	0	0	0	0	0	0	0.000484
1942	ALL		638040	4271180	NonCance	0	0	0	0	0	0	0.000575	0	0	0	0	0	0	0	0.000575
1943	ALL		638080	4271180	NonCance	0	0	0	0	0	0	0.000344	0	0	0	0	0	0	0	0.000344
1944	ALL		638120	4271180	NonCance	0	0	0	0	0	0	0.000258	0	0	0	0	0	0	0	0.000258
1945	ALL		638160	4271180	NonCance	0	0	0	0	0	0	0.000216	0	0	0	0	0	0	0	0.000216
1946	ALL		638200	4271180	NonCance	0	0	0	0	0	0	0.000191	0	0	0	0	0	0	0	0.000191
1947	ALL		638240	4271180	NonCance	0	0	0	0	0	0	0.000172	0	0	0	0	0	0	0	0.000172
1948	ALL		638280	4271180	NonCance	0	0	0	0	0	0	0.000156	0	0	0	0	0	0	0	0.000156
1949	ALL		637800	4271220	NonCance	0	0	0	0	0	0	0.00022	0	0	0	0	0	0	0	0.00022
1950	ALL		637840	4271220	NonCance	0	0	0	0	0	0	0.000229	0	0	0	0	0	0	0	0.000229
1951	ALL		637880	4271220	NonCance	0	0	0	0	0	0	0.000242	0	0	0	0	0	0	0	0.000242
1952	ALL		637920	4271220	NonCance	0	0	0	0	0	0	0.000265	0	0	0	0	0	0	0	0.000265
1953	ALL		637960	4271220	NonCance	0	0	0	0	0	0	0.000312	0	0	0	0	0	0	0	0.000312
1954	ALL		638000	4271220	NonCance	0	0	0	0	0	0	0.00048	0	0	0	0	0	0	0	0.00048
1955	ALL		638040	4271220	NonCance	0	0	0	0	0	0	0.000603	0	0	0	0	0	0	0	0.000603
1956	ALL		638080	4271220	NonCance	0	0	0	0	0	0	0.000339	0	0	0	0	0	0	0	0.000339
1957	ALL		638120	4271220	NonCance	0	0	0	0	0	0	0.000254	0	0	0	0	0	0	0	0.000254
1958	ALL		638160	4271220	NonCance	0	0	0	0	0	0	0.000214	0	0	0	0	0	0	0	0.000214
1959	ALL		638200	4271220	NonCance	0	0	0	0	0	0	0.000188	0	0	0	0	0	0	0	0.000188
1960	ALL		638240	4271220	NonCance	0	0	0	0	0	0	0.000169	0	0	0	0	0	0	0	0.000169
1961	ALL		638280	4271220	NonCance	0	0	0	0	0	0	0.000155	0	0	0	0	0	0	0	0.000155
1962	ALL		637800	4271260	NonCance	0	0	0	0	0	0	0.000209	0	0	0	0	0	0	0	0.000209
1963	ALL		637840	4271260	NonCance	0	0	0	0	0	0	0.000218	0	0	0	0	0	0	0	0.000218
1964	ALL		637880	4271260	NonCance	0	0	0	0	0	0	0.000231	0	0	0	0	0	0	0	0.000231
1965	ALL		637920	4271260	NonCance	0	0	0	0	0	0	0.000254	0	0	0	0	0	0	0	0.000254
1966	ALL		637960	4271260	NonCance	0	0	0	0	0	0	0.000303	0	0	0	0	0	0	0	0.000303
1967	ALL		638000	4271260	NonCance	0	0	0	0	0	0	0.000478	0	0	0	0	0	0	0	0.000478
1968	ALL		638040	4271260	NonCance	0	0	0	0	0	0	0.000546	0	0	0	0	0	0	0	0.000546
1969	ALL		638080	4271260	NonCance	0	0	0	0	0	0	0.000333	0	0	0	0	0	0	0	0.000333
1970	ALL		638120	4271260	NonCance	0	0	0	0	0	0	0.000251	0	0	0	0	0	0	0	0.000251
1971	ALL		638160	4271260	NonCance	0	0	0	0	0	0	0.000211	0	0	0	0	0	0	0	0.000211
1972	ALL		638200	4271260	NonCance	0	0	0	0	0	0	0.000185	0	0	0	0	0	0	0	0.000185
1973	ALL		638240	4271260	NonCance	0	0	0	0	0	0	0.000167	0	0	0	0	0	0	0	0.000167
1974	ALL		638280	4271260	NonCance	0	0	0	0	0	0	0.000153	0	0	0	0	0	0	0	0.000153
1975	ALL		637800	4271300	NonCance	0	0	0	0	0	0	0.0002	0	0	0	0	0	0	0	0.0002
1976	ALL		637840	4271300	NonCance	0	0	0	0	0	0	0.000209	0	0	0	0	0	0	0	0.000209
1977	ALL		637880	4271300	NonCance	0	0	0	0	0	0	0.000222	0	0	0	0	0	0	0	0.000222
1978	ALL		637920	4271300	NonCance	0	0	0	0	0	0	0.000246	0	0	0	0	0	0	0	0.000246
1979	ALL		637960	4271300	NonCance	0	0	0	0	0	0	0.000296	0	0	0	0	0	0	0	0.000296
1980	ALL		638000	4271300	NonCance	0	0	0	0	0	0	0.000477	0	0	0	0	0	0	0	0.000477
1981	ALL		638040	4271300	NonCance	0	0	0	0	0	0	0.000571	0	0	0	0	0	0	0	0.000571
1982	ALL		638080	4271300	NonCance	0	0	0	0	0	0	0.000327	0	0	0	0	0	0	0	0.000327
1983	ALL		638120	4271300	NonCance	0	0	0	0	0	0	0.000247	0	0	0	0	0	0	0	0.000247
1984	ALL		638160	4271300	NonCance	0	0	0	0	0	0	0.000208	0	0	0	0	0	0	0	0.000208
1985	ALL		638200	4271300	NonCance	0	0	0	0	0	0	0.000183	0	0	0	0	0	0	0	0.000183
1986	ALL		638240	4271300	NonCance	0	0	0	0	0	0	0.000165	0	0	0	0	0	0	0	0.000165
1987	ALL		638280	4271300	NonCance	0	0	0	0	0	0	0.000151	0	0	0	0	0	0	0	0.000151

**Exported Risk Results - Sites 2-2 and 2-3

REC	GRP	NETID	X	Y	SCENARIO	CV	CNS	IMMUN	KIDNEY	GILV	REPRO/DE	RESP	SKIN	EYE	BONE/TEET	ENDO	BLOOD	ODOR	GENERAL	MAXHI
1988	ALL		637800	4271340	NonCance	0	0	0	0	0	0	0.000192	0	0	0	0	0	0	0	0.000192
1989	ALL		637840	4271340	NonCance	0	0	0	0	0	0	0.000201	0	0	0	0	0	0	0	0.000201
1990	ALL		637880	4271340	NonCance	0	0	0	0	0	0	0.000215	0	0	0	0	0	0	0	0.000215
1991	ALL		637920	4271340	NonCance	0	0	0	0	0	0	0.000239	0	0	0	0	0	0	0	0.000239
1992	ALL		637960	4271340	NonCance	0	0	0	0	0	0	0.00029	0	0	0	0	0	0	0	0.00029
1993	ALL		638000	4271340	NonCance	0	0	0	0	0	0	0.000477	0	0	0	0	0	0	0	0.000477
1994	ALL		638040	4271340	NonCance	0	0	0	0	0	0	0.000559	0	0	0	0	0	0	0	0.000559
1995	ALL		638080	4271340	NonCance	0	0	0	0	0	0	0.000322	0	0	0	0	0	0	0	0.000322
1996	ALL		638120	4271340	NonCance	0	0	0	0	0	0	0.000244	0	0	0	0	0	0	0	0.000244
1997	ALL		638160	4271340	NonCance	0	0	0	0	0	0	0.000205	0	0	0	0	0	0	0	0.000205
1998	ALL		638200	4271340	NonCance	0	0	0	0	0	0	0.000181	0	0	0	0	0	0	0	0.000181
1999	ALL		638240	4271340	NonCance	0	0	0	0	0	0	0.000163	0	0	0	0	0	0	0	0.000163
2000	ALL		638280	4271340	NonCance	0	0	0	0	0	0	0.000149	0	0	0	0	0	0	0	0.000149
2001	ALL		637800	4271380	NonCance	0	0	0	0	0	0	0.000184	0	0	0	0	0	0	0	0.000184
2002	ALL		637840	4271380	NonCance	0	0	0	0	0	0	0.000194	0	0	0	0	0	0	0	0.000194
2003	ALL		637880	4271380	NonCance	0	0	0	0	0	0	0.000208	0	0	0	0	0	0	0	0.000208
2004	ALL		637920	4271380	NonCance	0	0	0	0	0	0	0.000233	0	0	0	0	0	0	0	0.000233
2005	ALL		637960	4271380	NonCance	0	0	0	0	0	0	0.000285	0	0	0	0	0	0	0	0.000285
2006	ALL		638000	4271380	NonCance	0	0	0	0	0	0	0.000478	0	0	0	0	0	0	0	0.000478
2007	ALL		638040	4271380	NonCance	0	0	0	0	0	0	0.000553	0	0	0	0	0	0	0	0.000553
2008	ALL		638080	4271380	NonCance	0	0	0	0	0	0	0.000316	0	0	0	0	0	0	0	0.000316
2009	ALL		638120	4271380	NonCance	0	0	0	0	0	0	0.00024	0	0	0	0	0	0	0	0.00024
2010	ALL		638160	4271380	NonCance	0	0	0	0	0	0	0.000202	0	0	0	0	0	0	0	0.000202
2011	ALL		638200	4271380	NonCance	0	0	0	0	0	0	0.000178	0	0	0	0	0	0	0	0.000178
2012	ALL		638240	4271380	NonCance	0	0	0	0	0	0	0.000161	0	0	0	0	0	0	0	0.000161
2013	ALL		638280	4271380	NonCance	0	0	0	0	0	0	0.000147	0	0	0	0	0	0	0	0.000147
2014	ALL		637800	4271420	NonCance	0	0	0	0	0	0	0.000178	0	0	0	0	0	0	0	0.000178
2015	ALL		637840	4271420	NonCance	0	0	0	0	0	0	0.000188	0	0	0	0	0	0	0	0.000188
2016	ALL		637880	4271420	NonCance	0	0	0	0	0	0	0.000202	0	0	0	0	0	0	0	0.000202
2017	ALL		637920	4271420	NonCance	0	0	0	0	0	0	0.000228	0	0	0	0	0	0	0	0.000228
2018	ALL		637960	4271420	NonCance	0	0	0	0	0	0	0.000281	0	0	0	0	0	0	0	0.000281
2019	ALL		638000	4271420	NonCance	0	0	0	0	0	0	0.000479	0	0	0	0	0	0	0	0.000479
2020	ALL		638040	4271420	NonCance	0	0	0	0	0	0	0.00058	0	0	0	0	0	0	0	0.00058
2021	ALL		638080	4271420	NonCance	0	0	0	0	0	0	0.000311	0	0	0	0	0	0	0	0.000311
2022	ALL		638120	4271420	NonCance	0	0	0	0	0	0	0.000236	0	0	0	0	0	0	0	0.000236
2023	ALL		638160	4271420	NonCance	0	0	0	0	0	0	0.000199	0	0	0	0	0	0	0	0.000199
2024	ALL		638200	4271420	NonCance	0	0	0	0	0	0	0.000176	0	0	0	0	0	0	0	0.000176
2025	ALL		638240	4271420	NonCance	0	0	0	0	0	0	0.000159	0	0	0	0	0	0	0	0.000159
2026	ALL		638280	4271420	NonCance	0	0	0	0	0	0	0.000145	0	0	0	0	0	0	0	0.000145
2027	ALL		637800	4271460	NonCance	0	0	0	0	0	0	0.000172	0	0	0	0	0	0	0	0.000172
2028	ALL		637840	4271460	NonCance	0	0	0	0	0	0	0.000182	0	0	0	0	0	0	0	0.000182
2029	ALL		637880	4271460	NonCance	0	0	0	0	0	0	0.000197	0	0	0	0	0	0	0	0.000197
2030	ALL		637920	4271460	NonCance	0	0	0	0	0	0	0.000223	0	0	0	0	0	0	0	0.000223
2031	ALL		637960	4271460	NonCance	0	0	0	0	0	0	0.000278	0	0	0	0	0	0	0	0.000278
2032	ALL		638000	4271460	NonCance	0	0	0	0	0	0	0.000482	0	0	0	0	0	0	0	0.000482
2033	ALL		638040	4271460	NonCance	0	0	0	0	0	0	0.000559	0	0	0	0	0	0	0	0.000559
2034	ALL		638080	4271460	NonCance	0	0	0	0	0	0	0.000305	0	0	0	0	0	0	0	0.000305
2035	ALL		638120	4271460	NonCance	0	0	0	0	0	0	0.000232	0	0	0	0	0	0	0	0.000232
2036	ALL		638160	4271460	NonCance	0	0	0	0	0	0	0.000196	0	0	0	0	0	0	0	0.000196
2037	ALL		638200	4271460	NonCance	0	0	0	0	0	0	0.000173	0	0	0	0	0	0	0	0.000173
2038	ALL		638240	4271460	NonCance	0	0	0	0	0	0	0.000156	0	0	0	0	0	0	0	0.000156

**Exported Risk Results - Sites 2-2 and 2-3

REC	GRP	NETID	X	Y	SCENARIO	CV	CNS	IMMUN	KIDNEY	GILV	REPRO/DE	RESP	SKIN	EYE	BONE/TEET	ENDO	BLOOD	ODOR	GENERAL	MAXHI
2039	ALL		638280	4271460	NonCance	0	0	0	0	0	0	0.000143	0	0	0	0	0	0	0	0.000143
2040	ALL		637800	4271500	NonCance	0	0	0	0	0	0	0.000166	0	0	0	0	0	0	0	0.000166
2041	ALL		637840	4271500	NonCance	0	0	0	0	0	0	0.000177	0	0	0	0	0	0	0	0.000177
2042	ALL		637880	4271500	NonCance	0	0	0	0	0	0	0.000193	0	0	0	0	0	0	0	0.000193
2043	ALL		637920	4271500	NonCance	0	0	0	0	0	0	0.000219	0	0	0	0	0	0	0	0.000219
2044	ALL		637960	4271500	NonCance	0	0	0	0	0	0	0.000275	0	0	0	0	0	0	0	0.000275
2045	ALL		638000	4271500	NonCance	0	0	0	0	0	0	0.000485	0	0	0	0	0	0	0	0.000485
2046	ALL		638040	4271500	NonCance	0	0	0	0	0	0	0.000585	0	0	0	0	0	0	0	0.000585
2047	ALL		638080	4271500	NonCance	0	0	0	0	0	0	0.0003	0	0	0	0	0	0	0	0.0003
2048	ALL		638120	4271500	NonCance	0	0	0	0	0	0	0.000229	0	0	0	0	0	0	0	0.000229
2049	ALL		638160	4271500	NonCance	0	0	0	0	0	0	0.000193	0	0	0	0	0	0	0	0.000193
2050	ALL		638200	4271500	NonCance	0	0	0	0	0	0	0.000171	0	0	0	0	0	0	0	0.000171
2051	ALL		638240	4271500	NonCance	0	0	0	0	0	0	0.000154	0	0	0	0	0	0	0	0.000154
2052	ALL		638280	4271500	NonCance	0	0	0	0	0	0	0.000141	0	0	0	0	0	0	0	0.000141
2053	ALL		637800	4271540	NonCance	0	0	0	0	0	0	0.000161	0	0	0	0	0	0	0	0.000161
2054	ALL		637840	4271540	NonCance	0	0	0	0	0	0	0.000173	0	0	0	0	0	0	0	0.000173
2055	ALL		637880	4271540	NonCance	0	0	0	0	0	0	0.000189	0	0	0	0	0	0	0	0.000189
2056	ALL		637920	4271540	NonCance	0	0	0	0	0	0	0.000216	0	0	0	0	0	0	0	0.000216
2057	ALL		637960	4271540	NonCance	0	0	0	0	0	0	0.000272	0	0	0	0	0	0	0	0.000272
2058	ALL		638000	4271540	NonCance	0	0	0	0	0	0	0.000489	0	0	0	0	0	0	0	0.000489
2059	ALL		638040	4271540	NonCance	0	0	0	0	0	0	0.00054	0	0	0	0	0	0	0	0.00054
2060	ALL		638080	4271540	NonCance	0	0	0	0	0	0	0.000296	0	0	0	0	0	0	0	0.000296
2061	ALL		638120	4271540	NonCance	0	0	0	0	0	0	0.000225	0	0	0	0	0	0	0	0.000225
2062	ALL		638160	4271540	NonCance	0	0	0	0	0	0	0.00019	0	0	0	0	0	0	0	0.00019
2063	ALL		638200	4271540	NonCance	0	0	0	0	0	0	0.000168	0	0	0	0	0	0	0	0.000168
2064	ALL		638240	4271540	NonCance	0	0	0	0	0	0	0.000152	0	0	0	0	0	0	0	0.000152
2065	ALL		638280	4271540	NonCance	0	0	0	0	0	0	0.000139	0	0	0	0	0	0	0	0.000139
2066	ALL		637800	4271580	NonCance	0	0	0	0	0	0	0.000157	0	0	0	0	0	0	0	0.000157
2067	ALL		637840	4271580	NonCance	0	0	0	0	0	0	0.000169	0	0	0	0	0	0	0	0.000169
2068	ALL		637880	4271580	NonCance	0	0	0	0	0	0	0.000185	0	0	0	0	0	0	0	0.000185
2069	ALL		637920	4271580	NonCance	0	0	0	0	0	0	0.000212	0	0	0	0	0	0	0	0.000212
2070	ALL		637960	4271580	NonCance	0	0	0	0	0	0	0.00027	0	0	0	0	0	0	0	0.00027
2071	ALL		638000	4271580	NonCance	0	0	0	0	0	0	0.000493	0	0	0	0	0	0	0	0.000493
2072	ALL		638040	4271580	NonCance	0	0	0	0	0	0	0.000559	0	0	0	0	0	0	0	0.000559
2073	ALL		638080	4271580	NonCance	0	0	0	0	0	0	0.000291	0	0	0	0	0	0	0	0.000291
2074	ALL		638120	4271580	NonCance	0	0	0	0	0	0	0.000222	0	0	0	0	0	0	0	0.000222
2075	ALL		638160	4271580	NonCance	0	0	0	0	0	0	0.000187	0	0	0	0	0	0	0	0.000187
2076	ALL		638200	4271580	NonCance	0	0	0	0	0	0	0.000166	0	0	0	0	0	0	0	0.000166
2077	ALL		638240	4271580	NonCance	0	0	0	0	0	0	0.00015	0	0	0	0	0	0	0	0.00015
2078	ALL		638280	4271580	NonCance	0	0	0	0	0	0	0.000138	0	0	0	0	0	0	0	0.000138
2079	ALL		637800	4271620	NonCance	0	0	0	0	0	0	0.000154	0	0	0	0	0	0	0	0.000154
2080	ALL		637840	4271620	NonCance	0	0	0	0	0	0	0.000165	0	0	0	0	0	0	0	0.000165
2081	ALL		637880	4271620	NonCance	0	0	0	0	0	0	0.000182	0	0	0	0	0	0	0	0.000182
2082	ALL		637920	4271620	NonCance	0	0	0	0	0	0	0.000209	0	0	0	0	0	0	0	0.000209
2083	ALL		637960	4271620	NonCance	0	0	0	0	0	0	0.000268	0	0	0	0	0	0	0	0.000268
2084	ALL		638000	4271620	NonCance	0	0	0	0	0	0	0.000498	0	0	0	0	0	0	0	0.000498
2085	ALL		638040	4271620	NonCance	0	0	0	0	0	0	0.000545	0	0	0	0	0	0	0	0.000545
2086	ALL		638080	4271620	NonCance	0	0	0	0	0	0	0.000286	0	0	0	0	0	0	0	0.000286
2087	ALL		638120	4271620	NonCance	0	0	0	0	0	0	0.000219	0	0	0	0	0	0	0	0.000219
2088	ALL		638160	4271620	NonCance	0	0	0	0	0	0	0.000185	0	0	0	0	0	0	0	0.000185
2089	ALL		638200	4271620	NonCance	0	0	0	0	0	0	0.000163	0	0	0	0	0	0	0	0.000163

**Exported Risk Results - Sites 2-2 and 2-3

REC	GRP	NETID	X	Y	SCENARIO	CV	CNS	IMMUN	KIDNEY	GILV	REPRO/DE	RESP	SKIN	EYE	BONE/TEET	ENDO	BLOOD	ODOR	GENERAL	MAXHI
2090	ALL		638240	4271620	NonCance	0	0	0	0	0	0	0.000148	0	0	0	0	0	0	0	0.000148
2091	ALL		638280	4271620	NonCance	0	0	0	0	0	0	0.000136	0	0	0	0	0	0	0	0.000136
2092	ALL		637800	4271660	NonCance	0	0	0	0	0	0	0.00015	0	0	0	0	0	0	0	0.00015
2093	ALL		637840	4271660	NonCance	0	0	0	0	0	0	0.000162	0	0	0	0	0	0	0	0.000162
2094	ALL		637880	4271660	NonCance	0	0	0	0	0	0	0.000179	0	0	0	0	0	0	0	0.000179
2095	ALL		637920	4271660	NonCance	0	0	0	0	0	0	0.000207	0	0	0	0	0	0	0	0.000207
2096	ALL		637960	4271660	NonCance	0	0	0	0	0	0	0.000267	0	0	0	0	0	0	0	0.000267
2097	ALL		638000	4271660	NonCance	0	0	0	0	0	0	0.000504	0	0	0	0	0	0	0	0.000504
2098	ALL		638040	4271660	NonCance	0	0	0	0	0	0	0.000533	0	0	0	0	0	0	0	0.000533
2099	ALL		638080	4271660	NonCance	0	0	0	0	0	0	0.000282	0	0	0	0	0	0	0	0.000282
2100	ALL		638120	4271660	NonCance	0	0	0	0	0	0	0.000215	0	0	0	0	0	0	0	0.000215
2101	ALL		638160	4271660	NonCance	0	0	0	0	0	0	0.000182	0	0	0	0	0	0	0	0.000182
2102	ALL		638200	4271660	NonCance	0	0	0	0	0	0	0.000161	0	0	0	0	0	0	0	0.000161
2103	ALL		638240	4271660	NonCance	0	0	0	0	0	0	0.000145	0	0	0	0	0	0	0	0.000145
2104	ALL		638280	4271660	NonCance	0	0	0	0	0	0	0.000134	0	0	0	0	0	0	0	0.000134
2105	ALL		637800	4271700	NonCance	0	0	0	0	0	0	0.000147	0	0	0	0	0	0	0	0.000147
2106	ALL		637840	4271700	NonCance	0	0	0	0	0	0	0.000159	0	0	0	0	0	0	0	0.000159
2107	ALL		637880	4271700	NonCance	0	0	0	0	0	0	0.000176	0	0	0	0	0	0	0	0.000176
2108	ALL		637920	4271700	NonCance	0	0	0	0	0	0	0.000205	0	0	0	0	0	0	0	0.000205
2109	ALL		637960	4271700	NonCance	0	0	0	0	0	0	0.000265	0	0	0	0	0	0	0	0.000265
2110	ALL		638000	4271700	NonCance	0	0	0	0	0	0	0.000507	0	0	0	0	0	0	0	0.000507
2111	ALL		638040	4271700	NonCance	0	0	0	0	0	0	0.000519	0	0	0	0	0	0	0	0.000519
2112	ALL		638080	4271700	NonCance	0	0	0	0	0	0	0.000278	0	0	0	0	0	0	0	0.000278
2113	ALL		638120	4271700	NonCance	0	0	0	0	0	0	0.000213	0	0	0	0	0	0	0	0.000213
2114	ALL		638160	4271700	NonCance	0	0	0	0	0	0	0.000179	0	0	0	0	0	0	0	0.000179
2115	ALL		638200	4271700	NonCance	0	0	0	0	0	0	0.000158	0	0	0	0	0	0	0	0.000158
2116	ALL		638240	4271700	NonCance	0	0	0	0	0	0	0.000143	0	0	0	0	0	0	0	0.000143
2117	ALL		638280	4271700	NonCance	0	0	0	0	0	0	0.000132	0	0	0	0	0	0	0	0.000132
2118	ALL		637800	4271740	NonCance	0	0	0	0	0	0	0.000145	0	0	0	0	0	0	0	0.000145
2119	ALL		637840	4271740	NonCance	0	0	0	0	0	0	0.000157	0	0	0	0	0	0	0	0.000157
2120	ALL		637880	4271740	NonCance	0	0	0	0	0	0	0.000174	0	0	0	0	0	0	0	0.000174
2121	ALL		637920	4271740	NonCance	0	0	0	0	0	0	0.000203	0	0	0	0	0	0	0	0.000203
2122	ALL		637960	4271740	NonCance	0	0	0	0	0	0	0.000264	0	0	0	0	0	0	0	0.000264
2123	ALL		638000	4271740	NonCance	0	0	0	0	0	0	0.000482	0	0	0	0	0	0	0	0.000482
2124	ALL		638040	4271740	NonCance	0	0	0	0	0	0	0.000506	0	0	0	0	0	0	0	0.000506
2125	ALL		638080	4271740	NonCance	0	0	0	0	0	0	0.000274	0	0	0	0	0	0	0	0.000274
2126	ALL		638120	4271740	NonCance	0	0	0	0	0	0	0.00021	0	0	0	0	0	0	0	0.00021
2127	ALL		638160	4271740	NonCance	0	0	0	0	0	0	0.000177	0	0	0	0	0	0	0	0.000177
2128	ALL		638200	4271740	NonCance	0	0	0	0	0	0	0.000156	0	0	0	0	0	0	0	0.000156
2129	ALL		638240	4271740	NonCance	0	0	0	0	0	0	0.000141	0	0	0	0	0	0	0	0.000141
2130	ALL		638280	4271740	NonCance	0	0	0	0	0	0	0.00013	0	0	0	0	0	0	0	0.00013
2131	ALL		637800	4271780	NonCance	0	0	0	0	0	0	0.000143	0	0	0	0	0	0	0	0.000143
2132	ALL		637840	4271780	NonCance	0	0	0	0	0	0	0.000154	0	0	0	0	0	0	0	0.000154
2133	ALL		637880	4271780	NonCance	0	0	0	0	0	0	0.000172	0	0	0	0	0	0	0	0.000172
2134	ALL		637920	4271780	NonCance	0	0	0	0	0	0	0.000201	0	0	0	0	0	0	0	0.000201
2135	ALL		637960	4271780	NonCance	0	0	0	0	0	0	0.000263	0	0	0	0	0	0	0	0.000263
2136	ALL		638000	4271780	NonCance	0	0	0	0	0	0	0.000479	0	0	0	0	0	0	0	0.000479
2137	ALL		638040	4271780	NonCance	0	0	0	0	0	0	0.000498	0	0	0	0	0	0	0	0.000498
2138	ALL		638080	4271780	NonCance	0	0	0	0	0	0	0.000271	0	0	0	0	0	0	0	0.000271
2139	ALL		638120	4271780	NonCance	0	0	0	0	0	0	0.000207	0	0	0	0	0	0	0	0.000207
2140	ALL		638160	4271780	NonCance	0	0	0	0	0	0	0.000174	0	0	0	0	0	0	0	0.000174

**Exported Risk Results - Sites 2-2 and 2-3

REC	GRP	NETID	X	Y	SCENARIO	CV	CNS	IMMUN	KIDNEY	GILV	REPRO/DE	RESP	SKIN	EYE	BONE/TEET	ENDO	BLOOD	ODOR	GENERAL	MAXHI
2141	ALL		638200	4271780	NonCance	0	0	0	0	0	0	0.000153	0	0	0	0	0	0	0	0.000153
2142	ALL		638240	4271780	NonCance	0	0	0	0	0	0	0.000139	0	0	0	0	0	0	0	0.000139
2143	ALL		638280	4271780	NonCance	0	0	0	0	0	0	0.000128	0	0	0	0	0	0	0	0.000128
2144	ALL		637800	4271820	NonCance	0	0	0	0	0	0	0.000141	0	0	0	0	0	0	0	0.000141
2145	ALL		637840	4271820	NonCance	0	0	0	0	0	0	0.000153	0	0	0	0	0	0	0	0.000153
2146	ALL		637880	4271820	NonCance	0	0	0	0	0	0	0.00017	0	0	0	0	0	0	0	0.00017
2147	ALL		637920	4271820	NonCance	0	0	0	0	0	0	0.000199	0	0	0	0	0	0	0	0.000199
2148	ALL		637960	4271820	NonCance	0	0	0	0	0	0	0.000263	0	0	0	0	0	0	0	0.000263
2149	ALL		638000	4271820	NonCance	0	0	0	0	0	0	0.000501	0	0	0	0	0	0	0	0.000501
2150	ALL		638040	4271820	NonCance	0	0	0	0	0	0	0.000488	0	0	0	0	0	0	0	0.000488
2151	ALL		638080	4271820	NonCance	0	0	0	0	0	0	0.000267	0	0	0	0	0	0	0	0.000267
2152	ALL		638120	4271820	NonCance	0	0	0	0	0	0	0.000204	0	0	0	0	0	0	0	0.000204
2153	ALL		638160	4271820	NonCance	0	0	0	0	0	0	0.000171	0	0	0	0	0	0	0	0.000171
2154	ALL		638200	4271820	NonCance	0	0	0	0	0	0	0.000152	0	0	0	0	0	0	0	0.000152
2155	ALL		638240	4271820	NonCance	0	0	0	0	0	0	0.000137	0	0	0	0	0	0	0	0.000137
2156	ALL		638280	4271820	NonCance	0	0	0	0	0	0	0.000126	0	0	0	0	0	0	0	0.000126
2157	ALL		637800	4271860	NonCance	0	0	0	0	0	0	0.000139	0	0	0	0	0	0	0	0.000139
2158	ALL		637840	4271860	NonCance	0	0	0	0	0	0	0.000151	0	0	0	0	0	0	0	0.000151
2159	ALL		637880	4271860	NonCance	0	0	0	0	0	0	0.000169	0	0	0	0	0	0	0	0.000169
2160	ALL		637920	4271860	NonCance	0	0	0	0	0	0	0.000198	0	0	0	0	0	0	0	0.000198
2161	ALL		637960	4271860	NonCance	0	0	0	0	0	0	0.000262	0	0	0	0	0	0	0	0.000262
2162	ALL		638000	4271860	NonCance	0	0	0	0	0	0	0.000472	0	0	0	0	0	0	0	0.000472
2163	ALL		638040	4271860	NonCance	0	0	0	0	0	0	0.000479	0	0	0	0	0	0	0	0.000479
2164	ALL		638080	4271860	NonCance	0	0	0	0	0	0	0.000264	0	0	0	0	0	0	0	0.000264
2165	ALL		638120	4271860	NonCance	0	0	0	0	0	0	0.0002	0	0	0	0	0	0	0	0.0002
2166	ALL		638160	4271860	NonCance	0	0	0	0	0	0	0.000169	0	0	0	0	0	0	0	0.000169
2167	ALL		638200	4271860	NonCance	0	0	0	0	0	0	0.000149	0	0	0	0	0	0	0	0.000149
2168	ALL		638240	4271860	NonCance	0	0	0	0	0	0	0.000135	0	0	0	0	0	0	0	0.000135
2169	ALL		638280	4271860	NonCance	0	0	0	0	0	0	0.000124	0	0	0	0	0	0	0	0.000124
2170	ALL		637800	4271860	NonCance	0	0	0	0	0	0	0.000139	0	0	0	0	0	0	0	0.000139
2171	ALL		637850	4271860	NonCance	0	0	0	0	0	0	0.000155	0	0	0	0	0	0	0	0.000155
2172	ALL		637900	4271860	NonCance	0	0	0	0	0	0	0.000181	0	0	0	0	0	0	0	0.000181
2173	ALL		637950	4271860	NonCance	0	0	0	0	0	0	0.00024	0	0	0	0	0	0	0	0.00024
2174	ALL		638000	4271860	NonCance	0	0	0	0	0	0	0.000472	0	0	0	0	0	0	0	0.000472
2175	ALL		638050	4271860	NonCance	0	0	0	0	0	0	0.000385	0	0	0	0	0	0	0	0.000385
2176	ALL		638100	4271860	NonCance	0	0	0	0	0	0	0.000226	0	0	0	0	0	0	0	0.000226
2177	ALL		638150	4271860	NonCance	0	0	0	0	0	0	0.000175	0	0	0	0	0	0	0	0.000175
2178	ALL		638200	4271860	NonCance	0	0	0	0	0	0	0.000149	0	0	0	0	0	0	0	0.000149
2179	ALL		638250	4271860	NonCance	0	0	0	0	0	0	0.000132	0	0	0	0	0	0	0	0.000132
2180	ALL		637800	4271910	NonCance	0	0	0	0	0	0	0.000137	0	0	0	0	0	0	0	0.000137
2181	ALL		637850	4271910	NonCance	0	0	0	0	0	0	0.000153	0	0	0	0	0	0	0	0.000153
2182	ALL		637900	4271910	NonCance	0	0	0	0	0	0	0.000179	0	0	0	0	0	0	0	0.000179
2183	ALL		637950	4271910	NonCance	0	0	0	0	0	0	0.000239	0	0	0	0	0	0	0	0.000239
2184	ALL		638000	4271910	NonCance	0	0	0	0	0	0	0.000468	0	0	0	0	0	0	0	0.000468
2185	ALL		638050	4271910	NonCance	0	0	0	0	0	0	0.000373	0	0	0	0	0	0	0	0.000373
2186	ALL		638100	4271910	NonCance	0	0	0	0	0	0	0.000223	0	0	0	0	0	0	0	0.000223
2187	ALL		638150	4271910	NonCance	0	0	0	0	0	0	0.000173	0	0	0	0	0	0	0	0.000173
2188	ALL		638200	4271910	NonCance	0	0	0	0	0	0	0.000147	0	0	0	0	0	0	0	0.000147
2189	ALL		638250	4271910	NonCance	0	0	0	0	0	0	0.000129	0	0	0	0	0	0	0	0.000129
2190	ALL		637800	4271960	NonCance	0	0	0	0	0	0	0.000135	0	0	0	0	0	0	0	0.000135
2191	ALL		637850	4271960	NonCance	0	0	0	0	0	0	0.000152	0	0	0	0	0	0	0	0.000152

**Exported Risk Results - Sites 2-2 and 2-3

REC	GRP	NETID	X	Y	SCENARIO	CV	CNS	IMMUN	KIDNEY	GILV	REPRO/DE	RESP	SKIN	EYE	BONE/TEET	ENDO	BLOOD	ODOR	GENERAL	MAXHI
2192	ALL		637900	4271960	NonCance	0	0	0	0	0	0	0.000179	0	0	0	0	0	0	0	0.000179
2193	ALL		637950	4271960	NonCance	0	0	0	0	0	0	0.00024	0	0	0	0	0	0	0	0.00024
2194	ALL		638000	4271960	NonCance	0	0	0	0	0	0	0.000491	0	0	0	0	0	0	0	0.000491
2195	ALL		638050	4271960	NonCance	0	0	0	0	0	0	0.000371	0	0	0	0	0	0	0	0.000371
2196	ALL		638100	4271960	NonCance	0	0	0	0	0	0	0.00022	0	0	0	0	0	0	0	0.00022
2197	ALL		638150	4271960	NonCance	0	0	0	0	0	0	0.00017	0	0	0	0	0	0	0	0.00017
2198	ALL		638200	4271960	NonCance	0	0	0	0	0	0	0.000144	0	0	0	0	0	0	0	0.000144
2199	ALL		638250	4271960	NonCance	0	0	0	0	0	0	0.000127	0	0	0	0	0	0	0	0.000127
2200	ALL		637800	4272010	NonCance	0	0	0	0	0	0	0.000136	0	0	0	0	0	0	0	0.000136
2201	ALL		637850	4272010	NonCance	0	0	0	0	0	0	0.000152	0	0	0	0	0	0	0	0.000152
2202	ALL		637900	4272010	NonCance	0	0	0	0	0	0	0.000179	0	0	0	0	0	0	0	0.000179
2203	ALL		637950	4272010	NonCance	0	0	0	0	0	0	0.00024	0	0	0	0	0	0	0	0.00024
2204	ALL		638000	4272010	NonCance	0	0	0	0	0	0	0.000503	0	0	0	0	0	0	0	0.000503
2205	ALL		638050	4272010	NonCance	0	0	0	0	0	0	0.000365	0	0	0	0	0	0	0	0.000365
2206	ALL		638100	4272010	NonCance	0	0	0	0	0	0	0.000217	0	0	0	0	0	0	0	0.000217
2207	ALL		638150	4272010	NonCance	0	0	0	0	0	0	0.000168	0	0	0	0	0	0	0	0.000168
2208	ALL		638200	4272010	NonCance	0	0	0	0	0	0	0.000141	0	0	0	0	0	0	0	0.000141
2209	ALL		638250	4272010	NonCance	0	0	0	0	0	0	0.000124	0	0	0	0	0	0	0	0.000124
2210	ALL		637800	4272060	NonCance	0	0	0	0	0	0	0.000137	0	0	0	0	0	0	0	0.000137
2211	ALL		637850	4272060	NonCance	0	0	0	0	0	0	0.000152	0	0	0	0	0	0	0	0.000152
2212	ALL		637900	4272060	NonCance	0	0	0	0	0	0	0.000179	0	0	0	0	0	0	0	0.000179
2213	ALL		637950	4272060	NonCance	0	0	0	0	0	0	0.000241	0	0	0	0	0	0	0	0.000241
2214	ALL		638000	4272060	NonCance	0	0	0	0	0	0	0.000514	0	0	0	0	0	0	0	0.000514
2215	ALL		638050	4272060	NonCance	0	0	0	0	0	0	0.000358	0	0	0	0	0	0	0	0.000358
2216	ALL		638100	4272060	NonCance	0	0	0	0	0	0	0.000214	0	0	0	0	0	0	0	0.000214
2217	ALL		638150	4272060	NonCance	0	0	0	0	0	0	0.000165	0	0	0	0	0	0	0	0.000165
2218	ALL		638200	4272060	NonCance	0	0	0	0	0	0	0.000138	0	0	0	0	0	0	0	0.000138
2219	ALL		638250	4272060	NonCance	0	0	0	0	0	0	0.000121	0	0	0	0	0	0	0	0.000121
2220	ALL		637800	4272110	NonCance	0	0	0	0	0	0	0.000138	0	0	0	0	0	0	0	0.000138
2221	ALL		637850	4272110	NonCance	0	0	0	0	0	0	0.000154	0	0	0	0	0	0	0	0.000154
2222	ALL		637900	4272110	NonCance	0	0	0	0	0	0	0.00018	0	0	0	0	0	0	0	0.00018
2223	ALL		637950	4272110	NonCance	0	0	0	0	0	0	0.000242	0	0	0	0	0	0	0	0.000242
2224	ALL		638000	4272110	NonCance	0	0	0	0	0	0	0.000478	0	0	0	0	0	0	0	0.000478
2225	ALL		638050	4272110	NonCance	0	0	0	0	0	0	0.000353	0	0	0	0	0	0	0	0.000353
2226	ALL		638100	4272110	NonCance	0	0	0	0	0	0	0.00021	0	0	0	0	0	0	0	0.00021
2227	ALL		638150	4272110	NonCance	0	0	0	0	0	0	0.000161	0	0	0	0	0	0	0	0.000161
2228	ALL		638200	4272110	NonCance	0	0	0	0	0	0	0.000135	0	0	0	0	0	0	0	0.000135
2229	ALL		638250	4272110	NonCance	0	0	0	0	0	0	0.000119	0	0	0	0	0	0	0	0.000119
2230	ALL		637800	4272160	NonCance	0	0	0	0	0	0	0.000142	0	0	0	0	0	0	0	0.000142
2231	ALL		637850	4272160	NonCance	0	0	0	0	0	0	0.000157	0	0	0	0	0	0	0	0.000157
2232	ALL		637900	4272160	NonCance	0	0	0	0	0	0	0.000183	0	0	0	0	0	0	0	0.000183
2233	ALL		637950	4272160	NonCance	0	0	0	0	0	0	0.000245	0	0	0	0	0	0	0	0.000245
2234	ALL		638000	4272160	NonCance	0	0	0	0	0	0	0.000488	0	0	0	0	0	0	0	0.000488
2235	ALL		638050	4272160	NonCance	0	0	0	0	0	0	0.000347	0	0	0	0	0	0	0	0.000347
2236	ALL		638100	4272160	NonCance	0	0	0	0	0	0	0.000206	0	0	0	0	0	0	0	0.000206
2237	ALL		638150	4272160	NonCance	0	0	0	0	0	0	0.000158	0	0	0	0	0	0	0	0.000158
2238	ALL		638200	4272160	NonCance	0	0	0	0	0	0	0.000132	0	0	0	0	0	0	0	0.000132
2239	ALL		638250	4272160	NonCance	0	0	0	0	0	0	0.000116	0	0	0	0	0	0	0	0.000116
2240	ALL		637800	4272210	NonCance	0	0	0	0	0	0	0.000149	0	0	0	0	0	0	0	0.000149
2241	ALL		637850	4272210	NonCance	0	0	0	0	0	0	0.000163	0	0	0	0	0	0	0	0.000163
2242	ALL		637900	4272210	NonCance	0	0	0	0	0	0	0.000188	0	0	0	0	0	0	0	0.000188

**Exported Risk Results - Sites 2-2 and 2-3

REC	GRP	NETID	X	Y	SCENARIO	CV	CNS	IMMUN	KIDNEY	GILV	REPRO/DE	RESP	SKIN	EYE	BONE/TEET	ENDO	BLOOD	ODOR	GENERAL	MAXHI
2243	ALL		637950	4272210	NonCance	0	0	0	0	0	0	0.00025	0	0	0	0	0	0	0	0.00025
2244	ALL		638000	4272210	NonCance	0	0	0	0	0	0	0.000427	0	0	0	0	0	0	0	0.000427
2245	ALL		638050	4272210	NonCance	0	0	0	0	0	0	0.00034	0	0	0	0	0	0	0	0.00034
2246	ALL		638100	4272210	NonCance	0	0	0	0	0	0	0.000202	0	0	0	0	0	0	0	0.000202
2247	ALL		638150	4272210	NonCance	0	0	0	0	0	0	0.000154	0	0	0	0	0	0	0	0.000154
2248	ALL		638200	4272210	NonCance	0	0	0	0	0	0	0.000129	0	0	0	0	0	0	0	0.000129
2249	ALL		638250	4272210	NonCance	0	0	0	0	0	0	0.000113	0	0	0	0	0	0	0	0.000113
2250	ALL		637800	4272260	NonCance	0	0	0	0	0	0	0.000163	0	0	0	0	0	0	0	0.000163
2251	ALL		637850	4272260	NonCance	0	0	0	0	0	0	0.000176	0	0	0	0	0	0	0	0.000176
2252	ALL		637900	4272260	NonCance	0	0	0	0	0	0	0.000199	0	0	0	0	0	0	0	0.000199
2253	ALL		637950	4272260	NonCance	0	0	0	0	0	0	0.000259	0	0	0	0	0	0	0	0.000259
2254	ALL		638000	4272260	NonCance	0	0	0	0	0	0	0.000436	0	0	0	0	0	0	0	0.000436
2255	ALL		638050	4272260	NonCance	0	0	0	0	0	0	0.000333	0	0	0	0	0	0	0	0.000333
2256	ALL		638100	4272260	NonCance	0	0	0	0	0	0	0.000196	0	0	0	0	0	0	0	0.000196
2257	ALL		638150	4272260	NonCance	0	0	0	0	0	0	0.000149	0	0	0	0	0	0	0	0.000149
2258	ALL		638200	4272260	NonCance	0	0	0	0	0	0	0.000125	0	0	0	0	0	0	0	0.000125
2259	ALL		638250	4272260	NonCance	0	0	0	0	0	0	0.00011	0	0	0	0	0	0	0	0.00011
2260	ALL		637800	4272310	NonCance	0	0	0	0	0	0	0.000199	0	0	0	0	0	0	0	0.000199
2261	ALL		637850	4272310	NonCance	0	0	0	0	0	0	0.00021	0	0	0	0	0	0	0	0.00021
2262	ALL		637900	4272310	NonCance	0	0	0	0	0	0	0.000231	0	0	0	0	0	0	0	0.000231
2263	ALL		637950	4272310	NonCance	0	0	0	0	0	0	0.000286	0	0	0	0	0	0	0	0.000286
2264	ALL		638000	4272310	NonCance	0	0	0	0	0	0	0.000452	0	0	0	0	0	0	0	0.000452
2265	ALL		638050	4272310	NonCance	0	0	0	0	0	0	0.00032	0	0	0	0	0	0	0	0.00032
2266	ALL		638100	4272310	NonCance	0	0	0	0	0	0	0.000188	0	0	0	0	0	0	0	0.000188
2267	ALL		638150	4272310	NonCance	0	0	0	0	0	0	0.000144	0	0	0	0	0	0	0	0.000144
2268	ALL		638200	4272310	NonCance	0	0	0	0	0	0	0.000122	0	0	0	0	0	0	0	0.000122
2269	ALL		638250	4272310	NonCance	0	0	0	0	0	0	0.000107	0	0	0	0	0	0	0	0.000107
2270	ALL		637800	4272360	NonCance	0	0	0	0	0	0	0.000248	0	0	0	0	0	0	0	0.000248
2271	ALL		637850	4272360	NonCance	0	0	0	0	0	0	0.000258	0	0	0	0	0	0	0	0.000258
2272	ALL		637900	4272360	NonCance	0	0	0	0	0	0	0.000275	0	0	0	0	0	0	0	0.000275
2273	ALL		637950	4272360	NonCance	0	0	0	0	0	0	0.000319	0	0	0	0	0	0	0	0.000319
2274	ALL		638000	4272360	NonCance	0	0	0	0	0	0	0.000435	0	0	0	0	0	0	0	0.000435
2275	ALL		638050	4272360	NonCance	0	0	0	0	0	0	0.000291	0	0	0	0	0	0	0	0.000291
2276	ALL		638100	4272360	NonCance	0	0	0	0	0	0	0.000177	0	0	0	0	0	0	0	0.000177
2277	ALL		638150	4272360	NonCance	0	0	0	0	0	0	0.000138	0	0	0	0	0	0	0	0.000138
2278	ALL		638200	4272360	NonCance	0	0	0	0	0	0	0.000118	0	0	0	0	0	0	0	0.000118
2279	ALL		638250	4272360	NonCance	0	0	0	0	0	0	0.000105	0	0	0	0	0	0	0	0.000105
2280	ALL		637800	4272410	NonCance	0	0	0	0	0	0	0.000383	0	0	0	0	0	0	0	0.000383
2281	ALL		637850	4272410	NonCance	0	0	0	0	0	0	0.00039	0	0	0	0	0	0	0	0.00039
2282	ALL		637900	4272410	NonCance	0	0	0	0	0	0	0.000401	0	0	0	0	0	0	0	0.000401
2283	ALL		637950	4272410	NonCance	0	0	0	0	0	0	0.000421	0	0	0	0	0	0	0	0.000421
2284	ALL		638000	4272410	NonCance	0	0	0	0	0	0	0.000411	0	0	0	0	0	0	0	0.000411
2285	ALL		638050	4272410	NonCance	0	0	0	0	0	0	0.000245	0	0	0	0	0	0	0	0.000245
2286	ALL		638100	4272410	NonCance	0	0	0	0	0	0	0.000166	0	0	0	0	0	0	0	0.000166
2287	ALL		638150	4272410	NonCance	0	0	0	0	0	0	0.000133	0	0	0	0	0	0	0	0.000133
2288	ALL		638200	4272410	NonCance	0	0	0	0	0	0	0.000114	0	0	0	0	0	0	0	0.000114
2289	ALL		638250	4272410	NonCance	0	0	0	0	0	0	0.000102	0	0	0	0	0	0	0	0.000102
2290	ALL		637800	4272460	NonCance	0	0	0	0	0	0	0.000256	0	0	0	0	0	0	0	0.000256
2291	ALL		637850	4272460	NonCance	0	0	0	0	0	0	0.00026	0	0	0	0	0	0	0	0.00026
2292	ALL		637900	4272460	NonCance	0	0	0	0	0	0	0.000266	0	0	0	0	0	0	0	0.000266
2293	ALL		637950	4272460	NonCance	0	0	0	0	0	0	0.000268	0	0	0	0	0	0	0	0.000268

**Exported Risk Results - Sites 2-2 and 2-3

REC	GRP	NETID	X	Y	SCENARIO	CV	CNS	IMMUN	KIDNEY	GILV	REPRO/DE	RESP	SKIN	EYE	BONE/TEET	ENDO	BLOOD	ODOR	GENERAL	MAXHI
2294	ALL		638000	4272460	NonCance	0	0	0	0	0	0	0.000247	0	0	0	0	0	0	0	0.000247
2295	ALL		638050	4272460	NonCance	0	0	0	0	0	0	0.000199	0	0	0	0	0	0	0	0.000199
2296	ALL		638100	4272460	NonCance	0	0	0	0	0	0	0.000154	0	0	0	0	0	0	0	0.000154
2297	ALL		638150	4272460	NonCance	0	0	0	0	0	0	0.000127	0	0	0	0	0	0	0	0.000127
2298	ALL		638200	4272460	NonCance	0	0	0	0	0	0	0.00011	0	0	0	0	0	0	0	0.00011
2299	ALL		638250	4272460	NonCance	0	0	0	0	0	0	9.92E-05	0	0	0	0	0	0	0	9.92E-05
2300	ALL		637800	4272510	NonCance	0	0	0	0	0	0	0.000203	0	0	0	0	0	0	0	0.000203
2301	ALL		637850	4272510	NonCance	0	0	0	0	0	0	0.000208	0	0	0	0	0	0	0	0.000208
2302	ALL		637900	4272510	NonCance	0	0	0	0	0	0	0.000208	0	0	0	0	0	0	0	0.000208
2303	ALL		637950	4272510	NonCance	0	0	0	0	0	0	0.000203	0	0	0	0	0	0	0	0.000203
2304	ALL		638000	4272510	NonCance	0	0	0	0	0	0	0.000188	0	0	0	0	0	0	0	0.000188
2305	ALL		638050	4272510	NonCance	0	0	0	0	0	0	0.000166	0	0	0	0	0	0	0	0.000166
2306	ALL		638100	4272510	NonCance	0	0	0	0	0	0	0.000141	0	0	0	0	0	0	0	0.000141
2307	ALL		638150	4272510	NonCance	0	0	0	0	0	0	0.000121	0	0	0	0	0	0	0	0.000121
2308	ALL		638200	4272510	NonCance	0	0	0	0	0	0	0.000106	0	0	0	0	0	0	0	0.000106
2309	ALL		638250	4272510	NonCance	0	0	0	0	0	0	9.60E-05	0	0	0	0	0	0	0	9.60E-05
2310	ALL		637800	4272560	NonCance	0	0	0	0	0	0	0.000178	0	0	0	0	0	0	0	0.000178
2311	ALL		637850	4272560	NonCance	0	0	0	0	0	0	0.000178	0	0	0	0	0	0	0	0.000178
2312	ALL		637900	4272560	NonCance	0	0	0	0	0	0	0.000174	0	0	0	0	0	0	0	0.000174
2313	ALL		637950	4272560	NonCance	0	0	0	0	0	0	0.000168	0	0	0	0	0	0	0	0.000168
2314	ALL		638000	4272560	NonCance	0	0	0	0	0	0	0.000157	0	0	0	0	0	0	0	0.000157
2315	ALL		638050	4272560	NonCance	0	0	0	0	0	0	0.000144	0	0	0	0	0	0	0	0.000144
2316	ALL		638100	4272560	NonCance	0	0	0	0	0	0	0.000129	0	0	0	0	0	0	0	0.000129
2317	ALL		638150	4272560	NonCance	0	0	0	0	0	0	0.000114	0	0	0	0	0	0	0	0.000114
2318	ALL		637800	4272610	NonCance	0	0	0	0	0	0	0.000161	0	0	0	0	0	0	0	0.000161
2319	ALL		637850	4272610	NonCance	0	0	0	0	0	0	0.000157	0	0	0	0	0	0	0	0.000157
2320	ALL		637900	4272610	NonCance	0	0	0	0	0	0	0.000152	0	0	0	0	0	0	0	0.000152
2321	ALL		637950	4272610	NonCance	0	0	0	0	0	0	0.000146	0	0	0	0	0	0	0	0.000146
2322	ALL		638000	4272610	NonCance	0	0	0	0	0	0	0.000137	0	0	0	0	0	0	0	0.000137
2323	ALL		638050	4272610	NonCance	0	0	0	0	0	0	0.000127	0	0	0	0	0	0	0	0.000127
2324	ALL		638100	4272610	NonCance	0	0	0	0	0	0	0.000118	0	0	0	0	0	0	0	0.000118
2325	ALL		638150	4272610	NonCance	0	0	0	0	0	0	0.000107	0	0	0	0	0	0	0	0.000107
2326	ALL		637800	4272660	NonCance	0	0	0	0	0	0	0.000149	0	0	0	0	0	0	0	0.000149
2327	ALL		637850	4272660	NonCance	0	0	0	0	0	0	0.000143	0	0	0	0	0	0	0	0.000143
2328	ALL		637900	4272660	NonCance	0	0	0	0	0	0	0.000137	0	0	0	0	0	0	0	0.000137
2329	ALL		637800	4272710	NonCance	0	0	0	0	0	0	0.00014	0	0	0	0	0	0	0	0.00014
2330	ALL		637850	4272710	NonCance	0	0	0	0	0	0	0.000132	0	0	0	0	0	0	0	0.000132
2331	ALL		637900	4272710	NonCance	0	0	0	0	0	0	0.000125	0	0	0	0	0	0	0	0.000125
2332	ALL		637800	4272760	NonCance	0	0	0	0	0	0	0.000132	0	0	0	0	0	0	0	0.000132
2333	ALL		637850	4272760	NonCance	0	0	0	0	0	0	0.000123	0	0	0	0	0	0	0	0.000123
2334	ALL		637900	4272760	NonCance	0	0	0	0	0	0	0.000116	0	0	0	0	0	0	0	0.000116
2335	ALL		637800	4272810	NonCance	0	0	0	0	0	0	0.000126	0	0	0	0	0	0	0	0.000126
2336	ALL		637850	4272810	NonCance	0	0	0	0	0	0	0.000116	0	0	0	0	0	0	0	0.000116
2337	ALL		637900	4272810	NonCance	0	0	0	0	0	0	0.000109	0	0	0	0	0	0	0	0.000109
2338	ALL		637800	4272860	NonCance	0	0	0	0	0	0	0.000121	0	0	0	0	0	0	0	0.000121
2339	ALL		637850	4272860	NonCance	0	0	0	0	0	0	0.00011	0	0	0	0	0	0	0	0.00011
2340	ALL		637900	4272860	NonCance	0	0	0	0	0	0	0.000103	0	0	0	0	0	0	0	0.000103
2341	ALL		637800	4272910	NonCance	0	0	0	0	0	0	0.000116	0	0	0	0	0	0	0	0.000116
2342	ALL		637850	4272910	NonCance	0	0	0	0	0	0	0.000106	0	0	0	0	0	0	0	0.000106
2343	ALL		637900	4272910	NonCance	0	0	0	0	0	0	9.86E-05	0	0	0	0	0	0	0	9.86E-05
2344	ALL		637800	4272960	NonCance	0	0	0	0	0	0	0.000112	0	0	0	0	0	0	0	0.000112

**Exported Risk Results - Sites 2-2 and 2-3

REC	GRP	NETID	X	Y	SCENARIO	CV	CNS	IMMUN	KIDNEY	GILV	REPRO/DE	RESP	SKIN	EYE	BONE/TEET	ENDO	BLOOD	ODOR	GENERAL	MAXHI
2345	ALL		637850	4272960	NonCance	0	0	0	0	0	0	0.000102	0	0	0	0	0	0	0	0.000102
2346	ALL		637900	4272960	NonCance	0	0	0	0	0	0	9.44E-05	0	0	0	0	0	0	0	9.44E-05
2347	ALL		637800	4273010	NonCance	0	0	0	0	0	0	0.000108	0	0	0	0	0	0	0	0.000108
2348	ALL		637850	4273010	NonCance	0	0	0	0	0	0	9.78E-05	0	0	0	0	0	0	0	9.78E-05
2349	ALL		638370	4269975	NonCance	0	0	0	0	0	0	0.000278	0	0	0	0	0	0	0	0.000278
2350	ALL		638420	4269975	NonCance	0	0	0	0	0	0	0.000308	0	0	0	0	0	0	0	0.000308
2351	ALL		638470	4269975	NonCance	0	0	0	0	0	0	0.000351	0	0	0	0	0	0	0	0.000351
2352	ALL		638520	4269975	NonCance	0	0	0	0	0	0	0.000433	0	0	0	0	0	0	0	0.000433
2353	ALL		638570	4269975	NonCance	0	0	0	0	0	0	0.000719	0	0	0	0	0	0	0	0.000719
2354	ALL		638620	4269975	NonCance	0	0	0	0	0	0	0.001	0	0	0	0	0	0	0	0.001
2355	ALL		638670	4269975	NonCance	0	0	0	0	0	0	0.000496	0	0	0	0	0	0	0	0.000496
2356	ALL		638720	4269975	NonCance	0	0	0	0	0	0	0.000398	0	0	0	0	0	0	0	0.000398
2357	ALL		638770	4269975	NonCance	0	0	0	0	0	0	0.000356	0	0	0	0	0	0	0	0.000356
2358	ALL		638820	4269975	NonCance	0	0	0	0	0	0	0.000334	0	0	0	0	0	0	0	0.000334
2359	ALL		638870	4269975	NonCance	0	0	0	0	0	0	0.000327	0	0	0	0	0	0	0	0.000327
2360	ALL		638920	4269975	NonCance	0	0	0	0	0	0	0.000351	0	0	0	0	0	0	0	0.000351
2361	ALL		638970	4269975	NonCance	0	0	0	0	0	0	0.000391	0	0	0	0	0	0	0	0.000391
2362	ALL		639020	4269975	NonCance	0	0	0	0	0	0	0.000303	0	0	0	0	0	0	0	0.000303
2363	ALL		639070	4269975	NonCance	0	0	0	0	0	0	0.000211	0	0	0	0	0	0	0	0.000211
2364	ALL		639120	4269975	NonCance	0	0	0	0	0	0	0.000168	0	0	0	0	0	0	0	0.000168
2365	ALL		639170	4269975	NonCance	0	0	0	0	0	0	0.000141	0	0	0	0	0	0	0	0.000141
2366	ALL		639220	4269975	NonCance	0	0	0	0	0	0	0.000121	0	0	0	0	0	0	0	0.000121
2367	ALL		639270	4269975	NonCance	0	0	0	0	0	0	0.000107	0	0	0	0	0	0	0	0.000107
2368	ALL		638370	4270025	NonCance	0	0	0	0	0	0	0.000267	0	0	0	0	0	0	0	0.000267
2369	ALL		638420	4270025	NonCance	0	0	0	0	0	0	0.000294	0	0	0	0	0	0	0	0.000294
2370	ALL		638470	4270025	NonCance	0	0	0	0	0	0	0.000335	0	0	0	0	0	0	0	0.000335
2371	ALL		638520	4270025	NonCance	0	0	0	0	0	0	0.000414	0	0	0	0	0	0	0	0.000414
2372	ALL		638570	4270025	NonCance	0	0	0	0	0	0	0.000701	0	0	0	0	0	0	0	0.000701
2373	ALL		638620	4270025	NonCance	0	0	0	0	0	0	0.000972	0	0	0	0	0	0	0	0.000972
2374	ALL		638670	4270025	NonCance	0	0	0	0	0	0	0.000472	0	0	0	0	0	0	0	0.000472
2375	ALL		638720	4270025	NonCance	0	0	0	0	0	0	0.000374	0	0	0	0	0	0	0	0.000374
2376	ALL		638770	4270025	NonCance	0	0	0	0	0	0	0.000334	0	0	0	0	0	0	0	0.000334
2377	ALL		638820	4270025	NonCance	0	0	0	0	0	0	0.000313	0	0	0	0	0	0	0	0.000313
2378	ALL		638870	4270025	NonCance	0	0	0	0	0	0	0.000303	0	0	0	0	0	0	0	0.000303
2379	ALL		638920	4270025	NonCance	0	0	0	0	0	0	0.000306	0	0	0	0	0	0	0	0.000306
2380	ALL		638970	4270025	NonCance	0	0	0	0	0	0	0.000328	0	0	0	0	0	0	0	0.000328
2381	ALL		639020	4270025	NonCance	0	0	0	0	0	0	0.000407	0	0	0	0	0	0	0	0.000407
2382	ALL		639070	4270025	NonCance	0	0	0	0	0	0	0.000258	0	0	0	0	0	0	0	0.000258
2383	ALL		639120	4270025	NonCance	0	0	0	0	0	0	0.000186	0	0	0	0	0	0	0	0.000186
2384	ALL		639170	4270025	NonCance	0	0	0	0	0	0	0.000145	0	0	0	0	0	0	0	0.000145
2385	ALL		639220	4270025	NonCance	0	0	0	0	0	0	0.000122	0	0	0	0	0	0	0	0.000122
2386	ALL		639270	4270025	NonCance	0	0	0	0	0	0	0.000106	0	0	0	0	0	0	0	0.000106
2387	ALL		638370	4270075	NonCance	0	0	0	0	0	0	0.000257	0	0	0	0	0	0	0	0.000257
2388	ALL		638420	4270075	NonCance	0	0	0	0	0	0	0.000282	0	0	0	0	0	0	0	0.000282
2389	ALL		638470	4270075	NonCance	0	0	0	0	0	0	0.000321	0	0	0	0	0	0	0	0.000321
2390	ALL		638520	4270075	NonCance	0	0	0	0	0	0	0.000399	0	0	0	0	0	0	0	0.000399
2391	ALL		638570	4270075	NonCance	0	0	0	0	0	0	0.000685	0	0	0	0	0	0	0	0.000685
2392	ALL		638620	4270075	NonCance	0	0	0	0	0	0	0.000947	0	0	0	0	0	0	0	0.000947
2393	ALL		638670	4270075	NonCance	0	0	0	0	0	0	0.000451	0	0	0	0	0	0	0	0.000451
2394	ALL		638720	4270075	NonCance	0	0	0	0	0	0	0.000355	0	0	0	0	0	0	0	0.000355
2395	ALL		638770	4270075	NonCance	0	0	0	0	0	0	0.000316	0	0	0	0	0	0	0	0.000316

**Exported Risk Results - Sites 2-2 and 2-3

REC	GRP	NETID	X	Y	SCENARIO	CV	CNS	IMMUN	KIDNEY	GILV	REPRO/DE	RESP	SKIN	EYE	BONE/TEET	ENDO	BLOOD	ODOR	GENERAL	MAXHI
2396	ALL		638820	4270075	NonCance	0	0	0	0	0	0	0.000296	0	0	0	0	0	0	0	0.000296
2397	ALL		638870	4270075	NonCance	0	0	0	0	0	0	0.000285	0	0	0	0	0	0	0	0.000285
2398	ALL		638920	4270075	NonCance	0	0	0	0	0	0	0.000281	0	0	0	0	0	0	0	0.000281
2399	ALL		638970	4270075	NonCance	0	0	0	0	0	0	0.000285	0	0	0	0	0	0	0	0.000285
2400	ALL		639020	4270075	NonCance	0	0	0	0	0	0	0.0003	0	0	0	0	0	0	0	0.0003
2401	ALL		639070	4270075	NonCance	0	0	0	0	0	0	0.00034	0	0	0	0	0	0	0	0.00034
2402	ALL		639120	4270075	NonCance	0	0	0	0	0	0	0.000242	0	0	0	0	0	0	0	0.000242
2403	ALL		639170	4270075	NonCance	0	0	0	0	0	0	0.00015	0	0	0	0	0	0	0	0.00015
2404	ALL		639220	4270075	NonCance	0	0	0	0	0	0	0.000122	0	0	0	0	0	0	0	0.000122
2405	ALL		639270	4270075	NonCance	0	0	0	0	0	0	0.000106	0	0	0	0	0	0	0	0.000106
2406	ALL		638370	4270125	NonCance	0	0	0	0	0	0	0.000248	0	0	0	0	0	0	0	0.000248
2407	ALL		638420	4270125	NonCance	0	0	0	0	0	0	0.000271	0	0	0	0	0	0	0	0.000271
2408	ALL		638470	4270125	NonCance	0	0	0	0	0	0	0.000309	0	0	0	0	0	0	0	0.000309
2409	ALL		638520	4270125	NonCance	0	0	0	0	0	0	0.000385	0	0	0	0	0	0	0	0.000385
2410	ALL		638570	4270125	NonCance	0	0	0	0	0	0	0.000671	0	0	0	0	0	0	0	0.000671
2411	ALL		638620	4270125	NonCance	0	0	0	0	0	0	0.000921	0	0	0	0	0	0	0	0.000921
2412	ALL		638670	4270125	NonCance	0	0	0	0	0	0	0.000432	0	0	0	0	0	0	0	0.000432
2413	ALL		638720	4270125	NonCance	0	0	0	0	0	0	0.00034	0	0	0	0	0	0	0	0.00034
2414	ALL		638770	4270125	NonCance	0	0	0	0	0	0	0.000304	0	0	0	0	0	0	0	0.000304
2415	ALL		638820	4270125	NonCance	0	0	0	0	0	0	0.000286	0	0	0	0	0	0	0	0.000286
2416	ALL		638870	4270125	NonCance	0	0	0	0	0	0	0.000277	0	0	0	0	0	0	0	0.000277
2417	ALL		638920	4270125	NonCance	0	0	0	0	0	0	0.000274	0	0	0	0	0	0	0	0.000274
2418	ALL		638970	4270125	NonCance	0	0	0	0	0	0	0.000277	0	0	0	0	0	0	0	0.000277
2419	ALL		639020	4270125	NonCance	0	0	0	0	0	0	0.000289	0	0	0	0	0	0	0	0.000289
2420	ALL		639070	4270125	NonCance	0	0	0	0	0	0	0.000325	0	0	0	0	0	0	0	0.000325
2421	ALL		639120	4270125	NonCance	0	0	0	0	0	0	0.000309	0	0	0	0	0	0	0	0.000309
2422	ALL		639170	4270125	NonCance	0	0	0	0	0	0	0.000154	0	0	0	0	0	0	0	0.000154
2423	ALL		639220	4270125	NonCance	0	0	0	0	0	0	0.000122	0	0	0	0	0	0	0	0.000122
2424	ALL		639270	4270125	NonCance	0	0	0	0	0	0	0.000105	0	0	0	0	0	0	0	0.000105
2425	ALL		639320	4270125	NonCance	0	0	0	0	0	0	9.32E-05	0	0	0	0	0	0	0	9.32E-05
2426	ALL		639370	4270125	NonCance	0	0	0	0	0	0	8.41E-05	0	0	0	0	0	0	0	8.41E-05
2427	ALL		638370	4270175	NonCance	0	0	0	0	0	0	0.000241	0	0	0	0	0	0	0	0.000241
2428	ALL		638420	4270175	NonCance	0	0	0	0	0	0	0.000262	0	0	0	0	0	0	0	0.000262
2429	ALL		638470	4270175	NonCance	0	0	0	0	0	0	0.000298	0	0	0	0	0	0	0	0.000298
2430	ALL		638520	4270175	NonCance	0	0	0	0	0	0	0.000373	0	0	0	0	0	0	0	0.000373
2431	ALL		638570	4270175	NonCance	0	0	0	0	0	0	0.000656	0	0	0	0	0	0	0	0.000656
2432	ALL		638620	4270175	NonCance	0	0	0	0	0	0	0.00089	0	0	0	0	0	0	0	0.00089
2433	ALL		638670	4270175	NonCance	0	0	0	0	0	0	0.00042	0	0	0	0	0	0	0	0.00042
2434	ALL		638720	4270175	NonCance	0	0	0	0	0	0	0.000336	0	0	0	0	0	0	0	0.000336
2435	ALL		638770	4270175	NonCance	0	0	0	0	0	0	0.000307	0	0	0	0	0	0	0	0.000307
2436	ALL		638820	4270175	NonCance	0	0	0	0	0	0	0.000299	0	0	0	0	0	0	0	0.000299
2437	ALL		638870	4270175	NonCance	0	0	0	0	0	0	0.000307	0	0	0	0	0	0	0	0.000307
2438	ALL		638920	4270175	NonCance	0	0	0	0	0	0	0.000308	0	0	0	0	0	0	0	0.000308
2439	ALL		638970	4270175	NonCance	0	0	0	0	0	0	0.000286	0	0	0	0	0	0	0	0.000286
2440	ALL		639020	4270175	NonCance	0	0	0	0	0	0	0.000288	0	0	0	0	0	0	0	0.000288
2441	ALL		639070	4270175	NonCance	0	0	0	0	0	0	0.000362	0	0	0	0	0	0	0	0.000362
2442	ALL		639120	4270175	NonCance	0	0	0	0	0	0	0.00026	0	0	0	0	0	0	0	0.00026
2443	ALL		639170	4270175	NonCance	0	0	0	0	0	0	0.000156	0	0	0	0	0	0	0	0.000156
2444	ALL		639220	4270175	NonCance	0	0	0	0	0	0	0.000122	0	0	0	0	0	0	0	0.000122
2445	ALL		639270	4270175	NonCance	0	0	0	0	0	0	0.000104	0	0	0	0	0	0	0	0.000104
2446	ALL		639320	4270175	NonCance	0	0	0	0	0	0	9.31E-05	0	0	0	0	0	0	0	9.31E-05

**Exported Risk Results - Sites 2-2 and 2-3

REC	GRP	NETID	X	Y	SCENARIO	CV	CNS	IMMUN	KIDNEY	GILV	REPRO/DE	RESP	SKIN	EYE	BONE/TEET	ENDO	BLOOD	ODOR	GENERAL	MAXHI
2447	ALL		639370	4270175	NonCance	0	0	0	0	0	0	8.41E-05	0	0	0	0	0	0	0	8.41E-05
2448	ALL		638370	4270225	NonCance	0	0	0	0	0	0	0.000235	0	0	0	0	0	0	0	0.000235
2449	ALL		638420	4270225	NonCance	0	0	0	0	0	0	0.000255	0	0	0	0	0	0	0	0.000255
2450	ALL		638470	4270225	NonCance	0	0	0	0	0	0	0.000291	0	0	0	0	0	0	0	0.000291
2451	ALL		638520	4270225	NonCance	0	0	0	0	0	0	0.000364	0	0	0	0	0	0	0	0.000364
2452	ALL		638570	4270225	NonCance	0	0	0	0	0	0	0.000641	0	0	0	0	0	0	0	0.000641
2453	ALL		638620	4270225	NonCance	0	0	0	0	0	0	0.00075	0	0	0	0	0	0	0	0.00075
2454	ALL		638670	4270225	NonCance	0	0	0	0	0	0	0.000411	0	0	0	0	0	0	0	0.000411
2455	ALL		638720	4270225	NonCance	0	0	0	0	0	0	0.000341	0	0	0	0	0	0	0	0.000341
2456	ALL		638770	4270225	NonCance	0	0	0	0	0	0	0.000319	0	0	0	0	0	0	0	0.000319
2457	ALL		638820	4270225	NonCance	0	0	0	0	0	0	0.00031	0	0	0	0	0	0	0	0.00031
2458	ALL		638870	4270225	NonCance	0	0	0	0	0	0	0.000386	0	0	0	0	0	0	0	0.000386
2459	ALL		638920	4270225	NonCance	0	0	0	0	0	0	0.000335	0	0	0	0	0	0	0	0.000335
2460	ALL		638970	4270225	NonCance	0	0	0	0	0	0	0.000301	0	0	0	0	0	0	0	0.000301
2461	ALL		639020	4270225	NonCance	0	0	0	0	0	0	0.000274	0	0	0	0	0	0	0	0.000274
2462	ALL		639070	4270225	NonCance	0	0	0	0	0	0	0.000245	0	0	0	0	0	0	0	0.000245
2463	ALL		639120	4270225	NonCance	0	0	0	0	0	0	0.000202	0	0	0	0	0	0	0	0.000202
2464	ALL		639170	4270225	NonCance	0	0	0	0	0	0	0.000154	0	0	0	0	0	0	0	0.000154
2465	ALL		639220	4270225	NonCance	0	0	0	0	0	0	0.000123	0	0	0	0	0	0	0	0.000123
2466	ALL		639270	4270225	NonCance	0	0	0	0	0	0	0.000105	0	0	0	0	0	0	0	0.000105
2467	ALL		639320	4270225	NonCance	0	0	0	0	0	0	9.24E-05	0	0	0	0	0	0	0	9.24E-05
2468	ALL		639370	4270225	NonCance	0	0	0	0	0	0	8.36E-05	0	0	0	0	0	0	0	8.36E-05
2469	ALL		638370	4270275	NonCance	0	0	0	0	0	0	0.000231	0	0	0	0	0	0	0	0.000231
2470	ALL		638420	4270275	NonCance	0	0	0	0	0	0	0.000252	0	0	0	0	0	0	0	0.000252
2471	ALL		638470	4270275	NonCance	0	0	0	0	0	0	0.00029	0	0	0	0	0	0	0	0.00029
2472	ALL		638520	4270275	NonCance	0	0	0	0	0	0	0.000388	0	0	0	0	0	0	0	0.000388
2473	ALL		638570	4270275	NonCance	0	0	0	0	0	0	0.000497	0	0	0	0	0	0	0	0.000497
2474	ALL		638620	4270275	NonCance	0	0	0	0	0	0	0.000517	0	0	0	0	0	0	0	0.000517
2475	ALL		638670	4270275	NonCance	0	0	0	0	0	0	0.000428	0	0	0	0	0	0	0	0.000428
2476	ALL		638720	4270275	NonCance	0	0	0	0	0	0	0.000386	0	0	0	0	0	0	0	0.000386
2477	ALL		638770	4270275	NonCance	0	0	0	0	0	0	0.00034	0	0	0	0	0	0	0	0.00034
2478	ALL		638820	4270275	NonCance	0	0	0	0	0	0	0.000306	0	0	0	0	0	0	0	0.000306
2479	ALL		638870	4270275	NonCance	0	0	0	0	0	0	0.000281	0	0	0	0	0	0	0	0.000281
2480	ALL		638920	4270275	NonCance	0	0	0	0	0	0	0.000261	0	0	0	0	0	0	0	0.000261
2481	ALL		638970	4270275	NonCance	0	0	0	0	0	0	0.000243	0	0	0	0	0	0	0	0.000243
2482	ALL		639020	4270275	NonCance	0	0	0	0	0	0	0.000226	0	0	0	0	0	0	0	0.000226
2483	ALL		639070	4270275	NonCance	0	0	0	0	0	0	0.000206	0	0	0	0	0	0	0	0.000206
2484	ALL		639120	4270275	NonCance	0	0	0	0	0	0	0.00018	0	0	0	0	0	0	0	0.00018
2485	ALL		639170	4270275	NonCance	0	0	0	0	0	0	0.00015	0	0	0	0	0	0	0	0.00015
2486	ALL		639220	4270275	NonCance	0	0	0	0	0	0	0.000123	0	0	0	0	0	0	0	0.000123
2487	ALL		639270	4270275	NonCance	0	0	0	0	0	0	0.000105	0	0	0	0	0	0	0	0.000105
2488	ALL		639320	4270275	NonCance	0	0	0	0	0	0	9.20E-05	0	0	0	0	0	0	0	9.20E-05
2489	ALL		638370	4270325	NonCance	0	0	0	0	0	0	0.000233	0	0	0	0	0	0	0	0.000233
2490	ALL		638420	4270325	NonCance	0	0	0	0	0	0	0.000258	0	0	0	0	0	0	0	0.000258
2491	ALL		638470	4270325	NonCance	0	0	0	0	0	0	0.000319	0	0	0	0	0	0	0	0.000319
2492	ALL		638520	4270325	NonCance	0	0	0	0	0	0	0.000383	0	0	0	0	0	0	0	0.000383
2493	ALL		638570	4270325	NonCance	0	0	0	0	0	0	0.000389	0	0	0	0	0	0	0	0.000389
2494	ALL		638620	4270325	NonCance	0	0	0	0	0	0	0.000365	0	0	0	0	0	0	0	0.000365
2495	ALL		638670	4270325	NonCance	0	0	0	0	0	0	0.00034	0	0	0	0	0	0	0	0.00034
2496	ALL		638720	4270325	NonCance	0	0	0	0	0	0	0.000306	0	0	0	0	0	0	0	0.000306
2497	ALL		638770	4270325	NonCance	0	0	0	0	0	0	0.000279	0	0	0	0	0	0	0	0.000279

**Exported Risk Results - Sites 2-2 and 2-3

REC	GRP	NETID	X	Y	SCENARIO	CV	CNS	IMMUN	KIDNEY	GILV	REPRO/DE	RESP	SKIN	EYE	BONE/TEET	ENDO	BLOOD	ODOR	GENERAL	MAXHI
2498	ALL		638820	4270325	NonCance	0	0	0	0	0	0	0.000259	0	0	0	0	0	0	0	0.000259
2499	ALL		638870	4270325	NonCance	0	0	0	0	0	0	0.000242	0	0	0	0	0	0	0	0.000242
2500	ALL		638920	4270325	NonCance	0	0	0	0	0	0	0.000227	0	0	0	0	0	0	0	0.000227
2501	ALL		638970	4270325	NonCance	0	0	0	0	0	0	0.000213	0	0	0	0	0	0	0	0.000213
2502	ALL		639020	4270325	NonCance	0	0	0	0	0	0	0.000199	0	0	0	0	0	0	0	0.000199
2503	ALL		639070	4270325	NonCance	0	0	0	0	0	0	0.000184	0	0	0	0	0	0	0	0.000184
2504	ALL		639120	4270325	NonCance	0	0	0	0	0	0	0.000165	0	0	0	0	0	0	0	0.000165
2505	ALL		639170	4270325	NonCance	0	0	0	0	0	0	0.000144	0	0	0	0	0	0	0	0.000144
2506	ALL		639220	4270325	NonCance	0	0	0	0	0	0	0.000123	0	0	0	0	0	0	0	0.000123
2507	ALL		639270	4270325	NonCance	0	0	0	0	0	0	0.000105	0	0	0	0	0	0	0	0.000105
2508	ALL		638370	4270375	NonCance	0	0	0	0	0	0	0.000251	0	0	0	0	0	0	0	0.000251
2509	ALL		638420	4270375	NonCance	0	0	0	0	0	0	0.000308	0	0	0	0	0	0	0	0.000308
2510	ALL		638470	4270375	NonCance	0	0	0	0	0	0	0.000336	0	0	0	0	0	0	0	0.000336
2511	ALL		638520	4270375	NonCance	0	0	0	0	0	0	0.000343	0	0	0	0	0	0	0	0.000343
2512	ALL		638570	4270375	NonCance	0	0	0	0	0	0	0.000306	0	0	0	0	0	0	0	0.000306
2513	ALL		638620	4270375	NonCance	0	0	0	0	0	0	0.000293	0	0	0	0	0	0	0	0.000293
2514	ALL		638670	4270375	NonCance	0	0	0	0	0	0	0.000286	0	0	0	0	0	0	0	0.000286
2515	ALL		638720	4270375	NonCance	0	0	0	0	0	0	0.000267	0	0	0	0	0	0	0	0.000267
2516	ALL		638770	4270375	NonCance	0	0	0	0	0	0	0.000248	0	0	0	0	0	0	0	0.000248
2517	ALL		638820	4270375	NonCance	0	0	0	0	0	0	0.000232	0	0	0	0	0	0	0	0.000232
2518	ALL		638870	4270375	NonCance	0	0	0	0	0	0	0.000218	0	0	0	0	0	0	0	0.000218
2519	ALL		638920	4270375	NonCance	0	0	0	0	0	0	0.000205	0	0	0	0	0	0	0	0.000205
2520	ALL		638970	4270375	NonCance	0	0	0	0	0	0	0.000193	0	0	0	0	0	0	0	0.000193
2521	ALL		639020	4270375	NonCance	0	0	0	0	0	0	0.000181	0	0	0	0	0	0	0	0.000181
2522	ALL		639070	4270375	NonCance	0	0	0	0	0	0	0.000168	0	0	0	0	0	0	0	0.000168
2523	ALL		639120	4270375	NonCance	0	0	0	0	0	0	0.000154	0	0	0	0	0	0	0	0.000154
2524	ALL		639170	4270375	NonCance	0	0	0	0	0	0	0.000138	0	0	0	0	0	0	0	0.000138
2525	ALL		639220	4270375	NonCance	0	0	0	0	0	0	0.000121	0	0	0	0	0	0	0	0.000121
2526	ALL		638370	4270425	NonCance	0	0	0	0	0	0	0.000283	0	0	0	0	0	0	0	0.000283
2527	ALL		638420	4270425	NonCance	0	0	0	0	0	0	0.000373	0	0	0	0	0	0	0	0.000373
2528	ALL		638470	4270425	NonCance	0	0	0	0	0	0	0.000313	0	0	0	0	0	0	0	0.000313
2529	ALL		638520	4270425	NonCance	0	0	0	0	0	0	0.000276	0	0	0	0	0	0	0	0.000276
2530	ALL		638570	4270425	NonCance	0	0	0	0	0	0	0.000259	0	0	0	0	0	0	0	0.000259
2531	ALL		638620	4270425	NonCance	0	0	0	0	0	0	0.000251	0	0	0	0	0	0	0	0.000251
2532	ALL		638670	4270425	NonCance	0	0	0	0	0	0	0.000248	0	0	0	0	0	0	0	0.000248
2533	ALL		638720	4270425	NonCance	0	0	0	0	0	0	0.000238	0	0	0	0	0	0	0	0.000238
2534	ALL		638770	4270425	NonCance	0	0	0	0	0	0	0.000225	0	0	0	0	0	0	0	0.000225
2535	ALL		638820	4270425	NonCance	0	0	0	0	0	0	0.000212	0	0	0	0	0	0	0	0.000212
2536	ALL		638870	4270425	NonCance	0	0	0	0	0	0	0.0002	0	0	0	0	0	0	0	0.0002
2537	ALL		638920	4270425	NonCance	0	0	0	0	0	0	0.000189	0	0	0	0	0	0	0	0.000189
2538	ALL		638970	4270425	NonCance	0	0	0	0	0	0	0.000178	0	0	0	0	0	0	0	0.000178
2539	ALL		639020	4270425	NonCance	0	0	0	0	0	0	0.000168	0	0	0	0	0	0	0	0.000168
2540	ALL		639070	4270425	NonCance	0	0	0	0	0	0	0.000157	0	0	0	0	0	0	0	0.000157
2541	ALL		639120	4270425	NonCance	0	0	0	0	0	0	0.000145	0	0	0	0	0	0	0	0.000145
2542	ALL		638370	4270475	NonCance	0	0	0	0	0	0	0.000292	0	0	0	0	0	0	0	0.000292
2543	ALL		638420	4270475	NonCance	0	0	0	0	0	0	0.000268	0	0	0	0	0	0	0	0.000268
2544	ALL		638470	4270475	NonCance	0	0	0	0	0	0	0.000252	0	0	0	0	0	0	0	0.000252
2545	ALL		638520	4270475	NonCance	0	0	0	0	0	0	0.000238	0	0	0	0	0	0	0	0.000238
2546	ALL		638570	4270475	NonCance	0	0	0	0	0	0	0.000229	0	0	0	0	0	0	0	0.000229
2547	ALL		638620	4270475	NonCance	0	0	0	0	0	0	0.000222	0	0	0	0	0	0	0	0.000222
2548	ALL		638670	4270475	NonCance	0	0	0	0	0	0	0.00022	0	0	0	0	0	0	0	0.00022

**Exported Risk Results - Sites 2-2 and 2-3

REC	GRP	NETID	X	Y	SCENARIO	CV	CNS	IMMUN	KIDNEY	GILV	REPRO/DE	RESP	SKIN	EYE	BONE/TEET	ENDO	BLOOD	ODOR	GENERAL	MAXHI
2549	ALL		638720	4270475	NonCance	0	0	0	0	0	0	0.000215	0	0	0	0	0	0	0	0.000215
2550	ALL		638770	4270475	NonCance	0	0	0	0	0	0	0.000206	0	0	0	0	0	0	0	0.000206
2551	ALL		638820	4270475	NonCance	0	0	0	0	0	0	0.000196	0	0	0	0	0	0	0	0.000196
2552	ALL		638870	4270475	NonCance	0	0	0	0	0	0	0.000185	0	0	0	0	0	0	0	0.000185
2553	ALL		638370	4270525	NonCance	0	0	0	0	0	0	0.000239	0	0	0	0	0	0	0	0.000239
2554	ALL		638420	4270525	NonCance	0	0	0	0	0	0	0.000229	0	0	0	0	0	0	0	0.000229
2555	ALL		638470	4270525	NonCance	0	0	0	0	0	0	0.00022	0	0	0	0	0	0	0	0.00022
2556	ALL		638520	4270525	NonCance	0	0	0	0	0	0	0.000213	0	0	0	0	0	0	0	0.000213
2557	ALL		638570	4270525	NonCance	0	0	0	0	0	0	0.000206	0	0	0	0	0	0	0	0.000206
2558	ALL		638620	4270525	NonCance	0	0	0	0	0	0	0.000201	0	0	0	0	0	0	0	0.000201
2559	ALL		638670	4270525	NonCance	0	0	0	0	0	0	0.000198	0	0	0	0	0	0	0	0.000198
2560	ALL		638370	4270575	NonCance	0	0	0	0	0	0	0.000213	0	0	0	0	0	0	0	0.000213
2561	ALL		638420	4270575	NonCance	0	0	0	0	0	0	0.000206	0	0	0	0	0	0	0	0.000206
2562	ALL		638470	4270575	NonCance	0	0	0	0	0	0	0.0002	0	0	0	0	0	0	0	0.0002
2563	ALL		638520	4270575	NonCance	0	0	0	0	0	0	0.000194	0	0	0	0	0	0	0	0.000194
2564	ALL		638570	4270575	NonCance	0	0	0	0	0	0	0.000189	0	0	0	0	0	0	0	0.000189
2565	ALL		638620	4270575	NonCance	0	0	0	0	0	0	0.000184	0	0	0	0	0	0	0	0.000184
2566	ALL		638370	4270625	NonCance	0	0	0	0	0	0	0.000196	0	0	0	0	0	0	0	0.000196
2567	ALL		638420	4270625	NonCance	0	0	0	0	0	0	0.00019	0	0	0	0	0	0	0	0.00019
2568	ALL		638470	4270625	NonCance	0	0	0	0	0	0	0.000184	0	0	0	0	0	0	0	0.000184
2569	ALL		638520	4270625	NonCance	0	0	0	0	0	0	0.000179	0	0	0	0	0	0	0	0.000179
2570	ALL		638570	4270625	NonCance	0	0	0	0	0	0	0.000175	0	0	0	0	0	0	0	0.000175
2571	ALL		638370	4270675	NonCance	0	0	0	0	0	0	0.000184	0	0	0	0	0	0	0	0.000184
2572	ALL		638420	4270675	NonCance	0	0	0	0	0	0	0.000177	0	0	0	0	0	0	0	0.000177
2573	ALL		638470	4270675	NonCance	0	0	0	0	0	0	0.000172	0	0	0	0	0	0	0	0.000172
2574	ALL		638520	4270675	NonCance	0	0	0	0	0	0	0.000167	0	0	0	0	0	0	0	0.000167
2575	ALL		637384.3	4272163	NonCance	0	0	0	0	0	0	8.25E-05	0	0	0	0	0	0	0	8.25E-05
2576	ALL		637434.3	4272163	NonCance	0	0	0	0	0	0	8.66E-05	0	0	0	0	0	0	0	8.66E-05
2577	ALL		637484.3	4272163	NonCance	0	0	0	0	0	0	9.11E-05	0	0	0	0	0	0	0	9.11E-05
2578	ALL		637534.3	4272163	NonCance	0	0	0	0	0	0	9.65E-05	0	0	0	0	0	0	0	9.65E-05
2579	ALL		637584.3	4272163	NonCance	0	0	0	0	0	0	0.000103	0	0	0	0	0	0	0	0.000103
2580	ALL		637634.3	4272163	NonCance	0	0	0	0	0	0	0.000111	0	0	0	0	0	0	0	0.000111
2581	ALL		637684.3	4272163	NonCance	0	0	0	0	0	0	0.00012	0	0	0	0	0	0	0	0.00012
2582	ALL		637734.3	4272163	NonCance	0	0	0	0	0	0	0.000129	0	0	0	0	0	0	0	0.000129
2583	ALL		637769.5	4272161	NonCance	0	0	0	0	0	0	0.000136	0	0	0	0	0	0	0	0.000136
2584	ALL		637384.3	4272213	NonCance	0	0	0	0	0	0	8.24E-05	0	0	0	0	0	0	0	8.24E-05
2585	ALL		637434.3	4272213	NonCance	0	0	0	0	0	0	8.68E-05	0	0	0	0	0	0	0	8.68E-05
2586	ALL		637484.3	4272213	NonCance	0	0	0	0	0	0	9.22E-05	0	0	0	0	0	0	0	9.22E-05
2587	ALL		637534.3	4272213	NonCance	0	0	0	0	0	0	9.87E-05	0	0	0	0	0	0	0	9.87E-05
2588	ALL		637584.3	4272213	NonCance	0	0	0	0	0	0	0.000107	0	0	0	0	0	0	0	0.000107
2589	ALL		637634.3	4272213	NonCance	0	0	0	0	0	0	0.000117	0	0	0	0	0	0	0	0.000117
2590	ALL		637684.3	4272213	NonCance	0	0	0	0	0	0	0.000128	0	0	0	0	0	0	0	0.000128
2591	ALL		637734.3	4272213	NonCance	0	0	0	0	0	0	0.000137	0	0	0	0	0	0	0	0.000137
2592	ALL		637769.5	4272211	NonCance	0	0	0	0	0	0	0.000143	0	0	0	0	0	0	0	0.000143
2593	ALL		637384.3	4272263	NonCance	0	0	0	0	0	0	8.27E-05	0	0	0	0	0	0	0	8.27E-05
2594	ALL		637434.3	4272263	NonCance	0	0	0	0	0	0	8.78E-05	0	0	0	0	0	0	0	8.78E-05
2595	ALL		637484.3	4272263	NonCance	0	0	0	0	0	0	9.43E-05	0	0	0	0	0	0	0	9.43E-05
2596	ALL		637534.3	4272263	NonCance	0	0	0	0	0	0	0.000103	0	0	0	0	0	0	0	0.000103
2597	ALL		637584.3	4272263	NonCance	0	0	0	0	0	0	0.000116	0	0	0	0	0	0	0	0.000116
2598	ALL		637634.3	4272263	NonCance	0	0	0	0	0	0	0.000132	0	0	0	0	0	0	0	0.000132
2599	ALL		637684.3	4272263	NonCance	0	0	0	0	0	0	0.000145	0	0	0	0	0	0	0	0.000145

**Exported Risk Results - Sites 2-2 and 2-3

REC	GRP	NETID	X	Y	SCENARIO	CV	CNS	IMMUN	KIDNEY	GILV	REPRO/DE	RESP	SKIN	EYE	BONE/TEET	ENDO	BLOOD	ODOR	GENERAL	MAXHI
2600	ALL		637734.3	4272263	NonCance	0	0	0	0	0	0	0.000154	0	0	0	0	0	0	0	0.000154
2601	ALL		637769.5	4272261	NonCance	0	0	0	0	0	0	0.000158	0	0	0	0	0	0	0	0.000158
2602	ALL		637384.3	4272313	NonCance	0	0	0	0	0	0	8.35E-05	0	0	0	0	0	0	0	8.35E-05
2603	ALL		637434.3	4272313	NonCance	0	0	0	0	0	0	8.95E-05	0	0	0	0	0	0	0	8.95E-05
2604	ALL		637484.3	4272313	NonCance	0	0	0	0	0	0	9.78E-05	0	0	0	0	0	0	0	9.78E-05
2605	ALL		637534.3	4272313	NonCance	0	0	0	0	0	0	0.000111	0	0	0	0	0	0	0	0.000111
2606	ALL		637584.3	4272313	NonCance	0	0	0	0	0	0	0.000137	0	0	0	0	0	0	0	0.000137
2607	ALL		637634.3	4272313	NonCance	0	0	0	0	0	0	0.000174	0	0	0	0	0	0	0	0.000174
2608	ALL		637684.3	4272313	NonCance	0	0	0	0	0	0	0.000185	0	0	0	0	0	0	0	0.000185
2609	ALL		637734.3	4272313	NonCance	0	0	0	0	0	0	0.000194	0	0	0	0	0	0	0	0.000194
2610	ALL		637769.5	4272311	NonCance	0	0	0	0	0	0	0.000196	0	0	0	0	0	0	0	0.000196
2611	ALL		637384.3	4272363	NonCance	0	0	0	0	0	0	8.46E-05	0	0	0	0	0	0	0	8.46E-05
2612	ALL		637434.3	4272363	NonCance	0	0	0	0	0	0	9.19E-05	0	0	0	0	0	0	0	9.19E-05
2613	ALL		637484.3	4272363	NonCance	0	0	0	0	0	0	0.000103	0	0	0	0	0	0	0	0.000103
2614	ALL		637534.3	4272363	NonCance	0	0	0	0	0	0	0.000126	0	0	0	0	0	0	0	0.000126
2615	ALL		637584.3	4272363	NonCance	0	0	0	0	0	0	0.00021	0	0	0	0	0	0	0	0.00021
2616	ALL		637634.3	4272363	NonCance	0	0	0	0	0	0	0.000258	0	0	0	0	0	0	0	0.000258
2617	ALL		637684.3	4272363	NonCance	0	0	0	0	0	0	0.000243	0	0	0	0	0	0	0	0.000243
2618	ALL		637734.3	4272363	NonCance	0	0	0	0	0	0	0.000243	0	0	0	0	0	0	0	0.000243
2619	ALL		637769.5	4272361	NonCance	0	0	0	0	0	0	0.000245	0	0	0	0	0	0	0	0.000245
2620	ALL		637384.3	4272413	NonCance	0	0	0	0	0	0	8.59E-05	0	0	0	0	0	0	0	8.59E-05
2621	ALL		637434.3	4272413	NonCance	0	0	0	0	0	0	9.47E-05	0	0	0	0	0	0	0	9.47E-05
2622	ALL		637484.3	4272413	NonCance	0	0	0	0	0	0	0.00011	0	0	0	0	0	0	0	0.00011
2623	ALL		637534.3	4272413	NonCance	0	0	0	0	0	0	0.000149	0	0	0	0	0	0	0	0.000149
2624	ALL		637584.3	4272413	NonCance	0	0	0	0	0	0	0.000403	0	0	0	0	0	0	0	0.000403
2625	ALL		637634.3	4272413	NonCance	0	0	0	0	0	0	0.000445	0	0	0	0	0	0	0	0.000445
2626	ALL		637684.3	4272413	NonCance	0	0	0	0	0	0	0.000372	0	0	0	0	0	0	0	0.000372
2627	ALL		637734.3	4272413	NonCance	0	0	0	0	0	0	0.000364	0	0	0	0	0	0	0	0.000364
2628	ALL		637769.5	4272411	NonCance	0	0	0	0	0	0	0.000374	0	0	0	0	0	0	0	0.000374
2629	ALL		637384.3	4272463	NonCance	0	0	0	0	0	0	8.79E-05	0	0	0	0	0	0	0	8.79E-05
2630	ALL		637434.3	4272463	NonCance	0	0	0	0	0	0	9.89E-05	0	0	0	0	0	0	0	9.89E-05
2631	ALL		637484.3	4272463	NonCance	0	0	0	0	0	0	0.00012	0	0	0	0	0	0	0	0.00012
2632	ALL		637534.3	4272463	NonCance	0	0	0	0	0	0	0.000175	0	0	0	0	0	0	0	0.000175
2633	ALL		637584.3	4272463	NonCance	0	0	0	0	0	0	0.000416	0	0	0	0	0	0	0	0.000416
2634	ALL		637634.3	4272463	NonCance	0	0	0	0	0	0	0.00038	0	0	0	0	0	0	0	0.00038
2635	ALL		637684.3	4272463	NonCance	0	0	0	0	0	0	0.000265	0	0	0	0	0	0	0	0.000265
2636	ALL		637734.3	4272463	NonCance	0	0	0	0	0	0	0.000256	0	0	0	0	0	0	0	0.000256
2637	ALL		637769.5	4272461	NonCance	0	0	0	0	0	0	0.000255	0	0	0	0	0	0	0	0.000255
2638	ALL		637384.3	4272513	NonCance	0	0	0	0	0	0	9.08E-05	0	0	0	0	0	0	0	9.08E-05
2639	ALL		637434.3	4272513	NonCance	0	0	0	0	0	0	0.000104	0	0	0	0	0	0	0	0.000104
2640	ALL		637484.3	4272513	NonCance	0	0	0	0	0	0	0.000129	0	0	0	0	0	0	0	0.000129
2641	ALL		637534.3	4272513	NonCance	0	0	0	0	0	0	0.000193	0	0	0	0	0	0	0	0.000193
2642	ALL		637584.3	4272513	NonCance	0	0	0	0	0	0	0.00045	0	0	0	0	0	0	0	0.00045
2643	ALL		637634.3	4272513	NonCance	0	0	0	0	0	0	0.00036	0	0	0	0	0	0	0	0.00036
2644	ALL		637684.3	4272513	NonCance	0	0	0	0	0	0	0.000235	0	0	0	0	0	0	0	0.000235
2645	ALL		637734.3	4272513	NonCance	0	0	0	0	0	0	0.000209	0	0	0	0	0	0	0	0.000209
2646	ALL		637769.5	4272511	NonCance	0	0	0	0	0	0	0.000206	0	0	0	0	0	0	0	0.000206
2647	ALL		637384.3	4272563	NonCance	0	0	0	0	0	0	9.38E-05	0	0	0	0	0	0	0	9.38E-05
2648	ALL		637434.3	4272563	NonCance	0	0	0	0	0	0	0.000109	0	0	0	0	0	0	0	0.000109
2649	ALL		637484.3	4272563	NonCance	0	0	0	0	0	0	0.000137	0	0	0	0	0	0	0	0.000137
2650	ALL		637534.3	4272563	NonCance	0	0	0	0	0	0	0.000204	0	0	0	0	0	0	0	0.000204

**Exported Risk Results - Sites 2-2 and 2-3

REC	GRP	NETID	X	Y	SCENARIO	CV	CNS	IMMUN	KIDNEY	GILV	REPRO/DE	RESP	SKIN	EYE	BONE/TEET	ENDO	BLOOD	ODOR	GENERAL	MAXHI
2651	ALL		637584.3	4272563	NonCance	0	0	0	0	0	0	0.000476	0	0	0	0	0	0	0	0.000476
2652	ALL		637634.3	4272563	NonCance	0	0	0	0	0	0	0.000352	0	0	0	0	0	0	0	0.000352
2653	ALL		637684.3	4272563	NonCance	0	0	0	0	0	0	0.000222	0	0	0	0	0	0	0	0.000222
2654	ALL		637734.3	4272563	NonCance	0	0	0	0	0	0	0.000192	0	0	0	0	0	0	0	0.000192
2655	ALL		637769.5	4272561	NonCance	0	0	0	0	0	0	0.000184	0	0	0	0	0	0	0	0.000184
2656	ALL		637384.3	4272613	NonCance	0	0	0	0	0	0	9.67E-05	0	0	0	0	0	0	0	9.67E-05
2657	ALL		637434.3	4272613	NonCance	0	0	0	0	0	0	0.000113	0	0	0	0	0	0	0	0.000113
2658	ALL		637484.3	4272613	NonCance	0	0	0	0	0	0	0.000143	0	0	0	0	0	0	0	0.000143
2659	ALL		637534.3	4272613	NonCance	0	0	0	0	0	0	0.000212	0	0	0	0	0	0	0	0.000212
2660	ALL		637584.3	4272613	NonCance	0	0	0	0	0	0	0.0005	0	0	0	0	0	0	0	0.0005
2661	ALL		637634.3	4272613	NonCance	0	0	0	0	0	0	0.000342	0	0	0	0	0	0	0	0.000342
2662	ALL		637684.3	4272613	NonCance	0	0	0	0	0	0	0.000214	0	0	0	0	0	0	0	0.000214
2663	ALL		637734.3	4272613	NonCance	0	0	0	0	0	0	0.000178	0	0	0	0	0	0	0	0.000178
2664	ALL		637769.5	4272611	NonCance	0	0	0	0	0	0	0.000168	0	0	0	0	0	0	0	0.000168
2665	ALL		637384.3	4272663	NonCance	0	0	0	0	0	0	9.95E-05	0	0	0	0	0	0	0	9.95E-05
2666	ALL		637434.3	4272663	NonCance	0	0	0	0	0	0	0.000117	0	0	0	0	0	0	0	0.000117
2667	ALL		637484.3	4272663	NonCance	0	0	0	0	0	0	0.000147	0	0	0	0	0	0	0	0.000147
2668	ALL		637534.3	4272663	NonCance	0	0	0	0	0	0	0.000217	0	0	0	0	0	0	0	0.000217
2669	ALL		637584.3	4272663	NonCance	0	0	0	0	0	0	0.000525	0	0	0	0	0	0	0	0.000525
2670	ALL		637634.3	4272663	NonCance	0	0	0	0	0	0	0.000333	0	0	0	0	0	0	0	0.000333
2671	ALL		637684.3	4272663	NonCance	0	0	0	0	0	0	0.000207	0	0	0	0	0	0	0	0.000207
2672	ALL		637734.3	4272663	NonCance	0	0	0	0	0	0	0.000169	0	0	0	0	0	0	0	0.000169
2673	ALL		637769.5	4272661	NonCance	0	0	0	0	0	0	0.000156	0	0	0	0	0	0	0	0.000156
2674	ALL		637384.3	4272713	NonCance	0	0	0	0	0	0	0.000102	0	0	0	0	0	0	0	0.000102
2675	ALL		637434.3	4272713	NonCance	0	0	0	0	0	0	0.000119	0	0	0	0	0	0	0	0.000119
2676	ALL		637484.3	4272713	NonCance	0	0	0	0	0	0	0.00015	0	0	0	0	0	0	0	0.00015
2677	ALL		637534.3	4272713	NonCance	0	0	0	0	0	0	0.000222	0	0	0	0	0	0	0	0.000222
2678	ALL		637584.3	4272713	NonCance	0	0	0	0	0	0	0.000471	0	0	0	0	0	0	0	0.000471
2679	ALL		637634.3	4272713	NonCance	0	0	0	0	0	0	0.000324	0	0	0	0	0	0	0	0.000324
2680	ALL		637684.3	4272713	NonCance	0	0	0	0	0	0	0.000202	0	0	0	0	0	0	0	0.000202
2681	ALL		637734.3	4272713	NonCance	0	0	0	0	0	0	0.000162	0	0	0	0	0	0	0	0.000162
2682	ALL		637769.5	4272711	NonCance	0	0	0	0	0	0	0.000148	0	0	0	0	0	0	0	0.000148
2683	ALL		637384.3	4272763	NonCance	0	0	0	0	0	0	0.000104	0	0	0	0	0	0	0	0.000104
2684	ALL		637434.3	4272763	NonCance	0	0	0	0	0	0	0.000122	0	0	0	0	0	0	0	0.000122
2685	ALL		637484.3	4272763	NonCance	0	0	0	0	0	0	0.000153	0	0	0	0	0	0	0	0.000153
2686	ALL		637534.3	4272763	NonCance	0	0	0	0	0	0	0.000226	0	0	0	0	0	0	0	0.000226
2687	ALL		637584.3	4272763	NonCance	0	0	0	0	0	0	0.000421	0	0	0	0	0	0	0	0.000421
2688	ALL		637634.3	4272763	NonCance	0	0	0	0	0	0	0.000315	0	0	0	0	0	0	0	0.000315
2689	ALL		637684.3	4272763	NonCance	0	0	0	0	0	0	0.000197	0	0	0	0	0	0	0	0.000197
2690	ALL		637734.3	4272763	NonCance	0	0	0	0	0	0	0.000156	0	0	0	0	0	0	0	0.000156
2691	ALL		637769.5	4272761	NonCance	0	0	0	0	0	0	0.000141	0	0	0	0	0	0	0	0.000141
2692	ALL		637384.3	4272813	NonCance	0	0	0	0	0	0	0.000107	0	0	0	0	0	0	0	0.000107
2693	ALL		637434.3	4272813	NonCance	0	0	0	0	0	0	0.000125	0	0	0	0	0	0	0	0.000125
2694	ALL		637484.3	4272813	NonCance	0	0	0	0	0	0	0.000156	0	0	0	0	0	0	0	0.000156
2695	ALL		637534.3	4272813	NonCance	0	0	0	0	0	0	0.00023	0	0	0	0	0	0	0	0.00023
2696	ALL		637584.3	4272813	NonCance	0	0	0	0	0	0	0.00043	0	0	0	0	0	0	0	0.00043
2697	ALL		637634.3	4272813	NonCance	0	0	0	0	0	0	0.000308	0	0	0	0	0	0	0	0.000308
2698	ALL		637684.3	4272813	NonCance	0	0	0	0	0	0	0.000192	0	0	0	0	0	0	0	0.000192
2699	ALL		637734.3	4272813	NonCance	0	0	0	0	0	0	0.000151	0	0	0	0	0	0	0	0.000151
2700	ALL		637769.5	4272811	NonCance	0	0	0	0	0	0	0.000136	0	0	0	0	0	0	0	0.000136
2701	ALL		637384.3	4272863	NonCance	0	0	0	0	0	0	0.00011	0	0	0	0	0	0	0	0.00011

**Exported Risk Results - Sites 2-2 and 2-3

REC	GRP	NETID	X	Y	SCENARIO	CV	CNS	IMMUN	KIDNEY	GILV	REPRO/DE	RESP	SKIN	EYE	BONE/TEET	ENDO	BLOOD	ODOR	GENERAL	MAXHI
2702	ALL		637434.3	4272863	NonCance	0	0	0	0	0	0	0.000127	0	0	0	0	0	0	0	0.000127
2703	ALL		637484.3	4272863	NonCance	0	0	0	0	0	0	0.000158	0	0	0	0	0	0	0	0.000158
2704	ALL		637534.3	4272863	NonCance	0	0	0	0	0	0	0.000235	0	0	0	0	0	0	0	0.000235
2705	ALL		637584.3	4272863	NonCance	0	0	0	0	0	0	0.000438	0	0	0	0	0	0	0	0.000438
2706	ALL		637634.3	4272863	NonCance	0	0	0	0	0	0	0.0003	0	0	0	0	0	0	0	0.0003
2707	ALL		637684.3	4272863	NonCance	0	0	0	0	0	0	0.000187	0	0	0	0	0	0	0	0.000187
2708	ALL		637734.3	4272863	NonCance	0	0	0	0	0	0	0.000146	0	0	0	0	0	0	0	0.000146
2709	ALL		637769.5	4272861	NonCance	0	0	0	0	0	0	0.00013	0	0	0	0	0	0	0	0.00013
2710	ALL		637734.3	4272913	NonCance	0	0	0	0	0	0	0.000141	0	0	0	0	0	0	0	0.000141
2711	ALL		637769.5	4272911	NonCance	0	0	0	0	0	0	0.000125	0	0	0	0	0	0	0	0.000125
2712	ALL		637734.3	4272963	NonCance	0	0	0	0	0	0	0.000136	0	0	0	0	0	0	0	0.000136
2713	ALL		637769.5	4272961	NonCance	0	0	0	0	0	0	0.000121	0	0	0	0	0	0	0	0.000121
2714	ALL		637734.3	4273013	NonCance	0	0	0	0	0	0	0.00013	0	0	0	0	0	0	0	0.00013
2715	ALL		637769.5	4273011	NonCance	0	0	0	0	0	0	0.000116	0	0	0	0	0	0	0	0.000116
2716	ALL		637029.7	4272938	NonCance	0	0	0	0	0	0	8.62E-05	0	0	0	0	0	0	0	8.62E-05
2717	ALL		637077.2	4272936	NonCance	0	0	0	0	0	0	8.72E-05	0	0	0	0	0	0	0	8.72E-05
2718	ALL		637124.6	4272939	NonCance	0	0	0	0	0	0	8.97E-05	0	0	0	0	0	0	0	8.97E-05
2719	ALL		637164.6	4272939	NonCance	0	0	0	0	0	0	9.12E-05	0	0	0	0	0	0	0	9.12E-05
2720	ALL		637204.6	4272939	NonCance	0	0	0	0	0	0	9.33E-05	0	0	0	0	0	0	0	9.33E-05
2721	ALL		637244.6	4272939	NonCance	0	0	0	0	0	0	9.62E-05	0	0	0	0	0	0	0	9.62E-05
2722	ALL		637284.6	4272939	NonCance	0	0	0	0	0	0	1.00E-04	0	0	0	0	0	0	0	1.00E-04
2723	ALL		637324.6	4272939	NonCance	0	0	0	0	0	0	0.000105	0	0	0	0	0	0	0	0.000105
2724	ALL		637364.6	4272939	NonCance	0	0	0	0	0	0	0.000112	0	0	0	0	0	0	0	0.000112
2725	ALL		637404.6	4272939	NonCance	0	0	0	0	0	0	0.000122	0	0	0	0	0	0	0	0.000122
2726	ALL		637444.6	4272939	NonCance	0	0	0	0	0	0	0.000138	0	0	0	0	0	0	0	0.000138
2727	ALL		637484.6	4272939	NonCance	0	0	0	0	0	0	0.000164	0	0	0	0	0	0	0	0.000164
2728	ALL		637524.6	4272939	NonCance	0	0	0	0	0	0	0.000219	0	0	0	0	0	0	0	0.000219
2729	ALL		637564.6	4272939	NonCance	0	0	0	0	0	0	0.000413	0	0	0	0	0	0	0	0.000413
2730	ALL		637604.6	4272939	NonCance	0	0	0	0	0	0	0.000509	0	0	0	0	0	0	0	0.000509
2731	ALL		637644.6	4272939	NonCance	0	0	0	0	0	0	0.000251	0	0	0	0	0	0	0	0.000251
2732	ALL		637684.6	4272939	NonCance	0	0	0	0	0	0	0.000177	0	0	0	0	0	0	0	0.000177
2733	ALL		637029.7	4272978	NonCance	0	0	0	0	0	0	0.000102	0	0	0	0	0	0	0	0.000102
2734	ALL		637077.2	4272976	NonCance	0	0	0	0	0	0	0.000102	0	0	0	0	0	0	0	0.000102
2735	ALL		637124.6	4272979	NonCance	0	0	0	0	0	0	0.000104	0	0	0	0	0	0	0	0.000104
2736	ALL		637164.6	4272979	NonCance	0	0	0	0	0	0	0.000104	0	0	0	0	0	0	0	0.000104
2737	ALL		637204.6	4272979	NonCance	0	0	0	0	0	0	0.000104	0	0	0	0	0	0	0	0.000104
2738	ALL		637244.6	4272979	NonCance	0	0	0	0	0	0	0.000106	0	0	0	0	0	0	0	0.000106
2739	ALL		637284.6	4272979	NonCance	0	0	0	0	0	0	0.000109	0	0	0	0	0	0	0	0.000109
2740	ALL		637324.6	4272979	NonCance	0	0	0	0	0	0	0.000113	0	0	0	0	0	0	0	0.000113
2741	ALL		637364.6	4272979	NonCance	0	0	0	0	0	0	0.000119	0	0	0	0	0	0	0	0.000119
2742	ALL		637404.6	4272979	NonCance	0	0	0	0	0	0	0.000129	0	0	0	0	0	0	0	0.000129
2743	ALL		637444.6	4272979	NonCance	0	0	0	0	0	0	0.000143	0	0	0	0	0	0	0	0.000143
2744	ALL		637484.6	4272979	NonCance	0	0	0	0	0	0	0.000169	0	0	0	0	0	0	0	0.000169
2745	ALL		637524.6	4272979	NonCance	0	0	0	0	0	0	0.000224	0	0	0	0	0	0	0	0.000224
2746	ALL		637564.6	4272979	NonCance	0	0	0	0	0	0	0.000427	0	0	0	0	0	0	0	0.000427
2747	ALL		637604.6	4272979	NonCance	0	0	0	0	0	0	0.000537	0	0	0	0	0	0	0	0.000537
2748	ALL		637644.6	4272979	NonCance	0	0	0	0	0	0	0.000243	0	0	0	0	0	0	0	0.000243
2749	ALL		637684.6	4272979	NonCance	0	0	0	0	0	0	0.000172	0	0	0	0	0	0	0	0.000172
2750	ALL		637029.7	4273018	NonCance	0	0	0	0	0	0	0.000161	0	0	0	0	0	0	0	0.000161
2751	ALL		637077.2	4273016	NonCance	0	0	0	0	0	0	0.000147	0	0	0	0	0	0	0	0.000147
2752	ALL		637124.6	4273019	NonCance	0	0	0	0	0	0	0.000144	0	0	0	0	0	0	0	0.000144

**Exported Risk Results - Sites 2-2 and 2-3

REC	GRP	NETID	X	Y	SCENARIO	CV	CNS	IMMUN	KIDNEY	GILV	REPRO/DE	RESP	SKIN	EYE	BONE/TEET	ENDO	BLOOD	ODOR	GENERAL	MAXHI
2753	ALL		637164.6	4273019	NonCance	0	0	0	0	0	0	0.000134	0	0	0	0	0	0	0	0.000134
2754	ALL		637204.6	4273019	NonCance	0	0	0	0	0	0	0.000129	0	0	0	0	0	0	0	0.000129
2755	ALL		637244.6	4273019	NonCance	0	0	0	0	0	0	0.000127	0	0	0	0	0	0	0	0.000127
2756	ALL		637284.6	4273019	NonCance	0	0	0	0	0	0	0.000127	0	0	0	0	0	0	0	0.000127
2757	ALL		637324.6	4273019	NonCance	0	0	0	0	0	0	0.000129	0	0	0	0	0	0	0	0.000129
2758	ALL		637364.6	4273019	NonCance	0	0	0	0	0	0	0.000133	0	0	0	0	0	0	0	0.000133
2759	ALL		637404.6	4273019	NonCance	0	0	0	0	0	0	0.00014	0	0	0	0	0	0	0	0.00014
2760	ALL		637444.6	4273019	NonCance	0	0	0	0	0	0	0.000153	0	0	0	0	0	0	0	0.000153
2761	ALL		637484.6	4273019	NonCance	0	0	0	0	0	0	0.000179	0	0	0	0	0	0	0	0.000179
2762	ALL		637524.6	4273019	NonCance	0	0	0	0	0	0	0.000236	0	0	0	0	0	0	0	0.000236
2763	ALL		637564.6	4273019	NonCance	0	0	0	0	0	0	0.000463	0	0	0	0	0	0	0	0.000463
2764	ALL		637604.6	4273019	NonCance	0	0	0	0	0	0	0.0005	0	0	0	0	0	0	0	0.0005
2765	ALL		637644.6	4273019	NonCance	0	0	0	0	0	0	0.000231	0	0	0	0	0	0	0	0.000231
2766	ALL		637684.6	4273019	NonCance	0	0	0	0	0	0	0.000165	0	0	0	0	0	0	0	0.000165
2767	ALL		637029.7	4273058	NonCance	0	0	0	0	0	0	0.000215	0	0	0	0	0	0	0	0.000215
2768	ALL		637077.2	4273056	NonCance	0	0	0	0	0	0	0.000159	0	0	0	0	0	0	0	0.000159
2769	ALL		637124.6	4273059	NonCance	0	0	0	0	0	0	0.000154	0	0	0	0	0	0	0	0.000154
2770	ALL		637164.6	4273059	NonCance	0	0	0	0	0	0	0.000127	0	0	0	0	0	0	0	0.000127
2771	ALL		637204.6	4273059	NonCance	0	0	0	0	0	0	0.000149	0	0	0	0	0	0	0	0.000149
2772	ALL		637244.6	4273059	NonCance	0	0	0	0	0	0	0.000175	0	0	0	0	0	0	0	0.000175
2773	ALL		637284.6	4273059	NonCance	0	0	0	0	0	0	0.000186	0	0	0	0	0	0	0	0.000186
2774	ALL		637324.6	4273059	NonCance	0	0	0	0	0	0	0.000173	0	0	0	0	0	0	0	0.000173
2775	ALL		637364.6	4273059	NonCance	0	0	0	0	0	0	0.000167	0	0	0	0	0	0	0	0.000167
2776	ALL		637404.6	4273059	NonCance	0	0	0	0	0	0	0.000167	0	0	0	0	0	0	0	0.000167
2777	ALL		637444.6	4273059	NonCance	0	0	0	0	0	0	0.000175	0	0	0	0	0	0	0	0.000175
2778	ALL		637484.6	4273059	NonCance	0	0	0	0	0	0	0.000198	0	0	0	0	0	0	0	0.000198
2779	ALL		637524.6	4273059	NonCance	0	0	0	0	0	0	0.000263	0	0	0	0	0	0	0	0.000263
2780	ALL		637564.6	4273059	NonCance	0	0	0	0	0	0	0.000417	0	0	0	0	0	0	0	0.000417
2781	ALL		637604.6	4273059	NonCance	0	0	0	0	0	0	0.000394	0	0	0	0	0	0	0	0.000394
2782	ALL		637644.6	4273059	NonCance	0	0	0	0	0	0	0.000215	0	0	0	0	0	0	0	0.000215
2783	ALL		637684.6	4273059	NonCance	0	0	0	0	0	0	0.000158	0	0	0	0	0	0	0	0.000158
2784	ALL		637029.7	4273098	NonCance	0	0	0	0	0	0	0.00018	0	0	0	0	0	0	0	0.00018
2785	ALL		637077.2	4273096	NonCance	0	0	0	0	0	0	0.000193	0	0	0	0	0	0	0	0.000193
2786	ALL		637124.6	4273099	NonCance	0	0	0	0	0	0	0.000203	0	0	0	0	0	0	0	0.000203
2787	ALL		637164.6	4273099	NonCance	0	0	0	0	0	0	0.000224	0	0	0	0	0	0	0	0.000224
2788	ALL		637204.6	4273099	NonCance	0	0	0	0	0	0	0.000247	0	0	0	0	0	0	0	0.000247
2789	ALL		637244.6	4273099	NonCance	0	0	0	0	0	0	0.000283	0	0	0	0	0	0	0	0.000283
2790	ALL		637284.6	4273099	NonCance	0	0	0	0	0	0	0.000326	0	0	0	0	0	0	0	0.000326
2791	ALL		637324.6	4273099	NonCance	0	0	0	0	0	0	0.000183	0	0	0	0	0	0	0	0.000183
2792	ALL		637364.6	4273099	NonCance	0	0	0	0	0	0	0.0002	0	0	0	0	0	0	0	0.0002
2793	ALL		637404.6	4273099	NonCance	0	0	0	0	0	0	0.000187	0	0	0	0	0	0	0	0.000187
2794	ALL		637444.6	4273099	NonCance	0	0	0	0	0	0	0.000229	0	0	0	0	0	0	0	0.000229
2795	ALL		637484.6	4273099	NonCance	0	0	0	0	0	0	0.000269	0	0	0	0	0	0	0	0.000269
2796	ALL		637524.6	4273099	NonCance	0	0	0	0	0	0	0.000339	0	0	0	0	0	0	0	0.000339
2797	ALL		637564.6	4273099	NonCance	0	0	0	0	0	0	0.000433	0	0	0	0	0	0	0	0.000433
2798	ALL		637604.6	4273099	NonCance	0	0	0	0	0	0	0.000309	0	0	0	0	0	0	0	0.000309
2799	ALL		637644.6	4273099	NonCance	0	0	0	0	0	0	0.000197	0	0	0	0	0	0	0	0.000197
2800	ALL		637684.6	4273099	NonCance	0	0	0	0	0	0	0.00015	0	0	0	0	0	0	0	0.00015
2801	ALL		637029.7	4273138	NonCance	0	0	0	0	0	0	0.00014	0	0	0	0	0	0	0	0.00014
2802	ALL		637077.2	4273136	NonCance	0	0	0	0	0	0	0.000147	0	0	0	0	0	0	0	0.000147
2803	ALL		637124.6	4273139	NonCance	0	0	0	0	0	0	0.000153	0	0	0	0	0	0	0	0.000153

**Exported Risk Results - Sites 2-2 and 2-3

REC	GRP	NETID	X	Y	SCENARIO	CV	CNS	IMMUN	KIDNEY	GILV	REPRO/DE	RESP	SKIN	EYE	BONE/TEET	ENDO	BLOOD	ODOR	GENERAL	MAXHI
2804	ALL		637164.6	4273139	NonCance	0	0	0	0	0	0	0.000163	0	0	0	0	0	0	0	0.000163
2805	ALL		637204.6	4273139	NonCance	0	0	0	0	0	0	0.000175	0	0	0	0	0	0	0	0.000175
2806	ALL		637244.6	4273139	NonCance	0	0	0	0	0	0	0.000188	0	0	0	0	0	0	0	0.000188
2807	ALL		637284.6	4273139	NonCance	0	0	0	0	0	0	0.000205	0	0	0	0	0	0	0	0.000205
2808	ALL		637324.6	4273139	NonCance	0	0	0	0	0	0	0.000224	0	0	0	0	0	0	0	0.000224
2809	ALL		637364.6	4273139	NonCance	0	0	0	0	0	0	0.000249	0	0	0	0	0	0	0	0.000249
2810	ALL		637404.6	4273139	NonCance	0	0	0	0	0	0	0.000282	0	0	0	0	0	0	0	0.000282
2811	ALL		637444.6	4273139	NonCance	0	0	0	0	0	0	0.000329	0	0	0	0	0	0	0	0.000329
2812	ALL		637484.6	4273139	NonCance	0	0	0	0	0	0	0.000404	0	0	0	0	0	0	0	0.000404
2813	ALL		637524.6	4273139	NonCance	0	0	0	0	0	0	0.000454	0	0	0	0	0	0	0	0.000454
2814	ALL		637564.6	4273139	NonCance	0	0	0	0	0	0	0.000466	0	0	0	0	0	0	0	0.000466
2815	ALL		637604.6	4273139	NonCance	0	0	0	0	0	0	0.000252	0	0	0	0	0	0	0	0.000252
2816	ALL		637644.6	4273139	NonCance	0	0	0	0	0	0	0.000178	0	0	0	0	0	0	0	0.000178
2817	ALL		637684.6	4273139	NonCance	0	0	0	0	0	0	0.000142	0	0	0	0	0	0	0	0.000142
2818	ALL		637029.7	4272898	NonCance	0	0	0	0	0	0	7.81E-05	0	0	0	0	0	0	0	7.81E-05
2819	ALL		637077.2	4272896	NonCance	0	0	0	0	0	0	7.96E-05	0	0	0	0	0	0	0	7.96E-05
2820	ALL		637124.6	4272899	NonCance	0	0	0	0	0	0	8.23E-05	0	0	0	0	0	0	0	8.23E-05
2821	ALL		637029.7	4273178	NonCance	0	0	0	0	0	0	0.000121	0	0	0	0	0	0	0	0.000121
2822	ALL		637077.2	4273176	NonCance	0	0	0	0	0	0	0.000127	0	0	0	0	0	0	0	0.000127
2823	ALL		637124.6	4273179	NonCance	0	0	0	0	0	0	0.000132	0	0	0	0	0	0	0	0.000132
2824	ALL		637164.6	4273179	NonCance	0	0	0	0	0	0	0.000139	0	0	0	0	0	0	0	0.000139
2825	ALL		637204.6	4273179	NonCance	0	0	0	0	0	0	0.000147	0	0	0	0	0	0	0	0.000147
2826	ALL		637244.6	4273179	NonCance	0	0	0	0	0	0	0.000156	0	0	0	0	0	0	0	0.000156
2827	ALL		637164.6	4272899	NonCance	0	0	0	0	0	0	8.44E-05	0	0	0	0	0	0	0	8.44E-05
2828	ALL		637284.6	4273179	NonCance	0	0	0	0	0	0	0.000167	0	0	0	0	0	0	0	0.000167
2829	ALL		637324.6	4273179	NonCance	0	0	0	0	0	0	0.00018	0	0	0	0	0	0	0	0.00018
2830	ALL		637364.6	4273179	NonCance	0	0	0	0	0	0	0.000197	0	0	0	0	0	0	0	0.000197
2831	ALL		637404.6	4273179	NonCance	0	0	0	0	0	0	0.000219	0	0	0	0	0	0	0	0.000219
2832	ALL		637444.6	4273179	NonCance	0	0	0	0	0	0	0.000253	0	0	0	0	0	0	0	0.000253
2833	ALL		637484.6	4273179	NonCance	0	0	0	0	0	0	0.000322	0	0	0	0	0	0	0	0.000322
2834	ALL		637524.6	4273179	NonCance	0	0	0	0	0	0	0.000383	0	0	0	0	0	0	0	0.000383
2835	ALL		637564.6	4273179	NonCance	0	0	0	0	0	0	0.000321	0	0	0	0	0	0	0	0.000321
2836	ALL		637604.6	4273179	NonCance	0	0	0	0	0	0	0.000211	0	0	0	0	0	0	0	0.000211
2837	ALL		637644.6	4273179	NonCance	0	0	0	0	0	0	0.000162	0	0	0	0	0	0	0	0.000162
2838	ALL		637204.6	4272899	NonCance	0	0	0	0	0	0	8.71E-05	0	0	0	0	0	0	0	8.71E-05
2839	ALL		637684.6	4273179	NonCance	0	0	0	0	0	0	0.000133	0	0	0	0	0	0	0	0.000133
2840	ALL		637244.6	4272899	NonCance	0	0	0	0	0	0	9.04E-05	0	0	0	0	0	0	0	9.04E-05
2841	ALL		637284.6	4272899	NonCance	0	0	0	0	0	0	9.46E-05	0	0	0	0	0	0	0	9.46E-05
2842	ALL		637324.6	4272899	NonCance	0	0	0	0	0	0	0.0001	0	0	0	0	0	0	0	0.0001
2843	ALL		637364.6	4272899	NonCance	0	0	0	0	0	0	0.000108	0	0	0	0	0	0	0	0.000108
2844	ALL		637029.7	4273218	NonCance	0	0	0	0	0	0	0.00011	0	0	0	0	0	0	0	0.00011
2845	ALL		637077.2	4273216	NonCance	0	0	0	0	0	0	0.000115	0	0	0	0	0	0	0	0.000115
2846	ALL		637124.6	4273219	NonCance	0	0	0	0	0	0	0.000121	0	0	0	0	0	0	0	0.000121
2847	ALL		637164.6	4273219	NonCance	0	0	0	0	0	0	0.000127	0	0	0	0	0	0	0	0.000127
2848	ALL		637204.6	4273219	NonCance	0	0	0	0	0	0	0.000134	0	0	0	0	0	0	0	0.000134
2849	ALL		637244.6	4273219	NonCance	0	0	0	0	0	0	0.000143	0	0	0	0	0	0	0	0.000143
2850	ALL		637404.6	4272899	NonCance	0	0	0	0	0	0	0.000119	0	0	0	0	0	0	0	0.000119
2851	ALL		637284.6	4273219	NonCance	0	0	0	0	0	0	0.000153	0	0	0	0	0	0	0	0.000153
2852	ALL		637324.6	4273219	NonCance	0	0	0	0	0	0	0.000167	0	0	0	0	0	0	0	0.000167
2853	ALL		637364.6	4273219	NonCance	0	0	0	0	0	0	0.000186	0	0	0	0	0	0	0	0.000186
2854	ALL		637404.6	4273219	NonCance	0	0	0	0	0	0	0.000217	0	0	0	0	0	0	0	0.000217

**Exported Risk Results - Sites 2-2 and 2-3

REC	GRP	NETID	X	Y	SCENARIO	CV	CNS	IMMUN	KIDNEY	GILV	REPRO/DE	RESP	SKIN	EYE	BONE/TEET	ENDO	BLOOD	ODOR	GENERAL	MAXHI
2855	ALL		637444.6	4273219	NonCance	0	0	0	0	0	0	0.000239	0	0	0	0	0	0	0	0.000239
2856	ALL		637484.6	4273219	NonCance	0	0	0	0	0	0	0.000287	0	0	0	0	0	0	0	0.000287
2857	ALL		637524.6	4273219	NonCance	0	0	0	0	0	0	0.000307	0	0	0	0	0	0	0	0.000307
2858	ALL		637564.6	4273219	NonCance	0	0	0	0	0	0	0.000231	0	0	0	0	0	0	0	0.000231
2859	ALL		637604.6	4273219	NonCance	0	0	0	0	0	0	0.00018	0	0	0	0	0	0	0	0.00018
2860	ALL		637644.6	4273219	NonCance	0	0	0	0	0	0	0.000147	0	0	0	0	0	0	0	0.000147
2861	ALL		637444.6	4272899	NonCance	0	0	0	0	0	0	0.000134	0	0	0	0	0	0	0	0.000134
2862	ALL		637684.6	4273219	NonCance	0	0	0	0	0	0	0.000125	0	0	0	0	0	0	0	0.000125
2863	ALL		637484.6	4272899	NonCance	0	0	0	0	0	0	0.000161	0	0	0	0	0	0	0	0.000161
2864	ALL		637524.6	4272899	NonCance	0	0	0	0	0	0	0.000215	0	0	0	0	0	0	0	0.000215
2865	ALL		637564.6	4272899	NonCance	0	0	0	0	0	0	0.000399	0	0	0	0	0	0	0	0.000399
2866	ALL		637604.6	4272899	NonCance	0	0	0	0	0	0	0.000502	0	0	0	0	0	0	0	0.000502
2867	ALL		637029.7	4273258	NonCance	0	0	0	0	0	0	0.000104	0	0	0	0	0	0	0	0.000104
2868	ALL		637077.2	4273256	NonCance	0	0	0	0	0	0	0.000109	0	0	0	0	0	0	0	0.000109
2869	ALL		637124.6	4273259	NonCance	0	0	0	0	0	0	0.000115	0	0	0	0	0	0	0	0.000115
2870	ALL		637164.6	4273259	NonCance	0	0	0	0	0	0	0.000121	0	0	0	0	0	0	0	0.000121
2871	ALL		637204.6	4273259	NonCance	0	0	0	0	0	0	0.000129	0	0	0	0	0	0	0	0.000129
2872	ALL		637244.6	4273259	NonCance	0	0	0	0	0	0	0.000139	0	0	0	0	0	0	0	0.000139
2873	ALL		637644.6	4272899	NonCance	0	0	0	0	0	0	0.000257	0	0	0	0	0	0	0	0.000257
2874	ALL		637284.6	4273259	NonCance	0	0	0	0	0	0	0.000153	0	0	0	0	0	0	0	0.000153
2875	ALL		637324.6	4273259	NonCance	0	0	0	0	0	0	0.000175	0	0	0	0	0	0	0	0.000175
2876	ALL		637364.6	4273259	NonCance	0	0	0	0	0	0	0.000223	0	0	0	0	0	0	0	0.000223
2877	ALL		637404.6	4273259	NonCance	0	0	0	0	0	0	0.000227	0	0	0	0	0	0	0	0.000227
2878	ALL		637444.6	4273259	NonCance	0	0	0	0	0	0	0.000335	0	0	0	0	0	0	0	0.000335
2879	ALL		637484.6	4273259	NonCance	0	0	0	0	0	0	0.000265	0	0	0	0	0	0	0	0.000265
2880	ALL		637524.6	4273259	NonCance	0	0	0	0	0	0	0.000219	0	0	0	0	0	0	0	0.000219
2881	ALL		637564.6	4273259	NonCance	0	0	0	0	0	0	0.000184	0	0	0	0	0	0	0	0.000184
2882	ALL		637604.6	4273259	NonCance	0	0	0	0	0	0	0.000156	0	0	0	0	0	0	0	0.000156
2883	ALL		637644.6	4273259	NonCance	0	0	0	0	0	0	0.000134	0	0	0	0	0	0	0	0.000134
2884	ALL		637684.6	4272899	NonCance	0	0	0	0	0	0	0.000182	0	0	0	0	0	0	0	0.000182
2885	ALL		637684.6	4273259	NonCance	0	0	0	0	0	0	0.000117	0	0	0	0	0	0	0	0.000117
2886	ALL		637044.6	4273299	NonCance	0	0	0	0	0	0	0.000102	0	0	0	0	0	0	0	0.000102
2887	ALL		637084.6	4273299	NonCance	0	0	0	0	0	0	0.000107	0	0	0	0	0	0	0	0.000107
2888	ALL		637124.6	4273299	NonCance	0	0	0	0	0	0	0.000114	0	0	0	0	0	0	0	0.000114
2889	ALL		637164.6	4273299	NonCance	0	0	0	0	0	0	0.000122	0	0	0	0	0	0	0	0.000122
2890	ALL		637204.6	4273299	NonCance	0	0	0	0	0	0	0.000133	0	0	0	0	0	0	0	0.000133
2891	ALL		637244.6	4273299	NonCance	0	0	0	0	0	0	0.00015	0	0	0	0	0	0	0	0.00015
2892	ALL		637284.6	4273299	NonCance	0	0	0	0	0	0	0.000183	0	0	0	0	0	0	0	0.000183
2893	ALL		637324.6	4273299	NonCance	0	0	0	0	0	0	0.000199	0	0	0	0	0	0	0	0.000199
2894	ALL		637364.6	4273299	NonCance	0	0	0	0	0	0	0.000267	0	0	0	0	0	0	0	0.000267
2895	ALL		637404.6	4273299	NonCance	0	0	0	0	0	0	0.000259	0	0	0	0	0	0	0	0.000259
2896	ALL		637444.6	4273299	NonCance	0	0	0	0	0	0	0.00022	0	0	0	0	0	0	0	0.00022
2897	ALL		637484.6	4273299	NonCance	0	0	0	0	0	0	0.000196	0	0	0	0	0	0	0	0.000196
2898	ALL		637524.6	4273299	NonCance	0	0	0	0	0	0	0.000175	0	0	0	0	0	0	0	0.000175
2899	ALL		637564.6	4273299	NonCance	0	0	0	0	0	0	0.000155	0	0	0	0	0	0	0	0.000155
2900	ALL		637604.6	4273299	NonCance	0	0	0	0	0	0	0.000138	0	0	0	0	0	0	0	0.000138
2901	ALL		637644.6	4273299	NonCance	0	0	0	0	0	0	0.000123	0	0	0	0	0	0	0	0.000123
2902	ALL		637684.6	4273299	NonCance	0	0	0	0	0	0	0.00011	0	0	0	0	0	0	0	0.00011
2903	ALL		637044.6	4273339	NonCance	0	0	0	0	0	0	0.000103	0	0	0	0	0	0	0	0.000103
2904	ALL		637084.6	4273339	NonCance	0	0	0	0	0	0	0.000109	0	0	0	0	0	0	0	0.000109
2905	ALL		637124.6	4273339	NonCance	0	0	0	0	0	0	0.000118	0	0	0	0	0	0	0	0.000118

**Exported Risk Results - Sites 2-2 and 2-3

REC	GRP	NETID	X	Y	SCENARIO	CV	CNS	IMMUN	KIDNEY	GILV	REPRO/DE	RESP	SKIN	EYE	BONE/TEET	ENDO	BLOOD	ODOR	GENERAL	MAXHI
2906	ALL		637164.6	4273339	NonCance	0	0	0	0	0	0	0.000132	0	0	0	0	0	0	0	0.000132
2907	ALL		637204.6	4273339	NonCance	0	0	0	0	0	0	0.000157	0	0	0	0	0	0	0	0.000157
2908	ALL		637244.6	4273339	NonCance	0	0	0	0	0	0	0.000168	0	0	0	0	0	0	0	0.000168
2909	ALL		637284.6	4273339	NonCance	0	0	0	0	0	0	0.000206	0	0	0	0	0	0	0	0.000206
2910	ALL		637324.6	4273339	NonCance	0	0	0	0	0	0	0.000264	0	0	0	0	0	0	0	0.000264
2911	ALL		637364.6	4273339	NonCance	0	0	0	0	0	0	0.000214	0	0	0	0	0	0	0	0.000214
2912	ALL		637404.6	4273339	NonCance	0	0	0	0	0	0	0.00019	0	0	0	0	0	0	0	0.00019
2913	ALL		637444.6	4273339	NonCance	0	0	0	0	0	0	0.000174	0	0	0	0	0	0	0	0.000174
2914	ALL		637484.6	4273339	NonCance	0	0	0	0	0	0	0.000161	0	0	0	0	0	0	0	0.000161
2915	ALL		637524.6	4273339	NonCance	0	0	0	0	0	0	0.000148	0	0	0	0	0	0	0	0.000148
2916	ALL		637564.6	4273339	NonCance	0	0	0	0	0	0	0.000136	0	0	0	0	0	0	0	0.000136
2917	ALL		637604.6	4273339	NonCance	0	0	0	0	0	0	0.000124	0	0	0	0	0	0	0	0.000124
2918	ALL		636389	4272846	NonCance	0	0	0	0	0	0	5.07E-05	0	0	0	0	0	0	0	5.07E-05
2919	ALL		636429	4272846	NonCance	0	0	0	0	0	0	5.19E-05	0	0	0	0	0	0	0	5.19E-05
2920	ALL		636469	4272846	NonCance	0	0	0	0	0	0	5.31E-05	0	0	0	0	0	0	0	5.31E-05
2921	ALL		636509	4272846	NonCance	0	0	0	0	0	0	5.43E-05	0	0	0	0	0	0	0	5.43E-05
2922	ALL		636549	4272846	NonCance	0	0	0	0	0	0	5.56E-05	0	0	0	0	0	0	0	5.56E-05
2923	ALL		636589	4272846	NonCance	0	0	0	0	0	0	5.69E-05	0	0	0	0	0	0	0	5.69E-05
2924	ALL		636629	4272846	NonCance	0	0	0	0	0	0	5.82E-05	0	0	0	0	0	0	0	5.82E-05
2925	ALL		636669	4272846	NonCance	0	0	0	0	0	0	5.95E-05	0	0	0	0	0	0	0	5.95E-05
2926	ALL		636709	4272846	NonCance	0	0	0	0	0	0	6.09E-05	0	0	0	0	0	0	0	6.09E-05
2927	ALL		636749	4272846	NonCance	0	0	0	0	0	0	6.23E-05	0	0	0	0	0	0	0	6.23E-05
2928	ALL		636789	4272846	NonCance	0	0	0	0	0	0	6.37E-05	0	0	0	0	0	0	0	6.37E-05
2929	ALL		636829	4272846	NonCance	0	0	0	0	0	0	6.51E-05	0	0	0	0	0	0	0	6.51E-05
2930	ALL		636869	4272846	NonCance	0	0	0	0	0	0	6.64E-05	0	0	0	0	0	0	0	6.64E-05
2931	ALL		636909	4272846	NonCance	0	0	0	0	0	0	6.77E-05	0	0	0	0	0	0	0	6.77E-05
2932	ALL		636949	4272846	NonCance	0	0	0	0	0	0	6.92E-05	0	0	0	0	0	0	0	6.92E-05
2933	ALL		636989	4272846	NonCance	0	0	0	0	0	0	7.05E-05	0	0	0	0	0	0	0	7.05E-05
2934	ALL		636389	4272886	NonCance	0	0	0	0	0	0	5.46E-05	0	0	0	0	0	0	0	5.46E-05
2935	ALL		636429	4272886	NonCance	0	0	0	0	0	0	5.59E-05	0	0	0	0	0	0	0	5.59E-05
2936	ALL		636469	4272886	NonCance	0	0	0	0	0	0	5.72E-05	0	0	0	0	0	0	0	5.72E-05
2937	ALL		636509	4272886	NonCance	0	0	0	0	0	0	5.85E-05	0	0	0	0	0	0	0	5.85E-05
2938	ALL		636549	4272886	NonCance	0	0	0	0	0	0	5.99E-05	0	0	0	0	0	0	0	5.99E-05
2939	ALL		636589	4272886	NonCance	0	0	0	0	0	0	6.14E-05	0	0	0	0	0	0	0	6.14E-05
2940	ALL		636629	4272886	NonCance	0	0	0	0	0	0	6.28E-05	0	0	0	0	0	0	0	6.28E-05
2941	ALL		636669	4272886	NonCance	0	0	0	0	0	0	6.43E-05	0	0	0	0	0	0	0	6.43E-05
2942	ALL		636709	4272886	NonCance	0	0	0	0	0	0	6.58E-05	0	0	0	0	0	0	0	6.58E-05
2943	ALL		636749	4272886	NonCance	0	0	0	0	0	0	6.74E-05	0	0	0	0	0	0	0	6.74E-05
2944	ALL		636789	4272886	NonCance	0	0	0	0	0	0	6.89E-05	0	0	0	0	0	0	0	6.89E-05
2945	ALL		636829	4272886	NonCance	0	0	0	0	0	0	7.02E-05	0	0	0	0	0	0	0	7.02E-05
2946	ALL		636869	4272886	NonCance	0	0	0	0	0	0	7.14E-05	0	0	0	0	0	0	0	7.14E-05
2947	ALL		636909	4272886	NonCance	0	0	0	0	0	0	7.26E-05	0	0	0	0	0	0	0	7.26E-05
2948	ALL		636949	4272886	NonCance	0	0	0	0	0	0	7.41E-05	0	0	0	0	0	0	0	7.41E-05
2949	ALL		636989	4272886	NonCance	0	0	0	0	0	0	7.50E-05	0	0	0	0	0	0	0	7.50E-05
2950	ALL		636389	4272926	NonCance	0	0	0	0	0	0	6.06E-05	0	0	0	0	0	0	0	6.06E-05
2951	ALL		636429	4272926	NonCance	0	0	0	0	0	0	6.21E-05	0	0	0	0	0	0	0	6.21E-05
2952	ALL		636469	4272926	NonCance	0	0	0	0	0	0	6.37E-05	0	0	0	0	0	0	0	6.37E-05
2953	ALL		636509	4272926	NonCance	0	0	0	0	0	0	6.53E-05	0	0	0	0	0	0	0	6.53E-05
2954	ALL		636549	4272926	NonCance	0	0	0	0	0	0	6.70E-05	0	0	0	0	0	0	0	6.70E-05
2955	ALL		636589	4272926	NonCance	0	0	0	0	0	0	6.87E-05	0	0	0	0	0	0	0	6.87E-05
2956	ALL		636629	4272926	NonCance	0	0	0	0	0	0	7.05E-05	0	0	0	0	0	0	0	7.05E-05

**Exported Risk Results - Sites 2-2 and 2-3

REC	GRP	NETID	X	Y	SCENARIO	CV	CNS	IMMUN	KIDNEY	GILV	REPRO/DE	RESP	SKIN	EYE	BONE/TEET	ENDO	BLOOD	ODOR	GENERAL	MAXHI
2957	ALL		636669	4272926	NonCance	0	0	0	0	0	0	7.23E-05	0	0	0	0	0	0	0	7.23E-05
2958	ALL		636709	4272926	NonCance	0	0	0	0	0	0	7.42E-05	0	0	0	0	0	0	0	7.42E-05
2959	ALL		636749	4272926	NonCance	0	0	0	0	0	0	7.61E-05	0	0	0	0	0	0	0	7.61E-05
2960	ALL		636789	4272926	NonCance	0	0	0	0	0	0	7.78E-05	0	0	0	0	0	0	0	7.78E-05
2961	ALL		636829	4272926	NonCance	0	0	0	0	0	0	7.92E-05	0	0	0	0	0	0	0	7.92E-05
2962	ALL		636869	4272926	NonCance	0	0	0	0	0	0	8.00E-05	0	0	0	0	0	0	0	8.00E-05
2963	ALL		636909	4272926	NonCance	0	0	0	0	0	0	8.06E-05	0	0	0	0	0	0	0	8.06E-05
2964	ALL		636949	4272926	NonCance	0	0	0	0	0	0	8.13E-05	0	0	0	0	0	0	0	8.13E-05
2965	ALL		636989	4272926	NonCance	0	0	0	0	0	0	8.23E-05	0	0	0	0	0	0	0	8.23E-05
2966	ALL		636389	4272966	NonCance	0	0	0	0	0	0	7.13E-05	0	0	0	0	0	0	0	7.13E-05
2967	ALL		636429	4272966	NonCance	0	0	0	0	0	0	7.35E-05	0	0	0	0	0	0	0	7.35E-05
2968	ALL		636469	4272966	NonCance	0	0	0	0	0	0	7.57E-05	0	0	0	0	0	0	0	7.57E-05
2969	ALL		636509	4272966	NonCance	0	0	0	0	0	0	7.80E-05	0	0	0	0	0	0	0	7.80E-05
2970	ALL		636549	4272966	NonCance	0	0	0	0	0	0	8.05E-05	0	0	0	0	0	0	0	8.05E-05
2971	ALL		636589	4272966	NonCance	0	0	0	0	0	0	8.31E-05	0	0	0	0	0	0	0	8.31E-05
2972	ALL		636629	4272966	NonCance	0	0	0	0	0	0	8.58E-05	0	0	0	0	0	0	0	8.58E-05
2973	ALL		636669	4272966	NonCance	0	0	0	0	0	0	8.87E-05	0	0	0	0	0	0	0	8.87E-05
2974	ALL		636709	4272966	NonCance	0	0	0	0	0	0	9.17E-05	0	0	0	0	0	0	0	9.17E-05
2975	ALL		636749	4272966	NonCance	0	0	0	0	0	0	9.48E-05	0	0	0	0	0	0	0	9.48E-05
2976	ALL		636789	4272966	NonCance	0	0	0	0	0	0	9.76E-05	0	0	0	0	0	0	0	9.76E-05
2977	ALL		636829	4272966	NonCance	0	0	0	0	0	0	9.85E-05	0	0	0	0	0	0	0	9.85E-05
2978	ALL		636869	4272966	NonCance	0	0	0	0	0	0	9.80E-05	0	0	0	0	0	0	0	9.80E-05
2979	ALL		636909	4272966	NonCance	0	0	0	0	0	0	9.73E-05	0	0	0	0	0	0	0	9.73E-05
2980	ALL		636949	4272966	NonCance	0	0	0	0	0	0	9.63E-05	0	0	0	0	0	0	0	9.63E-05
2981	ALL		636989	4272966	NonCance	0	0	0	0	0	0	9.56E-05	0	0	0	0	0	0	0	9.56E-05
2982	ALL		636389	4273006	NonCance	0	0	0	0	0	0	9.68E-05	0	0	0	0	0	0	0	9.68E-05
2983	ALL		636429	4273006	NonCance	0	0	0	0	0	0	0.000101	0	0	0	0	0	0	0	0.000101
2984	ALL		636469	4273006	NonCance	0	0	0	0	0	0	0.000106	0	0	0	0	0	0	0	0.000106
2985	ALL		636509	4273006	NonCance	0	0	0	0	0	0	0.000112	0	0	0	0	0	0	0	0.000112
2986	ALL		636549	4273006	NonCance	0	0	0	0	0	0	0.000118	0	0	0	0	0	0	0	0.000118
2987	ALL		636589	4273006	NonCance	0	0	0	0	0	0	0.000125	0	0	0	0	0	0	0	0.000125
2988	ALL		636629	4273006	NonCance	0	0	0	0	0	0	0.000133	0	0	0	0	0	0	0	0.000133
2989	ALL		636669	4273006	NonCance	0	0	0	0	0	0	0.000143	0	0	0	0	0	0	0	0.000143
2990	ALL		636709	4273006	NonCance	0	0	0	0	0	0	0.000154	0	0	0	0	0	0	0	0.000154
2991	ALL		636749	4273006	NonCance	0	0	0	0	0	0	0.000167	0	0	0	0	0	0	0	0.000167
2992	ALL		636789	4273006	NonCance	0	0	0	0	0	0	0.000148	0	0	0	0	0	0	0	0.000148
2993	ALL		636829	4273006	NonCance	0	0	0	0	0	0	0.00014	0	0	0	0	0	0	0	0.00014
2994	ALL		636869	4273006	NonCance	0	0	0	0	0	0	0.000163	0	0	0	0	0	0	0	0.000163
2995	ALL		636909	4273006	NonCance	0	0	0	0	0	0	0.000153	0	0	0	0	0	0	0	0.000153
2996	ALL		636949	4273006	NonCance	0	0	0	0	0	0	0.000145	0	0	0	0	0	0	0	0.000145
2997	ALL		636989	4273006	NonCance	0	0	0	0	0	0	0.000138	0	0	0	0	0	0	0	0.000138
2998	ALL		636389	4273046	NonCance	0	0	0	0	0	0	0.000117	0	0	0	0	0	0	0	0.000117
2999	ALL		636429	4273046	NonCance	0	0	0	0	0	0	0.000129	0	0	0	0	0	0	0	0.000129
3000	ALL		636469	4273046	NonCance	0	0	0	0	0	0	0.000126	0	0	0	0	0	0	0	0.000126
3001	ALL		636509	4273046	NonCance	0	0	0	0	0	0	0.00014	0	0	0	0	0	0	0	0.00014
3002	ALL		636549	4273046	NonCance	0	0	0	0	0	0	0.000139	0	0	0	0	0	0	0	0.000139
3003	ALL		636589	4273046	NonCance	0	0	0	0	0	0	0.00014	0	0	0	0	0	0	0	0.00014
3004	ALL		636629	4273046	NonCance	0	0	0	0	0	0	0.000206	0	0	0	0	0	0	0	0.000206
3005	ALL		636669	4273046	NonCance	0	0	0	0	0	0	0.00022	0	0	0	0	0	0	0	0.00022
3006	ALL		636709	4273046	NonCance	0	0	0	0	0	0	0.000295	0	0	0	0	0	0	0	0.000295
3007	ALL		636749	4273046	NonCance	0	0	0	0	0	0	0.000276	0	0	0	0	0	0	0	0.000276

**Exported Risk Results - Sites 2-2 and 2-3

REC	GRP	NETID	X	Y	SCENARIO	CV	CNS	IMMUN	KIDNEY	GILV	REPRO/DE	RESP	SKIN	EYE	BONE/TEET	ENDO	BLOOD	ODOR	GENERAL	MAXHI
3008	ALL		636789	4273046	NonCance	0	0	0	0	0	0	0.00026	0	0	0	0	0	0	0	0.00026
3009	ALL		636829	4273046	NonCance	0	0	0	0	0	0	0.00027	0	0	0	0	0	0	0	0.00027
3010	ALL		636869	4273046	NonCance	0	0	0	0	0	0	0.00029	0	0	0	0	0	0	0	0.00029
3011	ALL		636909	4273046	NonCance	0	0	0	0	0	0	0.000217	0	0	0	0	0	0	0	0.000217
3012	ALL		636949	4273046	NonCance	0	0	0	0	0	0	0.000216	0	0	0	0	0	0	0	0.000216
3013	ALL		636989	4273046	NonCance	0	0	0	0	0	0	0.00015	0	0	0	0	0	0	0	0.00015
3014	ALL		636389	4272806	NonCance	0	0	0	0	0	0	4.81E-05	0	0	0	0	0	0	0	4.81E-05
3015	ALL		636429	4272806	NonCance	0	0	0	0	0	0	4.92E-05	0	0	0	0	0	0	0	4.92E-05
3016	ALL		636469	4272806	NonCance	0	0	0	0	0	0	5.03E-05	0	0	0	0	0	0	0	5.03E-05
3017	ALL		636389	4273086	NonCance	0	0	0	0	0	0	0.000214	0	0	0	0	0	0	0	0.000214
3018	ALL		636429	4273086	NonCance	0	0	0	0	0	0	0.000205	0	0	0	0	0	0	0	0.000205
3019	ALL		636469	4273086	NonCance	0	0	0	0	0	0	0.000198	0	0	0	0	0	0	0	0.000198
3020	ALL		636509	4273086	NonCance	0	0	0	0	0	0	0.00019	0	0	0	0	0	0	0	0.00019
3021	ALL		636549	4273086	NonCance	0	0	0	0	0	0	0.000184	0	0	0	0	0	0	0	0.000184
3022	ALL		636589	4273086	NonCance	0	0	0	0	0	0	0.000179	0	0	0	0	0	0	0	0.000179
3023	ALL		636509	4272806	NonCance	0	0	0	0	0	0	5.15E-05	0	0	0	0	0	0	0	5.15E-05
3024	ALL		636629	4273086	NonCance	0	0	0	0	0	0	0.000174	0	0	0	0	0	0	0	0.000174
3025	ALL		636669	4273086	NonCance	0	0	0	0	0	0	0.000169	0	0	0	0	0	0	0	0.000169
3026	ALL		636709	4273086	NonCance	0	0	0	0	0	0	0.000165	0	0	0	0	0	0	0	0.000165
3027	ALL		636749	4273086	NonCance	0	0	0	0	0	0	0.000162	0	0	0	0	0	0	0	0.000162
3028	ALL		636789	4273086	NonCance	0	0	0	0	0	0	0.00016	0	0	0	0	0	0	0	0.00016
3029	ALL		636829	4273086	NonCance	0	0	0	0	0	0	0.000163	0	0	0	0	0	0	0	0.000163
3030	ALL		636869	4273086	NonCance	0	0	0	0	0	0	0.000169	0	0	0	0	0	0	0	0.000169
3031	ALL		636909	4273086	NonCance	0	0	0	0	0	0	0.000176	0	0	0	0	0	0	0	0.000176
3032	ALL		636949	4273086	NonCance	0	0	0	0	0	0	0.000183	0	0	0	0	0	0	0	0.000183
3033	ALL		636989	4273086	NonCance	0	0	0	0	0	0	0.000192	0	0	0	0	0	0	0	0.000192
3034	ALL		636549	4272806	NonCance	0	0	0	0	0	0	5.27E-05	0	0	0	0	0	0	0	5.27E-05
3035	ALL		636589	4272806	NonCance	0	0	0	0	0	0	5.39E-05	0	0	0	0	0	0	0	5.39E-05
3036	ALL		636629	4272806	NonCance	0	0	0	0	0	0	5.51E-05	0	0	0	0	0	0	0	5.51E-05
3037	ALL		636669	4272806	NonCance	0	0	0	0	0	0	5.64E-05	0	0	0	0	0	0	0	5.64E-05
3038	ALL		636709	4272806	NonCance	0	0	0	0	0	0	5.77E-05	0	0	0	0	0	0	0	5.77E-05
3039	ALL		636389	4273126	NonCance	0	0	0	0	0	0	0.000138	0	0	0	0	0	0	0	0.000138
3040	ALL		636429	4273126	NonCance	0	0	0	0	0	0	0.000136	0	0	0	0	0	0	0	0.000136
3041	ALL		636469	4273126	NonCance	0	0	0	0	0	0	0.000134	0	0	0	0	0	0	0	0.000134
3042	ALL		636509	4273126	NonCance	0	0	0	0	0	0	0.000132	0	0	0	0	0	0	0	0.000132
3043	ALL		636549	4273126	NonCance	0	0	0	0	0	0	0.00013	0	0	0	0	0	0	0	0.00013
3044	ALL		636589	4273126	NonCance	0	0	0	0	0	0	0.000129	0	0	0	0	0	0	0	0.000129
3045	ALL		636749	4272806	NonCance	0	0	0	0	0	0	5.90E-05	0	0	0	0	0	0	0	5.90E-05
3046	ALL		636629	4273126	NonCance	0	0	0	0	0	0	0.000128	0	0	0	0	0	0	0	0.000128
3047	ALL		636669	4273126	NonCance	0	0	0	0	0	0	0.000126	0	0	0	0	0	0	0	0.000126
3048	ALL		636709	4273126	NonCance	0	0	0	0	0	0	0.000125	0	0	0	0	0	0	0	0.000125
3049	ALL		636749	4273126	NonCance	0	0	0	0	0	0	0.000125	0	0	0	0	0	0	0	0.000125
3050	ALL		636789	4273126	NonCance	0	0	0	0	0	0	0.000125	0	0	0	0	0	0	0	0.000125
3051	ALL		636829	4273126	NonCance	0	0	0	0	0	0	0.000127	0	0	0	0	0	0	0	0.000127
3052	ALL		636869	4273126	NonCance	0	0	0	0	0	0	0.000131	0	0	0	0	0	0	0	0.000131
3053	ALL		636909	4273126	NonCance	0	0	0	0	0	0	0.000134	0	0	0	0	0	0	0	0.000134
3054	ALL		636949	4273126	NonCance	0	0	0	0	0	0	0.000139	0	0	0	0	0	0	0	0.000139
3055	ALL		636989	4273126	NonCance	0	0	0	0	0	0	0.000143	0	0	0	0	0	0	0	0.000143
3056	ALL		636789	4272806	NonCance	0	0	0	0	0	0	6.03E-05	0	0	0	0	0	0	0	6.03E-05
3057	ALL		636829	4272806	NonCance	0	0	0	0	0	0	6.17E-05	0	0	0	0	0	0	0	6.17E-05
3058	ALL		636869	4272806	NonCance	0	0	0	0	0	0	6.30E-05	0	0	0	0	0	0	0	6.30E-05

**Exported Risk Results - Sites 2-2 and 2-3

REC	GRP	NETID	X	Y	SCENARIO	CV	CNS	IMMUN	KIDNEY	GILV	REPRO/DE	RESP	SKIN	EYE	BONE/TEET	ENDO	BLOOD	ODOR	GENERAL	MAXHI
3059	ALL		636909	4272806	NonCance	0	0	0	0	0	0	6.45E-05	0	0	0	0	0	0	0	6.45E-05
3060	ALL		636949	4272806	NonCance	0	0	0	0	0	0	6.62E-05	0	0	0	0	0	0	0	6.62E-05
3061	ALL		636389	4273166	NonCance	0	0	0	0	0	0	0.000109	0	0	0	0	0	0	0	0.000109
3062	ALL		636429	4273166	NonCance	0	0	0	0	0	0	0.000108	0	0	0	0	0	0	0	0.000108
3063	ALL		636469	4273166	NonCance	0	0	0	0	0	0	0.000107	0	0	0	0	0	0	0	0.000107
3064	ALL		636509	4273166	NonCance	0	0	0	0	0	0	0.000107	0	0	0	0	0	0	0	0.000107
3065	ALL		636549	4273166	NonCance	0	0	0	0	0	0	0.000107	0	0	0	0	0	0	0	0.000107
3066	ALL		636589	4273166	NonCance	0	0	0	0	0	0	0.000106	0	0	0	0	0	0	0	0.000106
3067	ALL		636989	4272806	NonCance	0	0	0	0	0	0	6.74E-05	0	0	0	0	0	0	0	6.74E-05
3068	ALL		636629	4273166	NonCance	0	0	0	0	0	0	0.000106	0	0	0	0	0	0	0	0.000106
3069	ALL		636669	4273166	NonCance	0	0	0	0	0	0	0.000106	0	0	0	0	0	0	0	0.000106
3070	ALL		636709	4273166	NonCance	0	0	0	0	0	0	0.000106	0	0	0	0	0	0	0	0.000106
3071	ALL		636749	4273166	NonCance	0	0	0	0	0	0	0.000107	0	0	0	0	0	0	0	0.000107
3072	ALL		636789	4273166	NonCance	0	0	0	0	0	0	0.000108	0	0	0	0	0	0	0	0.000108
3073	ALL		636829	4273166	NonCance	0	0	0	0	0	0	0.000109	0	0	0	0	0	0	0	0.000109
3074	ALL		636869	4273166	NonCance	0	0	0	0	0	0	0.000112	0	0	0	0	0	0	0	0.000112
3075	ALL		636909	4273166	NonCance	0	0	0	0	0	0	0.000115	0	0	0	0	0	0	0	0.000115
3076	ALL		636949	4273166	NonCance	0	0	0	0	0	0	0.000118	0	0	0	0	0	0	0	0.000118
3077	ALL		636989	4273166	NonCance	0	0	0	0	0	0	0.000121	0	0	0	0	0	0	0	0.000121
3078	ALL		636389	4273206	NonCance	0	0	0	0	0	0	9.27E-05	0	0	0	0	0	0	0	9.27E-05
3079	ALL		636429	4273206	NonCance	0	0	0	0	0	0	9.27E-05	0	0	0	0	0	0	0	9.27E-05
3080	ALL		636469	4273206	NonCance	0	0	0	0	0	0	9.27E-05	0	0	0	0	0	0	0	9.27E-05
3081	ALL		636509	4273206	NonCance	0	0	0	0	0	0	9.29E-05	0	0	0	0	0	0	0	9.29E-05
3082	ALL		636549	4273206	NonCance	0	0	0	0	0	0	9.31E-05	0	0	0	0	0	0	0	9.31E-05
3083	ALL		636589	4273206	NonCance	0	0	0	0	0	0	9.34E-05	0	0	0	0	0	0	0	9.34E-05
3084	ALL		636629	4273206	NonCance	0	0	0	0	0	0	9.38E-05	0	0	0	0	0	0	0	9.38E-05
3085	ALL		636669	4273206	NonCance	0	0	0	0	0	0	9.42E-05	0	0	0	0	0	0	0	9.42E-05
3086	ALL		636709	4273206	NonCance	0	0	0	0	0	0	9.49E-05	0	0	0	0	0	0	0	9.49E-05
3087	ALL		636749	4273206	NonCance	0	0	0	0	0	0	9.57E-05	0	0	0	0	0	0	0	9.57E-05
3088	ALL		636789	4273206	NonCance	0	0	0	0	0	0	9.69E-05	0	0	0	0	0	0	0	9.69E-05
3089	ALL		636829	4273206	NonCance	0	0	0	0	0	0	9.87E-05	0	0	0	0	0	0	0	9.87E-05
3090	ALL		636869	4273206	NonCance	0	0	0	0	0	0	0.000101	0	0	0	0	0	0	0	0.000101
3091	ALL		636909	4273206	NonCance	0	0	0	0	0	0	0.000103	0	0	0	0	0	0	0	0.000103
3092	ALL		636949	4273206	NonCance	0	0	0	0	0	0	0.000106	0	0	0	0	0	0	0	0.000106
3093	ALL		636989	4273206	NonCance	0	0	0	0	0	0	0.000109	0	0	0	0	0	0	0	0.000109
3094	ALL		636389	4273246	NonCance	0	0	0	0	0	0	8.27E-05	0	0	0	0	0	0	0	8.27E-05
3095	ALL		636429	4273246	NonCance	0	0	0	0	0	0	8.30E-05	0	0	0	0	0	0	0	8.30E-05
3096	ALL		636469	4273246	NonCance	0	0	0	0	0	0	8.34E-05	0	0	0	0	0	0	0	8.34E-05
3097	ALL		636509	4273246	NonCance	0	0	0	0	0	0	8.38E-05	0	0	0	0	0	0	0	8.38E-05
3098	ALL		636549	4273246	NonCance	0	0	0	0	0	0	8.44E-05	0	0	0	0	0	0	0	8.44E-05
3099	ALL		636589	4273246	NonCance	0	0	0	0	0	0	8.50E-05	0	0	0	0	0	0	0	8.50E-05
3100	ALL		636629	4273246	NonCance	0	0	0	0	0	0	8.57E-05	0	0	0	0	0	0	0	8.57E-05
3101	ALL		636669	4273246	NonCance	0	0	0	0	0	0	8.65E-05	0	0	0	0	0	0	0	8.65E-05
3102	ALL		636709	4273246	NonCance	0	0	0	0	0	0	8.74E-05	0	0	0	0	0	0	0	8.74E-05
3103	ALL		636749	4273246	NonCance	0	0	0	0	0	0	8.85E-05	0	0	0	0	0	0	0	8.85E-05
3104	ALL		636789	4273246	NonCance	0	0	0	0	0	0	8.99E-05	0	0	0	0	0	0	0	8.99E-05
3105	ALL		636829	4273246	NonCance	0	0	0	0	0	0	9.17E-05	0	0	0	0	0	0	0	9.17E-05
3106	ALL		636869	4273246	NonCance	0	0	0	0	0	0	9.38E-05	0	0	0	0	0	0	0	9.38E-05
3107	ALL		636909	4273246	NonCance	0	0	0	0	0	0	9.62E-05	0	0	0	0	0	0	0	9.62E-05
3108	ALL		636949	4273246	NonCance	0	0	0	0	0	0	9.89E-05	0	0	0	0	0	0	0	9.89E-05
3109	ALL		636989	4273246	NonCance	0	0	0	0	0	0	0.000102	0	0	0	0	0	0	0	0.000102

**Exported Risk Results - Sites 2-2 and 2-3

REC	GRP	NETID	X	Y	SCENARIO	CV	CNS	IMMUN	KIDNEY	GILV	REPRO/DE	RESP	SKIN	EYE	BONE/TEET	ENDO	BLOOD	ODOR	GENERAL	MAXHI
3110	ALL		635706.8	4272891	NonCance	0	0	0	0	0	0	3.19E-05	0	0	0	0	0	0	0	3.19E-05
3111	ALL		635746.8	4272891	NonCance	0	0	0	0	0	0	3.38E-05	0	0	0	0	0	0	0	3.38E-05
3112	ALL		635786.8	4272891	NonCance	0	0	0	0	0	0	3.56E-05	0	0	0	0	0	0	0	3.56E-05
3113	ALL		635826.8	4272891	NonCance	0	0	0	0	0	0	3.73E-05	0	0	0	0	0	0	0	3.73E-05
3114	ALL		635866.8	4272891	NonCance	0	0	0	0	0	0	3.90E-05	0	0	0	0	0	0	0	3.90E-05
3115	ALL		635906.8	4272891	NonCance	0	0	0	0	0	0	4.05E-05	0	0	0	0	0	0	0	4.05E-05
3116	ALL		635946.8	4272891	NonCance	0	0	0	0	0	0	4.17E-05	0	0	0	0	0	0	0	4.17E-05
3117	ALL		635986.8	4272891	NonCance	0	0	0	0	0	0	4.29E-05	0	0	0	0	0	0	0	4.29E-05
3118	ALL		636026.8	4272891	NonCance	0	0	0	0	0	0	4.40E-05	0	0	0	0	0	0	0	4.40E-05
3119	ALL		636066.8	4272891	NonCance	0	0	0	0	0	0	4.52E-05	0	0	0	0	0	0	0	4.52E-05
3120	ALL		636106.8	4272891	NonCance	0	0	0	0	0	0	4.63E-05	0	0	0	0	0	0	0	4.63E-05
3121	ALL		636146.8	4272891	NonCance	0	0	0	0	0	0	4.76E-05	0	0	0	0	0	0	0	4.76E-05
3122	ALL		636186.8	4272891	NonCance	0	0	0	0	0	0	4.88E-05	0	0	0	0	0	0	0	4.88E-05
3123	ALL		636226.8	4272891	NonCance	0	0	0	0	0	0	5.00E-05	0	0	0	0	0	0	0	5.00E-05
3124	ALL		636266.8	4272891	NonCance	0	0	0	0	0	0	5.12E-05	0	0	0	0	0	0	0	5.12E-05
3125	ALL		636306.8	4272891	NonCance	0	0	0	0	0	0	5.24E-05	0	0	0	0	0	0	0	5.24E-05
3126	ALL		636346.8	4272891	NonCance	0	0	0	0	0	0	5.37E-05	0	0	0	0	0	0	0	5.37E-05
3127	ALL		635706.8	4272931	NonCance	0	0	0	0	0	0	3.42E-05	0	0	0	0	0	0	0	3.42E-05
3128	ALL		635746.8	4272931	NonCance	0	0	0	0	0	0	3.65E-05	0	0	0	0	0	0	0	3.65E-05
3129	ALL		635786.8	4272931	NonCance	0	0	0	0	0	0	3.88E-05	0	0	0	0	0	0	0	3.88E-05
3130	ALL		635826.8	4272931	NonCance	0	0	0	0	0	0	4.10E-05	0	0	0	0	0	0	0	4.10E-05
3131	ALL		635866.8	4272931	NonCance	0	0	0	0	0	0	4.29E-05	0	0	0	0	0	0	0	4.29E-05
3132	ALL		635906.8	4272931	NonCance	0	0	0	0	0	0	4.46E-05	0	0	0	0	0	0	0	4.46E-05
3133	ALL		635946.8	4272931	NonCance	0	0	0	0	0	0	4.60E-05	0	0	0	0	0	0	0	4.60E-05
3134	ALL		635986.8	4272931	NonCance	0	0	0	0	0	0	4.74E-05	0	0	0	0	0	0	0	4.74E-05
3135	ALL		636026.8	4272931	NonCance	0	0	0	0	0	0	4.87E-05	0	0	0	0	0	0	0	4.87E-05
3136	ALL		636066.8	4272931	NonCance	0	0	0	0	0	0	5.01E-05	0	0	0	0	0	0	0	5.01E-05
3137	ALL		636106.8	4272931	NonCance	0	0	0	0	0	0	5.14E-05	0	0	0	0	0	0	0	5.14E-05
3138	ALL		636146.8	4272931	NonCance	0	0	0	0	0	0	5.27E-05	0	0	0	0	0	0	0	5.27E-05
3139	ALL		636186.8	4272931	NonCance	0	0	0	0	0	0	5.41E-05	0	0	0	0	0	0	0	5.41E-05
3140	ALL		636226.8	4272931	NonCance	0	0	0	0	0	0	5.55E-05	0	0	0	0	0	0	0	5.55E-05
3141	ALL		636266.8	4272931	NonCance	0	0	0	0	0	0	5.69E-05	0	0	0	0	0	0	0	5.69E-05
3142	ALL		636306.8	4272931	NonCance	0	0	0	0	0	0	5.83E-05	0	0	0	0	0	0	0	5.83E-05
3143	ALL		636346.8	4272931	NonCance	0	0	0	0	0	0	5.99E-05	0	0	0	0	0	0	0	5.99E-05
3144	ALL		635706.8	4272971	NonCance	0	0	0	0	0	0	3.76E-05	0	0	0	0	0	0	0	3.76E-05
3145	ALL		635746.8	4272971	NonCance	0	0	0	0	0	0	4.06E-05	0	0	0	0	0	0	0	4.06E-05
3146	ALL		635786.8	4272971	NonCance	0	0	0	0	0	0	4.37E-05	0	0	0	0	0	0	0	4.37E-05
3147	ALL		635826.8	4272971	NonCance	0	0	0	0	0	0	4.66E-05	0	0	0	0	0	0	0	4.66E-05
3148	ALL		635866.8	4272971	NonCance	0	0	0	0	0	0	4.91E-05	0	0	0	0	0	0	0	4.91E-05
3149	ALL		635906.8	4272971	NonCance	0	0	0	0	0	0	5.11E-05	0	0	0	0	0	0	0	5.11E-05
3150	ALL		635946.8	4272971	NonCance	0	0	0	0	0	0	5.29E-05	0	0	0	0	0	0	0	5.29E-05
3151	ALL		635986.8	4272971	NonCance	0	0	0	0	0	0	5.46E-05	0	0	0	0	0	0	0	5.46E-05
3152	ALL		636026.8	4272971	NonCance	0	0	0	0	0	0	5.62E-05	0	0	0	0	0	0	0	5.62E-05
3153	ALL		636066.8	4272971	NonCance	0	0	0	0	0	0	5.79E-05	0	0	0	0	0	0	0	5.79E-05
3154	ALL		636106.8	4272971	NonCance	0	0	0	0	0	0	5.95E-05	0	0	0	0	0	0	0	5.95E-05
3155	ALL		636146.8	4272971	NonCance	0	0	0	0	0	0	6.12E-05	0	0	0	0	0	0	0	6.12E-05
3156	ALL		636186.8	4272971	NonCance	0	0	0	0	0	0	6.30E-05	0	0	0	0	0	0	0	6.30E-05
3157	ALL		636226.8	4272971	NonCance	0	0	0	0	0	0	6.49E-05	0	0	0	0	0	0	0	6.49E-05
3158	ALL		636266.8	4272971	NonCance	0	0	0	0	0	0	6.68E-05	0	0	0	0	0	0	0	6.68E-05
3159	ALL		636306.8	4272971	NonCance	0	0	0	0	0	0	6.88E-05	0	0	0	0	0	0	0	6.88E-05
3160	ALL		636346.8	4272971	NonCance	0	0	0	0	0	0	7.08E-05	0	0	0	0	0	0	0	7.08E-05

**Exported Risk Results - Sites 2-2 and 2-3

REC	GRP	NETID	X	Y	SCENARIO	CV	CNS	IMMUN	KIDNEY	GILV	REPRO/DE	RESP	SKIN	EYE	BONE/TEET	ENDO	BLOOD	ODOR	GENERAL	MAXHI
3161	ALL		635706.8	4273011	NonCance	0	0	0	0	0	0	4.28E-05	0	0	0	0	0	0	0	4.28E-05
3162	ALL		635746.8	4273011	NonCance	0	0	0	0	0	0	4.72E-05	0	0	0	0	0	0	0	4.72E-05
3163	ALL		635786.8	4273011	NonCance	0	0	0	0	0	0	5.21E-05	0	0	0	0	0	0	0	5.21E-05
3164	ALL		635826.8	4273011	NonCance	0	0	0	0	0	0	5.69E-05	0	0	0	0	0	0	0	5.69E-05
3165	ALL		635866.8	4273011	NonCance	0	0	0	0	0	0	6.07E-05	0	0	0	0	0	0	0	6.07E-05
3166	ALL		635906.8	4273011	NonCance	0	0	0	0	0	0	6.34E-05	0	0	0	0	0	0	0	6.34E-05
3167	ALL		635946.8	4273011	NonCance	0	0	0	0	0	0	6.58E-05	0	0	0	0	0	0	0	6.58E-05
3168	ALL		635986.8	4273011	NonCance	0	0	0	0	0	0	6.82E-05	0	0	0	0	0	0	0	6.82E-05
3169	ALL		636026.8	4273011	NonCance	0	0	0	0	0	0	7.07E-05	0	0	0	0	0	0	0	7.07E-05
3170	ALL		636066.8	4273011	NonCance	0	0	0	0	0	0	7.33E-05	0	0	0	0	0	0	0	7.33E-05
3171	ALL		636106.8	4273011	NonCance	0	0	0	0	0	0	7.61E-05	0	0	0	0	0	0	0	7.61E-05
3172	ALL		636146.8	4273011	NonCance	0	0	0	0	0	0	7.89E-05	0	0	0	0	0	0	0	7.89E-05
3173	ALL		636186.8	4273011	NonCance	0	0	0	0	0	0	8.22E-05	0	0	0	0	0	0	0	8.22E-05
3174	ALL		636226.8	4273011	NonCance	0	0	0	0	0	0	8.55E-05	0	0	0	0	0	0	0	8.55E-05
3175	ALL		636266.8	4273011	NonCance	0	0	0	0	0	0	8.91E-05	0	0	0	0	0	0	0	8.91E-05
3176	ALL		636306.8	4273011	NonCance	0	0	0	0	0	0	9.30E-05	0	0	0	0	0	0	0	9.30E-05
3177	ALL		636346.8	4273011	NonCance	0	0	0	0	0	0	9.73E-05	0	0	0	0	0	0	0	9.73E-05
3178	ALL		635706.8	4273051	NonCance	0	0	0	0	0	0	5.18E-05	0	0	0	0	0	0	0	5.18E-05
3179	ALL		635746.8	4273051	NonCance	0	0	0	0	0	0	5.96E-05	0	0	0	0	0	0	0	5.96E-05
3180	ALL		635786.8	4273051	NonCance	0	0	0	0	0	0	6.98E-05	0	0	0	0	0	0	0	6.98E-05
3181	ALL		635826.8	4273051	NonCance	0	0	0	0	0	0	8.15E-05	0	0	0	0	0	0	0	8.15E-05
3182	ALL		635866.8	4273051	NonCance	0	0	0	0	0	0	8.92E-05	0	0	0	0	0	0	0	8.92E-05
3183	ALL		635906.8	4273051	NonCance	0	0	0	0	0	0	9.46E-05	0	0	0	0	0	0	0	9.46E-05
3184	ALL		635946.8	4273051	NonCance	0	0	0	0	0	0	0.0001	0	0	0	0	0	0	0	0.0001
3185	ALL		635986.8	4273051	NonCance	0	0	0	0	0	0	0.000107	0	0	0	0	0	0	0	0.000107
3186	ALL		636026.8	4273051	NonCance	0	0	0	0	0	0	0.000113	0	0	0	0	0	0	0	0.000113
3187	ALL		636066.8	4273051	NonCance	0	0	0	0	0	0	0.000122	0	0	0	0	0	0	0	0.000122
3188	ALL		636106.8	4273051	NonCance	0	0	0	0	0	0	0.000131	0	0	0	0	0	0	0	0.000131
3189	ALL		636146.8	4273051	NonCance	0	0	0	0	0	0	0.000142	0	0	0	0	0	0	0	0.000142
3190	ALL		636186.8	4273051	NonCance	0	0	0	0	0	0	0.000155	0	0	0	0	0	0	0	0.000155
3191	ALL		636226.8	4273051	NonCance	0	0	0	0	0	0	0.000131	0	0	0	0	0	0	0	0.000131
3192	ALL		636266.8	4273051	NonCance	0	0	0	0	0	0	0.000109	0	0	0	0	0	0	0	0.000109
3193	ALL		636306.8	4273051	NonCance	0	0	0	0	0	0	0.000115	0	0	0	0	0	0	0	0.000115
3194	ALL		636346.8	4273051	NonCance	0	0	0	0	0	0	0.000121	0	0	0	0	0	0	0	0.000121
3195	ALL		635706.8	4273091	NonCance	0	0	0	0	0	0	7.28E-05	0	0	0	0	0	0	0	7.28E-05
3196	ALL		635746.8	4273091	NonCance	0	0	0	0	0	0	9.20E-05	0	0	0	0	0	0	0	9.20E-05
3197	ALL		635786.8	4273091	NonCance	0	0	0	0	0	0	0.000132	0	0	0	0	0	0	0	0.000132
3198	ALL		635826.8	4273091	NonCance	0	0	0	0	0	0	0.000107	0	0	0	0	0	0	0	0.000107
3199	ALL		635866.8	4273091	NonCance	0	0	0	0	0	0	0.000111	0	0	0	0	0	0	0	0.000111
3200	ALL		635906.8	4273091	NonCance	0	0	0	0	0	0	8.94E-05	0	0	0	0	0	0	0	8.94E-05
3201	ALL		635946.8	4273091	NonCance	0	0	0	0	0	0	0.00012	0	0	0	0	0	0	0	0.00012
3202	ALL		635986.8	4273091	NonCance	0	0	0	0	0	0	0.000128	0	0	0	0	0	0	0	0.000128
3203	ALL		636026.8	4273091	NonCance	0	0	0	0	0	0	0.000135	0	0	0	0	0	0	0	0.000135
3204	ALL		636066.8	4273091	NonCance	0	0	0	0	0	0	0.000129	0	0	0	0	0	0	0	0.000129
3205	ALL		636106.8	4273091	NonCance	0	0	0	0	0	0	0.000192	0	0	0	0	0	0	0	0.000192
3206	ALL		636146.8	4273091	NonCance	0	0	0	0	0	0	0.000278	0	0	0	0	0	0	0	0.000278
3207	ALL		636186.8	4273091	NonCance	0	0	0	0	0	0	0.000259	0	0	0	0	0	0	0	0.000259
3208	ALL		636226.8	4273091	NonCance	0	0	0	0	0	0	0.000244	0	0	0	0	0	0	0	0.000244
3209	ALL		636266.8	4273091	NonCance	0	0	0	0	0	0	0.000231	0	0	0	0	0	0	0	0.000231
3210	ALL		636306.8	4273091	NonCance	0	0	0	0	0	0	0.000219	0	0	0	0	0	0	0	0.000219
3211	ALL		636346.8	4273091	NonCance	0	0	0	0	0	0	0.000209	0	0	0	0	0	0	0	0.000209

**Exported Risk Results - Sites 2-2 and 2-3

REC	GRP	NETID	X	Y	SCENARIO	CV	CNS	IMMUN	KIDNEY	GILV	REPRO/DE	RESP	SKIN	EYE	BONE/TEET	ENDO	BLOOD	ODOR	GENERAL	MAXHI
3212	ALL		635706.8	4272851	NonCance	0	0	0	0	0	0	3.02E-05	0	0	0	0	0	0	0	3.02E-05
3213	ALL		635746.8	4272851	NonCance	0	0	0	0	0	0	3.18E-05	0	0	0	0	0	0	0	3.18E-05
3214	ALL		635786.8	4272851	NonCance	0	0	0	0	0	0	3.33E-05	0	0	0	0	0	0	0	3.33E-05
3215	ALL		635706.8	4273131	NonCance	0	0	0	0	0	0	0.000152	0	0	0	0	0	0	0	0.000152
3216	ALL		635746.8	4273131	NonCance	0	0	0	0	0	0	0.000129	0	0	0	0	0	0	0	0.000129
3217	ALL		635786.8	4273131	NonCance	0	0	0	0	0	0	0.000218	0	0	0	0	0	0	0	0.000218
3218	ALL		635826.8	4273131	NonCance	0	0	0	0	0	0	0.000214	0	0	0	0	0	0	0	0.000214
3219	ALL		635866.8	4273131	NonCance	0	0	0	0	0	0	0.000193	0	0	0	0	0	0	0	0.000193
3220	ALL		635906.8	4273131	NonCance	0	0	0	0	0	0	0.000184	0	0	0	0	0	0	0	0.000184
3221	ALL		635826.8	4272851	NonCance	0	0	0	0	0	0	3.48E-05	0	0	0	0	0	0	0	3.48E-05
3222	ALL		635946.8	4273131	NonCance	0	0	0	0	0	0	0.000177	0	0	0	0	0	0	0	0.000177
3223	ALL		635986.8	4273131	NonCance	0	0	0	0	0	0	0.000171	0	0	0	0	0	0	0	0.000171
3224	ALL		636026.8	4273131	NonCance	0	0	0	0	0	0	0.000165	0	0	0	0	0	0	0	0.000165
3225	ALL		636066.8	4273131	NonCance	0	0	0	0	0	0	0.00016	0	0	0	0	0	0	0	0.00016
3226	ALL		636106.8	4273131	NonCance	0	0	0	0	0	0	0.000155	0	0	0	0	0	0	0	0.000155
3227	ALL		636146.8	4273131	NonCance	0	0	0	0	0	0	0.000151	0	0	0	0	0	0	0	0.000151
3228	ALL		636186.8	4273131	NonCance	0	0	0	0	0	0	0.000147	0	0	0	0	0	0	0	0.000147
3229	ALL		636226.8	4273131	NonCance	0	0	0	0	0	0	0.000144	0	0	0	0	0	0	0	0.000144
3230	ALL		636266.8	4273131	NonCance	0	0	0	0	0	0	0.000141	0	0	0	0	0	0	0	0.000141
3231	ALL		636306.8	4273131	NonCance	0	0	0	0	0	0	0.000138	0	0	0	0	0	0	0	0.000138
3232	ALL		635866.8	4272851	NonCance	0	0	0	0	0	0	3.63E-05	0	0	0	0	0	0	0	3.63E-05
3233	ALL		636346.8	4273131	NonCance	0	0	0	0	0	0	0.000136	0	0	0	0	0	0	0	0.000136
3234	ALL		635906.8	4272851	NonCance	0	0	0	0	0	0	3.76E-05	0	0	0	0	0	0	0	3.76E-05
3235	ALL		635946.8	4272851	NonCance	0	0	0	0	0	0	3.88E-05	0	0	0	0	0	0	0	3.88E-05
3236	ALL		635986.8	4272851	NonCance	0	0	0	0	0	0	3.99E-05	0	0	0	0	0	0	0	3.99E-05
3237	ALL		636026.8	4272851	NonCance	0	0	0	0	0	0	4.10E-05	0	0	0	0	0	0	0	4.10E-05
3238	ALL		635706.8	4273171	NonCance	0	0	0	0	0	0	0.000272	0	0	0	0	0	0	0	0.000272
3239	ALL		635746.8	4273171	NonCance	0	0	0	0	0	0	0.000194	0	0	0	0	0	0	0	0.000194
3240	ALL		635786.8	4273171	NonCance	0	0	0	0	0	0	0.000154	0	0	0	0	0	0	0	0.000154
3241	ALL		635826.8	4273171	NonCance	0	0	0	0	0	0	0.000132	0	0	0	0	0	0	0	0.000132
3242	ALL		635866.8	4273171	NonCance	0	0	0	0	0	0	0.000124	0	0	0	0	0	0	0	0.000124
3243	ALL		635906.8	4273171	NonCance	0	0	0	0	0	0	0.000121	0	0	0	0	0	0	0	0.000121
3244	ALL		636066.8	4272851	NonCance	0	0	0	0	0	0	4.20E-05	0	0	0	0	0	0	0	4.20E-05
3245	ALL		635946.8	4273171	NonCance	0	0	0	0	0	0	0.000119	0	0	0	0	0	0	0	0.000119
3246	ALL		635986.8	4273171	NonCance	0	0	0	0	0	0	0.000118	0	0	0	0	0	0	0	0.000118
3247	ALL		636026.8	4273171	NonCance	0	0	0	0	0	0	0.000116	0	0	0	0	0	0	0	0.000116
3248	ALL		636066.8	4273171	NonCance	0	0	0	0	0	0	0.000114	0	0	0	0	0	0	0	0.000114
3249	ALL		636106.8	4273171	NonCance	0	0	0	0	0	0	0.000113	0	0	0	0	0	0	0	0.000113
3250	ALL		636146.8	4273171	NonCance	0	0	0	0	0	0	0.000112	0	0	0	0	0	0	0	0.000112
3251	ALL		636186.8	4273171	NonCance	0	0	0	0	0	0	0.000111	0	0	0	0	0	0	0	0.000111
3252	ALL		636226.8	4273171	NonCance	0	0	0	0	0	0	0.00011	0	0	0	0	0	0	0	0.00011
3253	ALL		636266.8	4273171	NonCance	0	0	0	0	0	0	0.000109	0	0	0	0	0	0	0	0.000109
3254	ALL		636306.8	4273171	NonCance	0	0	0	0	0	0	0.000108	0	0	0	0	0	0	0	0.000108
3255	ALL		636106.8	4272851	NonCance	0	0	0	0	0	0	4.31E-05	0	0	0	0	0	0	0	4.31E-05
3256	ALL		636346.8	4273171	NonCance	0	0	0	0	0	0	0.000107	0	0	0	0	0	0	0	0.000107
3257	ALL		636146.8	4272851	NonCance	0	0	0	0	0	0	4.42E-05	0	0	0	0	0	0	0	4.42E-05
3258	ALL		636186.8	4272851	NonCance	0	0	0	0	0	0	4.53E-05	0	0	0	0	0	0	0	4.53E-05
3259	ALL		636226.8	4272851	NonCance	0	0	0	0	0	0	4.64E-05	0	0	0	0	0	0	0	4.64E-05
3260	ALL		636266.8	4272851	NonCance	0	0	0	0	0	0	4.75E-05	0	0	0	0	0	0	0	4.75E-05
3261	ALL		635706.8	4273211	NonCance	0	0	0	0	0	0	0.000144	0	0	0	0	0	0	0	0.000144
3262	ALL		635746.8	4273211	NonCance	0	0	0	0	0	0	0.000123	0	0	0	0	0	0	0	0.000123

**Exported Risk Results - Sites 2-2 and 2-3

REC	GRP	NETID	X	Y	SCENARIO	CV	CNS	IMMUN	KIDNEY	GILV	REPRO/DE	RESP	SKIN	EYE	BONE/TEET	ENDO	BLOOD	ODOR	GENERAL	MAXHI
3263	ALL		635786.8	4273211	NonCance	0	0	0	0	0	0	0.000109	0	0	0	0	0	0	0	0.000109
3264	ALL		635826.8	4273211	NonCance	0	0	0	0	0	0	0.000101	0	0	0	0	0	0	0	0.000101
3265	ALL		635866.8	4273211	NonCance	0	0	0	0	0	0	9.69E-05	0	0	0	0	0	0	0	9.69E-05
3266	ALL		635906.8	4273211	NonCance	0	0	0	0	0	0	9.54E-05	0	0	0	0	0	0	0	9.54E-05
3267	ALL		636306.8	4272851	NonCance	0	0	0	0	0	0	4.86E-05	0	0	0	0	0	0	0	4.86E-05
3268	ALL		635946.8	4273211	NonCance	0	0	0	0	0	0	9.46E-05	0	0	0	0	0	0	0	9.46E-05
3269	ALL		635986.8	4273211	NonCance	0	0	0	0	0	0	9.40E-05	0	0	0	0	0	0	0	9.40E-05
3270	ALL		636026.8	4273211	NonCance	0	0	0	0	0	0	9.35E-05	0	0	0	0	0	0	0	9.35E-05
3271	ALL		636066.8	4273211	NonCance	0	0	0	0	0	0	9.30E-05	0	0	0	0	0	0	0	9.30E-05
3272	ALL		636106.8	4273211	NonCance	0	0	0	0	0	0	9.26E-05	0	0	0	0	0	0	0	9.26E-05
3273	ALL		636146.8	4273211	NonCance	0	0	0	0	0	0	9.23E-05	0	0	0	0	0	0	0	9.23E-05
3274	ALL		636186.8	4273211	NonCance	0	0	0	0	0	0	9.20E-05	0	0	0	0	0	0	0	9.20E-05
3275	ALL		636226.8	4273211	NonCance	0	0	0	0	0	0	9.18E-05	0	0	0	0	0	0	0	9.18E-05
3276	ALL		636266.8	4273211	NonCance	0	0	0	0	0	0	9.16E-05	0	0	0	0	0	0	0	9.16E-05
3277	ALL		636306.8	4273211	NonCance	0	0	0	0	0	0	9.15E-05	0	0	0	0	0	0	0	9.15E-05
3278	ALL		636346.8	4272851	NonCance	0	0	0	0	0	0	4.98E-05	0	0	0	0	0	0	0	4.98E-05
3279	ALL		636346.8	4273211	NonCance	0	0	0	0	0	0	9.14E-05	0	0	0	0	0	0	0	9.14E-05
3280	ALL		635706.8	4273251	NonCance	0	0	0	0	0	0	0.000103	0	0	0	0	0	0	0	0.000103
3281	ALL		635746.8	4273251	NonCance	0	0	0	0	0	0	9.43E-05	0	0	0	0	0	0	0	9.43E-05
3282	ALL		635786.8	4273251	NonCance	0	0	0	0	0	0	8.80E-05	0	0	0	0	0	0	0	8.80E-05
3283	ALL		635826.8	4273251	NonCance	0	0	0	0	0	0	8.39E-05	0	0	0	0	0	0	0	8.39E-05
3284	ALL		635866.8	4273251	NonCance	0	0	0	0	0	0	8.17E-05	0	0	0	0	0	0	0	8.17E-05
3285	ALL		635906.8	4273251	NonCance	0	0	0	0	0	0	8.08E-05	0	0	0	0	0	0	0	8.08E-05
3286	ALL		635946.8	4273251	NonCance	0	0	0	0	0	0	8.06E-05	0	0	0	0	0	0	0	8.06E-05
3287	ALL		635986.8	4273251	NonCance	0	0	0	0	0	0	8.05E-05	0	0	0	0	0	0	0	8.05E-05
3288	ALL		636026.8	4273251	NonCance	0	0	0	0	0	0	8.05E-05	0	0	0	0	0	0	0	8.05E-05
3289	ALL		636066.8	4273251	NonCance	0	0	0	0	0	0	8.05E-05	0	0	0	0	0	0	0	8.05E-05
3290	ALL		636106.8	4273251	NonCance	0	0	0	0	0	0	8.05E-05	0	0	0	0	0	0	0	8.05E-05
3291	ALL		636146.8	4273251	NonCance	0	0	0	0	0	0	8.06E-05	0	0	0	0	0	0	0	8.06E-05
3292	ALL		636186.8	4273251	NonCance	0	0	0	0	0	0	8.07E-05	0	0	0	0	0	0	0	8.07E-05
3293	ALL		636226.8	4273251	NonCance	0	0	0	0	0	0	8.09E-05	0	0	0	0	0	0	0	8.09E-05
3294	ALL		636266.8	4273251	NonCance	0	0	0	0	0	0	8.11E-05	0	0	0	0	0	0	0	8.11E-05
3295	ALL		636306.8	4273251	NonCance	0	0	0	0	0	0	8.13E-05	0	0	0	0	0	0	0	8.13E-05
3296	ALL		636346.8	4273251	NonCance	0	0	0	0	0	0	8.15E-05	0	0	0	0	0	0	0	8.15E-05
3297	ALL		635706.8	4273291	NonCance	0	0	0	0	0	0	8.25E-05	0	0	0	0	0	0	0	8.25E-05
3298	ALL		635746.8	4273291	NonCance	0	0	0	0	0	0	7.84E-05	0	0	0	0	0	0	0	7.84E-05
3299	ALL		635786.8	4273291	NonCance	0	0	0	0	0	0	7.53E-05	0	0	0	0	0	0	0	7.53E-05
3300	ALL		635826.8	4273291	NonCance	0	0	0	0	0	0	7.31E-05	0	0	0	0	0	0	0	7.31E-05
3301	ALL		635866.8	4273291	NonCance	0	0	0	0	0	0	7.19E-05	0	0	0	0	0	0	0	7.19E-05
3302	ALL		635906.8	4273291	NonCance	0	0	0	0	0	0	7.14E-05	0	0	0	0	0	0	0	7.14E-05
3303	ALL		635946.8	4273291	NonCance	0	0	0	0	0	0	7.14E-05	0	0	0	0	0	0	0	7.14E-05
3304	ALL		635986.8	4273291	NonCance	0	0	0	0	0	0	7.16E-05	0	0	0	0	0	0	0	7.16E-05
3305	ALL		636026.8	4273291	NonCance	0	0	0	0	0	0	7.18E-05	0	0	0	0	0	0	0	7.18E-05
3306	ALL		636066.8	4273291	NonCance	0	0	0	0	0	0	7.21E-05	0	0	0	0	0	0	0	7.21E-05
3307	ALL		636106.8	4273291	NonCance	0	0	0	0	0	0	7.24E-05	0	0	0	0	0	0	0	7.24E-05
3308	ALL		636146.8	4273291	NonCance	0	0	0	0	0	0	7.27E-05	0	0	0	0	0	0	0	7.27E-05
3309	ALL		636186.8	4273291	NonCance	0	0	0	0	0	0	7.30E-05	0	0	0	0	0	0	0	7.30E-05
3310	ALL		636226.8	4273291	NonCance	0	0	0	0	0	0	7.34E-05	0	0	0	0	0	0	0	7.34E-05
3311	ALL		636266.8	4273291	NonCance	0	0	0	0	0	0	7.38E-05	0	0	0	0	0	0	0	7.38E-05
3312	ALL		636306.8	4273291	NonCance	0	0	0	0	0	0	7.42E-05	0	0	0	0	0	0	0	7.42E-05
3313	ALL		636346.8	4273291	NonCance	0	0	0	0	0	0	7.46E-05	0	0	0	0	0	0	0	7.46E-05

**Exported Risk Results - Sites 2-2 and 2-3

REC	GRP	NETID	X	Y	SCENARIO	CV	CNS	IMMUN	KIDNEY	GILV	REPRO/DE	RESP	SKIN	EYE	BONE/TEET	ENDO	BLOOD	ODOR	GENERAL	MAXHI
3314	ALL		637033.8	4272855	NonCance	0	0	0	0	0	0	7.30E-05	0	0	0	0	0	0	0	7.30E-05
3315	ALL		637081.3	4272853	NonCance	0	0	0	0	0	0	7.49E-05	0	0	0	0	0	0	0	7.49E-05
3316	ALL		637128.7	4272856	NonCance	0	0	0	0	0	0	7.77E-05	0	0	0	0	0	0	0	7.77E-05
3317	ALL		637168.7	4272856	NonCance	0	0	0	0	0	0	8.02E-05	0	0	0	0	0	0	0	8.02E-05
3318	ALL		637208.7	4272856	NonCance	0	0	0	0	0	0	8.31E-05	0	0	0	0	0	0	0	8.31E-05
3319	ALL		637248.7	4272856	NonCance	0	0	0	0	0	0	8.68E-05	0	0	0	0	0	0	0	8.68E-05
3320	ALL		637288.7	4272856	NonCance	0	0	0	0	0	0	9.14E-05	0	0	0	0	0	0	0	9.14E-05
3321	ALL		637338.1	4272856	NonCance	0	0	0	0	0	0	9.92E-05	0	0	0	0	0	0	0	9.92E-05
3322	ALL		637042.2	4272813	NonCance	0	0	0	0	0	0	7.00E-05	0	0	0	0	0	0	0	7.00E-05
3323	ALL		637089.6	4272811	NonCance	0	0	0	0	0	0	7.22E-05	0	0	0	0	0	0	0	7.22E-05
3324	ALL		637137	4272815	NonCance	0	0	0	0	0	0	7.51E-05	0	0	0	0	0	0	0	7.51E-05
3325	ALL		637177	4272815	NonCance	0	0	0	0	0	0	7.77E-05	0	0	0	0	0	0	0	7.77E-05
3326	ALL		637217	4272815	NonCance	0	0	0	0	0	0	8.09E-05	0	0	0	0	0	0	0	8.09E-05
3327	ALL		637257	4272815	NonCance	0	0	0	0	0	0	8.49E-05	0	0	0	0	0	0	0	8.49E-05
3328	ALL		637297	4272815	NonCance	0	0	0	0	0	0	8.98E-05	0	0	0	0	0	0	0	8.98E-05
3329	ALL		637346.5	4272815	NonCance	0	0	0	0	0	0	9.82E-05	0	0	0	0	0	0	0	9.82E-05
3330	ALL		635362.1	4273012	NonCance	0	0	0	0	0	0	2.19E-05	0	0	0	0	0	0	0	2.19E-05
3331	ALL		635402.1	4273012	NonCance	0	0	0	0	0	0	2.30E-05	0	0	0	0	0	0	0	2.30E-05
3332	ALL		635442.1	4273012	NonCance	0	0	0	0	0	0	2.43E-05	0	0	0	0	0	0	0	2.43E-05
3333	ALL		635482.1	4273012	NonCance	0	0	0	0	0	0	2.58E-05	0	0	0	0	0	0	0	2.58E-05
3334	ALL		635522.1	4273012	NonCance	0	0	0	0	0	0	2.78E-05	0	0	0	0	0	0	0	2.78E-05
3335	ALL		635562.1	4273012	NonCance	0	0	0	0	0	0	3.02E-05	0	0	0	0	0	0	0	3.02E-05
3336	ALL		635602.1	4273012	NonCance	0	0	0	0	0	0	3.32E-05	0	0	0	0	0	0	0	3.32E-05
3337	ALL		635642.1	4273012	NonCance	0	0	0	0	0	0	3.67E-05	0	0	0	0	0	0	0	3.67E-05
3338	ALL		635682.1	4273012	NonCance	0	0	0	0	0	0	4.05E-05	0	0	0	0	0	0	0	4.05E-05
3339	ALL		635362.1	4273052	NonCance	0	0	0	0	0	0	2.23E-05	0	0	0	0	0	0	0	2.23E-05
3340	ALL		635402.1	4273052	NonCance	0	0	0	0	0	0	2.35E-05	0	0	0	0	0	0	0	2.35E-05
3341	ALL		635442.1	4273052	NonCance	0	0	0	0	0	0	2.50E-05	0	0	0	0	0	0	0	2.50E-05
3342	ALL		635482.1	4273052	NonCance	0	0	0	0	0	0	2.69E-05	0	0	0	0	0	0	0	2.69E-05
3343	ALL		635522.1	4273052	NonCance	0	0	0	0	0	0	2.94E-05	0	0	0	0	0	0	0	2.94E-05
3344	ALL		635562.1	4273052	NonCance	0	0	0	0	0	0	3.28E-05	0	0	0	0	0	0	0	3.28E-05
3345	ALL		635602.1	4273052	NonCance	0	0	0	0	0	0	3.73E-05	0	0	0	0	0	0	0	3.73E-05
3346	ALL		635642.1	4273052	NonCance	0	0	0	0	0	0	4.27E-05	0	0	0	0	0	0	0	4.27E-05
3347	ALL		635682.1	4273052	NonCance	0	0	0	0	0	0	4.83E-05	0	0	0	0	0	0	0	4.83E-05
3348	ALL		635362.1	4273092	NonCance	0	0	0	0	0	0	2.27E-05	0	0	0	0	0	0	0	2.27E-05
3349	ALL		635402.1	4273092	NonCance	0	0	0	0	0	0	2.41E-05	0	0	0	0	0	0	0	2.41E-05
3350	ALL		635442.1	4273092	NonCance	0	0	0	0	0	0	2.58E-05	0	0	0	0	0	0	0	2.58E-05
3351	ALL		635482.1	4273092	NonCance	0	0	0	0	0	0	2.82E-05	0	0	0	0	0	0	0	2.82E-05
3352	ALL		635522.1	4273092	NonCance	0	0	0	0	0	0	3.17E-05	0	0	0	0	0	0	0	3.17E-05
3353	ALL		635562.1	4273092	NonCance	0	0	0	0	0	0	3.70E-05	0	0	0	0	0	0	0	3.70E-05
3354	ALL		635602.1	4273092	NonCance	0	0	0	0	0	0	4.46E-05	0	0	0	0	0	0	0	4.46E-05
3355	ALL		635642.1	4273092	NonCance	0	0	0	0	0	0	5.41E-05	0	0	0	0	0	0	0	5.41E-05
3356	ALL		635682.1	4273092	NonCance	0	0	0	0	0	0	6.54E-05	0	0	0	0	0	0	0	6.54E-05
3357	ALL		635362.1	4273132	NonCance	0	0	0	0	0	0	2.31E-05	0	0	0	0	0	0	0	2.31E-05
3358	ALL		635402.1	4273132	NonCance	0	0	0	0	0	0	2.46E-05	0	0	0	0	0	0	0	2.46E-05
3359	ALL		635442.1	4273132	NonCance	0	0	0	0	0	0	2.68E-05	0	0	0	0	0	0	0	2.68E-05
3360	ALL		635482.1	4273132	NonCance	0	0	0	0	0	0	2.99E-05	0	0	0	0	0	0	0	2.99E-05
3361	ALL		635522.1	4273132	NonCance	0	0	0	0	0	0	3.52E-05	0	0	0	0	0	0	0	3.52E-05
3362	ALL		635562.1	4273132	NonCance	0	0	0	0	0	0	4.51E-05	0	0	0	0	0	0	0	4.51E-05
3363	ALL		635602.1	4273132	NonCance	0	0	0	0	0	0	6.09E-05	0	0	0	0	0	0	0	6.09E-05
3364	ALL		635642.1	4273132	NonCance	0	0	0	0	0	0	8.24E-05	0	0	0	0	0	0	0	8.24E-05

**Exported Risk Results - Sites 2-2 and 2-3

REC	GRP	NETID	X	Y	SCENARIO	CV	CNS	IMMUN	KIDNEY	GILV	REPRO/DE	RESP	SKIN	EYE	BONE/TEET	ENDO	BLOOD	ODOR	GENERAL	MAXHI
3365	ALL		635682.1	4273132	NonCance	0	0	0	0	0	0	0.000118	0	0	0	0	0	0	0	0.000118
3366	ALL		635362.1	4273172	NonCance	0	0	0	0	0	0	2.34E-05	0	0	0	0	0	0	0	2.34E-05
3367	ALL		635402.1	4273172	NonCance	0	0	0	0	0	0	2.52E-05	0	0	0	0	0	0	0	2.52E-05
3368	ALL		635442.1	4273172	NonCance	0	0	0	0	0	0	2.78E-05	0	0	0	0	0	0	0	2.78E-05
3369	ALL		635482.1	4273172	NonCance	0	0	0	0	0	0	3.21E-05	0	0	0	0	0	0	0	3.21E-05
3370	ALL		635522.1	4273172	NonCance	0	0	0	0	0	0	4.12E-05	0	0	0	0	0	0	0	4.12E-05
3371	ALL		635562.1	4273172	NonCance	0	0	0	0	0	0	6.79E-05	0	0	0	0	0	0	0	6.79E-05
3372	ALL		635602.1	4273172	NonCance	0	0	0	0	0	0	0.000123	0	0	0	0	0	0	0	0.000123
3373	ALL		635642.1	4273172	NonCance	0	0	0	0	0	0	0.000112	0	0	0	0	0	0	0	0.000112
3374	ALL		635682.1	4273172	NonCance	0	0	0	0	0	0	0.00014	0	0	0	0	0	0	0	0.00014
3375	ALL		635362.1	4273212	NonCance	0	0	0	0	0	0	2.38E-05	0	0	0	0	0	0	0	2.38E-05
3376	ALL		635402.1	4273212	NonCance	0	0	0	0	0	0	2.58E-05	0	0	0	0	0	0	0	2.58E-05
3377	ALL		635442.1	4273212	NonCance	0	0	0	0	0	0	2.89E-05	0	0	0	0	0	0	0	2.89E-05
3378	ALL		635482.1	4273212	NonCance	0	0	0	0	0	0	3.47E-05	0	0	0	0	0	0	0	3.47E-05
3379	ALL		635522.1	4273212	NonCance	0	0	0	0	0	0	5.16E-05	0	0	0	0	0	0	0	5.16E-05
3380	ALL		635562.1	4273212	NonCance	0	0	0	0	0	0	6.95E-05	0	0	0	0	0	0	0	6.95E-05
3381	ALL		635602.1	4273212	NonCance	0	0	0	0	0	0	0.000204	0	0	0	0	0	0	0	0.000204
3382	ALL		635642.1	4273212	NonCance	0	0	0	0	0	0	0.000202	0	0	0	0	0	0	0	0.000202
3383	ALL		635682.1	4273212	NonCance	0	0	0	0	0	0	0.000159	0	0	0	0	0	0	0	0.000159
3384	ALL		635362.1	4272972	NonCance	0	0	0	0	0	0	2.16E-05	0	0	0	0	0	0	0	2.16E-05
3385	ALL		635402.1	4272972	NonCance	0	0	0	0	0	0	2.26E-05	0	0	0	0	0	0	0	2.26E-05
3386	ALL		635442.1	4272972	NonCance	0	0	0	0	0	0	2.37E-05	0	0	0	0	0	0	0	2.37E-05
3387	ALL		635362.1	4273252	NonCance	0	0	0	0	0	0	2.43E-05	0	0	0	0	0	0	0	2.43E-05
3388	ALL		635402.1	4273252	NonCance	0	0	0	0	0	0	2.66E-05	0	0	0	0	0	0	0	2.66E-05
3389	ALL		635442.1	4273252	NonCance	0	0	0	0	0	0	3.04E-05	0	0	0	0	0	0	0	3.04E-05
3390	ALL		635482.1	4273252	NonCance	0	0	0	0	0	0	3.80E-05	0	0	0	0	0	0	0	3.80E-05
3391	ALL		635522.1	4273252	NonCance	0	0	0	0	0	0	6.04E-05	0	0	0	0	0	0	0	6.04E-05
3392	ALL		635562.1	4273252	NonCance	0	0	0	0	0	0	0.000126	0	0	0	0	0	0	0	0.000126
3393	ALL		635482.1	4272972	NonCance	0	0	0	0	0	0	2.50E-05	0	0	0	0	0	0	0	2.50E-05
3394	ALL		635602.1	4273252	NonCance	0	0	0	0	0	0	0.000136	0	0	0	0	0	0	0	0.000136
3395	ALL		635642.1	4273252	NonCance	0	0	0	0	0	0	0.000121	0	0	0	0	0	0	0	0.000121
3396	ALL		635682.1	4273252	NonCance	0	0	0	0	0	0	0.000108	0	0	0	0	0	0	0	0.000108
3397	ALL		635522.1	4272972	NonCance	0	0	0	0	0	0	2.66E-05	0	0	0	0	0	0	0	2.66E-05
3398	ALL		635562.1	4272972	NonCance	0	0	0	0	0	0	2.84E-05	0	0	0	0	0	0	0	2.84E-05
3399	ALL		635602.1	4272972	NonCance	0	0	0	0	0	0	3.06E-05	0	0	0	0	0	0	0	3.06E-05
3400	ALL		635642.1	4272972	NonCance	0	0	0	0	0	0	3.31E-05	0	0	0	0	0	0	0	3.31E-05
3401	ALL		635682.1	4272972	NonCance	0	0	0	0	0	0	3.59E-05	0	0	0	0	0	0	0	3.59E-05
3402	ALL		635362.1	4273292	NonCance	0	0	0	0	0	0	2.50E-05	0	0	0	0	0	0	0	2.50E-05
3403	ALL		635402.1	4273292	NonCance	0	0	0	0	0	0	2.77E-05	0	0	0	0	0	0	0	2.77E-05
3404	ALL		635442.1	4273292	NonCance	0	0	0	0	0	0	3.20E-05	0	0	0	0	0	0	0	3.20E-05
3405	ALL		635482.1	4273292	NonCance	0	0	0	0	0	0	3.98E-05	0	0	0	0	0	0	0	3.98E-05
3406	ALL		635522.1	4273292	NonCance	0	0	0	0	0	0	5.55E-05	0	0	0	0	0	0	0	5.55E-05
3407	ALL		635562.1	4273292	NonCance	0	0	0	0	0	0	7.77E-05	0	0	0	0	0	0	0	7.77E-05
3408	ALL		635602.1	4273292	NonCance	0	0	0	0	0	0	8.99E-05	0	0	0	0	0	0	0	8.99E-05
3409	ALL		635642.1	4273292	NonCance	0	0	0	0	0	0	8.88E-05	0	0	0	0	0	0	0	8.88E-05
3410	ALL		635682.1	4273292	NonCance	0	0	0	0	0	0	8.46E-05	0	0	0	0	0	0	0	8.46E-05
3411	ALL		635362.1	4273332	NonCance	0	0	0	0	0	0	2.56E-05	0	0	0	0	0	0	0	2.56E-05
3412	ALL		635402.1	4273332	NonCance	0	0	0	0	0	0	2.85E-05	0	0	0	0	0	0	0	2.85E-05
3413	ALL		635442.1	4273332	NonCance	0	0	0	0	0	0	3.27E-05	0	0	0	0	0	0	0	3.27E-05
3414	ALL		635482.1	4273332	NonCance	0	0	0	0	0	0	3.94E-05	0	0	0	0	0	0	0	3.94E-05
3415	ALL		635522.1	4273332	NonCance	0	0	0	0	0	0	4.93E-05	0	0	0	0	0	0	0	4.93E-05

**Exported Risk Results - Sites 2-2 and 2-3

REC	GRP	NETID	X	Y	SCENARIO	CV	CNS	IMMUN	KIDNEY	GILV	REPRO/DE	RESP	SKIN	EYE	BONE/TEET	ENDO	BLOOD	ODOR	GENERAL	MAXHI
3416	ALL		635562.1	4273332	NonCance	0	0	0	0	0	0	6.04E-05	0	0	0	0	0	0	0	6.04E-05
3417	ALL		635602.1	4273332	NonCance	0	0	0	0	0	0	6.88E-05	0	0	0	0	0	0	0	6.88E-05
3418	ALL		635642.1	4273332	NonCance	0	0	0	0	0	0	7.15E-05	0	0	0	0	0	0	0	7.15E-05
3419	ALL		635682.1	4273332	NonCance	0	0	0	0	0	0	7.07E-05	0	0	0	0	0	0	0	7.07E-05
3420	ALL		635362.1	4273372	NonCance	0	0	0	0	0	0	2.61E-05	0	0	0	0	0	0	0	2.61E-05
3421	ALL		635402.1	4273372	NonCance	0	0	0	0	0	0	2.88E-05	0	0	0	0	0	0	0	2.88E-05
3422	ALL		635442.1	4273372	NonCance	0	0	0	0	0	0	3.27E-05	0	0	0	0	0	0	0	3.27E-05
3423	ALL		635482.1	4273372	NonCance	0	0	0	0	0	0	3.81E-05	0	0	0	0	0	0	0	3.81E-05
3424	ALL		635522.1	4273372	NonCance	0	0	0	0	0	0	4.47E-05	0	0	0	0	0	0	0	4.47E-05
3425	ALL		635562.1	4273372	NonCance	0	0	0	0	0	0	5.15E-05	0	0	0	0	0	0	0	5.15E-05
3426	ALL		635602.1	4273372	NonCance	0	0	0	0	0	0	5.72E-05	0	0	0	0	0	0	0	5.72E-05
3427	ALL		635642.1	4273372	NonCance	0	0	0	0	0	0	6.06E-05	0	0	0	0	0	0	0	6.06E-05
3428	ALL		635682.1	4273372	NonCance	0	0	0	0	0	0	6.15E-05	0	0	0	0	0	0	0	6.15E-05
3429	ALL		635362.1	4273412	NonCance	0	0	0	0	0	0	2.63E-05	0	0	0	0	0	0	0	2.63E-05
3430	ALL		635402.1	4273412	NonCance	0	0	0	0	0	0	2.89E-05	0	0	0	0	0	0	0	2.89E-05
3431	ALL		635442.1	4273412	NonCance	0	0	0	0	0	0	3.23E-05	0	0	0	0	0	0	0	3.23E-05
3432	ALL		635482.1	4273412	NonCance	0	0	0	0	0	0	3.65E-05	0	0	0	0	0	0	0	3.65E-05
3433	ALL		635522.1	4273412	NonCance	0	0	0	0	0	0	4.13E-05	0	0	0	0	0	0	0	4.13E-05
3434	ALL		635562.1	4273412	NonCance	0	0	0	0	0	0	4.59E-05	0	0	0	0	0	0	0	4.59E-05
3435	ALL		635602.1	4273412	NonCance	0	0	0	0	0	0	5.01E-05	0	0	0	0	0	0	0	5.01E-05
3436	ALL		635642.1	4273412	NonCance	0	0	0	0	0	0	5.32E-05	0	0	0	0	0	0	0	5.32E-05
3437	ALL		635682.1	4273412	NonCance	0	0	0	0	0	0	5.49E-05	0	0	0	0	0	0	0	5.49E-05
3438	ALL		638859.2	4268359	NonCance	0	0	0	0	0	0	0.000157	0	0	0	0	0	0	0	0.000157
3439	ALL		638899.2	4268359	NonCance	0	0	0	0	0	0	0.000158	0	0	0	0	0	0	0	0.000158
3440	ALL		638299.2	4268319	NonCance	0	0	0	0	0	0	5.72E-05	0	0	0	0	0	0	0	5.72E-05
3441	ALL		638339.2	4268319	NonCance	0	0	0	0	0	0	5.94E-05	0	0	0	0	0	0	0	5.94E-05
3442	ALL		638379.2	4268319	NonCance	0	0	0	0	0	0	6.28E-05	0	0	0	0	0	0	0	6.28E-05
3443	ALL		638419.2	4268319	NonCance	0	0	0	0	0	0	6.79E-05	0	0	0	0	0	0	0	6.79E-05
3444	ALL		638459.2	4268319	NonCance	0	0	0	0	0	0	7.45E-05	0	0	0	0	0	0	0	7.45E-05
3445	ALL		638499.2	4268319	NonCance	0	0	0	0	0	0	8.14E-05	0	0	0	0	0	0	0	8.14E-05
3446	ALL		638539.2	4268319	NonCance	0	0	0	0	0	0	8.99E-05	0	0	0	0	0	0	0	8.99E-05
3447	ALL		638579.2	4268319	NonCance	0	0	0	0	0	0	9.99E-05	0	0	0	0	0	0	0	9.99E-05
3448	ALL		638619.2	4268319	NonCance	0	0	0	0	0	0	0.000111	0	0	0	0	0	0	0	0.000111
3449	ALL		638659.2	4268319	NonCance	0	0	0	0	0	0	0.000121	0	0	0	0	0	0	0	0.000121
3450	ALL		638699.2	4268319	NonCance	0	0	0	0	0	0	0.000124	0	0	0	0	0	0	0	0.000124
3451	ALL		638739.2	4268319	NonCance	0	0	0	0	0	0	0.000126	0	0	0	0	0	0	0	0.000126
3452	ALL		638779.2	4268319	NonCance	0	0	0	0	0	0	0.00013	0	0	0	0	0	0	0	0.00013
3453	ALL		638819.2	4268319	NonCance	0	0	0	0	0	0	0.000133	0	0	0	0	0	0	0	0.000133
3454	ALL		638859.2	4268319	NonCance	0	0	0	0	0	0	0.000135	0	0	0	0	0	0	0	0.000135
3455	ALL		638899.2	4268319	NonCance	0	0	0	0	0	0	0.000136	0	0	0	0	0	0	0	0.000136
3456	ALL		638299.2	4268359	NonCance	0	0	0	0	0	0	6.07E-05	0	0	0	0	0	0	0	6.07E-05
3457	ALL		638339.2	4268359	NonCance	0	0	0	0	0	0	6.48E-05	0	0	0	0	0	0	0	6.48E-05
3458	ALL		638379.2	4268359	NonCance	0	0	0	0	0	0	6.95E-05	0	0	0	0	0	0	0	6.95E-05
3459	ALL		638419.2	4268359	NonCance	0	0	0	0	0	0	7.50E-05	0	0	0	0	0	0	0	7.50E-05
3460	ALL		638459.2	4268359	NonCance	0	0	0	0	0	0	8.20E-05	0	0	0	0	0	0	0	8.20E-05
3461	ALL		638499.2	4268359	NonCance	0	0	0	0	0	0	9.13E-05	0	0	0	0	0	0	0	9.13E-05
3462	ALL		638539.2	4268359	NonCance	0	0	0	0	0	0	0.000104	0	0	0	0	0	0	0	0.000104
3463	ALL		638579.2	4268359	NonCance	0	0	0	0	0	0	0.000121	0	0	0	0	0	0	0	0.000121
3464	ALL		638619.2	4268359	NonCance	0	0	0	0	0	0	0.000142	0	0	0	0	0	0	0	0.000142
3465	ALL		638659.2	4268359	NonCance	0	0	0	0	0	0	0.000149	0	0	0	0	0	0	0	0.000149
3466	ALL		638699.2	4268359	NonCance	0	0	0	0	0	0	0.000147	0	0	0	0	0	0	0	0.000147

**Exported Risk Results - Sites 2-2 and 2-3

REC	GRP	NETID	X	Y	SCENARIO	CV	CNS	IMMUN	KIDNEY	GILV	REPRO/DE	RESP	SKIN	EYE	BONE/TEET	ENDO	BLOOD	ODOR	GENERAL	MAXHI
3467	ALL		638739.2	4268359	NonCance	0	0	0	0	0	0	0.000148	0	0	0	0	0	0	0	0.000148
3468	ALL		638779.2	4268359	NonCance	0	0	0	0	0	0	0.000151	0	0	0	0	0	0	0	0.000151
3469	ALL		638819.2	4268359	NonCance	0	0	0	0	0	0	0.000155	0	0	0	0	0	0	0	0.000155
3470	ALL		636658	4273419	NonCance	0	0	0	0	0	0	7.19E-05	0	0	0	0	0	0	0	7.19E-05
3471	ALL		636658	4273459	NonCance	0	0	0	0	0	0	7.12E-05	0	0	0	0	0	0	0	7.12E-05
3472	ALL		636658	4273499	NonCance	0	0	0	0	0	0	7.15E-05	0	0	0	0	0	0	0	7.15E-05
3473	ALL		636658	4273539	NonCance	0	0	0	0	0	0	7.32E-05	0	0	0	0	0	0	0	7.32E-05
3474	ALL		636658	4273579	NonCance	0	0	0	0	0	0	7.71E-05	0	0	0	0	0	0	0	7.71E-05
3475	ALL		636658	4273619	NonCance	0	0	0	0	0	0	8.58E-05	0	0	0	0	0	0	0	8.58E-05
3476	ALL		636658	4273659	NonCance	0	0	0	0	0	0	0.000109	0	0	0	0	0	0	0	0.000109
3477	ALL		636658	4273699	NonCance	0	0	0	0	0	0	0.000142	0	0	0	0	0	0	0	0.000142
3478	ALL		636658	4273739	NonCance	0	0	0	0	0	0	0.000209	0	0	0	0	0	0	0	0.000209
3479	ALL		636658	4273779	NonCance	0	0	0	0	0	0	0.000139	0	0	0	0	0	0	0	0.000139
3480	ALL		636658	4273819	NonCance	0	0	0	0	0	0	0.000111	0	0	0	0	0	0	0	0.000111
3481	ALL		636658	4273859	NonCance	0	0	0	0	0	0	9.54E-05	0	0	0	0	0	0	0	9.54E-05
3482	ALL		636680.9	4273378	NonCance	0	0	0	0	0	0	7.44E-05	0	0	0	0	0	0	0	7.44E-05
3483	ALL		636730.9	4273378	NonCance	0	0	0	0	0	0	7.65E-05	0	0	0	0	0	0	0	7.65E-05
3484	ALL		636780.9	4273378	NonCance	0	0	0	0	0	0	7.90E-05	0	0	0	0	0	0	0	7.90E-05
3485	ALL		636830.9	4273378	NonCance	0	0	0	0	0	0	8.20E-05	0	0	0	0	0	0	0	8.20E-05
3486	ALL		636880.9	4273378	NonCance	0	0	0	0	0	0	8.57E-05	0	0	0	0	0	0	0	8.57E-05
3487	ALL		636930.9	4273378	NonCance	0	0	0	0	0	0	9.02E-05	0	0	0	0	0	0	0	9.02E-05
3488	ALL		636980.9	4273378	NonCance	0	0	0	0	0	0	9.61E-05	0	0	0	0	0	0	0	9.61E-05
3489	ALL		637030.9	4273378	NonCance	0	0	0	0	0	0	0.000104	0	0	0	0	0	0	0	0.000104
3490	ALL		637080.9	4273378	NonCance	0	0	0	0	0	0	0.000117	0	0	0	0	0	0	0	0.000117
3491	ALL		637130.9	4273378	NonCance	0	0	0	0	0	0	0.000141	0	0	0	0	0	0	0	0.000141
3492	ALL		637180.9	4273378	NonCance	0	0	0	0	0	0	0.000183	0	0	0	0	0	0	0	0.000183
3493	ALL		637230.9	4273378	NonCance	0	0	0	0	0	0	0.000206	0	0	0	0	0	0	0	0.000206
3494	ALL		637280.9	4273378	NonCance	0	0	0	0	0	0	0.000223	0	0	0	0	0	0	0	0.000223
3495	ALL		637330.9	4273378	NonCance	0	0	0	0	0	0	0.000183	0	0	0	0	0	0	0	0.000183
3496	ALL		637380.9	4273378	NonCance	0	0	0	0	0	0	0.000164	0	0	0	0	0	0	0	0.000164
3497	ALL		637430.9	4273378	NonCance	0	0	0	0	0	0	0.000151	0	0	0	0	0	0	0	0.000151
3498	ALL		637480.9	4273378	NonCance	0	0	0	0	0	0	0.000141	0	0	0	0	0	0	0	0.000141
3499	ALL		637530.9	4273378	NonCance	0	0	0	0	0	0	0.000129	0	0	0	0	0	0	0	0.000129
3500	ALL		637580.9	4273378	NonCance	0	0	0	0	0	0	0.000118	0	0	0	0	0	0	0	0.000118
3501	ALL		636730.9	4273428	NonCance	0	0	0	0	0	0	7.54E-05	0	0	0	0	0	0	0	7.54E-05
3502	ALL		636780.9	4273428	NonCance	0	0	0	0	0	0	7.85E-05	0	0	0	0	0	0	0	7.85E-05
3503	ALL		636830.9	4273428	NonCance	0	0	0	0	0	0	8.24E-05	0	0	0	0	0	0	0	8.24E-05
3504	ALL		636880.9	4273428	NonCance	0	0	0	0	0	0	8.74E-05	0	0	0	0	0	0	0	8.74E-05
3505	ALL		636930.9	4273428	NonCance	0	0	0	0	0	0	9.41E-05	0	0	0	0	0	0	0	9.41E-05
3506	ALL		636980.9	4273428	NonCance	0	0	0	0	0	0	0.000104	0	0	0	0	0	0	0	0.000104
3507	ALL		637030.9	4273428	NonCance	0	0	0	0	0	0	0.000122	0	0	0	0	0	0	0	0.000122
3508	ALL		637080.9	4273428	NonCance	0	0	0	0	0	0	0.000168	0	0	0	0	0	0	0	0.000168
3509	ALL		637130.9	4273428	NonCance	0	0	0	0	0	0	0.000177	0	0	0	0	0	0	0	0.000177
3510	ALL		637180.9	4273428	NonCance	0	0	0	0	0	0	0.000237	0	0	0	0	0	0	0	0.000237
3511	ALL		637230.9	4273428	NonCance	0	0	0	0	0	0	0.000182	0	0	0	0	0	0	0	0.000182
3512	ALL		637280.9	4273428	NonCance	0	0	0	0	0	0	0.000158	0	0	0	0	0	0	0	0.000158
3513	ALL		637330.9	4273428	NonCance	0	0	0	0	0	0	0.000145	0	0	0	0	0	0	0	0.000145
3514	ALL		637380.9	4273428	NonCance	0	0	0	0	0	0	0.000135	0	0	0	0	0	0	0	0.000135
3515	ALL		637430.9	4273428	NonCance	0	0	0	0	0	0	0.000128	0	0	0	0	0	0	0	0.000128
3516	ALL		637480.9	4273428	NonCance	0	0	0	0	0	0	0.000121	0	0	0	0	0	0	0	0.000121
3517	ALL		636730.9	4273478	NonCance	0	0	0	0	0	0	7.61E-05	0	0	0	0	0	0	0	7.61E-05

**Exported Risk Results - Sites 2-2 and 2-3

REC	GRP	NETID	X	Y	SCENARIO	CV	CNS	IMMUN	KIDNEY	GILV	REPRO/DE	RESP	SKIN	EYE	BONE/TEET	ENDO	BLOOD	ODOR	GENERAL	MAXHI
3518	ALL		636780.9	4273478	NonCance	0	0	0	0	0	0	8.04E-05	0	0	0	0	0	0	0	8.04E-05
3519	ALL		636830.9	4273478	NonCance	0	0	0	0	0	0	8.62E-05	0	0	0	0	0	0	0	8.62E-05
3520	ALL		636880.9	4273478	NonCance	0	0	0	0	0	0	9.47E-05	0	0	0	0	0	0	0	9.47E-05
3521	ALL		636930.9	4273478	NonCance	0	0	0	0	0	0	0.000109	0	0	0	0	0	0	0	0.000109
3522	ALL		636980.9	4273478	NonCance	0	0	0	0	0	0	0.00014	0	0	0	0	0	0	0	0.00014
3523	ALL		637030.9	4273478	NonCance	0	0	0	0	0	0	0.000158	0	0	0	0	0	0	0	0.000158
3524	ALL		637080.9	4273478	NonCance	0	0	0	0	0	0	0.000264	0	0	0	0	0	0	0	0.000264
3525	ALL		637130.9	4273478	NonCance	0	0	0	0	0	0	0.000186	0	0	0	0	0	0	0	0.000186
3526	ALL		637180.9	4273478	NonCance	0	0	0	0	0	0	0.000156	0	0	0	0	0	0	0	0.000156
3527	ALL		637230.9	4273478	NonCance	0	0	0	0	0	0	0.00014	0	0	0	0	0	0	0	0.00014
3528	ALL		637280.9	4273478	NonCance	0	0	0	0	0	0	0.00013	0	0	0	0	0	0	0	0.00013
3529	ALL		637330.9	4273478	NonCance	0	0	0	0	0	0	0.000123	0	0	0	0	0	0	0	0.000123
3530	ALL		637380.9	4273478	NonCance	0	0	0	0	0	0	0.000117	0	0	0	0	0	0	0	0.000117
3531	ALL		637430.9	4273478	NonCance	0	0	0	0	0	0	0.000112	0	0	0	0	0	0	0	0.000112
3532	ALL		637480.9	4273478	NonCance	0	0	0	0	0	0	0.000107	0	0	0	0	0	0	0	0.000107
3533	ALL		636730.9	4273528	NonCance	0	0	0	0	0	0	7.96E-05	0	0	0	0	0	0	0	7.96E-05
3534	ALL		636780.9	4273528	NonCance	0	0	0	0	0	0	8.69E-05	0	0	0	0	0	0	0	8.69E-05
3535	ALL		636830.9	4273528	NonCance	0	0	0	0	0	0	9.84E-05	0	0	0	0	0	0	0	9.84E-05
3536	ALL		636880.9	4273528	NonCance	0	0	0	0	0	0	0.000121	0	0	0	0	0	0	0	0.000121
3537	ALL		636930.9	4273528	NonCance	0	0	0	0	0	0	0.000164	0	0	0	0	0	0	0	0.000164
3538	ALL		636980.9	4273528	NonCance	0	0	0	0	0	0	0.000171	0	0	0	0	0	0	0	0.000171
3539	ALL		637030.9	4273528	NonCance	0	0	0	0	0	0	0.000198	0	0	0	0	0	0	0	0.000198
3540	ALL		637080.9	4273528	NonCance	0	0	0	0	0	0	0.000157	0	0	0	0	0	0	0	0.000157
3541	ALL		637130.9	4273528	NonCance	0	0	0	0	0	0	0.000137	0	0	0	0	0	0	0	0.000137
3542	ALL		637180.9	4273528	NonCance	0	0	0	0	0	0	0.000126	0	0	0	0	0	0	0	0.000126
3543	ALL		637230.9	4273528	NonCance	0	0	0	0	0	0	0.000118	0	0	0	0	0	0	0	0.000118
3544	ALL		637280.9	4273528	NonCance	0	0	0	0	0	0	0.000113	0	0	0	0	0	0	0	0.000113
3545	ALL		637330.9	4273528	NonCance	0	0	0	0	0	0	0.000108	0	0	0	0	0	0	0	0.000108
3546	ALL		637380.9	4273528	NonCance	0	0	0	0	0	0	0.000105	0	0	0	0	0	0	0	0.000105
3547	ALL		636730.9	4273578	NonCance	0	0	0	0	0	0	8.99E-05	0	0	0	0	0	0	0	8.99E-05
3548	ALL		636780.9	4273578	NonCance	0	0	0	0	0	0	0.000107	0	0	0	0	0	0	0	0.000107
3549	ALL		636830.9	4273578	NonCance	0	0	0	0	0	0	0.000154	0	0	0	0	0	0	0	0.000154
3550	ALL		636880.9	4273578	NonCance	0	0	0	0	0	0	0.000178	0	0	0	0	0	0	0	0.000178
3551	ALL		636930.9	4273578	NonCance	0	0	0	0	0	0	0.000217	0	0	0	0	0	0	0	0.000217
3552	ALL		636980.9	4273578	NonCance	0	0	0	0	0	0	0.000162	0	0	0	0	0	0	0	0.000162
3553	ALL		637030.9	4273578	NonCance	0	0	0	0	0	0	0.000138	0	0	0	0	0	0	0	0.000138
3554	ALL		637080.9	4273578	NonCance	0	0	0	0	0	0	0.000124	0	0	0	0	0	0	0	0.000124
3555	ALL		637130.9	4273578	NonCance	0	0	0	0	0	0	0.000115	0	0	0	0	0	0	0	0.000115
3556	ALL		637180.9	4273578	NonCance	0	0	0	0	0	0	0.000109	0	0	0	0	0	0	0	0.000109
3557	ALL		637230.9	4273578	NonCance	0	0	0	0	0	0	0.000104	0	0	0	0	0	0	0	0.000104
3558	ALL		637280.9	4273578	NonCance	0	0	0	0	0	0	0.000101	0	0	0	0	0	0	0	0.000101
3559	ALL		636730.9	4273628	NonCance	0	0	0	0	0	0	0.000128	0	0	0	0	0	0	0	0.000128
3560	ALL		636780.9	4273628	NonCance	0	0	0	0	0	0	0.000146	0	0	0	0	0	0	0	0.000146
3561	ALL		636830.9	4273628	NonCance	0	0	0	0	0	0	0.000248	0	0	0	0	0	0	0	0.000248
3562	ALL		636880.9	4273628	NonCance	0	0	0	0	0	0	0.000171	0	0	0	0	0	0	0	0.000171
3563	ALL		636930.9	4273628	NonCance	0	0	0	0	0	0	0.00014	0	0	0	0	0	0	0	0.00014
3564	ALL		636980.9	4273628	NonCance	0	0	0	0	0	0	0.000123	0	0	0	0	0	0	0	0.000123
3565	ALL		637030.9	4273628	NonCance	0	0	0	0	0	0	0.000113	0	0	0	0	0	0	0	0.000113
3566	ALL		637080.9	4273628	NonCance	0	0	0	0	0	0	0.000106	0	0	0	0	0	0	0	0.000106
3567	ALL		637130.9	4273628	NonCance	0	0	0	0	0	0	0.000101	0	0	0	0	0	0	0	0.000101
3568	ALL		637180.9	4273628	NonCance	0	0	0	0	0	0	9.72E-05	0	0	0	0	0	0	0	9.72E-05

**Exported Risk Results - Sites 2-2 and 2-3

REC	GRP	NETID	X	Y	SCENARIO	CV	CNS	IMMUN	KIDNEY	GILV	REPRO/DE	RESP	SKIN	EYE	BONE/TEET	ENDO	BLOOD	ODOR	GENERAL	MAXHI
3569	ALL		636730.9	4273678	NonCance	0	0	0	0	0	0	0.000221	0	0	0	0	0	0	0	0.000221
3570	ALL		636780.9	4273678	NonCance	0	0	0	0	0	0	0.000184	0	0	0	0	0	0	0	0.000184
3571	ALL		636830.9	4273678	NonCance	0	0	0	0	0	0	0.000144	0	0	0	0	0	0	0	0.000144
3572	ALL		636880.9	4273678	NonCance	0	0	0	0	0	0	0.000124	0	0	0	0	0	0	0	0.000124
3573	ALL		636930.9	4273678	NonCance	0	0	0	0	0	0	0.000112	0	0	0	0	0	0	0	0.000112
3574	ALL		636980.9	4273678	NonCance	0	0	0	0	0	0	0.000104	0	0	0	0	0	0	0	0.000104
3575	ALL		636730.9	4273728	NonCance	0	0	0	0	0	0	0.00015	0	0	0	0	0	0	0	0.00015
3576	ALL		636780.9	4273728	NonCance	0	0	0	0	0	0	0.000126	0	0	0	0	0	0	0	0.000126
3577	ALL		636830.9	4273728	NonCance	0	0	0	0	0	0	0.000112	0	0	0	0	0	0	0	0.000112
3578	ALL		636880.9	4273728	NonCance	0	0	0	0	0	0	0.000103	0	0	0	0	0	0	0	0.000103
3579	ALL		636930.9	4273728	NonCance	0	0	0	0	0	0	9.65E-05	0	0	0	0	0	0	0	9.65E-05
3580	ALL		636730.9	4273778	NonCance	0	0	0	0	0	0	0.000112	0	0	0	0	0	0	0	0.000112
3581	ALL		636780.9	4273778	NonCance	0	0	0	0	0	0	0.000102	0	0	0	0	0	0	0	0.000102
3582	ALL		636830.9	4273778	NonCance	0	0	0	0	0	0	9.52E-05	0	0	0	0	0	0	0	9.52E-05
3583	ALL		636880.9	4273778	NonCance	0	0	0	0	0	0	9.01E-05	0	0	0	0	0	0	0	9.01E-05
3584	ALL		636730.9	4273828	NonCance	0	0	0	0	0	0	9.43E-05	0	0	0	0	0	0	0	9.43E-05
3585	ALL		636780.9	4273828	NonCance	0	0	0	0	0	0	8.88E-05	0	0	0	0	0	0	0	8.88E-05
3586	ALL		636830.9	4273828	NonCance	0	0	0	0	0	0	8.46E-05	0	0	0	0	0	0	0	8.46E-05
3587	ALL		636299.2	4273641	NonCance	0	0	0	0	0	0	5.28E-05	0	0	0	0	0	0	0	5.28E-05
3588	ALL		636349.2	4273641	NonCance	0	0	0	0	0	0	5.52E-05	0	0	0	0	0	0	0	5.52E-05
3589	ALL		636399.2	4273641	NonCance	0	0	0	0	0	0	5.81E-05	0	0	0	0	0	0	0	5.81E-05
3590	ALL		636449.2	4273641	NonCance	0	0	0	0	0	0	6.17E-05	0	0	0	0	0	0	0	6.17E-05
3591	ALL		636499.2	4273641	NonCance	0	0	0	0	0	0	6.62E-05	0	0	0	0	0	0	0	6.62E-05
3592	ALL		636549.2	4273641	NonCance	0	0	0	0	0	0	7.17E-05	0	0	0	0	0	0	0	7.17E-05
3593	ALL		636599.2	4273641	NonCance	0	0	0	0	0	0	7.96E-05	0	0	0	0	0	0	0	7.96E-05
3594	ALL		636299.2	4273691	NonCance	0	0	0	0	0	0	5.25E-05	0	0	0	0	0	0	0	5.25E-05
3595	ALL		636349.2	4273691	NonCance	0	0	0	0	0	0	5.57E-05	0	0	0	0	0	0	0	5.57E-05
3596	ALL		636399.2	4273691	NonCance	0	0	0	0	0	0	6.00E-05	0	0	0	0	0	0	0	6.00E-05
3597	ALL		636449.2	4273691	NonCance	0	0	0	0	0	0	6.55E-05	0	0	0	0	0	0	0	6.55E-05
3598	ALL		636499.2	4273691	NonCance	0	0	0	0	0	0	7.27E-05	0	0	0	0	0	0	0	7.27E-05
3599	ALL		636549.2	4273691	NonCance	0	0	0	0	0	0	8.34E-05	0	0	0	0	0	0	0	8.34E-05
3600	ALL		636599.2	4273691	NonCance	0	0	0	0	0	0	0.000103	0	0	0	0	0	0	0	0.000103
3601	ALL		636299.2	4273741	NonCance	0	0	0	0	0	0	5.31E-05	0	0	0	0	0	0	0	5.31E-05
3602	ALL		636349.2	4273741	NonCance	0	0	0	0	0	0	5.80E-05	0	0	0	0	0	0	0	5.80E-05
3603	ALL		636399.2	4273741	NonCance	0	0	0	0	0	0	6.50E-05	0	0	0	0	0	0	0	6.50E-05
3604	ALL		636449.2	4273741	NonCance	0	0	0	0	0	0	7.50E-05	0	0	0	0	0	0	0	7.50E-05
3605	ALL		636499.2	4273741	NonCance	0	0	0	0	0	0	9.11E-05	0	0	0	0	0	0	0	9.11E-05
3606	ALL		636549.2	4273741	NonCance	0	0	0	0	0	0	0.000129	0	0	0	0	0	0	0	0.000129
3607	ALL		636599.2	4273741	NonCance	0	0	0	0	0	0	0.000144	0	0	0	0	0	0	0	0.000144
3608	ALL		636299.2	4273791	NonCance	0	0	0	0	0	0	5.52E-05	0	0	0	0	0	0	0	5.52E-05
3609	ALL		636349.2	4273791	NonCance	0	0	0	0	0	0	6.40E-05	0	0	0	0	0	0	0	6.40E-05
3610	ALL		636399.2	4273791	NonCance	0	0	0	0	0	0	7.85E-05	0	0	0	0	0	0	0	7.85E-05
3611	ALL		636449.2	4273791	NonCance	0	0	0	0	0	0	0.000107	0	0	0	0	0	0	0	0.000107
3612	ALL		636499.2	4273791	NonCance	0	0	0	0	0	0	0.000158	0	0	0	0	0	0	0	0.000158
3613	ALL		636549.2	4273791	NonCance	0	0	0	0	0	0	0.000262	0	0	0	0	0	0	0	0.000262
3614	ALL		636599.2	4273791	NonCance	0	0	0	0	0	0	0.000168	0	0	0	0	0	0	0	0.000168
3615	ALL		636299.2	4273841	NonCance	0	0	0	0	0	0	6.10E-05	0	0	0	0	0	0	0	6.10E-05
3616	ALL		636349.2	4273841	NonCance	0	0	0	0	0	0	8.32E-05	0	0	0	0	0	0	0	8.32E-05
3617	ALL		636399.2	4273841	NonCance	0	0	0	0	0	0	0.000145	0	0	0	0	0	0	0	0.000145
3618	ALL		636449.2	4273841	NonCance	0	0	0	0	0	0	0.000167	0	0	0	0	0	0	0	0.000167
3619	ALL		636499.2	4273841	NonCance	0	0	0	0	0	0	0.000184	0	0	0	0	0	0	0	0.000184

**Exported Risk Results - Sites 2-2 and 2-3

REC	GRP	NETID	X	Y	SCENARIO	CV	CNS	IMMUN	KIDNEY	GILV	REPRO/DE	RESP	SKIN	EYE	BONE/TEET	ENDO	BLOOD	ODOR	GENERAL	MAXHI
3620	ALL		636549.2	4273841	NonCance	0	0	0	0	0	0	0.000138	0	0	0	0	0	0	0	0.000138
3621	ALL		636599.2	4273841	NonCance	0	0	0	0	0	0	0.000116	0	0	0	0	0	0	0	0.000116
3622	ALL		636299.2	4273891	NonCance	0	0	0	0	0	0	8.19E-05	0	0	0	0	0	0	0	8.19E-05
3623	ALL		636349.2	4273891	NonCance	0	0	0	0	0	0	0.000118	0	0	0	0	0	0	0	0.000118
3624	ALL		636399.2	4273891	NonCance	0	0	0	0	0	0	0.000202	0	0	0	0	0	0	0	0.000202
3625	ALL		636449.2	4273891	NonCance	0	0	0	0	0	0	0.000144	0	0	0	0	0	0	0	0.000144
3626	ALL		636499.2	4273891	NonCance	0	0	0	0	0	0	0.000118	0	0	0	0	0	0	0	0.000118
3627	ALL		636549.2	4273891	NonCance	0	0	0	0	0	0	0.000104	0	0	0	0	0	0	0	0.000104
3628	ALL		636599.2	4273891	NonCance	0	0	0	0	0	0	9.44E-05	0	0	0	0	0	0	0	9.44E-05
3629	ALL		636299.2	4273941	NonCance	0	0	0	0	0	0	0.000107	0	0	0	0	0	0	0	0.000107
3630	ALL		636349.2	4273941	NonCance	0	0	0	0	0	0	0.000141	0	0	0	0	0	0	0	0.000141
3631	ALL		636399.2	4273941	NonCance	0	0	0	0	0	0	0.000116	0	0	0	0	0	0	0	0.000116
3632	ALL		636449.2	4273941	NonCance	0	0	0	0	0	0	0.000102	0	0	0	0	0	0	0	0.000102
3633	ALL		636499.2	4273941	NonCance	0	0	0	0	0	0	9.33E-05	0	0	0	0	0	0	0	9.33E-05
3634	ALL		636549.2	4273941	NonCance	0	0	0	0	0	0	8.66E-05	0	0	0	0	0	0	0	8.66E-05
3635	ALL		636299.2	4273991	NonCance	0	0	0	0	0	0	7.76E-05	0	0	0	0	0	0	0	7.76E-05
3636	ALL		636349.2	4273991	NonCance	0	0	0	0	0	0	9.17E-05	0	0	0	0	0	0	0	9.17E-05
3637	ALL		636399.2	4273991	NonCance	0	0	0	0	0	0	8.97E-05	0	0	0	0	0	0	0	8.97E-05
3638	ALL		636449.2	4273991	NonCance	0	0	0	0	0	0	8.38E-05	0	0	0	0	0	0	0	8.38E-05
3639	ALL		636499.2	4273991	NonCance	0	0	0	0	0	0	7.96E-05	0	0	0	0	0	0	0	7.96E-05
3640	ALL		636299.2	4274041	NonCance	0	0	0	0	0	0	6.44E-05	0	0	0	0	0	0	0	6.44E-05
3641	ALL		636349.2	4274041	NonCance	0	0	0	0	0	0	7.29E-05	0	0	0	0	0	0	0	7.29E-05
3642	ALL		636399.2	4274041	NonCance	0	0	0	0	0	0	7.50E-05	0	0	0	0	0	0	0	7.50E-05
3643	ALL		636449.2	4274041	NonCance	0	0	0	0	0	0	7.25E-05	0	0	0	0	0	0	0	7.25E-05
3644	ALL		636299.2	4274091	NonCance	0	0	0	0	0	0	5.77E-05	0	0	0	0	0	0	0	5.77E-05
3645	ALL		636349.2	4274091	NonCance	0	0	0	0	0	0	6.29E-05	0	0	0	0	0	0	0	6.29E-05
3646	ALL		636399.2	4274091	NonCance	0	0	0	0	0	0	6.60E-05	0	0	0	0	0	0	0	6.60E-05
3647	ALL		636129.9	4273816	NonCance	0	0	0	0	0	0	4.39E-05	0	0	0	0	0	0	0	4.39E-05
3648	ALL		636179.9	4273816	NonCance	0	0	0	0	0	0	4.60E-05	0	0	0	0	0	0	0	4.60E-05
3649	ALL		636229.9	4273816	NonCance	0	0	0	0	0	0	4.90E-05	0	0	0	0	0	0	0	4.90E-05
3650	ALL		636279.9	4273816	NonCance	0	0	0	0	0	0	5.42E-05	0	0	0	0	0	0	0	5.42E-05
3651	ALL		636129.9	4273866	NonCance	0	0	0	0	0	0	4.33E-05	0	0	0	0	0	0	0	4.33E-05
3652	ALL		636179.9	4273866	NonCance	0	0	0	0	0	0	4.58E-05	0	0	0	0	0	0	0	4.58E-05
3653	ALL		636229.9	4273866	NonCance	0	0	0	0	0	0	5.00E-05	0	0	0	0	0	0	0	5.00E-05
3654	ALL		636279.9	4273866	NonCance	0	0	0	0	0	0	5.95E-05	0	0	0	0	0	0	0	5.95E-05
3655	ALL		636129.9	4273916	NonCance	0	0	0	0	0	0	4.29E-05	0	0	0	0	0	0	0	4.29E-05
3656	ALL		636179.9	4273916	NonCance	0	0	0	0	0	0	4.59E-05	0	0	0	0	0	0	0	4.59E-05
3657	ALL		636229.9	4273916	NonCance	0	0	0	0	0	0	5.17E-05	0	0	0	0	0	0	0	5.17E-05
3658	ALL		636279.9	4273916	NonCance	0	0	0	0	0	0	7.20E-05	0	0	0	0	0	0	0	7.20E-05
3659	ALL		636129.9	4273966	NonCance	0	0	0	0	0	0	4.26E-05	0	0	0	0	0	0	0	4.26E-05
3660	ALL		636179.9	4273966	NonCance	0	0	0	0	0	0	4.62E-05	0	0	0	0	0	0	0	4.62E-05
3661	ALL		636229.9	4273966	NonCance	0	0	0	0	0	0	5.37E-05	0	0	0	0	0	0	0	5.37E-05
3662	ALL		636279.9	4273966	NonCance	0	0	0	0	0	0	7.39E-05	0	0	0	0	0	0	0	7.39E-05
3663	ALL		636129.9	4274016	NonCance	0	0	0	0	0	0	4.25E-05	0	0	0	0	0	0	0	4.25E-05
3664	ALL		636179.9	4274016	NonCance	0	0	0	0	0	0	4.61E-05	0	0	0	0	0	0	0	4.61E-05
3665	ALL		636229.9	4274016	NonCance	0	0	0	0	0	0	5.25E-05	0	0	0	0	0	0	0	5.25E-05
3666	ALL		636279.9	4274016	NonCance	0	0	0	0	0	0	6.41E-05	0	0	0	0	0	0	0	6.41E-05
3667	ALL		636129.9	4274066	NonCance	0	0	0	0	0	0	4.20E-05	0	0	0	0	0	0	0	4.20E-05
3668	ALL		636179.9	4274066	NonCance	0	0	0	0	0	0	4.55E-05	0	0	0	0	0	0	0	4.55E-05
3669	ALL		636229.9	4274066	NonCance	0	0	0	0	0	0	5.06E-05	0	0	0	0	0	0	0	5.06E-05
3670	ALL		636279.9	4274066	NonCance	0	0	0	0	0	0	5.76E-05	0	0	0	0	0	0	0	5.76E-05

**Exported Risk Results - Sites 2-2 and 2-3

REC	GRP	NETID	X	Y	SCENARIO	CV	CNS	IMMUN	KIDNEY	GILV	REPRO/DE	RESP	SKIN	EYE	BONE/TEET	ENDO	BLOOD	ODOR	GENERAL	MAXHI
3671	ALL		636129.9	4274116	NonCance	0	0	0	0	0	0	4.14E-05	0	0	0	0	0	0	0	4.14E-05
3672	ALL		636179.9	4274116	NonCance	0	0	0	0	0	0	4.44E-05	0	0	0	0	0	0	0	4.44E-05
3673	ALL		636229.9	4274116	NonCance	0	0	0	0	0	0	4.85E-05	0	0	0	0	0	0	0	4.85E-05
3674	ALL		636544.4	4273598	NonCance	0	0	0	0	0	0	6.72E-05	0	0	0	0	0	0	0	6.72E-05
3675	ALL		636594.4	4273598	NonCance	0	0	0	0	0	0	7.20E-05	0	0	0	0	0	0	0	7.20E-05
3676	ALL		637879.7	4269503	NonCance	0	0	0	0	0	0	0.000187	0	0	0	0	0	0	0	0.000187
3677	ALL		637879.7	4269543	NonCance	0	0	0	0	0	0	0.000181	0	0	0	0	0	0	0	0.000181
3678	ALL		637879.7	4269583	NonCance	0	0	0	0	0	0	0.000177	0	0	0	0	0	0	0	0.000177
3679	ALL		637879.7	4269623	NonCance	0	0	0	0	0	0	0.000174	0	0	0	0	0	0	0	0.000174
3680	ALL		637879.7	4269663	NonCance	0	0	0	0	0	0	0.000173	0	0	0	0	0	0	0	0.000173
3681	ALL		637879.7	4269703	NonCance	0	0	0	0	0	0	0.000173	0	0	0	0	0	0	0	0.000173
3682	ALL		637879.7	4269743	NonCance	0	0	0	0	0	0	0.000173	0	0	0	0	0	0	0	0.000173
3683	ALL		637879.7	4269783	NonCance	0	0	0	0	0	0	0.000174	0	0	0	0	0	0	0	0.000174
3684	ALL		637879.7	4269823	NonCance	0	0	0	0	0	0	0.000175	0	0	0	0	0	0	0	0.000175
3685	ALL		637879.7	4269863	NonCance	0	0	0	0	0	0	0.000176	0	0	0	0	0	0	0	0.000176
3686	ALL		637879.7	4269903	NonCance	0	0	0	0	0	0	0.000179	0	0	0	0	0	0	0	0.000179
3687	ALL		637879.7	4269943	NonCance	0	0	0	0	0	0	0.000182	0	0	0	0	0	0	0	0.000182
3688	ALL		637961.5	4269439	NonCance	0	0	0	0	0	0	0.000179	0	0	0	0	0	0	0	0.000179
3689	ALL		638001.5	4269439	NonCance	0	0	0	0	0	0	0.000176	0	0	0	0	0	0	0	0.000176
3690	ALL		638041.5	4269439	NonCance	0	0	0	0	0	0	0.000178	0	0	0	0	0	0	0	0.000178
3691	ALL		637976.6	4269473	NonCance	0	0	0	0	0	0	0.000175	0	0	0	0	0	0	0	0.000175
3692	ALL		637838.2	4269470	NonCance	0	0	0	0	0	0	0.000213	0	0	0	0	0	0	0	0.000213
3693	ALL		637927.3	4269473	NonCance	0	0	0	0	0	0	0.000181	0	0	0	0	0	0	0	0.000181
3694	ALL		638028.7	4269468	NonCance	0	0	0	0	0	0	0.000177	0	0	0	0	0	0	0	0.000177
3695	ALL		637211.5	4269455	NonCance	0	0	0	0	0	0	5.01E-05	0	0	0	0	0	0	0	5.01E-05
3696	ALL		637251.5	4269455	NonCance	0	0	0	0	0	0	5.41E-05	0	0	0	0	0	0	0	5.41E-05
3697	ALL		637209.9	4269402	NonCance	0	0	0	0	0	0	4.73E-05	0	0	0	0	0	0	0	4.73E-05
3698	ALL		637249.9	4269402	NonCance	0	0	0	0	0	0	5.09E-05	0	0	0	0	0	0	0	5.09E-05
3699	ALL		637033	4273682	NonCance	0	0	0	0	0	0	9.71E-05	0	0	0	0	0	0	0	9.71E-05
3700	ALL		637083	4273682	NonCance	0	0	0	0	0	0	9.32E-05	0	0	0	0	0	0	0	9.32E-05
3701	ALL		637133	4273682	NonCance	0	0	0	0	0	0	9.03E-05	0	0	0	0	0	0	0	9.03E-05
3702	ALL		636725	4273887	NonCance	0	0	0	0	0	0	8.19E-05	0	0	0	0	0	0	0	8.19E-05
3703	ALL		636775	4273887	NonCance	0	0	0	0	0	0	7.87E-05	0	0	0	0	0	0	0	7.87E-05
3704	ALL		636825	4273887	NonCance	0	0	0	0	0	0	7.61E-05	0	0	0	0	0	0	0	7.61E-05
3705	ALL		636657.2	4273890	NonCance	0	0	0	0	0	0	8.72E-05	0	0	0	0	0	0	0	8.72E-05
3706	ALL		636599.8	4273543	NonCance	0	0	0	0	0	0	6.89E-05	0	0	0	0	0	0	0	6.89E-05
3707	ALL		637727.3	4273058	NonCance	0	0	0	0	0	0	0.000129	0	0	0	0	0	0	0	0.000129
3708	ALL		637777.3	4273058	NonCance	0	0	0	0	0	0	0.00011	0	0	0	0	0	0	0	0.00011
3709	ALL		637729.7	4273103	NonCance	0	0	0	0	0	0	0.000122	0	0	0	0	0	0	0	0.000122
3710	ALL		637779.7	4273103	NonCance	0	0	0	0	0	0	0.000105	0	0	0	0	0	0	0	0.000105
3711	ALL		637729.6	4273147	NonCance	0	0	0	0	0	0	0.000117	0	0	0	0	0	0	0	0.000117
3712	ALL		637779.6	4273147	NonCance	0	0	0	0	0	0	0.000102	0	0	0	0	0	0	0	0.000102
3713	ALL		637727	4273188	NonCance	0	0	0	0	0	0	0.000113	0	0	0	0	0	0	0	0.000113
3714	ALL		637777	4273188	NonCance	0	0	0	0	0	0	9.89E-05	0	0	0	0	0	0	0	9.89E-05
3715	ALL		636997.8	4273339	NonCance	0	0	0	0	0	0	9.67E-05	0	0	0	0	0	0	0	9.67E-05
3716	ALL		639124	4268718	NonCance	0	0	0	0	0	0	0.000581	0	0	0	0	0	0	0	0.000581
3717	ALL		639221.2	4268725	NonCance	0	0	0	0	0	0	0.000175	0	0	0	0	0	0	0	0.000175
3718	ALL		639261.2	4268725	NonCance	0	0	0	0	0	0	0.000128	0	0	0	0	0	0	0	0.000128
3719	ALL		639301.2	4268725	NonCance	0	0	0	0	0	0	0.000102	0	0	0	0	0	0	0	0.000102
3720	ALL		639341.2	4268725	NonCance	0	0	0	0	0	0	8.59E-05	0	0	0	0	0	0	0	8.59E-05
3721	ALL		639179.6	4268724	NonCance	0	0	0	0	0	0	0.0003	0	0	0	0	0	0	0	0.0003

**Exported Risk Results - Sites 2-2 and 2-3

REC	GRP	NETID	X	Y	SCENARIO	CV	CNS	IMMUN	KIDNEY	GILV	REPRO/DE	RESP	SKIN	EYE	BONE/TEET	ENDO	BLOOD	ODOR	GENERAL	MAXHI
3722	ALL		638980	4268479	NonCance	0	0	0	0	0	0	0.000279	0	0	0	0	0	0	0	0.000279
3723	ALL		639020	4268479	NonCance	0	0	0	0	0	0	0.00026	0	0	0	0	0	0	0	0.00026
3724	ALL		639060	4268479	NonCance	0	0	0	0	0	0	0.000239	0	0	0	0	0	0	0	0.000239
3725	ALL		638980	4268519	NonCance	0	0	0	0	0	0	0.000394	0	0	0	0	0	0	0	0.000394
3726	ALL		639020	4268519	NonCance	0	0	0	0	0	0	0.000357	0	0	0	0	0	0	0	0.000357
3727	ALL		639060	4268519	NonCance	0	0	0	0	0	0	0.000319	0	0	0	0	0	0	0	0.000319
3728	ALL		638980	4268559	NonCance	0	0	0	0	0	0	0.000691	0	0	0	0	0	0	0	0.000691
3729	ALL		639020	4268559	NonCance	0	0	0	0	0	0	0.000586	0	0	0	0	0	0	0	0.000586
3730	ALL		639060	4268559	NonCance	0	0	0	0	0	0	0.000499	0	0	0	0	0	0	0	0.000499
3731	ALL		639096.8	4268480	NonCance	0	0	0	0	0	0	0.000218	0	0	0	0	0	0	0	0.000218
3732	ALL		639136.8	4268480	NonCance	0	0	0	0	0	0	0.000192	0	0	0	0	0	0	0	0.000192
3733	ALL		639176.8	4268480	NonCance	0	0	0	0	0	0	0.000163	0	0	0	0	0	0	0	0.000163
3734	ALL		639096.8	4268520	NonCance	0	0	0	0	0	0	0.000286	0	0	0	0	0	0	0	0.000286
3735	ALL		639136.8	4268520	NonCance	0	0	0	0	0	0	0.000241	0	0	0	0	0	0	0	0.000241
3736	ALL		639176.8	4268520	NonCance	0	0	0	0	0	0	0.000191	0	0	0	0	0	0	0	0.000191
3737	ALL		639096.8	4268560	NonCance	0	0	0	0	0	0	0.00043	0	0	0	0	0	0	0	0.00043
3738	ALL		639136.8	4268560	NonCance	0	0	0	0	0	0	0.000337	0	0	0	0	0	0	0	0.000337
3739	ALL		639176.8	4268560	NonCance	0	0	0	0	0	0	0.00023	0	0	0	0	0	0	0	0.00023
3740	ALL		639174.9	4268600	NonCance	0	0	0	0	0	0	0.000291	0	0	0	0	0	0	0	0.000291
3741	ALL		639214.9	4268600	NonCance	0	0	0	0	0	0	0.000167	0	0	0	0	0	0	0	0.000167
3742	ALL		639254.9	4268600	NonCance	0	0	0	0	0	0	0.000122	0	0	0	0	0	0	0	0.000122
3743	ALL		639294.9	4268600	NonCance	0	0	0	0	0	0	9.79E-05	0	0	0	0	0	0	0	9.79E-05
3744	ALL		639334.9	4268600	NonCance	0	0	0	0	0	0	8.28E-05	0	0	0	0	0	0	0	8.28E-05
3745	ALL		639134.9	4268640	NonCance	0	0	0	0	0	0	0.001166	0	0	0	0	0	0	0	0.001166
3746	ALL		639174.9	4268640	NonCance	0	0	0	0	0	0	0.000335	0	0	0	0	0	0	0	0.000335
3747	ALL		639214.9	4268640	NonCance	0	0	0	0	0	0	0.000172	0	0	0	0	0	0	0	0.000172
3748	ALL		639254.9	4268640	NonCance	0	0	0	0	0	0	0.000124	0	0	0	0	0	0	0	0.000124
3749	ALL		639294.9	4268640	NonCance	0	0	0	0	0	0	9.89E-05	0	0	0	0	0	0	0	9.89E-05
3750	ALL		639334.9	4268640	NonCance	0	0	0	0	0	0	8.36E-05	0	0	0	0	0	0	0	8.36E-05
3751	ALL		639134.9	4268680	NonCance	0	0	0	0	0	0	0.000864	0	0	0	0	0	0	0	0.000864
3752	ALL		639174.9	4268680	NonCance	0	0	0	0	0	0	0.00035	0	0	0	0	0	0	0	0.00035
3753	ALL		639214.9	4268680	NonCance	0	0	0	0	0	0	0.000182	0	0	0	0	0	0	0	0.000182
3754	ALL		639254.9	4268680	NonCance	0	0	0	0	0	0	0.000129	0	0	0	0	0	0	0	0.000129
3755	ALL		639294.9	4268680	NonCance	0	0	0	0	0	0	0.000102	0	0	0	0	0	0	0	0.000102
3756	ALL		639334.9	4268680	NonCance	0	0	0	0	0	0	8.56E-05	0	0	0	0	0	0	0	8.56E-05
3757	ALL		639134.9	4268600	NonCance	0	0	0	0	0	0	0.000671	0	0	0	0	0	0	0	0.000671
3758	ALL		639257.4	4268481	NonCance	0	0	0	0	0	0	0.000108	0	0	0	0	0	0	0	0.000108
3759	ALL		639297.4	4268481	NonCance	0	0	0	0	0	0	9.12E-05	0	0	0	0	0	0	0	9.12E-05
3760	ALL		639337.4	4268481	NonCance	0	0	0	0	0	0	7.91E-05	0	0	0	0	0	0	0	7.91E-05
3761	ALL		639257.4	4268521	NonCance	0	0	0	0	0	0	0.000113	0	0	0	0	0	0	0	0.000113
3762	ALL		639297.4	4268521	NonCance	0	0	0	0	0	0	9.42E-05	0	0	0	0	0	0	0	9.42E-05
3763	ALL		639337.4	4268521	NonCance	0	0	0	0	0	0	8.09E-05	0	0	0	0	0	0	0	8.09E-05
3764	ALL		639257.4	4268561	NonCance	0	0	0	0	0	0	0.000118	0	0	0	0	0	0	0	0.000118
3765	ALL		639297.4	4268561	NonCance	0	0	0	0	0	0	9.62E-05	0	0	0	0	0	0	0	9.62E-05
3766	ALL		639337.4	4268561	NonCance	0	0	0	0	0	0	8.18E-05	0	0	0	0	0	0	0	8.18E-05
3767	ALL		639217.4	4268482	NonCance	0	0	0	0	0	0	0.000133	0	0	0	0	0	0	0	0.000133
3768	ALL		639217.4	4268522	NonCance	0	0	0	0	0	0	0.000144	0	0	0	0	0	0	0	0.000144
3769	ALL		639217.4	4268562	NonCance	0	0	0	0	0	0	0.000155	0	0	0	0	0	0	0	0.000155
3770	ALL		638300	4268400	NonCance	0	0	0	0	0	0	6.49E-05	0	0	0	0	0	0	0	6.49E-05
3771	ALL		638340	4268400	NonCance	0	0	0	0	0	0	6.96E-05	0	0	0	0	0	0	0	6.96E-05
3772	ALL		638380	4268400	NonCance	0	0	0	0	0	0	7.53E-05	0	0	0	0	0	0	0	7.53E-05

**Exported Risk Results - Sites 2-2 and 2-3

REC	GRP	NETID	X	Y	SCENARIO	CV	CNS	IMMUN	KIDNEY	GILV	REPRO/DE	RESP	SKIN	EYE	BONE/TEET	ENDO	BLOOD	ODOR	GENERAL	MAXHI
3773	ALL		638420	4268400	NonCance	0	0	0	0	0	0	8.22E-05	0	0	0	0	0	0	0	8.22E-05
3774	ALL		638460	4268400	NonCance	0	0	0	0	0	0	9.14E-05	0	0	0	0	0	0	0	9.14E-05
3775	ALL		638500	4268400	NonCance	0	0	0	0	0	0	0.000104	0	0	0	0	0	0	0	0.000104
3776	ALL		638540	4268400	NonCance	0	0	0	0	0	0	0.000126	0	0	0	0	0	0	0	0.000126
3777	ALL		638580	4268400	NonCance	0	0	0	0	0	0	0.00017	0	0	0	0	0	0	0	0.00017
3778	ALL		638620	4268400	NonCance	0	0	0	0	0	0	0.000237	0	0	0	0	0	0	0	0.000237
3779	ALL		638660	4268400	NonCance	0	0	0	0	0	0	0.00019	0	0	0	0	0	0	0	0.00019
3780	ALL		638700	4268400	NonCance	0	0	0	0	0	0	0.000177	0	0	0	0	0	0	0	0.000177
3781	ALL		638740	4268400	NonCance	0	0	0	0	0	0	0.000177	0	0	0	0	0	0	0	0.000177
3782	ALL		638780	4268400	NonCance	0	0	0	0	0	0	0.000181	0	0	0	0	0	0	0	0.000181
3783	ALL		638820	4268400	NonCance	0	0	0	0	0	0	0.000186	0	0	0	0	0	0	0	0.000186
3784	ALL		638860	4268400	NonCance	0	0	0	0	0	0	0.000189	0	0	0	0	0	0	0	0.000189
3785	ALL		638900	4268400	NonCance	0	0	0	0	0	0	0.000189	0	0	0	0	0	0	0	0.000189
3786	ALL		638300	4268440	NonCance	0	0	0	0	0	0	6.94E-05	0	0	0	0	0	0	0	6.94E-05
3787	ALL		638340	4268440	NonCance	0	0	0	0	0	0	7.49E-05	0	0	0	0	0	0	0	7.49E-05
3788	ALL		638380	4268440	NonCance	0	0	0	0	0	0	8.16E-05	0	0	0	0	0	0	0	8.16E-05
3789	ALL		638420	4268440	NonCance	0	0	0	0	0	0	9.02E-05	0	0	0	0	0	0	0	9.02E-05
3790	ALL		638460	4268440	NonCance	0	0	0	0	0	0	0.000102	0	0	0	0	0	0	0	0.000102
3791	ALL		638500	4268440	NonCance	0	0	0	0	0	0	0.000121	0	0	0	0	0	0	0	0.000121
3792	ALL		638540	4268440	NonCance	0	0	0	0	0	0	0.000157	0	0	0	0	0	0	0	0.000157
3793	ALL		638580	4268440	NonCance	0	0	0	0	0	0	0.000315	0	0	0	0	0	0	0	0.000315
3794	ALL		638620	4268440	NonCance	0	0	0	0	0	0	0.000283	0	0	0	0	0	0	0	0.000283
3795	ALL		638660	4268440	NonCance	0	0	0	0	0	0	0.000243	0	0	0	0	0	0	0	0.000243
3796	ALL		638700	4268440	NonCance	0	0	0	0	0	0	0.000215	0	0	0	0	0	0	0	0.000215
3797	ALL		638740	4268440	NonCance	0	0	0	0	0	0	0.000216	0	0	0	0	0	0	0	0.000216
3798	ALL		638780	4268440	NonCance	0	0	0	0	0	0	0.000222	0	0	0	0	0	0	0	0.000222
3799	ALL		638820	4268440	NonCance	0	0	0	0	0	0	0.000229	0	0	0	0	0	0	0	0.000229
3800	ALL		638860	4268440	NonCance	0	0	0	0	0	0	0.000235	0	0	0	0	0	0	0	0.000235
3801	ALL		638900	4268440	NonCance	0	0	0	0	0	0	0.000235	0	0	0	0	0	0	0	0.000235
3802	ALL		638300	4268480	NonCance	0	0	0	0	0	0	7.42E-05	0	0	0	0	0	0	0	7.42E-05
3803	ALL		638340	4268480	NonCance	0	0	0	0	0	0	8.07E-05	0	0	0	0	0	0	0	8.07E-05
3804	ALL		638380	4268480	NonCance	0	0	0	0	0	0	8.86E-05	0	0	0	0	0	0	0	8.86E-05
3805	ALL		638420	4268480	NonCance	0	0	0	0	0	0	9.92E-05	0	0	0	0	0	0	0	9.92E-05
3806	ALL		638460	4268480	NonCance	0	0	0	0	0	0	0.000115	0	0	0	0	0	0	0	0.000115
3807	ALL		638500	4268480	NonCance	0	0	0	0	0	0	0.00014	0	0	0	0	0	0	0	0.00014
3808	ALL		638540	4268480	NonCance	0	0	0	0	0	0	0.000199	0	0	0	0	0	0	0	0.000199
3809	ALL		638580	4268480	NonCance	0	0	0	0	0	0	0.000472	0	0	0	0	0	0	0	0.000472
3810	ALL		638620	4268480	NonCance	0	0	0	0	0	0	0.000695	0	0	0	0	0	0	0	0.000695
3811	ALL		638660	4268480	NonCance	0	0	0	0	0	0	0.00031	0	0	0	0	0	0	0	0.00031
3812	ALL		638700	4268480	NonCance	0	0	0	0	0	0	0.00027	0	0	0	0	0	0	0	0.00027
3813	ALL		638740	4268480	NonCance	0	0	0	0	0	0	0.000273	0	0	0	0	0	0	0	0.000273
3814	ALL		638780	4268480	NonCance	0	0	0	0	0	0	0.000286	0	0	0	0	0	0	0	0.000286
3815	ALL		638820	4268480	NonCance	0	0	0	0	0	0	0.000301	0	0	0	0	0	0	0	0.000301
3816	ALL		638860	4268480	NonCance	0	0	0	0	0	0	0.000312	0	0	0	0	0	0	0	0.000312
3817	ALL		638900	4268480	NonCance	0	0	0	0	0	0	0.000312	0	0	0	0	0	0	0	0.000312
3818	ALL		638940	4268480	NonCance	0	0	0	0	0	0	0.000299	0	0	0	0	0	0	0	0.000299
3819	ALL		638300	4268520	NonCance	0	0	0	0	0	0	7.94E-05	0	0	0	0	0	0	0	7.94E-05
3820	ALL		638340	4268520	NonCance	0	0	0	0	0	0	8.69E-05	0	0	0	0	0	0	0	8.69E-05
3821	ALL		638380	4268520	NonCance	0	0	0	0	0	0	9.65E-05	0	0	0	0	0	0	0	9.65E-05
3822	ALL		638420	4268520	NonCance	0	0	0	0	0	0	0.00011	0	0	0	0	0	0	0	0.00011
3823	ALL		638460	4268520	NonCance	0	0	0	0	0	0	0.000129	0	0	0	0	0	0	0	0.000129

**Exported Risk Results - Sites 2-2 and 2-3

REC	GRP	NETID	X	Y	SCENARIO	CV	CNS	IMMUN	KIDNEY	GILV	REPRO/DE	RESP	SKIN	EYE	BONE/TEET	ENDO	BLOOD	ODOR	GENERAL	MAXHI
3824	ALL		638500	4268520	NonCance	0	0	0	0	0	0	0.000164	0	0	0	0	0	0	0	0.000164
3825	ALL		638540	4268520	NonCance	0	0	0	0	0	0	0.000244	0	0	0	0	0	0	0	0.000244
3826	ALL		638580	4268520	NonCance	0	0	0	0	0	0	0.000562	0	0	0	0	0	0	0	0.000562
3827	ALL		638620	4268520	NonCance	0	0	0	0	0	0	0.000787	0	0	0	0	0	0	0	0.000787
3828	ALL		638660	4268520	NonCance	0	0	0	0	0	0	0.000399	0	0	0	0	0	0	0	0.000399
3829	ALL		638700	4268520	NonCance	0	0	0	0	0	0	0.000356	0	0	0	0	0	0	0	0.000356
3830	ALL		638740	4268520	NonCance	0	0	0	0	0	0	0.000372	0	0	0	0	0	0	0	0.000372
3831	ALL		638780	4268520	NonCance	0	0	0	0	0	0	0.000403	0	0	0	0	0	0	0	0.000403
3832	ALL		638820	4268520	NonCance	0	0	0	0	0	0	0.000443	0	0	0	0	0	0	0	0.000443
3833	ALL		638860	4268520	NonCance	0	0	0	0	0	0	0.000478	0	0	0	0	0	0	0	0.000478
3834	ALL		638900	4268520	NonCance	0	0	0	0	0	0	0.000472	0	0	0	0	0	0	0	0.000472
3835	ALL		638940	4268520	NonCance	0	0	0	0	0	0	0.000437	0	0	0	0	0	0	0	0.000437
3836	ALL		638300	4268560	NonCance	0	0	0	0	0	0	8.52E-05	0	0	0	0	0	0	0	8.52E-05
3837	ALL		638340	4268560	NonCance	0	0	0	0	0	0	9.39E-05	0	0	0	0	0	0	0	9.39E-05
3838	ALL		638380	4268560	NonCance	0	0	0	0	0	0	0.000105	0	0	0	0	0	0	0	0.000105
3839	ALL		638420	4268560	NonCance	0	0	0	0	0	0	0.000121	0	0	0	0	0	0	0	0.000121
3840	ALL		638460	4268560	NonCance	0	0	0	0	0	0	0.000146	0	0	0	0	0	0	0	0.000146
3841	ALL		638500	4268560	NonCance	0	0	0	0	0	0	0.00019	0	0	0	0	0	0	0	0.00019
3842	ALL		638540	4268560	NonCance	0	0	0	0	0	0	0.000287	0	0	0	0	0	0	0	0.000287
3843	ALL		638580	4268560	NonCance	0	0	0	0	0	0	0.000632	0	0	0	0	0	0	0	0.000632
3844	ALL		638620	4268560	NonCance	0	0	0	0	0	0	0.000934	0	0	0	0	0	0	0	0.000934
3845	ALL		638660	4268560	NonCance	0	0	0	0	0	0	0.000538	0	0	0	0	0	0	0	0.000538
3846	ALL		638700	4268560	NonCance	0	0	0	0	0	0	0.000526	0	0	0	0	0	0	0	0.000526
3847	ALL		638740	4268560	NonCance	0	0	0	0	0	0	0.00059	0	0	0	0	0	0	0	0.00059
3848	ALL		638780	4268560	NonCance	0	0	0	0	0	0	0.000705	0	0	0	0	0	0	0	0.000705
3849	ALL		638820	4268560	NonCance	0	0	0	0	0	0	0.000894	0	0	0	0	0	0	0	0.000894
3850	ALL		638860	4268560	NonCance	0	0	0	0	0	0	0.001165	0	0	0	0	0	0	0	0.001165
3851	ALL		638900	4268560	NonCance	0	0	0	0	0	0	0.001042	0	0	0	0	0	0	0	0.001042
3852	ALL		638940	4268560	NonCance	0	0	0	0	0	0	0.00085	0	0	0	0	0	0	0	0.00085
3853	ALL		638300	4268600	NonCance	0	0	0	0	0	0	9.11E-05	0	0	0	0	0	0	0	9.11E-05
3854	ALL		638340	4268600	NonCance	0	0	0	0	0	0	0.000101	0	0	0	0	0	0	0	0.000101
3855	ALL		638380	4268600	NonCance	0	0	0	0	0	0	0.000115	0	0	0	0	0	0	0	0.000115
3856	ALL		638420	4268600	NonCance	0	0	0	0	0	0	0.000134	0	0	0	0	0	0	0	0.000134
3857	ALL		638460	4268600	NonCance	0	0	0	0	0	0	0.000163	0	0	0	0	0	0	0	0.000163
3858	ALL		638500	4268600	NonCance	0	0	0	0	0	0	0.000216	0	0	0	0	0	0	0	0.000216
3859	ALL		638540	4268600	NonCance	0	0	0	0	0	0	0.000328	0	0	0	0	0	0	0	0.000328
3860	ALL		638580	4268600	NonCance	0	0	0	0	0	0	0.00071	0	0	0	0	0	0	0	0.00071
3861	ALL		638620	4268600	NonCance	0	0	0	0	0	0	0.00107	0	0	0	0	0	0	0	0.00107
3862	ALL		638660	4268600	NonCance	0	0	0	0	0	0	0.000882	0	0	0	0	0	0	0	0.000882
3863	ALL		638700	4268600	NonCance	0	0	0	0	0	0	0.001076	0	0	0	0	0	0	0	0.001076
3864	ALL		638740	4268600	NonCance	0	0	0	0	0	0	0.001169	0	0	0	0	0	0	0	0.001169
3865	ALL		638780	4268600	NonCance	0	0	0	0	0	0	0.001038	0	0	0	0	0	0	0	0.001038
3866	ALL		638820	4268600	NonCance	0	0	0	0	0	0	0.001118	0	0	0	0	0	0	0	0.001118
3867	ALL		638860	4268600	NonCance	0	0	0	0	0	0	0.002736	0	0	0	0	0	0	0	0.002736
3868	ALL		638900	4268600	NonCance	0	0	0	0	0	0	0.001944	0	0	0	0	0	0	0	0.001944
3869	ALL		638940	4268600	NonCance	0	0	0	0	0	0	0.001263	0	0	0	0	0	0	0	0.001263
3870	ALL		638980	4268600	NonCance	0	0	0	0	0	0	0.000905	0	0	0	0	0	0	0	0.000905
3871	ALL		639020	4268600	NonCance	0	0	0	0	0	0	0.000769	0	0	0	0	0	0	0	0.000769
3872	ALL		639060	4268600	NonCance	0	0	0	0	0	0	0.000925	0	0	0	0	0	0	0	0.000925
3873	ALL		639100	4268600	NonCance	0	0	0	0	0	0	0.000965	0	0	0	0	0	0	0	0.000965
3874	ALL		638300	4268640	NonCance	0	0	0	0	0	0	9.68E-05	0	0	0	0	0	0	0	9.68E-05

**Exported Risk Results - Sites 2-2 and 2-3

REC	GRP	NETID	X	Y	SCENARIO	CV	CNS	IMMUN	KIDNEY	GILV	REPRO/DE	RESP	SKIN	EYE	BONE/TEET	ENDO	BLOOD	ODOR	GENERAL	MAXHI
3875	ALL		638340	4268640	NonCance	0	0	0	0	0	0	0.000108	0	0	0	0	0	0	0	0.000108
3876	ALL		638380	4268640	NonCance	0	0	0	0	0	0	0.000124	0	0	0	0	0	0	0	0.000124
3877	ALL		638420	4268640	NonCance	0	0	0	0	0	0	0.000145	0	0	0	0	0	0	0	0.000145
3878	ALL		638460	4268640	NonCance	0	0	0	0	0	0	0.00018	0	0	0	0	0	0	0	0.00018
3879	ALL		638500	4268640	NonCance	0	0	0	0	0	0	0.00024	0	0	0	0	0	0	0	0.00024
3880	ALL		638540	4268640	NonCance	0	0	0	0	0	0	0.000368	0	0	0	0	0	0	0	0.000368
3881	ALL		638580	4268640	NonCance	0	0	0	0	0	0	0.000822	0	0	0	0	0	0	0	0.000822
3882	ALL		638620	4268640	NonCance	0	0	0	0	0	0	0.000985	0	0	0	0	0	0	0	0.000985
3883	ALL		638660	4268640	NonCance	0	0	0	0	0	0	0.001202	0	0	0	0	0	0	0	0.001202
3884	ALL		638700	4268640	NonCance	0	0	0	0	0	0	0.001973	0	0	0	0	0	0	0	0.001973
3885	ALL		638740	4268640	NonCance	0	0	0	0	0	0	0.0024	0	0	0	0	0	0	0	0.0024
3886	ALL		638780	4268640	NonCance	0	0	0	0	0	0	0.001794	0	0	0	0	0	0	0	0.001794
3887	ALL		638820	4268640	NonCance	0	0	0	0	0	0	0.001438	0	0	0	0	0	0	0	0.001438
3888	ALL		638860	4268640	NonCance	0	0	0	0	0	0	0.001254	0	0	0	0	0	0	0	0.001254
3889	ALL		638900	4268640	NonCance	0	0	0	0	0	0	0.001285	0	0	0	0	0	0	0	0.001285
3890	ALL		638940	4268640	NonCance	0	0	0	0	0	0	0.001426	0	0	0	0	0	0	0	0.001426
3891	ALL		638980	4268640	NonCance	0	0	0	0	0	0	0.001626	0	0	0	0	0	0	0	0.001626
3892	ALL		639020	4268640	NonCance	0	0	0	0	0	0	0.001901	0	0	0	0	0	0	0	0.001901
3893	ALL		639060	4268640	NonCance	0	0	0	0	0	0	0.002305	0	0	0	0	0	0	0	0.002305
3894	ALL		639100	4268640	NonCance	0	0	0	0	0	0	0.001639	0	0	0	0	0	0	0	0.001639
3895	ALL		638300	4268680	NonCance	0	0	0	0	0	0	0.000103	0	0	0	0	0	0	0	0.000103
3896	ALL		638340	4268680	NonCance	0	0	0	0	0	0	0.000115	0	0	0	0	0	0	0	0.000115
3897	ALL		638380	4268680	NonCance	0	0	0	0	0	0	0.000132	0	0	0	0	0	0	0	0.000132
3898	ALL		638420	4268680	NonCance	0	0	0	0	0	0	0.000157	0	0	0	0	0	0	0	0.000157
3899	ALL		638460	4268680	NonCance	0	0	0	0	0	0	0.000194	0	0	0	0	0	0	0	0.000194
3900	ALL		638500	4268680	NonCance	0	0	0	0	0	0	0.00026	0	0	0	0	0	0	0	0.00026
3901	ALL		638540	4268680	NonCance	0	0	0	0	0	0	0.000405	0	0	0	0	0	0	0	0.000405
3902	ALL		638580	4268680	NonCance	0	0	0	0	0	0	0.00095	0	0	0	0	0	0	0	0.00095
3903	ALL		638620	4268680	NonCance	0	0	0	0	0	0	0.002212	0	0	0	0	0	0	0	0.002212
3904	ALL		638660	4268680	NonCance	0	0	0	0	0	0	0.001759	0	0	0	0	0	0	0	0.001759
3905	ALL		638700	4268680	NonCance	0	0	0	0	0	0	0.00142	0	0	0	0	0	0	0	0.00142
3906	ALL		638740	4268680	NonCance	0	0	0	0	0	0	0.001197	0	0	0	0	0	0	0	0.001197
3907	ALL		638780	4268680	NonCance	0	0	0	0	0	0	0.001038	0	0	0	0	0	0	0	0.001038
3908	ALL		638820	4268680	NonCance	0	0	0	0	0	0	0.000924	0	0	0	0	0	0	0	0.000924
3909	ALL		638860	4268680	NonCance	0	0	0	0	0	0	0.00086	0	0	0	0	0	0	0	0.00086
3910	ALL		638900	4268680	NonCance	0	0	0	0	0	0	0.000859	0	0	0	0	0	0	0	0.000859
3911	ALL		638940	4268680	NonCance	0	0	0	0	0	0	0.0009	0	0	0	0	0	0	0	0.0009
3912	ALL		638980	4268680	NonCance	0	0	0	0	0	0	0.000955	0	0	0	0	0	0	0	0.000955
3913	ALL		639020	4268680	NonCance	0	0	0	0	0	0	0.001015	0	0	0	0	0	0	0	0.001015
3914	ALL		639060	4268680	NonCance	0	0	0	0	0	0	0.001071	0	0	0	0	0	0	0	0.001071
3915	ALL		639100	4268680	NonCance	0	0	0	0	0	0	0.001081	0	0	0	0	0	0	0	0.001081
3916	ALL		637380	4268720	NonCance	0	0	0	0	0	0	3.06E-05	0	0	0	0	0	0	0	3.06E-05
3917	ALL		638300	4268720	NonCance	0	0	0	0	0	0	0.000109	0	0	0	0	0	0	0	0.000109
3918	ALL		638340	4268720	NonCance	0	0	0	0	0	0	0.000123	0	0	0	0	0	0	0	0.000123
3919	ALL		638380	4268720	NonCance	0	0	0	0	0	0	0.000142	0	0	0	0	0	0	0	0.000142
3920	ALL		638420	4268720	NonCance	0	0	0	0	0	0	0.00017	0	0	0	0	0	0	0	0.00017
3921	ALL		638460	4268720	NonCance	0	0	0	0	0	0	0.000213	0	0	0	0	0	0	0	0.000213
3922	ALL		638500	4268720	NonCance	0	0	0	0	0	0	0.000289	0	0	0	0	0	0	0	0.000289
3923	ALL		638540	4268720	NonCance	0	0	0	0	0	0	0.000445	0	0	0	0	0	0	0	0.000445
3924	ALL		638580	4268720	NonCance	0	0	0	0	0	0	0.00094	0	0	0	0	0	0	0	0.00094
3925	ALL		638620	4268720	NonCance	0	0	0	0	0	0	0.001386	0	0	0	0	0	0	0	0.001386

**Exported Risk Results - Sites 2-2 and 2-3

REC	GRP	NETID	X	Y	SCENARIO	CV	CNS	IMMUN	KIDNEY	GILV	REPRO/DE	RESP	SKIN	EYE	BONE/TEET	ENDO	BLOOD	ODOR	GENERAL	MAXHI
3926	ALL		638660	4268720	NonCance	0	0	0	0	0	0	0.001098	0	0	0	0	0	0	0	0.001098
3927	ALL		638700	4268720	NonCance	0	0	0	0	0	0	0.000952	0	0	0	0	0	0	0	0.000952
3928	ALL		638740	4268720	NonCance	0	0	0	0	0	0	0.000848	0	0	0	0	0	0	0	0.000848
3929	ALL		638780	4268720	NonCance	0	0	0	0	0	0	0.000768	0	0	0	0	0	0	0	0.000768
3930	ALL		638820	4268720	NonCance	0	0	0	0	0	0	0.00071	0	0	0	0	0	0	0	0.00071
3931	ALL		638860	4268720	NonCance	0	0	0	0	0	0	0.000676	0	0	0	0	0	0	0	0.000676
3932	ALL		638900	4268720	NonCance	0	0	0	0	0	0	0.000668	0	0	0	0	0	0	0	0.000668
3933	ALL		638940	4268720	NonCance	0	0	0	0	0	0	0.000678	0	0	0	0	0	0	0	0.000678
3934	ALL		638980	4268720	NonCance	0	0	0	0	0	0	0.000695	0	0	0	0	0	0	0	0.000695
3935	ALL		639020	4268720	NonCance	0	0	0	0	0	0	0.000706	0	0	0	0	0	0	0	0.000706
3936	ALL		639060	4268720	NonCance	0	0	0	0	0	0	0.0007	0	0	0	0	0	0	0	0.0007
3937	ALL		639100	4268720	NonCance	0	0	0	0	0	0	0.000646	0	0	0	0	0	0	0	0.000646
3938	ALL		637380	4268760	NonCance	0	0	0	0	0	0	3.17E-05	0	0	0	0	0	0	0	3.17E-05
3939	ALL		638300	4268760	NonCance	0	0	0	0	0	0	0.000117	0	0	0	0	0	0	0	0.000117
3940	ALL		638340	4268760	NonCance	0	0	0	0	0	0	0.000133	0	0	0	0	0	0	0	0.000133
3941	ALL		638380	4268760	NonCance	0	0	0	0	0	0	0.000155	0	0	0	0	0	0	0	0.000155
3942	ALL		638420	4268760	NonCance	0	0	0	0	0	0	0.000187	0	0	0	0	0	0	0	0.000187
3943	ALL		638460	4268760	NonCance	0	0	0	0	0	0	0.000234	0	0	0	0	0	0	0	0.000234
3944	ALL		638500	4268760	NonCance	0	0	0	0	0	0	0.000311	0	0	0	0	0	0	0	0.000311
3945	ALL		638540	4268760	NonCance	0	0	0	0	0	0	0.000461	0	0	0	0	0	0	0	0.000461
3946	ALL		638580	4268760	NonCance	0	0	0	0	0	0	0.000893	0	0	0	0	0	0	0	0.000893
3947	ALL		638620	4268760	NonCance	0	0	0	0	0	0	0.001236	0	0	0	0	0	0	0	0.001236
3948	ALL		638660	4268760	NonCance	0	0	0	0	0	0	0.000847	0	0	0	0	0	0	0	0.000847
3949	ALL		638700	4268760	NonCance	0	0	0	0	0	0	0.00075	0	0	0	0	0	0	0	0.00075
3950	ALL		638740	4268760	NonCance	0	0	0	0	0	0	0.000682	0	0	0	0	0	0	0	0.000682
3951	ALL		638780	4268760	NonCance	0	0	0	0	0	0	0.00063	0	0	0	0	0	0	0	0.00063
3952	ALL		638820	4268760	NonCance	0	0	0	0	0	0	0.000593	0	0	0	0	0	0	0	0.000593
3953	ALL		638860	4268760	NonCance	0	0	0	0	0	0	0.000569	0	0	0	0	0	0	0	0.000569
3954	ALL		638900	4268760	NonCance	0	0	0	0	0	0	0.000556	0	0	0	0	0	0	0	0.000556
3955	ALL		638940	4268760	NonCance	0	0	0	0	0	0	0.000553	0	0	0	0	0	0	0	0.000553
3956	ALL		638980	4268760	NonCance	0	0	0	0	0	0	0.000552	0	0	0	0	0	0	0	0.000552
3957	ALL		639020	4268760	NonCance	0	0	0	0	0	0	0.000544	0	0	0	0	0	0	0	0.000544
3958	ALL		639060	4268760	NonCance	0	0	0	0	0	0	0.00052	0	0	0	0	0	0	0	0.00052
3959	ALL		639100	4268760	NonCance	0	0	0	0	0	0	0.000467	0	0	0	0	0	0	0	0.000467
3960	ALL		639140	4268760	NonCance	0	0	0	0	0	0	0.000381	0	0	0	0	0	0	0	0.000381
3961	ALL		639180	4268760	NonCance	0	0	0	0	0	0	0.000275	0	0	0	0	0	0	0	0.000275
3962	ALL		639220	4268760	NonCance	0	0	0	0	0	0	0.00018	0	0	0	0	0	0	0	0.00018
3963	ALL		639260	4268760	NonCance	0	0	0	0	0	0	0.000131	0	0	0	0	0	0	0	0.000131
3964	ALL		639300	4268760	NonCance	0	0	0	0	0	0	0.000105	0	0	0	0	0	0	0	0.000105
3965	ALL		639340	4268760	NonCance	0	0	0	0	0	0	8.80E-05	0	0	0	0	0	0	0	8.80E-05
3966	ALL		637380	4268800	NonCance	0	0	0	0	0	0	3.27E-05	0	0	0	0	0	0	0	3.27E-05
3967	ALL		638300	4268800	NonCance	0	0	0	0	0	0	0.000127	0	0	0	0	0	0	0	0.000127
3968	ALL		638340	4268800	NonCance	0	0	0	0	0	0	0.000145	0	0	0	0	0	0	0	0.000145
3969	ALL		638380	4268800	NonCance	0	0	0	0	0	0	0.000169	0	0	0	0	0	0	0	0.000169
3970	ALL		638420	4268800	NonCance	0	0	0	0	0	0	0.000202	0	0	0	0	0	0	0	0.000202
3971	ALL		638460	4268800	NonCance	0	0	0	0	0	0	0.000251	0	0	0	0	0	0	0	0.000251
3972	ALL		638500	4268800	NonCance	0	0	0	0	0	0	0.000327	0	0	0	0	0	0	0	0.000327
3973	ALL		638540	4268800	NonCance	0	0	0	0	0	0	0.000466	0	0	0	0	0	0	0	0.000466
3974	ALL		638580	4268800	NonCance	0	0	0	0	0	0	0.000861	0	0	0	0	0	0	0	0.000861
3975	ALL		638620	4268800	NonCance	0	0	0	0	0	0	0.001102	0	0	0	0	0	0	0	0.001102
3976	ALL		638660	4268800	NonCance	0	0	0	0	0	0	0.000723	0	0	0	0	0	0	0	0.000723

**Exported Risk Results - Sites 2-2 and 2-3

REC	GRP	NETID	X	Y	SCENARIO	CV	CNS	IMMUN	KIDNEY	GILV	REPRO/DE	RESP	SKIN	EYE	BONE/TEET	ENDO	BLOOD	ODOR	GENERAL	MAXHI
3977	ALL		638700	4268800	NonCance	0	0	0	0	0	0	0.000637	0	0	0	0	0	0	0	0.000637
3978	ALL		638740	4268800	NonCance	0	0	0	0	0	0	0.000586	0	0	0	0	0	0	0	0.000586
3979	ALL		638780	4268800	NonCance	0	0	0	0	0	0	0.000548	0	0	0	0	0	0	0	0.000548
3980	ALL		638820	4268800	NonCance	0	0	0	0	0	0	0.00052	0	0	0	0	0	0	0	0.00052
3981	ALL		638860	4268800	NonCance	0	0	0	0	0	0	0.000499	0	0	0	0	0	0	0	0.000499
3982	ALL		638900	4268800	NonCance	0	0	0	0	0	0	0.000484	0	0	0	0	0	0	0	0.000484
3983	ALL		638940	4268800	NonCance	0	0	0	0	0	0	0.000473	0	0	0	0	0	0	0	0.000473
3984	ALL		638980	4268800	NonCance	0	0	0	0	0	0	0.000462	0	0	0	0	0	0	0	0.000462
3985	ALL		639020	4268800	NonCance	0	0	0	0	0	0	0.000446	0	0	0	0	0	0	0	0.000446
3986	ALL		639060	4268800	NonCance	0	0	0	0	0	0	0.000417	0	0	0	0	0	0	0	0.000417
3987	ALL		639100	4268800	NonCance	0	0	0	0	0	0	0.000373	0	0	0	0	0	0	0	0.000373
3988	ALL		639140	4268800	NonCance	0	0	0	0	0	0	0.000315	0	0	0	0	0	0	0	0.000315
3989	ALL		639180	4268800	NonCance	0	0	0	0	0	0	0.000249	0	0	0	0	0	0	0	0.000249
3990	ALL		639220	4268800	NonCance	0	0	0	0	0	0	0.000181	0	0	0	0	0	0	0	0.000181
3991	ALL		639260	4268800	NonCance	0	0	0	0	0	0	0.000133	0	0	0	0	0	0	0	0.000133
3992	ALL		639300	4268800	NonCance	0	0	0	0	0	0	0.000107	0	0	0	0	0	0	0	0.000107
3993	ALL		639340	4268800	NonCance	0	0	0	0	0	0	9.00E-05	0	0	0	0	0	0	0	9.00E-05
3994	ALL		637380	4268840	NonCance	0	0	0	0	0	0	3.39E-05	0	0	0	0	0	0	0	3.39E-05
3995	ALL		638300	4268840	NonCance	0	0	0	0	0	0	0.000138	0	0	0	0	0	0	0	0.000138
3996	ALL		638340	4268840	NonCance	0	0	0	0	0	0	0.000157	0	0	0	0	0	0	0	0.000157
3997	ALL		638380	4268840	NonCance	0	0	0	0	0	0	0.000182	0	0	0	0	0	0	0	0.000182
3998	ALL		638420	4268840	NonCance	0	0	0	0	0	0	0.000217	0	0	0	0	0	0	0	0.000217
3999	ALL		638460	4268840	NonCance	0	0	0	0	0	0	0.000266	0	0	0	0	0	0	0	0.000266
4000	ALL		638500	4268840	NonCance	0	0	0	0	0	0	0.000339	0	0	0	0	0	0	0	0.000339
4001	ALL		638540	4268840	NonCance	0	0	0	0	0	0	0.000465	0	0	0	0	0	0	0	0.000465
4002	ALL		638580	4268840	NonCance	0	0	0	0	0	0	0.000843	0	0	0	0	0	0	0	0.000843
4003	ALL		638620	4268840	NonCance	0	0	0	0	0	0	0.001036	0	0	0	0	0	0	0	0.001036
4004	ALL		638660	4268840	NonCance	0	0	0	0	0	0	0.000657	0	0	0	0	0	0	0	0.000657
4005	ALL		638700	4268840	NonCance	0	0	0	0	0	0	0.000569	0	0	0	0	0	0	0	0.000569
4006	ALL		638740	4268840	NonCance	0	0	0	0	0	0	0.000527	0	0	0	0	0	0	0	0.000527
4007	ALL		638780	4268840	NonCance	0	0	0	0	0	0	0.000496	0	0	0	0	0	0	0	0.000496
4008	ALL		638820	4268840	NonCance	0	0	0	0	0	0	0.000471	0	0	0	0	0	0	0	0.000471
4009	ALL		638860	4268840	NonCance	0	0	0	0	0	0	0.000451	0	0	0	0	0	0	0	0.000451
4010	ALL		638900	4268840	NonCance	0	0	0	0	0	0	0.000434	0	0	0	0	0	0	0	0.000434
4011	ALL		638940	4268840	NonCance	0	0	0	0	0	0	0.000418	0	0	0	0	0	0	0	0.000418
4012	ALL		638980	4268840	NonCance	0	0	0	0	0	0	0.000401	0	0	0	0	0	0	0	0.000401
4013	ALL		639020	4268840	NonCance	0	0	0	0	0	0	0.00038	0	0	0	0	0	0	0	0.00038
4014	ALL		639060	4268840	NonCance	0	0	0	0	0	0	0.000352	0	0	0	0	0	0	0	0.000352
4015	ALL		639100	4268840	NonCance	0	0	0	0	0	0	0.000316	0	0	0	0	0	0	0	0.000316
4016	ALL		639140	4268840	NonCance	0	0	0	0	0	0	0.000274	0	0	0	0	0	0	0	0.000274
4017	ALL		639180	4268840	NonCance	0	0	0	0	0	0	0.000227	0	0	0	0	0	0	0	0.000227
4018	ALL		639220	4268840	NonCance	0	0	0	0	0	0	0.000178	0	0	0	0	0	0	0	0.000178
4019	ALL		639260	4268840	NonCance	0	0	0	0	0	0	0.000136	0	0	0	0	0	0	0	0.000136
4020	ALL		639300	4268840	NonCance	0	0	0	0	0	0	0.000109	0	0	0	0	0	0	0	0.000109
4021	ALL		639340	4268840	NonCance	0	0	0	0	0	0	9.17E-05	0	0	0	0	0	0	0	9.17E-05
4022	ALL		638300	4268880	NonCance	0	0	0	0	0	0	0.000149	0	0	0	0	0	0	0	0.000149
4023	ALL		638340	4268880	NonCance	0	0	0	0	0	0	0.00017	0	0	0	0	0	0	0	0.00017
4024	ALL		638380	4268880	NonCance	0	0	0	0	0	0	0.000197	0	0	0	0	0	0	0	0.000197
4025	ALL		638420	4268880	NonCance	0	0	0	0	0	0	0.000233	0	0	0	0	0	0	0	0.000233
4026	ALL		638460	4268880	NonCance	0	0	0	0	0	0	0.000281	0	0	0	0	0	0	0	0.000281
4027	ALL		638500	4268880	NonCance	0	0	0	0	0	0	0.000351	0	0	0	0	0	0	0	0.000351

**Exported Risk Results - Sites 2-2 and 2-3

REC	GRP	NETID	X	Y	SCENARIO	CV	CNS	IMMUN	KIDNEY	GILV	REPRO/DE	RESP	SKIN	EYE	BONE/TEET	ENDO	BLOOD	ODOR	GENERAL	MAXHI
4028	ALL		638540	4268880	NonCance	0	0	0	0	0	0	0.000471	0	0	0	0	0	0	0	0.000471
4029	ALL		638580	4268880	NonCance	0	0	0	0	0	0	0.000836	0	0	0	0	0	0	0	0.000836
4030	ALL		638620	4268880	NonCance	0	0	0	0	0	0	0.00105	0	0	0	0	0	0	0	0.00105
4031	ALL		638660	4268880	NonCance	0	0	0	0	0	0	0.000622	0	0	0	0	0	0	0	0.000622
4032	ALL		638700	4268880	NonCance	0	0	0	0	0	0	0.000528	0	0	0	0	0	0	0	0.000528
4033	ALL		638740	4268880	NonCance	0	0	0	0	0	0	0.000489	0	0	0	0	0	0	0	0.000489
4034	ALL		638780	4268880	NonCance	0	0	0	0	0	0	0.000461	0	0	0	0	0	0	0	0.000461
4035	ALL		638820	4268880	NonCance	0	0	0	0	0	0	0.000438	0	0	0	0	0	0	0	0.000438
4036	ALL		638860	4268880	NonCance	0	0	0	0	0	0	0.000418	0	0	0	0	0	0	0	0.000418
4037	ALL		638900	4268880	NonCance	0	0	0	0	0	0	0.000398	0	0	0	0	0	0	0	0.000398
4038	ALL		638940	4268880	NonCance	0	0	0	0	0	0	0.000378	0	0	0	0	0	0	0	0.000378
4039	ALL		638980	4268880	NonCance	0	0	0	0	0	0	0.000358	0	0	0	0	0	0	0	0.000358
4040	ALL		639020	4268880	NonCance	0	0	0	0	0	0	0.000335	0	0	0	0	0	0	0	0.000335
4041	ALL		639060	4268880	NonCance	0	0	0	0	0	0	0.000309	0	0	0	0	0	0	0	0.000309
4042	ALL		639100	4268880	NonCance	0	0	0	0	0	0	0.000279	0	0	0	0	0	0	0	0.000279
4043	ALL		639140	4268880	NonCance	0	0	0	0	0	0	0.000246	0	0	0	0	0	0	0	0.000246
4044	ALL		639180	4268880	NonCance	0	0	0	0	0	0	0.00021	0	0	0	0	0	0	0	0.00021
4045	ALL		639220	4268880	NonCance	0	0	0	0	0	0	0.000173	0	0	0	0	0	0	0	0.000173
4046	ALL		639260	4268880	NonCance	0	0	0	0	0	0	0.000138	0	0	0	0	0	0	0	0.000138
4047	ALL		639300	4268880	NonCance	0	0	0	0	0	0	0.000111	0	0	0	0	0	0	0	0.000111
4048	ALL		639340	4268880	NonCance	0	0	0	0	0	0	9.33E-05	0	0	0	0	0	0	0	9.33E-05
4049	ALL		638300	4268920	NonCance	0	0	0	0	0	0	0.000162	0	0	0	0	0	0	0	0.000162
4050	ALL		638340	4268920	NonCance	0	0	0	0	0	0	0.000185	0	0	0	0	0	0	0	0.000185
4051	ALL		638380	4268920	NonCance	0	0	0	0	0	0	0.000214	0	0	0	0	0	0	0	0.000214
4052	ALL		638420	4268920	NonCance	0	0	0	0	0	0	0.00025	0	0	0	0	0	0	0	0.00025
4053	ALL		638460	4268920	NonCance	0	0	0	0	0	0	0.000298	0	0	0	0	0	0	0	0.000298
4054	ALL		638500	4268920	NonCance	0	0	0	0	0	0	0.000365	0	0	0	0	0	0	0	0.000365
4055	ALL		638540	4268920	NonCance	0	0	0	0	0	0	0.000477	0	0	0	0	0	0	0	0.000477
4056	ALL		638580	4268920	NonCance	0	0	0	0	0	0	0.000836	0	0	0	0	0	0	0	0.000836
4057	ALL		638620	4268920	NonCance	0	0	0	0	0	0	0.001001	0	0	0	0	0	0	0	0.001001
4058	ALL		638660	4268920	NonCance	0	0	0	0	0	0	0.000604	0	0	0	0	0	0	0	0.000604
4059	ALL		638700	4268920	NonCance	0	0	0	0	0	0	0.000507	0	0	0	0	0	0	0	0.000507
4060	ALL		638740	4268920	NonCance	0	0	0	0	0	0	0.000466	0	0	0	0	0	0	0	0.000466
4061	ALL		638780	4268920	NonCance	0	0	0	0	0	0	0.00044	0	0	0	0	0	0	0	0.00044
4062	ALL		638820	4268920	NonCance	0	0	0	0	0	0	0.000417	0	0	0	0	0	0	0	0.000417
4063	ALL		638860	4268920	NonCance	0	0	0	0	0	0	0.000394	0	0	0	0	0	0	0	0.000394
4064	ALL		638900	4268920	NonCance	0	0	0	0	0	0	0.000372	0	0	0	0	0	0	0	0.000372
4065	ALL		638940	4268920	NonCance	0	0	0	0	0	0	0.000349	0	0	0	0	0	0	0	0.000349
4066	ALL		638980	4268920	NonCance	0	0	0	0	0	0	0.000326	0	0	0	0	0	0	0	0.000326
4067	ALL		639020	4268920	NonCance	0	0	0	0	0	0	0.000303	0	0	0	0	0	0	0	0.000303
4068	ALL		639060	4268920	NonCance	0	0	0	0	0	0	0.000279	0	0	0	0	0	0	0	0.000279
4069	ALL		639100	4268920	NonCance	0	0	0	0	0	0	0.000253	0	0	0	0	0	0	0	0.000253
4070	ALL		637660	4268960	NonCance	0	0	0	0	0	0	5.62E-05	0	0	0	0	0	0	0	5.62E-05
4071	ALL		637700	4268960	NonCance	0	0	0	0	0	0	6.00E-05	0	0	0	0	0	0	0	6.00E-05
4072	ALL		637740	4268960	NonCance	0	0	0	0	0	0	6.41E-05	0	0	0	0	0	0	0	6.41E-05
4073	ALL		637780	4268960	NonCance	0	0	0	0	0	0	6.85E-05	0	0	0	0	0	0	0	6.85E-05
4074	ALL		637820	4268960	NonCance	0	0	0	0	0	0	7.32E-05	0	0	0	0	0	0	0	7.32E-05
4075	ALL		637860	4268960	NonCance	0	0	0	0	0	0	7.81E-05	0	0	0	0	0	0	0	7.81E-05
4076	ALL		637900	4268960	NonCance	0	0	0	0	0	0	8.29E-05	0	0	0	0	0	0	0	8.29E-05
4077	ALL		637940	4268960	NonCance	0	0	0	0	0	0	8.75E-05	0	0	0	0	0	0	0	8.75E-05
4078	ALL		637980	4268960	NonCance	0	0	0	0	0	0	9.19E-05	0	0	0	0	0	0	0	9.19E-05

**Exported Risk Results - Sites 2-2 and 2-3

REC	GRP	NETID	X	Y	SCENARIO	CV	CNS	IMMUN	KIDNEY	GILV	REPRO/DE	RESP	SKIN	EYE	BONE/TEET	ENDO	BLOOD	ODOR	GENERAL	MAXHI
4079	ALL		638020	4268960	NonCance	0	0	0	0	0	0	9.62E-05	0	0	0	0	0	0	0	9.62E-05
4080	ALL		638060	4268960	NonCance	0	0	0	0	0	0	0.000101	0	0	0	0	0	0	0	0.000101
4081	ALL		638100	4268960	NonCance	0	0	0	0	0	0	0.000107	0	0	0	0	0	0	0	0.000107
4082	ALL		638140	4268960	NonCance	0	0	0	0	0	0	0.000114	0	0	0	0	0	0	0	0.000114
4083	ALL		638180	4268960	NonCance	0	0	0	0	0	0	0.000124	0	0	0	0	0	0	0	0.000124
4084	ALL		638220	4268960	NonCance	0	0	0	0	0	0	0.000138	0	0	0	0	0	0	0	0.000138
4085	ALL		638260	4268960	NonCance	0	0	0	0	0	0	0.000155	0	0	0	0	0	0	0	0.000155
4086	ALL		638300	4268960	NonCance	0	0	0	0	0	0	0.000176	0	0	0	0	0	0	0	0.000176
4087	ALL		638340	4268960	NonCance	0	0	0	0	0	0	0.000203	0	0	0	0	0	0	0	0.000203
4088	ALL		638380	4268960	NonCance	0	0	0	0	0	0	0.000235	0	0	0	0	0	0	0	0.000235
4089	ALL		638420	4268960	NonCance	0	0	0	0	0	0	0.000273	0	0	0	0	0	0	0	0.000273
4090	ALL		638460	4268960	NonCance	0	0	0	0	0	0	0.000319	0	0	0	0	0	0	0	0.000319
4091	ALL		638500	4268960	NonCance	0	0	0	0	0	0	0.000382	0	0	0	0	0	0	0	0.000382
4092	ALL		638540	4268960	NonCance	0	0	0	0	0	0	0.000488	0	0	0	0	0	0	0	0.000488
4093	ALL		638580	4268960	NonCance	0	0	0	0	0	0	0.000832	0	0	0	0	0	0	0	0.000832
4094	ALL		638620	4268960	NonCance	0	0	0	0	0	0	0.001165	0	0	0	0	0	0	0	0.001165
4095	ALL		638660	4268960	NonCance	0	0	0	0	0	0	0.000601	0	0	0	0	0	0	0	0.000601
4096	ALL		638700	4268960	NonCance	0	0	0	0	0	0	0.000499	0	0	0	0	0	0	0	0.000499
4097	ALL		638740	4268960	NonCance	0	0	0	0	0	0	0.000456	0	0	0	0	0	0	0	0.000456
4098	ALL		638780	4268960	NonCance	0	0	0	0	0	0	0.000429	0	0	0	0	0	0	0	0.000429
4099	ALL		638820	4268960	NonCance	0	0	0	0	0	0	0.000404	0	0	0	0	0	0	0	0.000404
4100	ALL		638860	4268960	NonCance	0	0	0	0	0	0	0.000379	0	0	0	0	0	0	0	0.000379
4101	ALL		638900	4268960	NonCance	0	0	0	0	0	0	0.000352	0	0	0	0	0	0	0	0.000352
4102	ALL		638940	4268960	NonCance	0	0	0	0	0	0	0.000327	0	0	0	0	0	0	0	0.000327
4103	ALL		638980	4268960	NonCance	0	0	0	0	0	0	0.000302	0	0	0	0	0	0	0	0.000302
4104	ALL		639020	4268960	NonCance	0	0	0	0	0	0	0.000279	0	0	0	0	0	0	0	0.000279
4105	ALL		639060	4268960	NonCance	0	0	0	0	0	0	0.000256	0	0	0	0	0	0	0	0.000256
4106	ALL		639100	4268960	NonCance	0	0	0	0	0	0	0.000233	0	0	0	0	0	0	0	0.000233
4107	ALL		637540	4269000	NonCance	0	0	0	0	0	0	4.94E-05	0	0	0	0	0	0	0	4.94E-05
4108	ALL		637580	4269000	NonCance	0	0	0	0	0	0	5.25E-05	0	0	0	0	0	0	0	5.25E-05
4109	ALL		637620	4269000	NonCance	0	0	0	0	0	0	5.60E-05	0	0	0	0	0	0	0	5.60E-05
4110	ALL		637660	4269000	NonCance	0	0	0	0	0	0	6.00E-05	0	0	0	0	0	0	0	6.00E-05
4111	ALL		637700	4269000	NonCance	0	0	0	0	0	0	6.44E-05	0	0	0	0	0	0	0	6.44E-05
4112	ALL		637740	4269000	NonCance	0	0	0	0	0	0	6.92E-05	0	0	0	0	0	0	0	6.92E-05
4113	ALL		637780	4269000	NonCance	0	0	0	0	0	0	7.45E-05	0	0	0	0	0	0	0	7.45E-05
4114	ALL		637820	4269000	NonCance	0	0	0	0	0	0	8.01E-05	0	0	0	0	0	0	0	8.01E-05
4115	ALL		637860	4269000	NonCance	0	0	0	0	0	0	8.58E-05	0	0	0	0	0	0	0	8.58E-05
4116	ALL		637900	4269000	NonCance	0	0	0	0	0	0	9.14E-05	0	0	0	0	0	0	0	9.14E-05
4117	ALL		637940	4269000	NonCance	0	0	0	0	0	0	9.62E-05	0	0	0	0	0	0	0	9.62E-05
4118	ALL		637980	4269000	NonCance	0	0	0	0	0	0	0.0001	0	0	0	0	0	0	0	0.0001
4119	ALL		638020	4269000	NonCance	0	0	0	0	0	0	0.000104	0	0	0	0	0	0	0	0.000104
4120	ALL		638060	4269000	NonCance	0	0	0	0	0	0	0.000108	0	0	0	0	0	0	0	0.000108
4121	ALL		638100	4269000	NonCance	0	0	0	0	0	0	0.000114	0	0	0	0	0	0	0	0.000114
4122	ALL		638140	4269000	NonCance	0	0	0	0	0	0	0.000122	0	0	0	0	0	0	0	0.000122
4123	ALL		638180	4269000	NonCance	0	0	0	0	0	0	0.000133	0	0	0	0	0	0	0	0.000133
4124	ALL		638220	4269000	NonCance	0	0	0	0	0	0	0.000148	0	0	0	0	0	0	0	0.000148
4125	ALL		638260	4269000	NonCance	0	0	0	0	0	0	0.000168	0	0	0	0	0	0	0	0.000168
4126	ALL		638300	4269000	NonCance	0	0	0	0	0	0	0.000194	0	0	0	0	0	0	0	0.000194
4127	ALL		638340	4269000	NonCance	0	0	0	0	0	0	0.000227	0	0	0	0	0	0	0	0.000227
4128	ALL		638380	4269000	NonCance	0	0	0	0	0	0	0.000264	0	0	0	0	0	0	0	0.000264
4129	ALL		638420	4269000	NonCance	0	0	0	0	0	0	0.000303	0	0	0	0	0	0	0	0.000303

**Exported Risk Results - Sites 2-2 and 2-3

REC	GRP	NETID	X	Y	SCENARIO	CV	CNS	IMMUN	KIDNEY	GILV	REPRO/DE	RESP	SKIN	EYE	BONE/TEET	ENDO	BLOOD	ODOR	GENERAL	MAXHI
4130	ALL		638460	4269000	NonCance	0	0	0	0	0	0	0.000348	0	0	0	0	0	0	0	0.000348
4131	ALL		638500	4269000	NonCance	0	0	0	0	0	0	0.000408	0	0	0	0	0	0	0	0.000408
4132	ALL		638540	4269000	NonCance	0	0	0	0	0	0	0.000511	0	0	0	0	0	0	0	0.000511
4133	ALL		638580	4269000	NonCance	0	0	0	0	0	0	0.000865	0	0	0	0	0	0	0	0.000865
4134	ALL		638620	4269000	NonCance	0	0	0	0	0	0	0.001025	0	0	0	0	0	0	0	0.001025
4135	ALL		638660	4269000	NonCance	0	0	0	0	0	0	0.000608	0	0	0	0	0	0	0	0.000608
4136	ALL		638700	4269000	NonCance	0	0	0	0	0	0	0.000504	0	0	0	0	0	0	0	0.000504
4137	ALL		638740	4269000	NonCance	0	0	0	0	0	0	0.000458	0	0	0	0	0	0	0	0.000458
4138	ALL		638780	4269000	NonCance	0	0	0	0	0	0	0.000428	0	0	0	0	0	0	0	0.000428
4139	ALL		638820	4269000	NonCance	0	0	0	0	0	0	0.000399	0	0	0	0	0	0	0	0.000399
4140	ALL		638860	4269000	NonCance	0	0	0	0	0	0	0.000369	0	0	0	0	0	0	0	0.000369
4141	ALL		638900	4269000	NonCance	0	0	0	0	0	0	0.000338	0	0	0	0	0	0	0	0.000338
4142	ALL		638940	4269000	NonCance	0	0	0	0	0	0	0.00031	0	0	0	0	0	0	0	0.00031
4143	ALL		638980	4269000	NonCance	0	0	0	0	0	0	0.000284	0	0	0	0	0	0	0	0.000284
4144	ALL		639020	4269000	NonCance	0	0	0	0	0	0	0.000261	0	0	0	0	0	0	0	0.000261
4145	ALL		639060	4269000	NonCance	0	0	0	0	0	0	0.000239	0	0	0	0	0	0	0	0.000239
4146	ALL		639100	4269000	NonCance	0	0	0	0	0	0	0.000219	0	0	0	0	0	0	0	0.000219
4147	ALL		637380	4269040	NonCance	0	0	0	0	0	0	4.15E-05	0	0	0	0	0	0	0	4.15E-05
4148	ALL		637420	4269040	NonCance	0	0	0	0	0	0	4.38E-05	0	0	0	0	0	0	0	4.38E-05
4149	ALL		637460	4269040	NonCance	0	0	0	0	0	0	4.63E-05	0	0	0	0	0	0	0	4.63E-05
4150	ALL		637500	4269040	NonCance	0	0	0	0	0	0	4.91E-05	0	0	0	0	0	0	0	4.91E-05
4151	ALL		637540	4269040	NonCance	0	0	0	0	0	0	5.23E-05	0	0	0	0	0	0	0	5.23E-05
4152	ALL		637580	4269040	NonCance	0	0	0	0	0	0	5.59E-05	0	0	0	0	0	0	0	5.59E-05
4153	ALL		637620	4269040	NonCance	0	0	0	0	0	0	6.00E-05	0	0	0	0	0	0	0	6.00E-05
4154	ALL		637660	4269040	NonCance	0	0	0	0	0	0	6.46E-05	0	0	0	0	0	0	0	6.46E-05
4155	ALL		637700	4269040	NonCance	0	0	0	0	0	0	6.99E-05	0	0	0	0	0	0	0	6.99E-05
4156	ALL		637740	4269040	NonCance	0	0	0	0	0	0	7.57E-05	0	0	0	0	0	0	0	7.57E-05
4157	ALL		637780	4269040	NonCance	0	0	0	0	0	0	8.21E-05	0	0	0	0	0	0	0	8.21E-05
4158	ALL		637820	4269040	NonCance	0	0	0	0	0	0	8.90E-05	0	0	0	0	0	0	0	8.90E-05
4159	ALL		637860	4269040	NonCance	0	0	0	0	0	0	9.61E-05	0	0	0	0	0	0	0	9.61E-05
4160	ALL		637900	4269040	NonCance	0	0	0	0	0	0	0.000103	0	0	0	0	0	0	0	0.000103
4161	ALL		637940	4269040	NonCance	0	0	0	0	0	0	0.000107	0	0	0	0	0	0	0	0.000107
4162	ALL		637980	4269040	NonCance	0	0	0	0	0	0	0.00011	0	0	0	0	0	0	0	0.00011
4163	ALL		638020	4269040	NonCance	0	0	0	0	0	0	0.000112	0	0	0	0	0	0	0	0.000112
4164	ALL		638060	4269040	NonCance	0	0	0	0	0	0	0.000115	0	0	0	0	0	0	0	0.000115
4165	ALL		638100	4269040	NonCance	0	0	0	0	0	0	0.00012	0	0	0	0	0	0	0	0.00012
4166	ALL		638140	4269040	NonCance	0	0	0	0	0	0	0.000129	0	0	0	0	0	0	0	0.000129
4167	ALL		638180	4269040	NonCance	0	0	0	0	0	0	0.000142	0	0	0	0	0	0	0	0.000142
4168	ALL		638220	4269040	NonCance	0	0	0	0	0	0	0.000159	0	0	0	0	0	0	0	0.000159
4169	ALL		638260	4269040	NonCance	0	0	0	0	0	0	0.000184	0	0	0	0	0	0	0	0.000184
4170	ALL		638300	4269040	NonCance	0	0	0	0	0	0	0.000218	0	0	0	0	0	0	0	0.000218
4171	ALL		638340	4269040	NonCance	0	0	0	0	0	0	0.000263	0	0	0	0	0	0	0	0.000263
4172	ALL		638380	4269040	NonCance	0	0	0	0	0	0	0.000309	0	0	0	0	0	0	0	0.000309
4173	ALL		638420	4269040	NonCance	0	0	0	0	0	0	0.00035	0	0	0	0	0	0	0	0.00035
4174	ALL		638460	4269040	NonCance	0	0	0	0	0	0	0.000389	0	0	0	0	0	0	0	0.000389
4175	ALL		638500	4269040	NonCance	0	0	0	0	0	0	0.000444	0	0	0	0	0	0	0	0.000444
4176	ALL		638540	4269040	NonCance	0	0	0	0	0	0	0.000546	0	0	0	0	0	0	0	0.000546
4177	ALL		638580	4269040	NonCance	0	0	0	0	0	0	0.000901	0	0	0	0	0	0	0	0.000901
4178	ALL		638620	4269040	NonCance	0	0	0	0	0	0	0.001029	0	0	0	0	0	0	0	0.001029
4179	ALL		638660	4269040	NonCance	0	0	0	0	0	0	0.000632	0	0	0	0	0	0	0	0.000632
4180	ALL		638700	4269040	NonCance	0	0	0	0	0	0	0.000525	0	0	0	0	0	0	0	0.000525

**Exported Risk Results - Sites 2-2 and 2-3

REC	GRP	NETID	X	Y	SCENARIO	CV	CNS	IMMUN	KIDNEY	GILV	REPRO/DE	RESP	SKIN	EYE	BONE/TEET	ENDO	BLOOD	ODOR	GENERAL	MAXHI
4181	ALL		638740	4269040	NonCance	0	0	0	0	0	0	0.000473	0	0	0	0	0	0	0	0.000473
4182	ALL		638780	4269040	NonCance	0	0	0	0	0	0	0.000434	0	0	0	0	0	0	0	0.000434
4183	ALL		638820	4269040	NonCance	0	0	0	0	0	0	0.000399	0	0	0	0	0	0	0	0.000399
4184	ALL		638860	4269040	NonCance	0	0	0	0	0	0	0.000363	0	0	0	0	0	0	0	0.000363
4185	ALL		638900	4269040	NonCance	0	0	0	0	0	0	0.000328	0	0	0	0	0	0	0	0.000328
4186	ALL		638940	4269040	NonCance	0	0	0	0	0	0	0.000297	0	0	0	0	0	0	0	0.000297
4187	ALL		638980	4269040	NonCance	0	0	0	0	0	0	0.000271	0	0	0	0	0	0	0	0.000271
4188	ALL		639020	4269040	NonCance	0	0	0	0	0	0	0.000248	0	0	0	0	0	0	0	0.000248
4189	ALL		639060	4269040	NonCance	0	0	0	0	0	0	0.000227	0	0	0	0	0	0	0	0.000227
4190	ALL		639100	4269040	NonCance	0	0	0	0	0	0	0.000207	0	0	0	0	0	0	0	0.000207
4191	ALL		637380	4269080	NonCance	0	0	0	0	0	0	4.34E-05	0	0	0	0	0	0	0	4.34E-05
4192	ALL		637420	4269080	NonCance	0	0	0	0	0	0	4.59E-05	0	0	0	0	0	0	0	4.59E-05
4193	ALL		637460	4269080	NonCance	0	0	0	0	0	0	4.88E-05	0	0	0	0	0	0	0	4.88E-05
4194	ALL		637500	4269080	NonCance	0	0	0	0	0	0	5.21E-05	0	0	0	0	0	0	0	5.21E-05
4195	ALL		637540	4269080	NonCance	0	0	0	0	0	0	5.57E-05	0	0	0	0	0	0	0	5.57E-05
4196	ALL		637580	4269080	NonCance	0	0	0	0	0	0	5.99E-05	0	0	0	0	0	0	0	5.99E-05
4197	ALL		637620	4269080	NonCance	0	0	0	0	0	0	6.48E-05	0	0	0	0	0	0	0	6.48E-05
4198	ALL		637660	4269080	NonCance	0	0	0	0	0	0	7.03E-05	0	0	0	0	0	0	0	7.03E-05
4199	ALL		637700	4269080	NonCance	0	0	0	0	0	0	7.67E-05	0	0	0	0	0	0	0	7.67E-05
4200	ALL		637740	4269080	NonCance	0	0	0	0	0	0	8.39E-05	0	0	0	0	0	0	0	8.39E-05
4201	ALL		637780	4269080	NonCance	0	0	0	0	0	0	9.21E-05	0	0	0	0	0	0	0	9.21E-05
4202	ALL		637820	4269080	NonCance	0	0	0	0	0	0	0.000101	0	0	0	0	0	0	0	0.000101
4203	ALL		637860	4269080	NonCance	0	0	0	0	0	0	0.000111	0	0	0	0	0	0	0	0.000111
4204	ALL		638380	4269080	NonCance	0	0	0	0	0	0	0.000387	0	0	0	0	0	0	0	0.000387
4205	ALL		638420	4269080	NonCance	0	0	0	0	0	0	0.000424	0	0	0	0	0	0	0	0.000424
4206	ALL		638460	4269080	NonCance	0	0	0	0	0	0	0.000455	0	0	0	0	0	0	0	0.000455
4207	ALL		638500	4269080	NonCance	0	0	0	0	0	0	0.000502	0	0	0	0	0	0	0	0.000502
4208	ALL		638540	4269080	NonCance	0	0	0	0	0	0	0.000599	0	0	0	0	0	0	0	0.000599
4209	ALL		638580	4269080	NonCance	0	0	0	0	0	0	0.000956	0	0	0	0	0	0	0	0.000956
4210	ALL		638620	4269080	NonCance	0	0	0	0	0	0	0.001247	0	0	0	0	0	0	0	0.001247
4211	ALL		638660	4269080	NonCance	0	0	0	0	0	0	0.000678	0	0	0	0	0	0	0	0.000678
4212	ALL		638700	4269080	NonCance	0	0	0	0	0	0	0.000564	0	0	0	0	0	0	0	0.000564
4213	ALL		638740	4269080	NonCance	0	0	0	0	0	0	0.000501	0	0	0	0	0	0	0	0.000501
4214	ALL		638780	4269080	NonCance	0	0	0	0	0	0	0.00045	0	0	0	0	0	0	0	0.00045
4215	ALL		638820	4269080	NonCance	0	0	0	0	0	0	0.000404	0	0	0	0	0	0	0	0.000404
4216	ALL		638860	4269080	NonCance	0	0	0	0	0	0	0.00036	0	0	0	0	0	0	0	0.00036
4217	ALL		638900	4269080	NonCance	0	0	0	0	0	0	0.000321	0	0	0	0	0	0	0	0.000321
4218	ALL		638940	4269080	NonCance	0	0	0	0	0	0	0.000288	0	0	0	0	0	0	0	0.000288
4219	ALL		638980	4269080	NonCance	0	0	0	0	0	0	0.00026	0	0	0	0	0	0	0	0.00026
4220	ALL		639020	4269080	NonCance	0	0	0	0	0	0	0.000237	0	0	0	0	0	0	0	0.000237
4221	ALL		639060	4269080	NonCance	0	0	0	0	0	0	0.000217	0	0	0	0	0	0	0	0.000217
4222	ALL		639100	4269080	NonCance	0	0	0	0	0	0	0.000198	0	0	0	0	0	0	0	0.000198
4223	ALL		637380	4269120	NonCance	0	0	0	0	0	0	4.55E-05	0	0	0	0	0	0	0	4.55E-05
4224	ALL		637420	4269120	NonCance	0	0	0	0	0	0	4.84E-05	0	0	0	0	0	0	0	4.84E-05
4225	ALL		637460	4269120	NonCance	0	0	0	0	0	0	5.16E-05	0	0	0	0	0	0	0	5.16E-05
4226	ALL		637500	4269120	NonCance	0	0	0	0	0	0	5.54E-05	0	0	0	0	0	0	0	5.54E-05
4227	ALL		637540	4269120	NonCance	0	0	0	0	0	0	5.97E-05	0	0	0	0	0	0	0	5.97E-05
4228	ALL		637580	4269120	NonCance	0	0	0	0	0	0	6.47E-05	0	0	0	0	0	0	0	6.47E-05
4229	ALL		637620	4269120	NonCance	0	0	0	0	0	0	7.05E-05	0	0	0	0	0	0	0	7.05E-05
4230	ALL		637660	4269120	NonCance	0	0	0	0	0	0	7.73E-05	0	0	0	0	0	0	0	7.73E-05
4231	ALL		637700	4269120	NonCance	0	0	0	0	0	0	8.53E-05	0	0	0	0	0	0	0	8.53E-05

**Exported Risk Results - Sites 2-2 and 2-3

REC	GRP	NETID	X	Y	SCENARIO	CV	CNS	IMMUN	KIDNEY	GILV	REPRO/DE	RESP	SKIN	EYE	BONE/TEET	ENDO	BLOOD	ODOR	GENERAL	MAXHI
4232	ALL		637740	4269120	NonCance	0	0	0	0	0	0	9.47E-05	0	0	0	0	0	0	0	9.47E-05
4233	ALL		637780	4269120	NonCance	0	0	0	0	0	0	0.000106	0	0	0	0	0	0	0	0.000106
4234	ALL		637820	4269120	NonCance	0	0	0	0	0	0	0.000119	0	0	0	0	0	0	0	0.000119
4235	ALL		638540	4269120	NonCance	0	0	0	0	0	0	0.000687	0	0	0	0	0	0	0	0.000687
4236	ALL		638580	4269120	NonCance	0	0	0	0	0	0	0.001036	0	0	0	0	0	0	0	0.001036
4237	ALL		638620	4269120	NonCance	0	0	0	0	0	0	0.001159	0	0	0	0	0	0	0	0.001159
4238	ALL		638660	4269120	NonCance	0	0	0	0	0	0	0.00076	0	0	0	0	0	0	0	0.00076
4239	ALL		638700	4269120	NonCance	0	0	0	0	0	0	0.000631	0	0	0	0	0	0	0	0.000631
4240	ALL		638740	4269120	NonCance	0	0	0	0	0	0	0.000545	0	0	0	0	0	0	0	0.000545
4241	ALL		638780	4269120	NonCance	0	0	0	0	0	0	0.000473	0	0	0	0	0	0	0	0.000473
4242	ALL		638820	4269120	NonCance	0	0	0	0	0	0	0.000412	0	0	0	0	0	0	0	0.000412
4243	ALL		638860	4269120	NonCance	0	0	0	0	0	0	0.00036	0	0	0	0	0	0	0	0.00036
4244	ALL		638900	4269120	NonCance	0	0	0	0	0	0	0.000317	0	0	0	0	0	0	0	0.000317
4245	ALL		638940	4269120	NonCance	0	0	0	0	0	0	0.000282	0	0	0	0	0	0	0	0.000282
4246	ALL		638980	4269120	NonCance	0	0	0	0	0	0	0.000252	0	0	0	0	0	0	0	0.000252
4247	ALL		639020	4269120	NonCance	0	0	0	0	0	0	0.000228	0	0	0	0	0	0	0	0.000228
4248	ALL		639060	4269120	NonCance	0	0	0	0	0	0	0.000208	0	0	0	0	0	0	0	0.000208
4249	ALL		639100	4269120	NonCance	0	0	0	0	0	0	0.00019	0	0	0	0	0	0	0	0.00019
4250	ALL		637380	4269160	NonCance	0	0	0	0	0	0	4.77E-05	0	0	0	0	0	0	0	4.77E-05
4251	ALL		637420	4269160	NonCance	0	0	0	0	0	0	5.10E-05	0	0	0	0	0	0	0	5.10E-05
4252	ALL		637460	4269160	NonCance	0	0	0	0	0	0	5.48E-05	0	0	0	0	0	0	0	5.48E-05
4253	ALL		637500	4269160	NonCance	0	0	0	0	0	0	5.91E-05	0	0	0	0	0	0	0	5.91E-05
4254	ALL		637540	4269160	NonCance	0	0	0	0	0	0	6.42E-05	0	0	0	0	0	0	0	6.42E-05
4255	ALL		637580	4269160	NonCance	0	0	0	0	0	0	7.02E-05	0	0	0	0	0	0	0	7.02E-05
4256	ALL		637620	4269160	NonCance	0	0	0	0	0	0	7.74E-05	0	0	0	0	0	0	0	7.74E-05
4257	ALL		637660	4269160	NonCance	0	0	0	0	0	0	8.59E-05	0	0	0	0	0	0	0	8.59E-05
4258	ALL		637700	4269160	NonCance	0	0	0	0	0	0	9.64E-05	0	0	0	0	0	0	0	9.64E-05
4259	ALL		637740	4269160	NonCance	0	0	0	0	0	0	0.00011	0	0	0	0	0	0	0	0.00011
4260	ALL		637860	4269160	NonCance	0	0	0	0	0	0	0.000148	0	0	0	0	0	0	0	0.000148
4261	ALL		637900	4269160	NonCance	0	0	0	0	0	0	0.000144	0	0	0	0	0	0	0	0.000144
4262	ALL		637940	4269160	NonCance	0	0	0	0	0	0	0.000146	0	0	0	0	0	0	0	0.000146
4263	ALL		637980	4269160	NonCance	0	0	0	0	0	0	0.000151	0	0	0	0	0	0	0	0.000151
4264	ALL		638020	4269160	NonCance	0	0	0	0	0	0	0.000154	0	0	0	0	0	0	0	0.000154
4265	ALL		638060	4269160	NonCance	0	0	0	0	0	0	0.000142	0	0	0	0	0	0	0	0.000142
4266	ALL		638100	4269160	NonCance	0	0	0	0	0	0	0.000144	0	0	0	0	0	0	0	0.000144
4267	ALL		638140	4269160	NonCance	0	0	0	0	0	0	0.000156	0	0	0	0	0	0	0	0.000156
4268	ALL		638180	4269160	NonCance	0	0	0	0	0	0	0.000176	0	0	0	0	0	0	0	0.000176
4269	ALL		638220	4269160	NonCance	0	0	0	0	0	0	0.00021	0	0	0	0	0	0	0	0.00021
4270	ALL		638260	4269160	NonCance	0	0	0	0	0	0	0.000276	0	0	0	0	0	0	0	0.000276
4271	ALL		638300	4269160	NonCance	0	0	0	0	0	0	0.000409	0	0	0	0	0	0	0	0.000409
4272	ALL		638420	4269160	NonCance	0	0	0	0	0	0	0.000701	0	0	0	0	0	0	0	0.000701
4273	ALL		637380	4269200	NonCance	0	0	0	0	0	0	5.02E-05	0	0	0	0	0	0	0	5.02E-05
4274	ALL		637420	4269200	NonCance	0	0	0	0	0	0	5.40E-05	0	0	0	0	0	0	0	5.40E-05
4275	ALL		637460	4269200	NonCance	0	0	0	0	0	0	5.83E-05	0	0	0	0	0	0	0	5.83E-05
4276	ALL		637500	4269200	NonCance	0	0	0	0	0	0	6.34E-05	0	0	0	0	0	0	0	6.34E-05
4277	ALL		637540	4269200	NonCance	0	0	0	0	0	0	6.95E-05	0	0	0	0	0	0	0	6.95E-05
4278	ALL		637580	4269200	NonCance	0	0	0	0	0	0	7.68E-05	0	0	0	0	0	0	0	7.68E-05
4279	ALL		637620	4269200	NonCance	0	0	0	0	0	0	8.57E-05	0	0	0	0	0	0	0	8.57E-05
4280	ALL		637660	4269200	NonCance	0	0	0	0	0	0	9.70E-05	0	0	0	0	0	0	0	9.70E-05
4281	ALL		637700	4269200	NonCance	0	0	0	0	0	0	0.000112	0	0	0	0	0	0	0	0.000112
4282	ALL		637980	4269200	NonCance	0	0	0	0	0	0	0.000152	0	0	0	0	0	0	0	0.000152

**Exported Risk Results - Sites 2-2 and 2-3

REC	GRP	NETID	X	Y	SCENARIO	CV	CNS	IMMUN	KIDNEY	GILV	REPRO/DE	RESP	SKIN	EYE	BONE/TEET	ENDO	BLOOD	ODOR	GENERAL	MAXHI
4283	ALL		638020	4269200	NonCance	0	0	0	0	0	0	0.000171	0	0	0	0	0	0	0	0.000171
4284	ALL		638060	4269200	NonCance	0	0	0	0	0	0	0.00015	0	0	0	0	0	0	0	0.00015
4285	ALL		638100	4269200	NonCance	0	0	0	0	0	0	0.000152	0	0	0	0	0	0	0	0.000152
4286	ALL		638140	4269200	NonCance	0	0	0	0	0	0	0.000165	0	0	0	0	0	0	0	0.000165
4287	ALL		638180	4269200	NonCance	0	0	0	0	0	0	0.000189	0	0	0	0	0	0	0	0.000189
4288	ALL		638220	4269200	NonCance	0	0	0	0	0	0	0.000232	0	0	0	0	0	0	0	0.000232
4289	ALL		638260	4269200	NonCance	0	0	0	0	0	0	0.000323	0	0	0	0	0	0	0	0.000323
4290	ALL		638300	4269200	NonCance	0	0	0	0	0	0	0.00057	0	0	0	0	0	0	0	0.00057
4291	ALL		638660	4269200	NonCance	0	0	0	0	0	0	0.001113	0	0	0	0	0	0	0	0.001113
4292	ALL		637380	4269240	NonCance	0	0	0	0	0	0	5.30E-05	0	0	0	0	0	0	0	5.30E-05
4293	ALL		637420	4269240	NonCance	0	0	0	0	0	0	5.73E-05	0	0	0	0	0	0	0	5.73E-05
4294	ALL		637460	4269240	NonCance	0	0	0	0	0	0	6.22E-05	0	0	0	0	0	0	0	6.22E-05
4295	ALL		637500	4269240	NonCance	0	0	0	0	0	0	6.82E-05	0	0	0	0	0	0	0	6.82E-05
4296	ALL		637540	4269240	NonCance	0	0	0	0	0	0	7.56E-05	0	0	0	0	0	0	0	7.56E-05
4297	ALL		637580	4269240	NonCance	0	0	0	0	0	0	8.48E-05	0	0	0	0	0	0	0	8.48E-05
4298	ALL		637620	4269240	NonCance	0	0	0	0	0	0	9.67E-05	0	0	0	0	0	0	0	9.67E-05
4299	ALL		637660	4269240	NonCance	0	0	0	0	0	0	0.000112	0	0	0	0	0	0	0	0.000112
4300	ALL		637940	4269240	NonCance	0	0	0	0	0	0	0.000214	0	0	0	0	0	0	0	0.000214
4301	ALL		637980	4269240	NonCance	0	0	0	0	0	0	0.0002	0	0	0	0	0	0	0	0.0002
4302	ALL		638020	4269240	NonCance	0	0	0	0	0	0	0.000181	0	0	0	0	0	0	0	0.000181
4303	ALL		638060	4269240	NonCance	0	0	0	0	0	0	0.000158	0	0	0	0	0	0	0	0.000158
4304	ALL		638100	4269240	NonCance	0	0	0	0	0	0	0.00016	0	0	0	0	0	0	0	0.00016
4305	ALL		638140	4269240	NonCance	0	0	0	0	0	0	0.000175	0	0	0	0	0	0	0	0.000175
4306	ALL		638180	4269240	NonCance	0	0	0	0	0	0	0.000203	0	0	0	0	0	0	0	0.000203
4307	ALL		638220	4269240	NonCance	0	0	0	0	0	0	0.000254	0	0	0	0	0	0	0	0.000254
4308	ALL		638260	4269240	NonCance	0	0	0	0	0	0	0.000356	0	0	0	0	0	0	0	0.000356
4309	ALL		638300	4269240	NonCance	0	0	0	0	0	0	0.000582	0	0	0	0	0	0	0	0.000582
4310	ALL		638340	4269240	NonCance	0	0	0	0	0	0	0.000922	0	0	0	0	0	0	0	0.000922
4311	ALL		638380	4269240	NonCance	0	0	0	0	0	0	0.001151	0	0	0	0	0	0	0	0.001151
4312	ALL		638460	4269240	NonCance	0	0	0	0	0	0	0.001189	0	0	0	0	0	0	0	0.001189
4313	ALL		638500	4269240	NonCance	0	0	0	0	0	0	0.001222	0	0	0	0	0	0	0	0.001222
4314	ALL		638700	4269240	NonCance	0	0	0	0	0	0	0.001172	0	0	0	0	0	0	0	0.001172
4315	ALL		638740	4269240	NonCance	0	0	0	0	0	0	0.000817	0	0	0	0	0	0	0	0.000817
4316	ALL		637300	4269280	NonCance	0	0	0	0	0	0	4.84E-05	0	0	0	0	0	0	0	4.84E-05
4317	ALL		637340	4269280	NonCance	0	0	0	0	0	0	5.20E-05	0	0	0	0	0	0	0	5.20E-05
4318	ALL		637380	4269280	NonCance	0	0	0	0	0	0	5.61E-05	0	0	0	0	0	0	0	5.61E-05
4319	ALL		637420	4269280	NonCance	0	0	0	0	0	0	6.09E-05	0	0	0	0	0	0	0	6.09E-05
4320	ALL		637460	4269280	NonCance	0	0	0	0	0	0	6.66E-05	0	0	0	0	0	0	0	6.66E-05
4321	ALL		637500	4269280	NonCance	0	0	0	0	0	0	7.36E-05	0	0	0	0	0	0	0	7.36E-05
4322	ALL		637540	4269280	NonCance	0	0	0	0	0	0	8.28E-05	0	0	0	0	0	0	0	8.28E-05
4323	ALL		637620	4269280	NonCance	0	0	0	0	0	0	0.000112	0	0	0	0	0	0	0	0.000112
4324	ALL		637740	4269280	NonCance	0	0	0	0	0	0	0.000195	0	0	0	0	0	0	0	0.000195
4325	ALL		637980	4269280	NonCance	0	0	0	0	0	0	0.000231	0	0	0	0	0	0	0	0.000231
4326	ALL		638020	4269280	NonCance	0	0	0	0	0	0	0.000183	0	0	0	0	0	0	0	0.000183
4327	ALL		638060	4269280	NonCance	0	0	0	0	0	0	0.000165	0	0	0	0	0	0	0	0.000165
4328	ALL		638100	4269280	NonCance	0	0	0	0	0	0	0.000168	0	0	0	0	0	0	0	0.000168
4329	ALL		638140	4269280	NonCance	0	0	0	0	0	0	0.000185	0	0	0	0	0	0	0	0.000185
4330	ALL		638180	4269280	NonCance	0	0	0	0	0	0	0.000217	0	0	0	0	0	0	0	0.000217
4331	ALL		638220	4269280	NonCance	0	0	0	0	0	0	0.000271	0	0	0	0	0	0	0	0.000271
4332	ALL		638260	4269280	NonCance	0	0	0	0	0	0	0.000367	0	0	0	0	0	0	0	0.000367
4333	ALL		638300	4269280	NonCance	0	0	0	0	0	0	0.000539	0	0	0	0	0	0	0	0.000539

**Exported Risk Results - Sites 2-2 and 2-3

REC	GRP	NETID	X	Y	SCENARIO	CV	CNS	IMMUN	KIDNEY	GILV	REPRO/DE	RESP	SKIN	EYE	BONE/TEET	ENDO	BLOOD	ODOR	GENERAL	MAXHI
4334	ALL		638340	4269280	NonCance	0	0	0	0	0	0	0.000795	0	0	0	0	0	0	0	0.000795
4335	ALL		638380	4269280	NonCance	0	0	0	0	0	0	0.001037	0	0	0	0	0	0	0	0.001037
4336	ALL		638420	4269280	NonCance	0	0	0	0	0	0	0.001188	0	0	0	0	0	0	0	0.001188
4337	ALL		638460	4269280	NonCance	0	0	0	0	0	0	0.001158	0	0	0	0	0	0	0	0.001158
4338	ALL		638500	4269280	NonCance	0	0	0	0	0	0	0.001185	0	0	0	0	0	0	0	0.001185
4339	ALL		638540	4269280	NonCance	0	0	0	0	0	0	0.001446	0	0	0	0	0	0	0	0.001446
4340	ALL		638580	4269280	NonCance	0	0	0	0	0	0	0.00232	0	0	0	0	0	0	0	0.00232
4341	ALL		638620	4269280	NonCance	0	0	0	0	0	0	0.004319	0	0	0	0	0	0	0	0.004319
4342	ALL		638660	4269280	NonCance	0	0	0	0	0	0	0.002437	0	0	0	0	0	0	0	0.002437
4343	ALL		638700	4269280	NonCance	0	0	0	0	0	0	0.001567	0	0	0	0	0	0	0	0.001567
4344	ALL		638740	4269280	NonCance	0	0	0	0	0	0	0.001001	0	0	0	0	0	0	0	0.001001
4345	ALL		638780	4269280	NonCance	0	0	0	0	0	0	0.000672	0	0	0	0	0	0	0	0.000672
4346	ALL		638820	4269280	NonCance	0	0	0	0	0	0	0.000488	0	0	0	0	0	0	0	0.000488
4347	ALL		638860	4269280	NonCance	0	0	0	0	0	0	0.000383	0	0	0	0	0	0	0	0.000383
4348	ALL		638900	4269280	NonCance	0	0	0	0	0	0	0.000317	0	0	0	0	0	0	0	0.000317
4349	ALL		637300	4269320	NonCance	0	0	0	0	0	0	5.08E-05	0	0	0	0	0	0	0	5.08E-05
4350	ALL		637340	4269320	NonCance	0	0	0	0	0	0	5.48E-05	0	0	0	0	0	0	0	5.48E-05
4351	ALL		637380	4269320	NonCance	0	0	0	0	0	0	5.94E-05	0	0	0	0	0	0	0	5.94E-05
4352	ALL		637420	4269320	NonCance	0	0	0	0	0	0	6.48E-05	0	0	0	0	0	0	0	6.48E-05
4353	ALL		637460	4269320	NonCance	0	0	0	0	0	0	7.15E-05	0	0	0	0	0	0	0	7.15E-05
4354	ALL		637500	4269320	NonCance	0	0	0	0	0	0	8.00E-05	0	0	0	0	0	0	0	8.00E-05
4355	ALL		637540	4269320	NonCance	0	0	0	0	0	0	9.19E-05	0	0	0	0	0	0	0	9.19E-05
4356	ALL		637580	4269320	NonCance	0	0	0	0	0	0	0.000109	0	0	0	0	0	0	0	0.000109
4357	ALL		637700	4269320	NonCance	0	0	0	0	0	0	0.000205	0	0	0	0	0	0	0	0.000205
4358	ALL		637860	4269320	NonCance	0	0	0	0	0	0	0.000238	0	0	0	0	0	0	0	0.000238
4359	ALL		637900	4269320	NonCance	0	0	0	0	0	0	0.00025	0	0	0	0	0	0	0	0.00025
4360	ALL		637940	4269320	NonCance	0	0	0	0	0	0	0.000226	0	0	0	0	0	0	0	0.000226
4361	ALL		637980	4269320	NonCance	0	0	0	0	0	0	0.000203	0	0	0	0	0	0	0	0.000203
4362	ALL		638020	4269320	NonCance	0	0	0	0	0	0	0.000181	0	0	0	0	0	0	0	0.000181
4363	ALL		638060	4269320	NonCance	0	0	0	0	0	0	0.000171	0	0	0	0	0	0	0	0.000171
4364	ALL		638100	4269320	NonCance	0	0	0	0	0	0	0.000176	0	0	0	0	0	0	0	0.000176
4365	ALL		638140	4269320	NonCance	0	0	0	0	0	0	0.000194	0	0	0	0	0	0	0	0.000194
4366	ALL		638180	4269320	NonCance	0	0	0	0	0	0	0.000227	0	0	0	0	0	0	0	0.000227
4367	ALL		638220	4269320	NonCance	0	0	0	0	0	0	0.000279	0	0	0	0	0	0	0	0.000279
4368	ALL		638260	4269320	NonCance	0	0	0	0	0	0	0.000362	0	0	0	0	0	0	0	0.000362
4369	ALL		638300	4269320	NonCance	0	0	0	0	0	0	0.000484	0	0	0	0	0	0	0	0.000484
4370	ALL		638340	4269320	NonCance	0	0	0	0	0	0	0.00064	0	0	0	0	0	0	0	0.00064
4371	ALL		638380	4269320	NonCance	0	0	0	0	0	0	0.000799	0	0	0	0	0	0	0	0.000799
4372	ALL		638420	4269320	NonCance	0	0	0	0	0	0	0.000909	0	0	0	0	0	0	0	0.000909
4373	ALL		638460	4269320	NonCance	0	0	0	0	0	0	0.000959	0	0	0	0	0	0	0	0.000959
4374	ALL		638500	4269320	NonCance	0	0	0	0	0	0	0.001047	0	0	0	0	0	0	0	0.001047
4375	ALL		638540	4269320	NonCance	0	0	0	0	0	0	0.001339	0	0	0	0	0	0	0	0.001339
4376	ALL		638580	4269320	NonCance	0	0	0	0	0	0	0.002701	0	0	0	0	0	0	0	0.002701
4377	ALL		638620	4269320	NonCance	0	0	0	0	0	0	0.006709	0	0	0	0	0	0	0	0.006709
4378	ALL		638660	4269320	NonCance	0	0	0	0	0	0	0.002778	0	0	0	0	0	0	0	0.002778
4379	ALL		638700	4269320	NonCance	0	0	0	0	0	0	0.002267	0	0	0	0	0	0	0	0.002267
4380	ALL		638740	4269320	NonCance	0	0	0	0	0	0	0.001242	0	0	0	0	0	0	0	0.001242
4381	ALL		638780	4269320	NonCance	0	0	0	0	0	0	0.000737	0	0	0	0	0	0	0	0.000737
4382	ALL		638820	4269320	NonCance	0	0	0	0	0	0	0.00051	0	0	0	0	0	0	0	0.00051
4383	ALL		638860	4269320	NonCance	0	0	0	0	0	0	0.000391	0	0	0	0	0	0	0	0.000391
4384	ALL		638900	4269320	NonCance	0	0	0	0	0	0	0.000318	0	0	0	0	0	0	0	0.000318

**Exported Risk Results - Sites 2-2 and 2-3

REC	GRP	NETID	X	Y	SCENARIO	CV	CNS	IMMUN	KIDNEY	GILV	REPRO/DE	RESP	SKIN	EYE	BONE/TEET	ENDO	BLOOD	ODOR	GENERAL	MAXHI
4385	ALL		638940	4269320	NonCance	0	0	0	0	0	0	0.000269	0	0	0	0	0	0	0	0.000269
4386	ALL		638980	4269320	NonCance	0	0	0	0	0	0	0.000234	0	0	0	0	0	0	0	0.000234
4387	ALL		637300	4269360	NonCance	0	0	0	0	0	0	5.33E-05	0	0	0	0	0	0	0	5.33E-05
4388	ALL		637340	4269360	NonCance	0	0	0	0	0	0	5.77E-05	0	0	0	0	0	0	0	5.77E-05
4389	ALL		637380	4269360	NonCance	0	0	0	0	0	0	6.30E-05	0	0	0	0	0	0	0	6.30E-05
4390	ALL		637420	4269360	NonCance	0	0	0	0	0	0	6.93E-05	0	0	0	0	0	0	0	6.93E-05
4391	ALL		637460	4269360	NonCance	0	0	0	0	0	0	7.73E-05	0	0	0	0	0	0	0	7.73E-05
4392	ALL		637500	4269360	NonCance	0	0	0	0	0	0	8.81E-05	0	0	0	0	0	0	0	8.81E-05
4393	ALL		637540	4269360	NonCance	0	0	0	0	0	0	0.000104	0	0	0	0	0	0	0	0.000104
4394	ALL		637660	4269360	NonCance	0	0	0	0	0	0	0.00019	0	0	0	0	0	0	0	0.00019
4395	ALL		637780	4269360	NonCance	0	0	0	0	0	0	0.000289	0	0	0	0	0	0	0	0.000289
4396	ALL		637860	4269360	NonCance	0	0	0	0	0	0	0.00024	0	0	0	0	0	0	0	0.00024
4397	ALL		637900	4269360	NonCance	0	0	0	0	0	0	0.000225	0	0	0	0	0	0	0	0.000225
4398	ALL		637940	4269360	NonCance	0	0	0	0	0	0	0.000202	0	0	0	0	0	0	0	0.000202
4399	ALL		637980	4269360	NonCance	0	0	0	0	0	0	0.000188	0	0	0	0	0	0	0	0.000188
4400	ALL		638020	4269360	NonCance	0	0	0	0	0	0	0.000178	0	0	0	0	0	0	0	0.000178
4401	ALL		638060	4269360	NonCance	0	0	0	0	0	0	0.000175	0	0	0	0	0	0	0	0.000175
4402	ALL		638100	4269360	NonCance	0	0	0	0	0	0	0.000183	0	0	0	0	0	0	0	0.000183
4403	ALL		638140	4269360	NonCance	0	0	0	0	0	0	0.000202	0	0	0	0	0	0	0	0.000202
4404	ALL		638180	4269360	NonCance	0	0	0	0	0	0	0.000233	0	0	0	0	0	0	0	0.000233
4405	ALL		638220	4269360	NonCance	0	0	0	0	0	0	0.000281	0	0	0	0	0	0	0	0.000281
4406	ALL		638260	4269360	NonCance	0	0	0	0	0	0	0.000349	0	0	0	0	0	0	0	0.000349
4407	ALL		638300	4269360	NonCance	0	0	0	0	0	0	0.000438	0	0	0	0	0	0	0	0.000438
4408	ALL		638340	4269360	NonCance	0	0	0	0	0	0	0.000543	0	0	0	0	0	0	0	0.000543
4409	ALL		638380	4269360	NonCance	0	0	0	0	0	0	0.000652	0	0	0	0	0	0	0	0.000652
4410	ALL		638420	4269360	NonCance	0	0	0	0	0	0	0.000747	0	0	0	0	0	0	0	0.000747
4411	ALL		638460	4269360	NonCance	0	0	0	0	0	0	0.000833	0	0	0	0	0	0	0	0.000833
4412	ALL		638500	4269360	NonCance	0	0	0	0	0	0	0.000965	0	0	0	0	0	0	0	0.000965
4413	ALL		638540	4269360	NonCance	0	0	0	0	0	0	0.001292	0	0	0	0	0	0	0	0.001292
4414	ALL		638580	4269360	NonCance	0	0	0	0	0	0	0.002375	0	0	0	0	0	0	0	0.002375
4415	ALL		638620	4269360	NonCance	0	0	0	0	0	0	0.004466	0	0	0	0	0	0	0	0.004466
4416	ALL		638660	4269360	NonCance	0	0	0	0	0	0	0.00496	0	0	0	0	0	0	0	0.00496
4417	ALL		638700	4269360	NonCance	0	0	0	0	0	0	0.004686	0	0	0	0	0	0	0	0.004686
4418	ALL		638740	4269360	NonCance	0	0	0	0	0	0	0.001532	0	0	0	0	0	0	0	0.001532
4419	ALL		638780	4269360	NonCance	0	0	0	0	0	0	0.0008	0	0	0	0	0	0	0	0.0008
4420	ALL		638820	4269360	NonCance	0	0	0	0	0	0	0.000531	0	0	0	0	0	0	0	0.000531
4421	ALL		638860	4269360	NonCance	0	0	0	0	0	0	0.000397	0	0	0	0	0	0	0	0.000397
4422	ALL		638900	4269360	NonCance	0	0	0	0	0	0	0.000319	0	0	0	0	0	0	0	0.000319
4423	ALL		638940	4269360	NonCance	0	0	0	0	0	0	0.000268	0	0	0	0	0	0	0	0.000268
4424	ALL		638980	4269360	NonCance	0	0	0	0	0	0	0.000232	0	0	0	0	0	0	0	0.000232
4425	ALL		639020	4269360	NonCance	0	0	0	0	0	0	0.000204	0	0	0	0	0	0	0	0.000204
4426	ALL		637300	4269400	NonCance	0	0	0	0	0	0	5.60E-05	0	0	0	0	0	0	0	5.60E-05
4427	ALL		637340	4269400	NonCance	0	0	0	0	0	0	6.09E-05	0	0	0	0	0	0	0	6.09E-05
4428	ALL		637380	4269400	NonCance	0	0	0	0	0	0	6.71E-05	0	0	0	0	0	0	0	6.71E-05
4429	ALL		637420	4269400	NonCance	0	0	0	0	0	0	7.46E-05	0	0	0	0	0	0	0	7.46E-05
4430	ALL		637460	4269400	NonCance	0	0	0	0	0	0	8.45E-05	0	0	0	0	0	0	0	8.45E-05
4431	ALL		637500	4269400	NonCance	0	0	0	0	0	0	9.84E-05	0	0	0	0	0	0	0	9.84E-05
4432	ALL		637540	4269400	NonCance	0	0	0	0	0	0	0.00012	0	0	0	0	0	0	0	0.00012
4433	ALL		637820	4269400	NonCance	0	0	0	0	0	0	0.000281	0	0	0	0	0	0	0	0.000281
4434	ALL		637860	4269400	NonCance	0	0	0	0	0	0	0.000241	0	0	0	0	0	0	0	0.000241
4435	ALL		637900	4269400	NonCance	0	0	0	0	0	0	0.000207	0	0	0	0	0	0	0	0.000207

**Exported Risk Results - Sites 2-2 and 2-3

REC	GRP	NETID	X	Y	SCENARIO	CV	CNS	IMMUN	KIDNEY	GILV	REPRO/DE	RESP	SKIN	EYE	BONE/TEET	ENDO	BLOOD	ODOR	GENERAL	MAXHI
4436	ALL		637940	4269400	NonCance	0	0	0	0	0	0	0.00019	0	0	0	0	0	0	0	0.00019
4437	ALL		637980	4269400	NonCance	0	0	0	0	0	0	0.000181	0	0	0	0	0	0	0	0.000181
4438	ALL		638020	4269400	NonCance	0	0	0	0	0	0	0.000177	0	0	0	0	0	0	0	0.000177
4439	ALL		638060	4269400	NonCance	0	0	0	0	0	0	0.000178	0	0	0	0	0	0	0	0.000178
4440	ALL		638100	4269400	NonCance	0	0	0	0	0	0	0.000188	0	0	0	0	0	0	0	0.000188
4441	ALL		638140	4269400	NonCance	0	0	0	0	0	0	0.000206	0	0	0	0	0	0	0	0.000206
4442	ALL		638180	4269400	NonCance	0	0	0	0	0	0	0.000236	0	0	0	0	0	0	0	0.000236
4443	ALL		638220	4269400	NonCance	0	0	0	0	0	0	0.000278	0	0	0	0	0	0	0	0.000278
4444	ALL		638260	4269400	NonCance	0	0	0	0	0	0	0.000333	0	0	0	0	0	0	0	0.000333
4445	ALL		638300	4269400	NonCance	0	0	0	0	0	0	0.000402	0	0	0	0	0	0	0	0.000402
4446	ALL		638340	4269400	NonCance	0	0	0	0	0	0	0.00048	0	0	0	0	0	0	0	0.00048
4447	ALL		638380	4269400	NonCance	0	0	0	0	0	0	0.000566	0	0	0	0	0	0	0	0.000566
4448	ALL		638420	4269400	NonCance	0	0	0	0	0	0	0.000654	0	0	0	0	0	0	0	0.000654
4449	ALL		638460	4269400	NonCance	0	0	0	0	0	0	0.000755	0	0	0	0	0	0	0	0.000755
4450	ALL		638500	4269400	NonCance	0	0	0	0	0	0	0.000909	0	0	0	0	0	0	0	0.000909
4451	ALL		638540	4269400	NonCance	0	0	0	0	0	0	0.001229	0	0	0	0	0	0	0	0.001229
4452	ALL		638580	4269400	NonCance	0	0	0	0	0	0	0.002085	0	0	0	0	0	0	0	0.002085
4453	ALL		638620	4269400	NonCance	0	0	0	0	0	0	0.00327	0	0	0	0	0	0	0	0.00327
4454	ALL		638660	4269400	NonCance	0	0	0	0	0	0	0.005106	0	0	0	0	0	0	0	0.005106
4455	ALL		638700	4269400	NonCance	0	0	0	0	0	0	0.004953	0	0	0	0	0	0	0	0.004953
4456	ALL		638740	4269400	NonCance	0	0	0	0	0	0	0.001801	0	0	0	0	0	0	0	0.001801
4457	ALL		638780	4269400	NonCance	0	0	0	0	0	0	0.000861	0	0	0	0	0	0	0	0.000861
4458	ALL		638820	4269400	NonCance	0	0	0	0	0	0	0.000552	0	0	0	0	0	0	0	0.000552
4459	ALL		638860	4269400	NonCance	0	0	0	0	0	0	0.000405	0	0	0	0	0	0	0	0.000405
4460	ALL		638900	4269400	NonCance	0	0	0	0	0	0	0.000322	0	0	0	0	0	0	0	0.000322
4461	ALL		638940	4269400	NonCance	0	0	0	0	0	0	0.000268	0	0	0	0	0	0	0	0.000268
4462	ALL		638980	4269400	NonCance	0	0	0	0	0	0	0.00023	0	0	0	0	0	0	0	0.00023
4463	ALL		639020	4269400	NonCance	0	0	0	0	0	0	0.000202	0	0	0	0	0	0	0	0.000202
4464	ALL		639060	4269400	NonCance	0	0	0	0	0	0	0.00018	0	0	0	0	0	0	0	0.00018
4465	ALL		639100	4269400	NonCance	0	0	0	0	0	0	0.000162	0	0	0	0	0	0	0	0.000162
4466	ALL		637300	4269440	NonCance	0	0	0	0	0	0	5.88E-05	0	0	0	0	0	0	0	5.88E-05
4467	ALL		637340	4269440	NonCance	0	0	0	0	0	0	6.46E-05	0	0	0	0	0	0	0	6.46E-05
4468	ALL		637380	4269440	NonCance	0	0	0	0	0	0	7.16E-05	0	0	0	0	0	0	0	7.16E-05
4469	ALL		637420	4269440	NonCance	0	0	0	0	0	0	8.07E-05	0	0	0	0	0	0	0	8.07E-05
4470	ALL		637460	4269440	NonCance	0	0	0	0	0	0	9.30E-05	0	0	0	0	0	0	0	9.30E-05
4471	ALL		637500	4269440	NonCance	0	0	0	0	0	0	0.000111	0	0	0	0	0	0	0	0.000111
4472	ALL		637740	4269440	NonCance	0	0	0	0	0	0	0.000332	0	0	0	0	0	0	0	0.000332
4473	ALL		637780	4269440	NonCance	0	0	0	0	0	0	0.000285	0	0	0	0	0	0	0	0.000285
4474	ALL		637820	4269440	NonCance	0	0	0	0	0	0	0.000242	0	0	0	0	0	0	0	0.000242
4475	ALL		637860	4269440	NonCance	0	0	0	0	0	0	0.000215	0	0	0	0	0	0	0	0.000215
4476	ALL		637900	4269440	NonCance	0	0	0	0	0	0	0.000195	0	0	0	0	0	0	0	0.000195
4477	ALL		637940	4269440	NonCance	0	0	0	0	0	0	0.000182	0	0	0	0	0	0	0	0.000182
4478	ALL		638064.1	4269473	NonCance	0	0	0	0	0	0	0.000183	0	0	0	0	0	0	0	0.000183
4479	ALL		638100	4269440	NonCance	0	0	0	0	0	0	0.000191	0	0	0	0	0	0	0	0.000191
4480	ALL		638140	4269440	NonCance	0	0	0	0	0	0	0.000209	0	0	0	0	0	0	0	0.000209
4481	ALL		638180	4269440	NonCance	0	0	0	0	0	0	0.000236	0	0	0	0	0	0	0	0.000236
4482	ALL		638220	4269440	NonCance	0	0	0	0	0	0	0.000273	0	0	0	0	0	0	0	0.000273
4483	ALL		638260	4269440	NonCance	0	0	0	0	0	0	0.000319	0	0	0	0	0	0	0	0.000319
4484	ALL		638300	4269440	NonCance	0	0	0	0	0	0	0.000375	0	0	0	0	0	0	0	0.000375
4485	ALL		638340	4269440	NonCance	0	0	0	0	0	0	0.000439	0	0	0	0	0	0	0	0.000439
4486	ALL		638380	4269440	NonCance	0	0	0	0	0	0	0.000511	0	0	0	0	0	0	0	0.000511

**Exported Risk Results - Sites 2-2 and 2-3

REC	GRP	NETID	X	Y	SCENARIO	CV	CNS	IMMUN	KIDNEY	GILV	REPRO/DE	RESP	SKIN	EYE	BONE/TEET	ENDO	BLOOD	ODOR	GENERAL	MAXHI
4487	ALL		638420	4269440	NonCance	0	0	0	0	0	0	0.000595	0	0	0	0	0	0	0	0.000595
4488	ALL		638460	4269440	NonCance	0	0	0	0	0	0	0.0007	0	0	0	0	0	0	0	0.0007
4489	ALL		638500	4269440	NonCance	0	0	0	0	0	0	0.00086	0	0	0	0	0	0	0	0.00086
4490	ALL		638540	4269440	NonCance	0	0	0	0	0	0	0.001153	0	0	0	0	0	0	0	0.001153
4491	ALL		638580	4269440	NonCance	0	0	0	0	0	0	0.001881	0	0	0	0	0	0	0	0.001881
4492	ALL		638620	4269440	NonCance	0	0	0	0	0	0	0.002733	0	0	0	0	0	0	0	0.002733
4493	ALL		638660	4269440	NonCance	0	0	0	0	0	0	0.00388	0	0	0	0	0	0	0	0.00388
4494	ALL		638700	4269440	NonCance	0	0	0	0	0	0	0.005513	0	0	0	0	0	0	0	0.005513
4495	ALL		638740	4269440	NonCance	0	0	0	0	0	0	0.001903	0	0	0	0	0	0	0	0.001903
4496	ALL		638780	4269440	NonCance	0	0	0	0	0	0	0.000935	0	0	0	0	0	0	0	0.000935
4497	ALL		638820	4269440	NonCance	0	0	0	0	0	0	0.000583	0	0	0	0	0	0	0	0.000583
4498	ALL		638860	4269440	NonCance	0	0	0	0	0	0	0.000419	0	0	0	0	0	0	0	0.000419
4499	ALL		638900	4269440	NonCance	0	0	0	0	0	0	0.000327	0	0	0	0	0	0	0	0.000327
4500	ALL		638940	4269440	NonCance	0	0	0	0	0	0	0.00027	0	0	0	0	0	0	0	0.00027
4501	ALL		638980	4269440	NonCance	0	0	0	0	0	0	0.00023	0	0	0	0	0	0	0	0.00023
4502	ALL		639020	4269440	NonCance	0	0	0	0	0	0	0.000201	0	0	0	0	0	0	0	0.000201
4503	ALL		639060	4269440	NonCance	0	0	0	0	0	0	0.000179	0	0	0	0	0	0	0	0.000179
4504	ALL		639100	4269440	NonCance	0	0	0	0	0	0	0.000161	0	0	0	0	0	0	0	0.000161
4505	ALL		637292.9	4269469	NonCance	0	0	0	0	0	0	6.02E-05	0	0	0	0	0	0	0	6.02E-05
4506	ALL		637340	4269471	NonCance	0	0	0	0	0	0	6.77E-05	0	0	0	0	0	0	0	6.77E-05
4507	ALL		637380	4269471	NonCance	0	0	0	0	0	0	7.56E-05	0	0	0	0	0	0	0	7.56E-05
4508	ALL		637420	4269471	NonCance	0	0	0	0	0	0	8.60E-05	0	0	0	0	0	0	0	8.60E-05
4509	ALL		637460	4269471	NonCance	0	0	0	0	0	0	0.000101	0	0	0	0	0	0	0	0.000101
4510	ALL		637500	4269471	NonCance	0	0	0	0	0	0	0.000123	0	0	0	0	0	0	0	0.000123
4511	ALL		637580	4269471	NonCance	0	0	0	0	0	0	0.000218	0	0	0	0	0	0	0	0.000218
4512	ALL		637660	4269480	NonCance	0	0	0	0	0	0	0.000321	0	0	0	0	0	0	0	0.000321
4513	ALL		637780	4269480	NonCance	0	0	0	0	0	0	0.000252	0	0	0	0	0	0	0	0.000252
4514	ALL		637886.2	4269472	NonCance	0	0	0	0	0	0	0.000192	0	0	0	0	0	0	0	0.000192
4515	ALL		638100	4269480	NonCance	0	0	0	0	0	0	0.000193	0	0	0	0	0	0	0	0.000193
4516	ALL		638140	4269480	NonCance	0	0	0	0	0	0	0.000211	0	0	0	0	0	0	0	0.000211
4517	ALL		638180	4269480	NonCance	0	0	0	0	0	0	0.000235	0	0	0	0	0	0	0	0.000235
4518	ALL		638220	4269480	NonCance	0	0	0	0	0	0	0.000268	0	0	0	0	0	0	0	0.000268
4519	ALL		638260	4269480	NonCance	0	0	0	0	0	0	0.000308	0	0	0	0	0	0	0	0.000308
4520	ALL		638300	4269480	NonCance	0	0	0	0	0	0	0.000355	0	0	0	0	0	0	0	0.000355
4521	ALL		638340	4269480	NonCance	0	0	0	0	0	0	0.00041	0	0	0	0	0	0	0	0.00041
4522	ALL		638380	4269480	NonCance	0	0	0	0	0	0	0.000474	0	0	0	0	0	0	0	0.000474
4523	ALL		638420	4269480	NonCance	0	0	0	0	0	0	0.000553	0	0	0	0	0	0	0	0.000553
4524	ALL		638460	4269480	NonCance	0	0	0	0	0	0	0.000658	0	0	0	0	0	0	0	0.000658
4525	ALL		638500	4269480	NonCance	0	0	0	0	0	0	0.000814	0	0	0	0	0	0	0	0.000814
4526	ALL		638540	4269480	NonCance	0	0	0	0	0	0	0.001077	0	0	0	0	0	0	0	0.001077
4527	ALL		638580	4269480	NonCance	0	0	0	0	0	0	0.001728	0	0	0	0	0	0	0	0.001728
4528	ALL		638620	4269480	NonCance	0	0	0	0	0	0	0.002397	0	0	0	0	0	0	0	0.002397
4529	ALL		638660	4269480	NonCance	0	0	0	0	0	0	0.002788	0	0	0	0	0	0	0	0.002788
4530	ALL		638700	4269480	NonCance	0	0	0	0	0	0	0.003321	0	0	0	0	0	0	0	0.003321
4531	ALL		638740	4269480	NonCance	0	0	0	0	0	0	0.001881	0	0	0	0	0	0	0	0.001881
4532	ALL		638780	4269480	NonCance	0	0	0	0	0	0	0.000995	0	0	0	0	0	0	0	0.000995
4533	ALL		638820	4269480	NonCance	0	0	0	0	0	0	0.000628	0	0	0	0	0	0	0	0.000628
4534	ALL		638860	4269480	NonCance	0	0	0	0	0	0	0.000442	0	0	0	0	0	0	0	0.000442
4535	ALL		638900	4269480	NonCance	0	0	0	0	0	0	0.000337	0	0	0	0	0	0	0	0.000337
4536	ALL		638940	4269480	NonCance	0	0	0	0	0	0	0.000274	0	0	0	0	0	0	0	0.000274
4537	ALL		638980	4269480	NonCance	0	0	0	0	0	0	0.000232	0	0	0	0	0	0	0	0.000232

**Exported Risk Results - Sites 2-2 and 2-3

REC	GRP	NETID	X	Y	SCENARIO	CV	CNS	IMMUN	KIDNEY	GILV	REPRO/DE	RESP	SKIN	EYE	BONE/TEET	ENDO	BLOOD	ODOR	GENERAL	MAXHI
4538	ALL		639020	4269480	NonCance	0	0	0	0	0	0	0.000201	0	0	0	0	0	0	0	0.000201
4539	ALL		639060	4269480	NonCance	0	0	0	0	0	0	0.000178	0	0	0	0	0	0	0	0.000178
4540	ALL		639100	4269480	NonCance	0	0	0	0	0	0	0.00016	0	0	0	0	0	0	0	0.00016
4541	ALL		637580	4269520	NonCance	0	0	0	0	0	0	0.000238	0	0	0	0	0	0	0	0.000238
4542	ALL		637660	4269520	NonCance	0	0	0	0	0	0	0.000305	0	0	0	0	0	0	0	0.000305
4543	ALL		638100	4269520	NonCance	0	0	0	0	0	0	0.000195	0	0	0	0	0	0	0	0.000195
4544	ALL		638140	4269520	NonCance	0	0	0	0	0	0	0.000212	0	0	0	0	0	0	0	0.000212
4545	ALL		638180	4269520	NonCance	0	0	0	0	0	0	0.000235	0	0	0	0	0	0	0	0.000235
4546	ALL		638220	4269520	NonCance	0	0	0	0	0	0	0.000263	0	0	0	0	0	0	0	0.000263
4547	ALL		638260	4269520	NonCance	0	0	0	0	0	0	0.000298	0	0	0	0	0	0	0	0.000298
4548	ALL		638300	4269520	NonCance	0	0	0	0	0	0	0.00034	0	0	0	0	0	0	0	0.00034
4549	ALL		638340	4269520	NonCance	0	0	0	0	0	0	0.000389	0	0	0	0	0	0	0	0.000389
4550	ALL		638380	4269520	NonCance	0	0	0	0	0	0	0.000448	0	0	0	0	0	0	0	0.000448
4551	ALL		638420	4269520	NonCance	0	0	0	0	0	0	0.000523	0	0	0	0	0	0	0	0.000523
4552	ALL		638460	4269520	NonCance	0	0	0	0	0	0	0.000624	0	0	0	0	0	0	0	0.000624
4553	ALL		638500	4269520	NonCance	0	0	0	0	0	0	0.000769	0	0	0	0	0	0	0	0.000769
4554	ALL		638540	4269520	NonCance	0	0	0	0	0	0	0.001004	0	0	0	0	0	0	0	0.001004
4555	ALL		638580	4269520	NonCance	0	0	0	0	0	0	0.001594	0	0	0	0	0	0	0	0.001594
4556	ALL		638620	4269520	NonCance	0	0	0	0	0	0	0.002101	0	0	0	0	0	0	0	0.002101
4557	ALL		638660	4269520	NonCance	0	0	0	0	0	0	0.00205	0	0	0	0	0	0	0	0.00205
4558	ALL		638700	4269520	NonCance	0	0	0	0	0	0	0.002054	0	0	0	0	0	0	0	0.002054
4559	ALL		638740	4269520	NonCance	0	0	0	0	0	0	0.001558	0	0	0	0	0	0	0	0.001558
4560	ALL		638780	4269520	NonCance	0	0	0	0	0	0	0.000971	0	0	0	0	0	0	0	0.000971
4561	ALL		638820	4269520	NonCance	0	0	0	0	0	0	0.000655	0	0	0	0	0	0	0	0.000655
4562	ALL		638860	4269520	NonCance	0	0	0	0	0	0	0.000485	0	0	0	0	0	0	0	0.000485
4563	ALL		638900	4269520	NonCance	0	0	0	0	0	0	0.000349	0	0	0	0	0	0	0	0.000349
4564	ALL		638940	4269520	NonCance	0	0	0	0	0	0	0.000278	0	0	0	0	0	0	0	0.000278
4565	ALL		638980	4269520	NonCance	0	0	0	0	0	0	0.000233	0	0	0	0	0	0	0	0.000233
4566	ALL		639020	4269520	NonCance	0	0	0	0	0	0	0.000202	0	0	0	0	0	0	0	0.000202
4567	ALL		639060	4269520	NonCance	0	0	0	0	0	0	0.000178	0	0	0	0	0	0	0	0.000178
4568	ALL		639100	4269520	NonCance	0	0	0	0	0	0	0.00016	0	0	0	0	0	0	0	0.00016
4569	ALL		638100	4269560	NonCance	0	0	0	0	0	0	0.000196	0	0	0	0	0	0	0	0.000196
4570	ALL		638140	4269560	NonCance	0	0	0	0	0	0	0.000213	0	0	0	0	0	0	0	0.000213
4571	ALL		638180	4269560	NonCance	0	0	0	0	0	0	0.000233	0	0	0	0	0	0	0	0.000233
4572	ALL		638220	4269560	NonCance	0	0	0	0	0	0	0.000259	0	0	0	0	0	0	0	0.000259
4573	ALL		638260	4269560	NonCance	0	0	0	0	0	0	0.000291	0	0	0	0	0	0	0	0.000291
4574	ALL		638300	4269560	NonCance	0	0	0	0	0	0	0.000328	0	0	0	0	0	0	0	0.000328
4575	ALL		638340	4269560	NonCance	0	0	0	0	0	0	0.000373	0	0	0	0	0	0	0	0.000373
4576	ALL		638380	4269560	NonCance	0	0	0	0	0	0	0.000428	0	0	0	0	0	0	0	0.000428
4577	ALL		638420	4269560	NonCance	0	0	0	0	0	0	0.000498	0	0	0	0	0	0	0	0.000498
4578	ALL		638460	4269560	NonCance	0	0	0	0	0	0	0.000592	0	0	0	0	0	0	0	0.000592
4579	ALL		638500	4269560	NonCance	0	0	0	0	0	0	0.000722	0	0	0	0	0	0	0	0.000722
4580	ALL		638540	4269560	NonCance	0	0	0	0	0	0	0.000929	0	0	0	0	0	0	0	0.000929
4581	ALL		638580	4269560	NonCance	0	0	0	0	0	0	0.001468	0	0	0	0	0	0	0	0.001468
4582	ALL		638620	4269560	NonCance	0	0	0	0	0	0	0.001834	0	0	0	0	0	0	0	0.001834
4583	ALL		638660	4269560	NonCance	0	0	0	0	0	0	0.001499	0	0	0	0	0	0	0	0.001499
4584	ALL		638700	4269560	NonCance	0	0	0	0	0	0	0.00143	0	0	0	0	0	0	0	0.00143
4585	ALL		638740	4269560	NonCance	0	0	0	0	0	0	0.001241	0	0	0	0	0	0	0	0.001241
4586	ALL		638780	4269560	NonCance	0	0	0	0	0	0	0.000909	0	0	0	0	0	0	0	0.000909
4587	ALL		638820	4269560	NonCance	0	0	0	0	0	0	0.000696	0	0	0	0	0	0	0	0.000696
4588	ALL		638860	4269560	NonCance	0	0	0	0	0	0	0.000543	0	0	0	0	0	0	0	0.000543

**Exported Risk Results - Sites 2-2 and 2-3

REC	GRP	NETID	X	Y	SCENARIO	CV	CNS	IMMUN	KIDNEY	GILV	REPRO/DE	RESP	SKIN	EYE	BONE/TEET	ENDO	BLOOD	ODOR	GENERAL	MAXHI
4589	ALL		638900	4269560	NonCance	0	0	0	0	0	0	0.000364	0	0	0	0	0	0	0	0.000364
4590	ALL		638940	4269560	NonCance	0	0	0	0	0	0	0.000285	0	0	0	0	0	0	0	0.000285
4591	ALL		638980	4269560	NonCance	0	0	0	0	0	0	0.000236	0	0	0	0	0	0	0	0.000236
4592	ALL		639020	4269560	NonCance	0	0	0	0	0	0	0.000203	0	0	0	0	0	0	0	0.000203
4593	ALL		639060	4269560	NonCance	0	0	0	0	0	0	0.000178	0	0	0	0	0	0	0	0.000178
4594	ALL		639100	4269560	NonCance	0	0	0	0	0	0	0.000159	0	0	0	0	0	0	0	0.000159
4595	ALL		637620	4269600	NonCance	0	0	0	0	0	0	0.000351	0	0	0	0	0	0	0	0.000351
4596	ALL		638100	4269600	NonCance	0	0	0	0	0	0	0.000197	0	0	0	0	0	0	0	0.000197
4597	ALL		638140	4269600	NonCance	0	0	0	0	0	0	0.000213	0	0	0	0	0	0	0	0.000213
4598	ALL		638180	4269600	NonCance	0	0	0	0	0	0	0.000232	0	0	0	0	0	0	0	0.000232
4599	ALL		638220	4269600	NonCance	0	0	0	0	0	0	0.000256	0	0	0	0	0	0	0	0.000256
4600	ALL		638260	4269600	NonCance	0	0	0	0	0	0	0.000284	0	0	0	0	0	0	0	0.000284
4601	ALL		638300	4269600	NonCance	0	0	0	0	0	0	0.000318	0	0	0	0	0	0	0	0.000318
4602	ALL		638340	4269600	NonCance	0	0	0	0	0	0	0.000359	0	0	0	0	0	0	0	0.000359
4603	ALL		638380	4269600	NonCance	0	0	0	0	0	0	0.00041	0	0	0	0	0	0	0	0.00041
4604	ALL		638420	4269600	NonCance	0	0	0	0	0	0	0.000475	0	0	0	0	0	0	0	0.000475
4605	ALL		638460	4269600	NonCance	0	0	0	0	0	0	0.00056	0	0	0	0	0	0	0	0.00056
4606	ALL		638500	4269600	NonCance	0	0	0	0	0	0	0.000676	0	0	0	0	0	0	0	0.000676
4607	ALL		638540	4269600	NonCance	0	0	0	0	0	0	0.000858	0	0	0	0	0	0	0	0.000858
4608	ALL		638580	4269600	NonCance	0	0	0	0	0	0	0.001353	0	0	0	0	0	0	0	0.001353
4609	ALL		638620	4269600	NonCance	0	0	0	0	0	0	0.001617	0	0	0	0	0	0	0	0.001617
4610	ALL		638660	4269600	NonCance	0	0	0	0	0	0	0.001182	0	0	0	0	0	0	0	0.001182
4611	ALL		638700	4269600	NonCance	0	0	0	0	0	0	0.001092	0	0	0	0	0	0	0	0.001092
4612	ALL		638740	4269600	NonCance	0	0	0	0	0	0	0.000999	0	0	0	0	0	0	0	0.000999
4613	ALL		638780	4269600	NonCance	0	0	0	0	0	0	0.000828	0	0	0	0	0	0	0	0.000828
4614	ALL		638820	4269600	NonCance	0	0	0	0	0	0	0.000657	0	0	0	0	0	0	0	0.000657
4615	ALL		638860	4269600	NonCance	0	0	0	0	0	0	0.000564	0	0	0	0	0	0	0	0.000564
4616	ALL		638900	4269600	NonCance	0	0	0	0	0	0	0.000382	0	0	0	0	0	0	0	0.000382
4617	ALL		638940	4269600	NonCance	0	0	0	0	0	0	0.000292	0	0	0	0	0	0	0	0.000292
4618	ALL		638980	4269600	NonCance	0	0	0	0	0	0	0.000239	0	0	0	0	0	0	0	0.000239
4619	ALL		639020	4269600	NonCance	0	0	0	0	0	0	0.000204	0	0	0	0	0	0	0	0.000204
4620	ALL		639060	4269600	NonCance	0	0	0	0	0	0	0.000178	0	0	0	0	0	0	0	0.000178
4621	ALL		639100	4269600	NonCance	0	0	0	0	0	0	0.000159	0	0	0	0	0	0	0	0.000159
4622	ALL		637620	4269640	NonCance	0	0	0	0	0	0	0.000347	0	0	0	0	0	0	0	0.000347
4623	ALL		638100	4269640	NonCance	0	0	0	0	0	0	0.000198	0	0	0	0	0	0	0	0.000198
4624	ALL		638140	4269640	NonCance	0	0	0	0	0	0	0.000212	0	0	0	0	0	0	0	0.000212
4625	ALL		638180	4269640	NonCance	0	0	0	0	0	0	0.00023	0	0	0	0	0	0	0	0.00023
4626	ALL		638220	4269640	NonCance	0	0	0	0	0	0	0.000252	0	0	0	0	0	0	0	0.000252
4627	ALL		638260	4269640	NonCance	0	0	0	0	0	0	0.000278	0	0	0	0	0	0	0	0.000278
4628	ALL		638300	4269640	NonCance	0	0	0	0	0	0	0.000309	0	0	0	0	0	0	0	0.000309
4629	ALL		638340	4269640	NonCance	0	0	0	0	0	0	0.000346	0	0	0	0	0	0	0	0.000346
4630	ALL		638380	4269640	NonCance	0	0	0	0	0	0	0.000393	0	0	0	0	0	0	0	0.000393
4631	ALL		638420	4269640	NonCance	0	0	0	0	0	0	0.000453	0	0	0	0	0	0	0	0.000453
4632	ALL		638460	4269640	NonCance	0	0	0	0	0	0	0.000529	0	0	0	0	0	0	0	0.000529
4633	ALL		638500	4269640	NonCance	0	0	0	0	0	0	0.000631	0	0	0	0	0	0	0	0.000631
4634	ALL		638540	4269640	NonCance	0	0	0	0	0	0	0.000792	0	0	0	0	0	0	0	0.000792
4635	ALL		638580	4269640	NonCance	0	0	0	0	0	0	0.001255	0	0	0	0	0	0	0	0.001255
4636	ALL		638620	4269640	NonCance	0	0	0	0	0	0	0.001462	0	0	0	0	0	0	0	0.001462
4637	ALL		638660	4269640	NonCance	0	0	0	0	0	0	0.000992	0	0	0	0	0	0	0	0.000992
4638	ALL		638700	4269640	NonCance	0	0	0	0	0	0	0.000893	0	0	0	0	0	0	0	0.000893
4639	ALL		638740	4269640	NonCance	0	0	0	0	0	0	0.00083	0	0	0	0	0	0	0	0.00083

**Exported Risk Results - Sites 2-2 and 2-3

REC	GRP	NETID	X	Y	SCENARIO	CV	CNS	IMMUN	KIDNEY	GILV	REPRO/DE	RESP	SKIN	EYE	BONE/TEET	ENDO	BLOOD	ODOR	GENERAL	MAXHI
4640	ALL		638780	4269640	NonCance	0	0	0	0	0	0	0.000737	0	0	0	0	0	0	0	0.000737
4641	ALL		638820	4269640	NonCance	0	0	0	0	0	0	0.000625	0	0	0	0	0	0	0	0.000625
4642	ALL		638860	4269640	NonCance	0	0	0	0	0	0	0.000552	0	0	0	0	0	0	0	0.000552
4643	ALL		638900	4269640	NonCance	0	0	0	0	0	0	0.000408	0	0	0	0	0	0	0	0.000408
4644	ALL		638940	4269640	NonCance	0	0	0	0	0	0	0.000299	0	0	0	0	0	0	0	0.000299
4645	ALL		638980	4269640	NonCance	0	0	0	0	0	0	0.000243	0	0	0	0	0	0	0	0.000243
4646	ALL		639020	4269640	NonCance	0	0	0	0	0	0	0.000206	0	0	0	0	0	0	0	0.000206
4647	ALL		639060	4269640	NonCance	0	0	0	0	0	0	0.000179	0	0	0	0	0	0	0	0.000179
4648	ALL		639100	4269640	NonCance	0	0	0	0	0	0	0.000159	0	0	0	0	0	0	0	0.000159
4649	ALL		637580	4269680	NonCance	0	0	0	0	0	0	0.000357	0	0	0	0	0	0	0	0.000357
4650	ALL		637620	4269680	NonCance	0	0	0	0	0	0	0.000351	0	0	0	0	0	0	0	0.000351
4651	ALL		638100	4269680	NonCance	0	0	0	0	0	0	0.000198	0	0	0	0	0	0	0	0.000198
4652	ALL		638140	4269680	NonCance	0	0	0	0	0	0	0.000212	0	0	0	0	0	0	0	0.000212
4653	ALL		638180	4269680	NonCance	0	0	0	0	0	0	0.000228	0	0	0	0	0	0	0	0.000228
4654	ALL		638220	4269680	NonCance	0	0	0	0	0	0	0.000248	0	0	0	0	0	0	0	0.000248
4655	ALL		638260	4269680	NonCance	0	0	0	0	0	0	0.000272	0	0	0	0	0	0	0	0.000272
4656	ALL		638300	4269680	NonCance	0	0	0	0	0	0	0.0003	0	0	0	0	0	0	0	0.0003
4657	ALL		638340	4269680	NonCance	0	0	0	0	0	0	0.000335	0	0	0	0	0	0	0	0.000335
4658	ALL		638380	4269680	NonCance	0	0	0	0	0	0	0.000378	0	0	0	0	0	0	0	0.000378
4659	ALL		638420	4269680	NonCance	0	0	0	0	0	0	0.000431	0	0	0	0	0	0	0	0.000431
4660	ALL		638460	4269680	NonCance	0	0	0	0	0	0	0.000499	0	0	0	0	0	0	0	0.000499
4661	ALL		638500	4269680	NonCance	0	0	0	0	0	0	0.000589	0	0	0	0	0	0	0	0.000589
4662	ALL		638540	4269680	NonCance	0	0	0	0	0	0	0.000733	0	0	0	0	0	0	0	0.000733
4663	ALL		638580	4269680	NonCance	0	0	0	0	0	0	0.001175	0	0	0	0	0	0	0	0.001175
4664	ALL		638620	4269680	NonCance	0	0	0	0	0	0	0.00135	0	0	0	0	0	0	0	0.00135
4665	ALL		638660	4269680	NonCance	0	0	0	0	0	0	0.000867	0	0	0	0	0	0	0	0.000867
4666	ALL		638700	4269680	NonCance	0	0	0	0	0	0	0.000764	0	0	0	0	0	0	0	0.000764
4667	ALL		638740	4269680	NonCance	0	0	0	0	0	0	0.00071	0	0	0	0	0	0	0	0.00071
4668	ALL		638780	4269680	NonCance	0	0	0	0	0	0	0.000653	0	0	0	0	0	0	0	0.000653
4669	ALL		638820	4269680	NonCance	0	0	0	0	0	0	0.000584	0	0	0	0	0	0	0	0.000584
4670	ALL		638860	4269680	NonCance	0	0	0	0	0	0	0.000568	0	0	0	0	0	0	0	0.000568
4671	ALL		638900	4269680	NonCance	0	0	0	0	0	0	0.00045	0	0	0	0	0	0	0	0.00045
4672	ALL		638940	4269680	NonCance	0	0	0	0	0	0	0.000307	0	0	0	0	0	0	0	0.000307
4673	ALL		638980	4269680	NonCance	0	0	0	0	0	0	0.000247	0	0	0	0	0	0	0	0.000247
4674	ALL		639020	4269680	NonCance	0	0	0	0	0	0	0.000208	0	0	0	0	0	0	0	0.000208
4675	ALL		639060	4269680	NonCance	0	0	0	0	0	0	0.000181	0	0	0	0	0	0	0	0.000181
4676	ALL		639100	4269680	NonCance	0	0	0	0	0	0	0.00016	0	0	0	0	0	0	0	0.00016
4677	ALL		637580	4269720	NonCance	0	0	0	0	0	0	0.000325	0	0	0	0	0	0	0	0.000325
4678	ALL		637620	4269720	NonCance	0	0	0	0	0	0	0.000322	0	0	0	0	0	0	0	0.000322
4679	ALL		638100	4269720	NonCance	0	0	0	0	0	0	0.000198	0	0	0	0	0	0	0	0.000198
4680	ALL		638140	4269720	NonCance	0	0	0	0	0	0	0.00021	0	0	0	0	0	0	0	0.00021
4681	ALL		638180	4269720	NonCance	0	0	0	0	0	0	0.000226	0	0	0	0	0	0	0	0.000226
4682	ALL		638220	4269720	NonCance	0	0	0	0	0	0	0.000244	0	0	0	0	0	0	0	0.000244
4683	ALL		638260	4269720	NonCance	0	0	0	0	0	0	0.000266	0	0	0	0	0	0	0	0.000266
4684	ALL		638300	4269720	NonCance	0	0	0	0	0	0	0.000292	0	0	0	0	0	0	0	0.000292
4685	ALL		638340	4269720	NonCance	0	0	0	0	0	0	0.000324	0	0	0	0	0	0	0	0.000324
4686	ALL		638380	4269720	NonCance	0	0	0	0	0	0	0.000363	0	0	0	0	0	0	0	0.000363
4687	ALL		638420	4269720	NonCance	0	0	0	0	0	0	0.000411	0	0	0	0	0	0	0	0.000411
4688	ALL		638460	4269720	NonCance	0	0	0	0	0	0	0.000471	0	0	0	0	0	0	0	0.000471
4689	ALL		638500	4269720	NonCance	0	0	0	0	0	0	0.000551	0	0	0	0	0	0	0	0.000551
4690	ALL		638540	4269720	NonCance	0	0	0	0	0	0	0.000681	0	0	0	0	0	0	0	0.000681

**Exported Risk Results - Sites 2-2 and 2-3

REC	GRP	NETID	X	Y	SCENARIO	CV	CNS	IMMUN	KIDNEY	GILV	REPRO/DE	RESP	SKIN	EYE	BONE/TEET	ENDO	BLOOD	ODOR	GENERAL	MAXHI
4691	ALL		638580	4269720	NonCance	0	0	0	0	0	0	0.001111	0	0	0	0	0	0	0	0.001111
4692	ALL		638620	4269720	NonCance	0	0	0	0	0	0	0.001263	0	0	0	0	0	0	0	0.001263
4693	ALL		638660	4269720	NonCance	0	0	0	0	0	0	0.000778	0	0	0	0	0	0	0	0.000778
4694	ALL		638700	4269720	NonCance	0	0	0	0	0	0	0.000673	0	0	0	0	0	0	0	0.000673
4695	ALL		638740	4269720	NonCance	0	0	0	0	0	0	0.000624	0	0	0	0	0	0	0	0.000624
4696	ALL		638780	4269720	NonCance	0	0	0	0	0	0	0.000582	0	0	0	0	0	0	0	0.000582
4697	ALL		638820	4269720	NonCance	0	0	0	0	0	0	0.000539	0	0	0	0	0	0	0	0.000539
4698	ALL		638860	4269720	NonCance	0	0	0	0	0	0	0.000533	0	0	0	0	0	0	0	0.000533
4699	ALL		638900	4269720	NonCance	0	0	0	0	0	0	0.000442	0	0	0	0	0	0	0	0.000442
4700	ALL		638940	4269720	NonCance	0	0	0	0	0	0	0.000318	0	0	0	0	0	0	0	0.000318
4701	ALL		638980	4269720	NonCance	0	0	0	0	0	0	0.00025	0	0	0	0	0	0	0	0.00025
4702	ALL		639020	4269720	NonCance	0	0	0	0	0	0	0.00021	0	0	0	0	0	0	0	0.00021
4703	ALL		639060	4269720	NonCance	0	0	0	0	0	0	0.000182	0	0	0	0	0	0	0	0.000182
4704	ALL		639100	4269720	NonCance	0	0	0	0	0	0	0.000161	0	0	0	0	0	0	0	0.000161
4705	ALL		637500	4269760	NonCance	0	0	0	0	0	0	0.000257	0	0	0	0	0	0	0	0.000257
4706	ALL		637580	4269760	NonCance	0	0	0	0	0	0	0.000343	0	0	0	0	0	0	0	0.000343
4707	ALL		637620	4269760	NonCance	0	0	0	0	0	0	0.000296	0	0	0	0	0	0	0	0.000296
4708	ALL		638100	4269760	NonCance	0	0	0	0	0	0	0.000198	0	0	0	0	0	0	0	0.000198
4709	ALL		638140	4269760	NonCance	0	0	0	0	0	0	0.000209	0	0	0	0	0	0	0	0.000209
4710	ALL		638180	4269760	NonCance	0	0	0	0	0	0	0.000223	0	0	0	0	0	0	0	0.000223
4711	ALL		638220	4269760	NonCance	0	0	0	0	0	0	0.00024	0	0	0	0	0	0	0	0.00024
4712	ALL		638260	4269760	NonCance	0	0	0	0	0	0	0.00026	0	0	0	0	0	0	0	0.00026
4713	ALL		638300	4269760	NonCance	0	0	0	0	0	0	0.000284	0	0	0	0	0	0	0	0.000284
4714	ALL		638340	4269760	NonCance	0	0	0	0	0	0	0.000313	0	0	0	0	0	0	0	0.000313
4715	ALL		638380	4269760	NonCance	0	0	0	0	0	0	0.000349	0	0	0	0	0	0	0	0.000349
4716	ALL		638420	4269760	NonCance	0	0	0	0	0	0	0.000391	0	0	0	0	0	0	0	0.000391
4717	ALL		638460	4269760	NonCance	0	0	0	0	0	0	0.000444	0	0	0	0	0	0	0	0.000444
4718	ALL		638500	4269760	NonCance	0	0	0	0	0	0	0.000516	0	0	0	0	0	0	0	0.000516
4719	ALL		638540	4269760	NonCance	0	0	0	0	0	0	0.000636	0	0	0	0	0	0	0	0.000636
4720	ALL		638580	4269760	NonCance	0	0	0	0	0	0	0.001062	0	0	0	0	0	0	0	0.001062
4721	ALL		638620	4269760	NonCance	0	0	0	0	0	0	0.0012	0	0	0	0	0	0	0	0.0012
4722	ALL		638660	4269760	NonCance	0	0	0	0	0	0	0.000713	0	0	0	0	0	0	0	0.000713
4723	ALL		638700	4269760	NonCance	0	0	0	0	0	0	0.000607	0	0	0	0	0	0	0	0.000607
4724	ALL		638740	4269760	NonCance	0	0	0	0	0	0	0.000559	0	0	0	0	0	0	0	0.000559
4725	ALL		638780	4269760	NonCance	0	0	0	0	0	0	0.000524	0	0	0	0	0	0	0	0.000524
4726	ALL		638820	4269760	NonCance	0	0	0	0	0	0	0.000495	0	0	0	0	0	0	0	0.000495
4727	ALL		638860	4269760	NonCance	0	0	0	0	0	0	0.000488	0	0	0	0	0	0	0	0.000488
4728	ALL		638900	4269760	NonCance	0	0	0	0	0	0	0.000459	0	0	0	0	0	0	0	0.000459
4729	ALL		638940	4269760	NonCance	0	0	0	0	0	0	0.000335	0	0	0	0	0	0	0	0.000335
4730	ALL		638980	4269760	NonCance	0	0	0	0	0	0	0.000255	0	0	0	0	0	0	0	0.000255
4731	ALL		639020	4269760	NonCance	0	0	0	0	0	0	0.000212	0	0	0	0	0	0	0	0.000212
4732	ALL		639060	4269760	NonCance	0	0	0	0	0	0	0.000184	0	0	0	0	0	0	0	0.000184
4733	ALL		639100	4269760	NonCance	0	0	0	0	0	0	0.000162	0	0	0	0	0	0	0	0.000162
4734	ALL		639140	4269760	NonCance	0	0	0	0	0	0	0.000145	0	0	0	0	0	0	0	0.000145
4735	ALL		639180	4269760	NonCance	0	0	0	0	0	0	0.00013	0	0	0	0	0	0	0	0.00013
4736	ALL		639220	4269760	NonCance	0	0	0	0	0	0	0.000119	0	0	0	0	0	0	0	0.000119
4737	ALL		637460	4269800	NonCance	0	0	0	0	0	0	0.000249	0	0	0	0	0	0	0	0.000249
4738	ALL		637580	4269800	NonCance	0	0	0	0	0	0	0.000332	0	0	0	0	0	0	0	0.000332
4739	ALL		637620	4269800	NonCance	0	0	0	0	0	0	0.000277	0	0	0	0	0	0	0	0.000277
4740	ALL		638100	4269800	NonCance	0	0	0	0	0	0	0.000197	0	0	0	0	0	0	0	0.000197
4741	ALL		638140	4269800	NonCance	0	0	0	0	0	0	0.000207	0	0	0	0	0	0	0	0.000207

**Exported Risk Results - Sites 2-2 and 2-3

REC	GRP	NETID	X	Y	SCENARIO	CV	CNS	IMMUN	KIDNEY	GILV	REPRO/DE	RESP	SKIN	EYE	BONE/TEET	ENDO	BLOOD	ODOR	GENERAL	MAXHI
4742	ALL		638180	4269800	NonCance	0	0	0	0	0	0	0.00022	0	0	0	0	0	0	0	0.00022
4743	ALL		638220	4269800	NonCance	0	0	0	0	0	0	0.000236	0	0	0	0	0	0	0	0.000236
4744	ALL		638260	4269800	NonCance	0	0	0	0	0	0	0.000254	0	0	0	0	0	0	0	0.000254
4745	ALL		638300	4269800	NonCance	0	0	0	0	0	0	0.000277	0	0	0	0	0	0	0	0.000277
4746	ALL		638340	4269800	NonCance	0	0	0	0	0	0	0.000303	0	0	0	0	0	0	0	0.000303
4747	ALL		638380	4269800	NonCance	0	0	0	0	0	0	0.000335	0	0	0	0	0	0	0	0.000335
4748	ALL		638420	4269800	NonCance	0	0	0	0	0	0	0.000373	0	0	0	0	0	0	0	0.000373
4749	ALL		638460	4269800	NonCance	0	0	0	0	0	0	0.000421	0	0	0	0	0	0	0	0.000421
4750	ALL		638500	4269800	NonCance	0	0	0	0	0	0	0.000486	0	0	0	0	0	0	0	0.000486
4751	ALL		638540	4269800	NonCance	0	0	0	0	0	0	0.000599	0	0	0	0	0	0	0	0.000599
4752	ALL		638580	4269800	NonCance	0	0	0	0	0	0	0.001024	0	0	0	0	0	0	0	0.001024
4753	ALL		638620	4269800	NonCance	0	0	0	0	0	0	0.001147	0	0	0	0	0	0	0	0.001147
4754	ALL		638660	4269800	NonCance	0	0	0	0	0	0	0.000663	0	0	0	0	0	0	0	0.000663
4755	ALL		638700	4269800	NonCance	0	0	0	0	0	0	0.000557	0	0	0	0	0	0	0	0.000557
4756	ALL		638740	4269800	NonCance	0	0	0	0	0	0	0.000509	0	0	0	0	0	0	0	0.000509
4757	ALL		638780	4269800	NonCance	0	0	0	0	0	0	0.000478	0	0	0	0	0	0	0	0.000478
4758	ALL		638820	4269800	NonCance	0	0	0	0	0	0	0.000454	0	0	0	0	0	0	0	0.000454
4759	ALL		638860	4269800	NonCance	0	0	0	0	0	0	0.000449	0	0	0	0	0	0	0	0.000449
4760	ALL		638900	4269800	NonCance	0	0	0	0	0	0	0.000479	0	0	0	0	0	0	0	0.000479
4761	ALL		638940	4269800	NonCance	0	0	0	0	0	0	0.000361	0	0	0	0	0	0	0	0.000361
4762	ALL		638980	4269800	NonCance	0	0	0	0	0	0	0.000262	0	0	0	0	0	0	0	0.000262
4763	ALL		639020	4269800	NonCance	0	0	0	0	0	0	0.000215	0	0	0	0	0	0	0	0.000215
4764	ALL		639060	4269800	NonCance	0	0	0	0	0	0	0.000185	0	0	0	0	0	0	0	0.000185
4765	ALL		639100	4269800	NonCance	0	0	0	0	0	0	0.000163	0	0	0	0	0	0	0	0.000163
4766	ALL		639140	4269800	NonCance	0	0	0	0	0	0	0.000146	0	0	0	0	0	0	0	0.000146
4767	ALL		639180	4269800	NonCance	0	0	0	0	0	0	0.000131	0	0	0	0	0	0	0	0.000131
4768	ALL		639220	4269800	NonCance	0	0	0	0	0	0	0.000119	0	0	0	0	0	0	0	0.000119
4769	ALL		637540	4269840	NonCance	0	0	0	0	0	0	0.00039	0	0	0	0	0	0	0	0.00039
4770	ALL		637580	4269840	NonCance	0	0	0	0	0	0	0.000326	0	0	0	0	0	0	0	0.000326
4771	ALL		637620	4269840	NonCance	0	0	0	0	0	0	0.000264	0	0	0	0	0	0	0	0.000264
4772	ALL		638100	4269840	NonCance	0	0	0	0	0	0	0.000196	0	0	0	0	0	0	0	0.000196
4773	ALL		638140	4269840	NonCance	0	0	0	0	0	0	0.000206	0	0	0	0	0	0	0	0.000206
4774	ALL		638180	4269840	NonCance	0	0	0	0	0	0	0.000218	0	0	0	0	0	0	0	0.000218
4775	ALL		638220	4269840	NonCance	0	0	0	0	0	0	0.000232	0	0	0	0	0	0	0	0.000232
4776	ALL		638260	4269840	NonCance	0	0	0	0	0	0	0.000249	0	0	0	0	0	0	0	0.000249
4777	ALL		638300	4269840	NonCance	0	0	0	0	0	0	0.000269	0	0	0	0	0	0	0	0.000269
4778	ALL		638340	4269840	NonCance	0	0	0	0	0	0	0.000294	0	0	0	0	0	0	0	0.000294
4779	ALL		638380	4269840	NonCance	0	0	0	0	0	0	0.000322	0	0	0	0	0	0	0	0.000322
4780	ALL		638420	4269840	NonCance	0	0	0	0	0	0	0.000356	0	0	0	0	0	0	0	0.000356
4781	ALL		638460	4269840	NonCance	0	0	0	0	0	0	0.000399	0	0	0	0	0	0	0	0.000399
4782	ALL		638500	4269840	NonCance	0	0	0	0	0	0	0.000459	0	0	0	0	0	0	0	0.000459
4783	ALL		638540	4269840	NonCance	0	0	0	0	0	0	0.000568	0	0	0	0	0	0	0	0.000568
4784	ALL		638580	4269840	NonCance	0	0	0	0	0	0	0.000992	0	0	0	0	0	0	0	0.000992
4785	ALL		638620	4269840	NonCance	0	0	0	0	0	0	0.001103	0	0	0	0	0	0	0	0.001103
4786	ALL		638660	4269840	NonCance	0	0	0	0	0	0	0.000623	0	0	0	0	0	0	0	0.000623
4787	ALL		638700	4269840	NonCance	0	0	0	0	0	0	0.000517	0	0	0	0	0	0	0	0.000517
4788	ALL		638740	4269840	NonCance	0	0	0	0	0	0	0.000468	0	0	0	0	0	0	0	0.000468
4789	ALL		638780	4269840	NonCance	0	0	0	0	0	0	0.000439	0	0	0	0	0	0	0	0.000439
4790	ALL		638820	4269840	NonCance	0	0	0	0	0	0	0.00042	0	0	0	0	0	0	0	0.00042
4791	ALL		638860	4269840	NonCance	0	0	0	0	0	0	0.000415	0	0	0	0	0	0	0	0.000415
4792	ALL		638900	4269840	NonCance	0	0	0	0	0	0	0.000495	0	0	0	0	0	0	0	0.000495

**Exported Risk Results - Sites 2-2 and 2-3

REC	GRP	NETID	X	Y	SCENARIO	CV	CNS	IMMUN	KIDNEY	GILV	REPRO/DE	RESP	SKIN	EYE	BONE/TEET	ENDO	BLOOD	ODOR	GENERAL	MAXHI
4793	ALL		638940	4269840	NonCance	0	0	0	0	0	0	0.000404	0	0	0	0	0	0	0	0.000404
4794	ALL		638980	4269840	NonCance	0	0	0	0	0	0	0.000272	0	0	0	0	0	0	0	0.000272
4795	ALL		639020	4269840	NonCance	0	0	0	0	0	0	0.000219	0	0	0	0	0	0	0	0.000219
4796	ALL		639060	4269840	NonCance	0	0	0	0	0	0	0.000187	0	0	0	0	0	0	0	0.000187
4797	ALL		639100	4269840	NonCance	0	0	0	0	0	0	0.000165	0	0	0	0	0	0	0	0.000165
4798	ALL		639140	4269840	NonCance	0	0	0	0	0	0	0.000147	0	0	0	0	0	0	0	0.000147
4799	ALL		639180	4269840	NonCance	0	0	0	0	0	0	0.000132	0	0	0	0	0	0	0	0.000132
4800	ALL		639220	4269840	NonCance	0	0	0	0	0	0	0.000119	0	0	0	0	0	0	0	0.000119
4801	ALL		637300	4269880	NonCance	0	0	0	0	0	0	0.000116	0	0	0	0	0	0	0	0.000116
4802	ALL		637540	4269880	NonCance	0	0	0	0	0	0	0.000357	0	0	0	0	0	0	0	0.000357
4803	ALL		637580	4269880	NonCance	0	0	0	0	0	0	0.000304	0	0	0	0	0	0	0	0.000304
4804	ALL		637620	4269880	NonCance	0	0	0	0	0	0	0.000256	0	0	0	0	0	0	0	0.000256
4805	ALL		638100	4269880	NonCance	0	0	0	0	0	0	0.000195	0	0	0	0	0	0	0	0.000195
4806	ALL		638140	4269880	NonCance	0	0	0	0	0	0	0.000204	0	0	0	0	0	0	0	0.000204
4807	ALL		638180	4269880	NonCance	0	0	0	0	0	0	0.000215	0	0	0	0	0	0	0	0.000215
4808	ALL		638220	4269880	NonCance	0	0	0	0	0	0	0.000228	0	0	0	0	0	0	0	0.000228
4809	ALL		638260	4269880	NonCance	0	0	0	0	0	0	0.000244	0	0	0	0	0	0	0	0.000244
4810	ALL		638300	4269880	NonCance	0	0	0	0	0	0	0.000262	0	0	0	0	0	0	0	0.000262
4811	ALL		638340	4269880	NonCance	0	0	0	0	0	0	0.000284	0	0	0	0	0	0	0	0.000284
4812	ALL		638380	4269880	NonCance	0	0	0	0	0	0	0.00031	0	0	0	0	0	0	0	0.00031
4813	ALL		638420	4269880	NonCance	0	0	0	0	0	0	0.00034	0	0	0	0	0	0	0	0.00034
4814	ALL		638460	4269880	NonCance	0	0	0	0	0	0	0.000379	0	0	0	0	0	0	0	0.000379
4815	ALL		638500	4269880	NonCance	0	0	0	0	0	0	0.000435	0	0	0	0	0	0	0	0.000435
4816	ALL		638540	4269880	NonCance	0	0	0	0	0	0	0.000542	0	0	0	0	0	0	0	0.000542
4817	ALL		638580	4269880	NonCance	0	0	0	0	0	0	0.000968	0	0	0	0	0	0	0	0.000968
4818	ALL		638620	4269880	NonCance	0	0	0	0	0	0	0.001068	0	0	0	0	0	0	0	0.001068
4819	ALL		638660	4269880	NonCance	0	0	0	0	0	0	0.000591	0	0	0	0	0	0	0	0.000591
4820	ALL		638700	4269880	NonCance	0	0	0	0	0	0	0.000484	0	0	0	0	0	0	0	0.000484
4821	ALL		638740	4269880	NonCance	0	0	0	0	0	0	0.000436	0	0	0	0	0	0	0	0.000436
4822	ALL		638780	4269880	NonCance	0	0	0	0	0	0	0.000408	0	0	0	0	0	0	0	0.000408
4823	ALL		638820	4269880	NonCance	0	0	0	0	0	0	0.00039	0	0	0	0	0	0	0	0.00039
4824	ALL		638860	4269880	NonCance	0	0	0	0	0	0	0.000385	0	0	0	0	0	0	0	0.000385
4825	ALL		638900	4269880	NonCance	0	0	0	0	0	0	0.000428	0	0	0	0	0	0	0	0.000428
4826	ALL		638940	4269880	NonCance	0	0	0	0	0	0	0.000392	0	0	0	0	0	0	0	0.000392
4827	ALL		638980	4269880	NonCance	0	0	0	0	0	0	0.000287	0	0	0	0	0	0	0	0.000287
4828	ALL		639020	4269880	NonCance	0	0	0	0	0	0	0.000227	0	0	0	0	0	0	0	0.000227
4829	ALL		639060	4269880	NonCance	0	0	0	0	0	0	0.000191	0	0	0	0	0	0	0	0.000191
4830	ALL		639100	4269880	NonCance	0	0	0	0	0	0	0.000167	0	0	0	0	0	0	0	0.000167
4831	ALL		639140	4269880	NonCance	0	0	0	0	0	0	0.000149	0	0	0	0	0	0	0	0.000149
4832	ALL		639180	4269880	NonCance	0	0	0	0	0	0	0.000133	0	0	0	0	0	0	0	0.000133
4833	ALL		639220	4269880	NonCance	0	0	0	0	0	0	0.00012	0	0	0	0	0	0	0	0.00012
4834	ALL		637300	4269920	NonCance	0	0	0	0	0	0	0.000123	0	0	0	0	0	0	0	0.000123
4835	ALL		637540	4269920	NonCance	0	0	0	0	0	0	0.000345	0	0	0	0	0	0	0	0.000345
4836	ALL		637580	4269920	NonCance	0	0	0	0	0	0	0.000293	0	0	0	0	0	0	0	0.000293
4837	ALL		637620	4269920	NonCance	0	0	0	0	0	0	0.000254	0	0	0	0	0	0	0	0.000254
4838	ALL		638060	4269920	NonCance	0	0	0	0	0	0	0.000188	0	0	0	0	0	0	0	0.000188
4839	ALL		638100	4269920	NonCance	0	0	0	0	0	0	0.000194	0	0	0	0	0	0	0	0.000194
4840	ALL		638140	4269920	NonCance	0	0	0	0	0	0	0.000202	0	0	0	0	0	0	0	0.000202
4841	ALL		638180	4269920	NonCance	0	0	0	0	0	0	0.000212	0	0	0	0	0	0	0	0.000212
4842	ALL		638220	4269920	NonCance	0	0	0	0	0	0	0.000224	0	0	0	0	0	0	0	0.000224
4843	ALL		638260	4269920	NonCance	0	0	0	0	0	0	0.000239	0	0	0	0	0	0	0	0.000239

**Exported Risk Results - Sites 2-2 and 2-3

REC	GRP	NETID	X	Y	SCENARIO	CV	CNS	IMMUN	KIDNEY	GILV	REPRO/DE	RESP	SKIN	EYE	BONE/TEET	ENDO	BLOOD	ODOR	GENERAL	MAXHI
4844	ALL		638300	4269920	NonCance	0	0	0	0	0	0	0.000256	0	0	0	0	0	0	0	0.000256
4845	ALL		638340	4269920	NonCance	0	0	0	0	0	0	0.000275	0	0	0	0	0	0	0	0.000275
4846	ALL		638380	4269920	NonCance	0	0	0	0	0	0	0.000298	0	0	0	0	0	0	0	0.000298
4847	ALL		638420	4269920	NonCance	0	0	0	0	0	0	0.000326	0	0	0	0	0	0	0	0.000326
4848	ALL		638460	4269920	NonCance	0	0	0	0	0	0	0.000362	0	0	0	0	0	0	0	0.000362
4849	ALL		638500	4269920	NonCance	0	0	0	0	0	0	0.000415	0	0	0	0	0	0	0	0.000415
4850	ALL		638540	4269920	NonCance	0	0	0	0	0	0	0.000521	0	0	0	0	0	0	0	0.000521
4851	ALL		638580	4269920	NonCance	0	0	0	0	0	0	0.000948	0	0	0	0	0	0	0	0.000948
4852	ALL		638620	4269920	NonCance	0	0	0	0	0	0	0.001036	0	0	0	0	0	0	0	0.001036
4853	ALL		638660	4269920	NonCance	0	0	0	0	0	0	0.000564	0	0	0	0	0	0	0	0.000564
4854	ALL		638700	4269920	NonCance	0	0	0	0	0	0	0.000457	0	0	0	0	0	0	0	0.000457
4855	ALL		638740	4269920	NonCance	0	0	0	0	0	0	0.000408	0	0	0	0	0	0	0	0.000408
4856	ALL		638780	4269920	NonCance	0	0	0	0	0	0	0.000381	0	0	0	0	0	0	0	0.000381
4857	ALL		638820	4269920	NonCance	0	0	0	0	0	0	0.000364	0	0	0	0	0	0	0	0.000364
4858	ALL		638860	4269920	NonCance	0	0	0	0	0	0	0.000358	0	0	0	0	0	0	0	0.000358
4859	ALL		638900	4269920	NonCance	0	0	0	0	0	0	0.000383	0	0	0	0	0	0	0	0.000383
4860	ALL		638940	4269920	NonCance	0	0	0	0	0	0	0.000395	0	0	0	0	0	0	0	0.000395
4861	ALL		638980	4269920	NonCance	0	0	0	0	0	0	0.000314	0	0	0	0	0	0	0	0.000314
4862	ALL		639020	4269920	NonCance	0	0	0	0	0	0	0.00024	0	0	0	0	0	0	0	0.00024
4863	ALL		639060	4269920	NonCance	0	0	0	0	0	0	0.000199	0	0	0	0	0	0	0	0.000199
4864	ALL		639100	4269920	NonCance	0	0	0	0	0	0	0.000171	0	0	0	0	0	0	0	0.000171
4865	ALL		639140	4269920	NonCance	0	0	0	0	0	0	0.000151	0	0	0	0	0	0	0	0.000151
4866	ALL		639180	4269920	NonCance	0	0	0	0	0	0	0.000134	0	0	0	0	0	0	0	0.000134
4867	ALL		639220	4269920	NonCance	0	0	0	0	0	0	0.000121	0	0	0	0	0	0	0	0.000121
4868	ALL		637300	4269960	NonCance	0	0	0	0	0	0	0.000131	0	0	0	0	0	0	0	0.000131
4869	ALL		637420	4269960	NonCance	0	0	0	0	0	0	0.000248	0	0	0	0	0	0	0	0.000248
4870	ALL		637540	4269960	NonCance	0	0	0	0	0	0	0.000357	0	0	0	0	0	0	0	0.000357
4871	ALL		637580	4269960	NonCance	0	0	0	0	0	0	0.000292	0	0	0	0	0	0	0	0.000292
4872	ALL		637620	4269960	NonCance	0	0	0	0	0	0	0.000257	0	0	0	0	0	0	0	0.000257
4873	ALL		637120	4269500	NonCance	0	0	0	0	0	0	4.46E-05	0	0	0	0	0	0	0	4.46E-05
4874	ALL		637160	4269500	NonCance	0	0	0	0	0	0	4.78E-05	0	0	0	0	0	0	0	4.78E-05
4875	ALL		637200	4269500	NonCance	0	0	0	0	0	0	5.14E-05	0	0	0	0	0	0	0	5.14E-05
4876	ALL		637240	4269500	NonCance	0	0	0	0	0	0	5.57E-05	0	0	0	0	0	0	0	5.57E-05
4877	ALL		637280	4269500	NonCance	0	0	0	0	0	0	6.08E-05	0	0	0	0	0	0	0	6.08E-05
4878	ALL		637320	4269500	NonCance	0	0	0	0	0	0	6.72E-05	0	0	0	0	0	0	0	6.72E-05
4879	ALL		637360	4269500	NonCance	0	0	0	0	0	0	7.50E-05	0	0	0	0	0	0	0	7.50E-05
4880	ALL		637400	4269500	NonCance	0	0	0	0	0	0	8.53E-05	0	0	0	0	0	0	0	8.53E-05
4881	ALL		637440	4269500	NonCance	0	0	0	0	0	0	9.95E-05	0	0	0	0	0	0	0	9.95E-05
4882	ALL		637480	4269500	NonCance	0	0	0	0	0	0	0.000121	0	0	0	0	0	0	0	0.000121
4883	ALL		637720	4269500	NonCance	0	0	0	0	0	0	0.000323	0	0	0	0	0	0	0	0.000323
4884	ALL		637760	4269500	NonCance	0	0	0	0	0	0	0.000261	0	0	0	0	0	0	0	0.000261
4885	ALL		637800	4269500	NonCance	0	0	0	0	0	0	0.000224	0	0	0	0	0	0	0	0.000224
4886	ALL		637840	4269500	NonCance	0	0	0	0	0	0	0.000202	0	0	0	0	0	0	0	0.000202
4887	ALL		637920	4269500	NonCance	0	0	0	0	0	0	0.000179	0	0	0	0	0	0	0	0.000179
4888	ALL		637960	4269500	NonCance	0	0	0	0	0	0	0.000174	0	0	0	0	0	0	0	0.000174
4889	ALL		638000	4269500	NonCance	0	0	0	0	0	0	0.000174	0	0	0	0	0	0	0	0.000174
4890	ALL		638040	4269500	NonCance	0	0	0	0	0	0	0.000179	0	0	0	0	0	0	0	0.000179
4891	ALL		637120	4269540	NonCance	0	0	0	0	0	0	4.63E-05	0	0	0	0	0	0	0	4.63E-05
4892	ALL		637160	4269540	NonCance	0	0	0	0	0	0	4.97E-05	0	0	0	0	0	0	0	4.97E-05
4893	ALL		637200	4269540	NonCance	0	0	0	0	0	0	5.37E-05	0	0	0	0	0	0	0	5.37E-05
4894	ALL		637240	4269540	NonCance	0	0	0	0	0	0	5.84E-05	0	0	0	0	0	0	0	5.84E-05

**Exported Risk Results - Sites 2-2 and 2-3

REC	GRP	NETID	X	Y	SCENARIO	CV	CNS	IMMUN	KIDNEY	GILV	REPRO/DE	RESP	SKIN	EYE	BONE/TEET	ENDO	BLOOD	ODOR	GENERAL	MAXHI
4895	ALL		637280	4269540	NonCance	0	0	0	0	0	0	6.43E-05	0	0	0	0	0	0	0	6.43E-05
4896	ALL		637320	4269540	NonCance	0	0	0	0	0	0	7.14E-05	0	0	0	0	0	0	0	7.14E-05
4897	ALL		637360	4269540	NonCance	0	0	0	0	0	0	8.05E-05	0	0	0	0	0	0	0	8.05E-05
4898	ALL		637400	4269540	NonCance	0	0	0	0	0	0	9.27E-05	0	0	0	0	0	0	0	9.27E-05
4899	ALL		637440	4269540	NonCance	0	0	0	0	0	0	0.00011	0	0	0	0	0	0	0	0.00011
4900	ALL		637480	4269540	NonCance	0	0	0	0	0	0	0.000137	0	0	0	0	0	0	0	0.000137
4901	ALL		637560	4269540	NonCance	0	0	0	0	0	0	0.000218	0	0	0	0	0	0	0	0.000218
4902	ALL		637640	4269540	NonCance	0	0	0	0	0	0	0.000365	0	0	0	0	0	0	0	0.000365
4903	ALL		637680	4269540	NonCance	0	0	0	0	0	0	0.000333	0	0	0	0	0	0	0	0.000333
4904	ALL		637720	4269540	NonCance	0	0	0	0	0	0	0.000282	0	0	0	0	0	0	0	0.000282
4905	ALL		637760	4269540	NonCance	0	0	0	0	0	0	0.000237	0	0	0	0	0	0	0	0.000237
4906	ALL		637800	4269540	NonCance	0	0	0	0	0	0	0.000209	0	0	0	0	0	0	0	0.000209
4907	ALL		637840	4269540	NonCance	0	0	0	0	0	0	0.000192	0	0	0	0	0	0	0	0.000192
4908	ALL		637920	4269540	NonCance	0	0	0	0	0	0	0.000175	0	0	0	0	0	0	0	0.000175
4909	ALL		637960	4269540	NonCance	0	0	0	0	0	0	0.000173	0	0	0	0	0	0	0	0.000173
4910	ALL		638000	4269540	NonCance	0	0	0	0	0	0	0.000174	0	0	0	0	0	0	0	0.000174
4911	ALL		638040	4269540	NonCance	0	0	0	0	0	0	0.00018	0	0	0	0	0	0	0	0.00018
4912	ALL		637120	4269580	NonCance	0	0	0	0	0	0	4.82E-05	0	0	0	0	0	0	0	4.82E-05
4913	ALL		637160	4269580	NonCance	0	0	0	0	0	0	5.18E-05	0	0	0	0	0	0	0	5.18E-05
4914	ALL		637200	4269580	NonCance	0	0	0	0	0	0	5.62E-05	0	0	0	0	0	0	0	5.62E-05
4915	ALL		637240	4269580	NonCance	0	0	0	0	0	0	6.14E-05	0	0	0	0	0	0	0	6.14E-05
4916	ALL		637280	4269580	NonCance	0	0	0	0	0	0	6.81E-05	0	0	0	0	0	0	0	6.81E-05
4917	ALL		637320	4269580	NonCance	0	0	0	0	0	0	7.62E-05	0	0	0	0	0	0	0	7.62E-05
4918	ALL		637360	4269580	NonCance	0	0	0	0	0	0	8.68E-05	0	0	0	0	0	0	0	8.68E-05
4919	ALL		637400	4269580	NonCance	0	0	0	0	0	0	0.000101	0	0	0	0	0	0	0	0.000101
4920	ALL		637440	4269580	NonCance	0	0	0	0	0	0	0.000123	0	0	0	0	0	0	0	0.000123
4921	ALL		637640	4269580	NonCance	0	0	0	0	0	0	0.000328	0	0	0	0	0	0	0	0.000328
4922	ALL		637680	4269580	NonCance	0	0	0	0	0	0	0.000314	0	0	0	0	0	0	0	0.000314
4923	ALL		637720	4269580	NonCance	0	0	0	0	0	0	0.000254	0	0	0	0	0	0	0	0.000254
4924	ALL		637760	4269580	NonCance	0	0	0	0	0	0	0.00022	0	0	0	0	0	0	0	0.00022
4925	ALL		637800	4269580	NonCance	0	0	0	0	0	0	0.000199	0	0	0	0	0	0	0	0.000199
4926	ALL		637840	4269580	NonCance	0	0	0	0	0	0	0.000185	0	0	0	0	0	0	0	0.000185
4927	ALL		637920	4269580	NonCance	0	0	0	0	0	0	0.000173	0	0	0	0	0	0	0	0.000173
4928	ALL		637960	4269580	NonCance	0	0	0	0	0	0	0.000172	0	0	0	0	0	0	0	0.000172
4929	ALL		638000	4269580	NonCance	0	0	0	0	0	0	0.000175	0	0	0	0	0	0	0	0.000175
4930	ALL		638040	4269580	NonCance	0	0	0	0	0	0	0.000181	0	0	0	0	0	0	0	0.000181
4931	ALL		637120	4269620	NonCance	0	0	0	0	0	0	5.01E-05	0	0	0	0	0	0	0	5.01E-05
4932	ALL		637160	4269620	NonCance	0	0	0	0	0	0	5.42E-05	0	0	0	0	0	0	0	5.42E-05
4933	ALL		637200	4269620	NonCance	0	0	0	0	0	0	5.89E-05	0	0	0	0	0	0	0	5.89E-05
4934	ALL		637240	4269620	NonCance	0	0	0	0	0	0	6.50E-05	0	0	0	0	0	0	0	6.50E-05
4935	ALL		637280	4269620	NonCance	0	0	0	0	0	0	7.22E-05	0	0	0	0	0	0	0	7.22E-05
4936	ALL		637320	4269620	NonCance	0	0	0	0	0	0	8.14E-05	0	0	0	0	0	0	0	8.14E-05
4937	ALL		637360	4269620	NonCance	0	0	0	0	0	0	9.37E-05	0	0	0	0	0	0	0	9.37E-05
4938	ALL		637400	4269620	NonCance	0	0	0	0	0	0	0.000111	0	0	0	0	0	0	0	0.000111
4939	ALL		637440	4269620	NonCance	0	0	0	0	0	0	0.000137	0	0	0	0	0	0	0	0.000137
4940	ALL		637640	4269620	NonCance	0	0	0	0	0	0	0.000353	0	0	0	0	0	0	0	0.000353
4941	ALL		637680	4269620	NonCance	0	0	0	0	0	0	0.000278	0	0	0	0	0	0	0	0.000278
4942	ALL		637720	4269620	NonCance	0	0	0	0	0	0	0.000235	0	0	0	0	0	0	0	0.000235
4943	ALL		637760	4269620	NonCance	0	0	0	0	0	0	0.000208	0	0	0	0	0	0	0	0.000208
4944	ALL		637800	4269620	NonCance	0	0	0	0	0	0	0.000192	0	0	0	0	0	0	0	0.000192
4945	ALL		637840	4269620	NonCance	0	0	0	0	0	0	0.000181	0	0	0	0	0	0	0	0.000181

**Exported Risk Results - Sites 2-2 and 2-3

REC	GRP	NETID	X	Y	SCENARIO	CV	CNS	IMMUN	KIDNEY	GILV	REPRO/DE	RESP	SKIN	EYE	BONE/TEET	ENDO	BLOOD	ODOR	GENERAL	MAXHI
4946	ALL		637920	4269620	NonCance	0	0	0	0	0	0	0.000172	0	0	0	0	0	0	0	0.000172
4947	ALL		637960	4269620	NonCance	0	0	0	0	0	0	0.000172	0	0	0	0	0	0	0	0.000172
4948	ALL		638000	4269620	NonCance	0	0	0	0	0	0	0.000176	0	0	0	0	0	0	0	0.000176
4949	ALL		638040	4269620	NonCance	0	0	0	0	0	0	0.000182	0	0	0	0	0	0	0	0.000182
4950	ALL		637120	4269660	NonCance	0	0	0	0	0	0	5.22E-05	0	0	0	0	0	0	0	5.22E-05
4951	ALL		637160	4269660	NonCance	0	0	0	0	0	0	5.66E-05	0	0	0	0	0	0	0	5.66E-05
4952	ALL		637200	4269660	NonCance	0	0	0	0	0	0	6.19E-05	0	0	0	0	0	0	0	6.19E-05
4953	ALL		637240	4269660	NonCance	0	0	0	0	0	0	6.86E-05	0	0	0	0	0	0	0	6.86E-05
4954	ALL		637280	4269660	NonCance	0	0	0	0	0	0	7.67E-05	0	0	0	0	0	0	0	7.67E-05
4955	ALL		637320	4269660	NonCance	0	0	0	0	0	0	8.71E-05	0	0	0	0	0	0	0	8.71E-05
4956	ALL		637360	4269660	NonCance	0	0	0	0	0	0	0.000101	0	0	0	0	0	0	0	0.000101
4957	ALL		637440	4269660	NonCance	0	0	0	0	0	0	0.000152	0	0	0	0	0	0	0	0.000152
4958	ALL		637520	4269660	NonCance	0	0	0	0	0	0	0.000238	0	0	0	0	0	0	0	0.000238
4959	ALL		637640	4269660	NonCance	0	0	0	0	0	0	0.000317	0	0	0	0	0	0	0	0.000317
4960	ALL		637680	4269660	NonCance	0	0	0	0	0	0	0.000255	0	0	0	0	0	0	0	0.000255
4961	ALL		637720	4269660	NonCance	0	0	0	0	0	0	0.000221	0	0	0	0	0	0	0	0.000221
4962	ALL		637760	4269660	NonCance	0	0	0	0	0	0	0.0002	0	0	0	0	0	0	0	0.0002
4963	ALL		637800	4269660	NonCance	0	0	0	0	0	0	0.000187	0	0	0	0	0	0	0	0.000187
4964	ALL		637840	4269660	NonCance	0	0	0	0	0	0	0.000178	0	0	0	0	0	0	0	0.000178
4965	ALL		637920	4269660	NonCance	0	0	0	0	0	0	0.000172	0	0	0	0	0	0	0	0.000172
4966	ALL		637960	4269660	NonCance	0	0	0	0	0	0	0.000173	0	0	0	0	0	0	0	0.000173
4967	ALL		638000	4269660	NonCance	0	0	0	0	0	0	0.000176	0	0	0	0	0	0	0	0.000176
4968	ALL		638040	4269660	NonCance	0	0	0	0	0	0	0.000183	0	0	0	0	0	0	0	0.000183
4969	ALL		637120	4269700	NonCance	0	0	0	0	0	0	5.44E-05	0	0	0	0	0	0	0	5.44E-05
4970	ALL		637160	4269700	NonCance	0	0	0	0	0	0	5.92E-05	0	0	0	0	0	0	0	5.92E-05
4971	ALL		637200	4269700	NonCance	0	0	0	0	0	0	6.50E-05	0	0	0	0	0	0	0	6.50E-05
4972	ALL		637240	4269700	NonCance	0	0	0	0	0	0	7.24E-05	0	0	0	0	0	0	0	7.24E-05
4973	ALL		637280	4269700	NonCance	0	0	0	0	0	0	8.14E-05	0	0	0	0	0	0	0	8.14E-05
4974	ALL		637320	4269700	NonCance	0	0	0	0	0	0	9.33E-05	0	0	0	0	0	0	0	9.33E-05
4975	ALL		637360	4269700	NonCance	0	0	0	0	0	0	0.00011	0	0	0	0	0	0	0	0.00011
4976	ALL		637400	4269700	NonCance	0	0	0	0	0	0	0.000134	0	0	0	0	0	0	0	0.000134
4977	ALL		637520	4269700	NonCance	0	0	0	0	0	0	0.000243	0	0	0	0	0	0	0	0.000243
4978	ALL		637560	4269700	NonCance	0	0	0	0	0	0	0.000299	0	0	0	0	0	0	0	0.000299
4979	ALL		637640	4269700	NonCance	0	0	0	0	0	0	0.000291	0	0	0	0	0	0	0	0.000291
4980	ALL		637680	4269700	NonCance	0	0	0	0	0	0	0.00024	0	0	0	0	0	0	0	0.00024
4981	ALL		637720	4269700	NonCance	0	0	0	0	0	0	0.000212	0	0	0	0	0	0	0	0.000212
4982	ALL		637760	4269700	NonCance	0	0	0	0	0	0	0.000195	0	0	0	0	0	0	0	0.000195
4983	ALL		637800	4269700	NonCance	0	0	0	0	0	0	0.000183	0	0	0	0	0	0	0	0.000183
4984	ALL		637840	4269700	NonCance	0	0	0	0	0	0	0.000176	0	0	0	0	0	0	0	0.000176
4985	ALL		637920	4269700	NonCance	0	0	0	0	0	0	0.000172	0	0	0	0	0	0	0	0.000172
4986	ALL		637960	4269700	NonCance	0	0	0	0	0	0	0.000173	0	0	0	0	0	0	0	0.000173
4987	ALL		638000	4269700	NonCance	0	0	0	0	0	0	0.000177	0	0	0	0	0	0	0	0.000177
4988	ALL		638040	4269700	NonCance	0	0	0	0	0	0	0.000184	0	0	0	0	0	0	0	0.000184
4989	ALL		637120	4269740	NonCance	0	0	0	0	0	0	5.67E-05	0	0	0	0	0	0	0	5.67E-05
4990	ALL		637160	4269740	NonCance	0	0	0	0	0	0	6.20E-05	0	0	0	0	0	0	0	6.20E-05
4991	ALL		637200	4269740	NonCance	0	0	0	0	0	0	6.86E-05	0	0	0	0	0	0	0	6.86E-05
4992	ALL		637240	4269740	NonCance	0	0	0	0	0	0	7.65E-05	0	0	0	0	0	0	0	7.65E-05
4993	ALL		637280	4269740	NonCance	0	0	0	0	0	0	8.65E-05	0	0	0	0	0	0	0	8.65E-05
4994	ALL		637320	4269740	NonCance	0	0	0	0	0	0	9.99E-05	0	0	0	0	0	0	0	9.99E-05
4995	ALL		637360	4269740	NonCance	0	0	0	0	0	0	0.000119	0	0	0	0	0	0	0	0.000119
4996	ALL		637400	4269740	NonCance	0	0	0	0	0	0	0.000148	0	0	0	0	0	0	0	0.000148

**Exported Risk Results - Sites 2-2 and 2-3

REC	GRP	NETID	X	Y	SCENARIO	CV	CNS	IMMUN	KIDNEY	GILV	REPRO/DE	RESP	SKIN	EYE	BONE/TEET	ENDO	BLOOD	ODOR	GENERAL	MAXHI
4997	ALL		637480	4269740	NonCance	0	0	0	0	0	0	0.000222	0	0	0	0	0	0	0	0.000222
4998	ALL		637560	4269740	NonCance	0	0	0	0	0	0	0.000382	0	0	0	0	0	0	0	0.000382
4999	ALL		637640	4269740	NonCance	0	0	0	0	0	0	0.000272	0	0	0	0	0	0	0	0.000272
5000	ALL		637680	4269740	NonCance	0	0	0	0	0	0	0.000229	0	0	0	0	0	0	0	0.000229
5001	ALL		637720	4269740	NonCance	0	0	0	0	0	0	0.000206	0	0	0	0	0	0	0	0.000206
5002	ALL		637760	4269740	NonCance	0	0	0	0	0	0	0.000191	0	0	0	0	0	0	0	0.000191
5003	ALL		637800	4269740	NonCance	0	0	0	0	0	0	0.000182	0	0	0	0	0	0	0	0.000182
5004	ALL		637840	4269740	NonCance	0	0	0	0	0	0	0.000176	0	0	0	0	0	0	0	0.000176
5005	ALL		637920	4269740	NonCance	0	0	0	0	0	0	0.000172	0	0	0	0	0	0	0	0.000172
5006	ALL		637960	4269740	NonCance	0	0	0	0	0	0	0.000174	0	0	0	0	0	0	0	0.000174
5007	ALL		638000	4269740	NonCance	0	0	0	0	0	0	0.000178	0	0	0	0	0	0	0	0.000178
5008	ALL		638040	4269740	NonCance	0	0	0	0	0	0	0.000184	0	0	0	0	0	0	0	0.000184
5009	ALL		637120	4269780	NonCance	0	0	0	0	0	0	5.90E-05	0	0	0	0	0	0	0	5.90E-05
5010	ALL		637160	4269780	NonCance	0	0	0	0	0	0	6.48E-05	0	0	0	0	0	0	0	6.48E-05
5011	ALL		637200	4269780	NonCance	0	0	0	0	0	0	7.20E-05	0	0	0	0	0	0	0	7.20E-05
5012	ALL		637240	4269780	NonCance	0	0	0	0	0	0	8.07E-05	0	0	0	0	0	0	0	8.07E-05
5013	ALL		637280	4269780	NonCance	0	0	0	0	0	0	9.19E-05	0	0	0	0	0	0	0	9.19E-05
5014	ALL		637320	4269780	NonCance	0	0	0	0	0	0	0.000107	0	0	0	0	0	0	0	0.000107
5015	ALL		637360	4269780	NonCance	0	0	0	0	0	0	0.000129	0	0	0	0	0	0	0	0.000129
5016	ALL		637640	4269780	NonCance	0	0	0	0	0	0	0.000258	0	0	0	0	0	0	0	0.000258
5017	ALL		637680	4269780	NonCance	0	0	0	0	0	0	0.000222	0	0	0	0	0	0	0	0.000222
5018	ALL		637720	4269780	NonCance	0	0	0	0	0	0	0.000202	0	0	0	0	0	0	0	0.000202
5019	ALL		637760	4269780	NonCance	0	0	0	0	0	0	0.000189	0	0	0	0	0	0	0	0.000189
5020	ALL		637800	4269780	NonCance	0	0	0	0	0	0	0.000181	0	0	0	0	0	0	0	0.000181
5021	ALL		637840	4269780	NonCance	0	0	0	0	0	0	0.000176	0	0	0	0	0	0	0	0.000176
5022	ALL		637920	4269780	NonCance	0	0	0	0	0	0	0.000173	0	0	0	0	0	0	0	0.000173
5023	ALL		637960	4269780	NonCance	0	0	0	0	0	0	0.000175	0	0	0	0	0	0	0	0.000175
5024	ALL		638000	4269780	NonCance	0	0	0	0	0	0	0.000179	0	0	0	0	0	0	0	0.000179
5025	ALL		638040	4269780	NonCance	0	0	0	0	0	0	0.000185	0	0	0	0	0	0	0	0.000185
5026	ALL		637120	4269820	NonCance	0	0	0	0	0	0	6.14E-05	0	0	0	0	0	0	0	6.14E-05
5027	ALL		637160	4269820	NonCance	0	0	0	0	0	0	6.77E-05	0	0	0	0	0	0	0	6.77E-05
5028	ALL		637200	4269820	NonCance	0	0	0	0	0	0	7.55E-05	0	0	0	0	0	0	0	7.55E-05
5029	ALL		637240	4269820	NonCance	0	0	0	0	0	0	8.51E-05	0	0	0	0	0	0	0	8.51E-05
5030	ALL		637280	4269820	NonCance	0	0	0	0	0	0	9.76E-05	0	0	0	0	0	0	0	9.76E-05
5031	ALL		637320	4269820	NonCance	0	0	0	0	0	0	0.000115	0	0	0	0	0	0	0	0.000115
5032	ALL		637440	4269820	NonCance	0	0	0	0	0	0	0.000241	0	0	0	0	0	0	0	0.000241
5033	ALL		637640	4269820	NonCance	0	0	0	0	0	0	0.000248	0	0	0	0	0	0	0	0.000248
5034	ALL		637680	4269820	NonCance	0	0	0	0	0	0	0.000218	0	0	0	0	0	0	0	0.000218
5035	ALL		637720	4269820	NonCance	0	0	0	0	0	0	0.0002	0	0	0	0	0	0	0	0.0002
5036	ALL		637760	4269820	NonCance	0	0	0	0	0	0	0.000189	0	0	0	0	0	0	0	0.000189
5037	ALL		637800	4269820	NonCance	0	0	0	0	0	0	0.000181	0	0	0	0	0	0	0	0.000181
5038	ALL		637840	4269820	NonCance	0	0	0	0	0	0	0.000177	0	0	0	0	0	0	0	0.000177
5039	ALL		637920	4269820	NonCance	0	0	0	0	0	0	0.000174	0	0	0	0	0	0	0	0.000174
5040	ALL		637960	4269820	NonCance	0	0	0	0	0	0	0.000176	0	0	0	0	0	0	0	0.000176
5041	ALL		638000	4269820	NonCance	0	0	0	0	0	0	0.00018	0	0	0	0	0	0	0	0.00018
5042	ALL		638040	4269820	NonCance	0	0	0	0	0	0	0.000185	0	0	0	0	0	0	0	0.000185
5043	ALL		637120	4269860	NonCance	0	0	0	0	0	0	6.39E-05	0	0	0	0	0	0	0	6.39E-05
5044	ALL		637160	4269860	NonCance	0	0	0	0	0	0	7.06E-05	0	0	0	0	0	0	0	7.06E-05
5045	ALL		637200	4269860	NonCance	0	0	0	0	0	0	7.92E-05	0	0	0	0	0	0	0	7.92E-05
5046	ALL		637240	4269860	NonCance	0	0	0	0	0	0	8.97E-05	0	0	0	0	0	0	0	8.97E-05
5047	ALL		637280	4269860	NonCance	0	0	0	0	0	0	0.000104	0	0	0	0	0	0	0	0.000104

**Exported Risk Results - Sites 2-2 and 2-3

REC	GRP	NETID	X	Y	SCENARIO	CV	CNS	IMMUN	KIDNEY	GILV	REPRO/DE	RESP	SKIN	EYE	BONE/TEET	ENDO	BLOOD	ODOR	GENERAL	MAXHI
5048	ALL		637320	4269860	NonCance	0	0	0	0	0	0	0.000123	0	0	0	0	0	0	0	0.000123
5049	ALL		637440	4269860	NonCance	0	0	0	0	0	0	0.000239	0	0	0	0	0	0	0	0.000239
5050	ALL		637640	4269860	NonCance	0	0	0	0	0	0	0.000242	0	0	0	0	0	0	0	0.000242
5051	ALL		637680	4269860	NonCance	0	0	0	0	0	0	0.000216	0	0	0	0	0	0	0	0.000216
5052	ALL		637720	4269860	NonCance	0	0	0	0	0	0	0.0002	0	0	0	0	0	0	0	0.0002
5053	ALL		637760	4269860	NonCance	0	0	0	0	0	0	0.00019	0	0	0	0	0	0	0	0.00019
5054	ALL		637800	4269860	NonCance	0	0	0	0	0	0	0.000183	0	0	0	0	0	0	0	0.000183
5055	ALL		637840	4269860	NonCance	0	0	0	0	0	0	0.000179	0	0	0	0	0	0	0	0.000179
5056	ALL		637920	4269860	NonCance	0	0	0	0	0	0	0.000176	0	0	0	0	0	0	0	0.000176
5057	ALL		637960	4269860	NonCance	0	0	0	0	0	0	0.000177	0	0	0	0	0	0	0	0.000177
5058	ALL		638000	4269860	NonCance	0	0	0	0	0	0	0.00018	0	0	0	0	0	0	0	0.00018
5059	ALL		638040	4269860	NonCance	0	0	0	0	0	0	0.000185	0	0	0	0	0	0	0	0.000185
5060	ALL		637120	4269900	NonCance	0	0	0	0	0	0	6.65E-05	0	0	0	0	0	0	0	6.65E-05
5061	ALL		637160	4269900	NonCance	0	0	0	0	0	0	7.37E-05	0	0	0	0	0	0	0	7.37E-05
5062	ALL		637200	4269900	NonCance	0	0	0	0	0	0	8.30E-05	0	0	0	0	0	0	0	8.30E-05
5063	ALL		637240	4269900	NonCance	0	0	0	0	0	0	9.45E-05	0	0	0	0	0	0	0	9.45E-05
5064	ALL		637280	4269900	NonCance	0	0	0	0	0	0	0.00011	0	0	0	0	0	0	0	0.00011
5065	ALL		637440	4269900	NonCance	0	0	0	0	0	0	0.000268	0	0	0	0	0	0	0	0.000268
5066	ALL		637520	4269900	NonCance	0	0	0	0	0	0	0.000344	0	0	0	0	0	0	0	0.000344
5067	ALL		637640	4269900	NonCance	0	0	0	0	0	0	0.000239	0	0	0	0	0	0	0	0.000239
5068	ALL		637680	4269900	NonCance	0	0	0	0	0	0	0.000217	0	0	0	0	0	0	0	0.000217
5069	ALL		637720	4269900	NonCance	0	0	0	0	0	0	0.000203	0	0	0	0	0	0	0	0.000203
5070	ALL		637760	4269900	NonCance	0	0	0	0	0	0	0.000192	0	0	0	0	0	0	0	0.000192
5071	ALL		637800	4269900	NonCance	0	0	0	0	0	0	0.000186	0	0	0	0	0	0	0	0.000186
5072	ALL		637840	4269900	NonCance	0	0	0	0	0	0	0.000181	0	0	0	0	0	0	0	0.000181
5073	ALL		637920	4269900	NonCance	0	0	0	0	0	0	0.000178	0	0	0	0	0	0	0	0.000178
5074	ALL		637960	4269900	NonCance	0	0	0	0	0	0	0.000179	0	0	0	0	0	0	0	0.000179
5075	ALL		638000	4269900	NonCance	0	0	0	0	0	0	0.000181	0	0	0	0	0	0	0	0.000181
5076	ALL		638040	4269900	NonCance	0	0	0	0	0	0	0.000185	0	0	0	0	0	0	0	0.000185
5077	ALL		637120	4269940	NonCance	0	0	0	0	0	0	6.92E-05	0	0	0	0	0	0	0	6.92E-05
5078	ALL		637160	4269940	NonCance	0	0	0	0	0	0	7.71E-05	0	0	0	0	0	0	0	7.71E-05
5079	ALL		637200	4269940	NonCance	0	0	0	0	0	0	8.68E-05	0	0	0	0	0	0	0	8.68E-05
5080	ALL		637240	4269940	NonCance	0	0	0	0	0	0	9.93E-05	0	0	0	0	0	0	0	9.93E-05
5081	ALL		637280	4269940	NonCance	0	0	0	0	0	0	0.000116	0	0	0	0	0	0	0	0.000116
5082	ALL		637520	4269940	NonCance	0	0	0	0	0	0	0.000364	0	0	0	0	0	0	0	0.000364
5083	ALL		637640	4269940	NonCance	0	0	0	0	0	0	0.000241	0	0	0	0	0	0	0	0.000241
5084	ALL		637680	4269940	NonCance	0	0	0	0	0	0	0.000221	0	0	0	0	0	0	0	0.000221
5085	ALL		637720	4269940	NonCance	0	0	0	0	0	0	0.000207	0	0	0	0	0	0	0	0.000207
5086	ALL		637760	4269940	NonCance	0	0	0	0	0	0	0.000197	0	0	0	0	0	0	0	0.000197
5087	ALL		637800	4269940	NonCance	0	0	0	0	0	0	0.00019	0	0	0	0	0	0	0	0.00019
5088	ALL		637840	4269940	NonCance	0	0	0	0	0	0	0.000185	0	0	0	0	0	0	0	0.000185
5089	ALL		637920	4269940	NonCance	0	0	0	0	0	0	0.00018	0	0	0	0	0	0	0	0.00018
5090	ALL		637960	4269940	NonCance	0	0	0	0	0	0	0.00018	0	0	0	0	0	0	0	0.00018
5091	ALL		638000	4269940	NonCance	0	0	0	0	0	0	0.000182	0	0	0	0	0	0	0	0.000182
5092	ALL		638040	4269940	NonCance	0	0	0	0	0	0	0.000186	0	0	0	0	0	0	0	0.000186
5093	ALL		637120	4269980	NonCance	0	0	0	0	0	0	7.19E-05	0	0	0	0	0	0	0	7.19E-05
5094	ALL		637160	4269980	NonCance	0	0	0	0	0	0	8.03E-05	0	0	0	0	0	0	0	8.03E-05
5095	ALL		637200	4269980	NonCance	0	0	0	0	0	0	9.07E-05	0	0	0	0	0	0	0	9.07E-05
5096	ALL		637240	4269980	NonCance	0	0	0	0	0	0	0.000104	0	0	0	0	0	0	0	0.000104
5097	ALL		637280	4269980	NonCance	0	0	0	0	0	0	0.000122	0	0	0	0	0	0	0	0.000122
5098	ALL		637520	4269980	NonCance	0	0	0	0	0	0	0.000371	0	0	0	0	0	0	0	0.000371

**Exported Risk Results - Sites 2-2 and 2-3

REC	GRP	NETID	X	Y	SCENARIO	CV	CNS	IMMUN	KIDNEY	GILV	REPRO/DE	RESP	SKIN	EYE	BONE/TEET	ENDO	BLOOD	ODOR	GENERAL	MAXHI
5099	ALL		637560	4269980	NonCance	0	0	0	0	0	0	0.000321	0	0	0	0	0	0	0	0.000321
5100	ALL		637600	4269980	NonCance	0	0	0	0	0	0	0.000276	0	0	0	0	0	0	0	0.000276
5101	ALL		637640	4269980	NonCance	0	0	0	0	0	0	0.000249	0	0	0	0	0	0	0	0.000249
5102	ALL		637680	4269980	NonCance	0	0	0	0	0	0	0.000229	0	0	0	0	0	0	0	0.000229
5103	ALL		637720	4269980	NonCance	0	0	0	0	0	0	0.000215	0	0	0	0	0	0	0	0.000215
5104	ALL		637760	4269980	NonCance	0	0	0	0	0	0	0.000203	0	0	0	0	0	0	0	0.000203
5105	ALL		637800	4269980	NonCance	0	0	0	0	0	0	0.000195	0	0	0	0	0	0	0	0.000195
5106	ALL		637840	4269980	NonCance	0	0	0	0	0	0	0.000189	0	0	0	0	0	0	0	0.000189
5107	ALL		637880	4269980	NonCance	0	0	0	0	0	0	0.000185	0	0	0	0	0	0	0	0.000185
5108	ALL		637920	4269980	NonCance	0	0	0	0	0	0	0.000183	0	0	0	0	0	0	0	0.000183
5109	ALL		637960	4269980	NonCance	0	0	0	0	0	0	0.000183	0	0	0	0	0	0	0	0.000183
5110	ALL		638000	4269980	NonCance	0	0	0	0	0	0	0.000184	0	0	0	0	0	0	0	0.000184
5111	ALL		638040	4269980	NonCance	0	0	0	0	0	0	0.000187	0	0	0	0	0	0	0	0.000187
5112	ALL		638080	4269980	NonCance	0	0	0	0	0	0	0.000191	0	0	0	0	0	0	0	0.000191
5113	ALL		638120	4269980	NonCance	0	0	0	0	0	0	0.000197	0	0	0	0	0	0	0	0.000197
5114	ALL		638160	4269980	NonCance	0	0	0	0	0	0	0.000204	0	0	0	0	0	0	0	0.000204
5115	ALL		638200	4269980	NonCance	0	0	0	0	0	0	0.000214	0	0	0	0	0	0	0	0.000214
5116	ALL		638240	4269980	NonCance	0	0	0	0	0	0	0.000225	0	0	0	0	0	0	0	0.000225
5117	ALL		638280	4269980	NonCance	0	0	0	0	0	0	0.000239	0	0	0	0	0	0	0	0.000239
5118	ALL		638320	4269980	NonCance	0	0	0	0	0	0	0.000254	0	0	0	0	0	0	0	0.000254
5119	ALL		637120	4270020	NonCance	0	0	0	0	0	0	7.47E-05	0	0	0	0	0	0	0	7.47E-05
5120	ALL		637160	4270020	NonCance	0	0	0	0	0	0	8.35E-05	0	0	0	0	0	0	0	8.35E-05
5121	ALL		637200	4270020	NonCance	0	0	0	0	0	0	9.46E-05	0	0	0	0	0	0	0	9.46E-05
5122	ALL		637240	4270020	NonCance	0	0	0	0	0	0	0.000109	0	0	0	0	0	0	0	0.000109
5123	ALL		637280	4270020	NonCance	0	0	0	0	0	0	0.000129	0	0	0	0	0	0	0	0.000129
5124	ALL		637520	4270020	NonCance	0	0	0	0	0	0	0.000387	0	0	0	0	0	0	0	0.000387
5125	ALL		637560	4270020	NonCance	0	0	0	0	0	0	0.000336	0	0	0	0	0	0	0	0.000336
5126	ALL		637600	4270020	NonCance	0	0	0	0	0	0	0.000292	0	0	0	0	0	0	0	0.000292
5127	ALL		637640	4270020	NonCance	0	0	0	0	0	0	0.000264	0	0	0	0	0	0	0	0.000264
5128	ALL		637680	4270020	NonCance	0	0	0	0	0	0	0.000243	0	0	0	0	0	0	0	0.000243
5129	ALL		637720	4270020	NonCance	0	0	0	0	0	0	0.000226	0	0	0	0	0	0	0	0.000226
5130	ALL		637760	4270020	NonCance	0	0	0	0	0	0	0.000212	0	0	0	0	0	0	0	0.000212
5131	ALL		637800	4270020	NonCance	0	0	0	0	0	0	0.000202	0	0	0	0	0	0	0	0.000202
5132	ALL		637840	4270020	NonCance	0	0	0	0	0	0	0.000195	0	0	0	0	0	0	0	0.000195
5133	ALL		637880	4270020	NonCance	0	0	0	0	0	0	0.00019	0	0	0	0	0	0	0	0.00019
5134	ALL		637920	4270020	NonCance	0	0	0	0	0	0	0.000186	0	0	0	0	0	0	0	0.000186
5135	ALL		637960	4270020	NonCance	0	0	0	0	0	0	0.000185	0	0	0	0	0	0	0	0.000185
5136	ALL		638000	4270020	NonCance	0	0	0	0	0	0	0.000185	0	0	0	0	0	0	0	0.000185
5137	ALL		638040	4270020	NonCance	0	0	0	0	0	0	0.000187	0	0	0	0	0	0	0	0.000187
5138	ALL		638080	4270020	NonCance	0	0	0	0	0	0	0.000191	0	0	0	0	0	0	0	0.000191
5139	ALL		638120	4270020	NonCance	0	0	0	0	0	0	0.000196	0	0	0	0	0	0	0	0.000196
5140	ALL		638160	4270020	NonCance	0	0	0	0	0	0	0.000203	0	0	0	0	0	0	0	0.000203
5141	ALL		638200	4270020	NonCance	0	0	0	0	0	0	0.000211	0	0	0	0	0	0	0	0.000211
5142	ALL		638240	4270020	NonCance	0	0	0	0	0	0	0.000221	0	0	0	0	0	0	0	0.000221
5143	ALL		638280	4270020	NonCance	0	0	0	0	0	0	0.000233	0	0	0	0	0	0	0	0.000233
5144	ALL		638320	4270020	NonCance	0	0	0	0	0	0	0.000247	0	0	0	0	0	0	0	0.000247
5145	ALL		637120	4270060	NonCance	0	0	0	0	0	0	7.75E-05	0	0	0	0	0	0	0	7.75E-05
5146	ALL		637160	4270060	NonCance	0	0	0	0	0	0	8.68E-05	0	0	0	0	0	0	0	8.68E-05
5147	ALL		637200	4270060	NonCance	0	0	0	0	0	0	9.85E-05	0	0	0	0	0	0	0	9.85E-05
5148	ALL		637520	4270060	NonCance	0	0	0	0	0	0	0.000404	0	0	0	0	0	0	0	0.000404
5149	ALL		637560	4270060	NonCance	0	0	0	0	0	0	0.000377	0	0	0	0	0	0	0	0.000377

**Exported Risk Results - Sites 2-2 and 2-3

REC	GRP	NETID	X	Y	SCENARIO	CV	CNS	IMMUN	KIDNEY	GILV	REPRO/DE	RESP	SKIN	EYE	BONE/TEET	ENDO	BLOOD	ODOR	GENERAL	MAXHI
5150	ALL		637600	4270060	NonCance	0	0	0	0	0	0	0.000326	0	0	0	0	0	0	0	0.000326
5151	ALL		637640	4270060	NonCance	0	0	0	0	0	0	0.000291	0	0	0	0	0	0	0	0.000291
5152	ALL		637680	4270060	NonCance	0	0	0	0	0	0	0.000264	0	0	0	0	0	0	0	0.000264
5153	ALL		637720	4270060	NonCance	0	0	0	0	0	0	0.000242	0	0	0	0	0	0	0	0.000242
5154	ALL		637760	4270060	NonCance	0	0	0	0	0	0	0.000225	0	0	0	0	0	0	0	0.000225
5155	ALL		637800	4270060	NonCance	0	0	0	0	0	0	0.000212	0	0	0	0	0	0	0	0.000212
5156	ALL		637840	4270060	NonCance	0	0	0	0	0	0	0.000202	0	0	0	0	0	0	0	0.000202
5157	ALL		637880	4270060	NonCance	0	0	0	0	0	0	0.000195	0	0	0	0	0	0	0	0.000195
5158	ALL		637920	4270060	NonCance	0	0	0	0	0	0	0.00019	0	0	0	0	0	0	0	0.00019
5159	ALL		637960	4270060	NonCance	0	0	0	0	0	0	0.000188	0	0	0	0	0	0	0	0.000188
5160	ALL		638000	4270060	NonCance	0	0	0	0	0	0	0.000187	0	0	0	0	0	0	0	0.000187
5161	ALL		638040	4270060	NonCance	0	0	0	0	0	0	0.000189	0	0	0	0	0	0	0	0.000189
5162	ALL		638080	4270060	NonCance	0	0	0	0	0	0	0.000191	0	0	0	0	0	0	0	0.000191
5163	ALL		638120	4270060	NonCance	0	0	0	0	0	0	0.000196	0	0	0	0	0	0	0	0.000196
5164	ALL		638160	4270060	NonCance	0	0	0	0	0	0	0.000201	0	0	0	0	0	0	0	0.000201
5165	ALL		638200	4270060	NonCance	0	0	0	0	0	0	0.000209	0	0	0	0	0	0	0	0.000209
5166	ALL		638240	4270060	NonCance	0	0	0	0	0	0	0.000218	0	0	0	0	0	0	0	0.000218
5167	ALL		638280	4270060	NonCance	0	0	0	0	0	0	0.000229	0	0	0	0	0	0	0	0.000229
5168	ALL		638320	4270060	NonCance	0	0	0	0	0	0	0.000241	0	0	0	0	0	0	0	0.000241
5169	ALL		637120	4270100	NonCance	0	0	0	0	0	0	8.02E-05	0	0	0	0	0	0	0	8.02E-05
5170	ALL		637160	4270100	NonCance	0	0	0	0	0	0	8.99E-05	0	0	0	0	0	0	0	8.99E-05
5171	ALL		637200	4270100	NonCance	0	0	0	0	0	0	0.000102	0	0	0	0	0	0	0	0.000102
5172	ALL		637240	4270100	NonCance	0	0	0	0	0	0	0.000118	0	0	0	0	0	0	0	0.000118
5173	ALL		637280	4270100	NonCance	0	0	0	0	0	0	0.000141	0	0	0	0	0	0	0	0.000141
5174	ALL		637360	4270100	NonCance	0	0	0	0	0	0	0.000218	0	0	0	0	0	0	0	0.000218
5175	ALL		637560	4270100	NonCance	0	0	0	0	0	0	0.000477	0	0	0	0	0	0	0	0.000477
5176	ALL		637600	4270100	NonCance	0	0	0	0	0	0	0.000397	0	0	0	0	0	0	0	0.000397
5177	ALL		637640	4270100	NonCance	0	0	0	0	0	0	0.000341	0	0	0	0	0	0	0	0.000341
5178	ALL		637680	4270100	NonCance	0	0	0	0	0	0	0.000298	0	0	0	0	0	0	0	0.000298
5179	ALL		637720	4270100	NonCance	0	0	0	0	0	0	0.000266	0	0	0	0	0	0	0	0.000266
5180	ALL		637760	4270100	NonCance	0	0	0	0	0	0	0.000242	0	0	0	0	0	0	0	0.000242
5181	ALL		637800	4270100	NonCance	0	0	0	0	0	0	0.000224	0	0	0	0	0	0	0	0.000224
5182	ALL		637840	4270100	NonCance	0	0	0	0	0	0	0.000211	0	0	0	0	0	0	0	0.000211
5183	ALL		637880	4270100	NonCance	0	0	0	0	0	0	0.000202	0	0	0	0	0	0	0	0.000202
5184	ALL		637920	4270100	NonCance	0	0	0	0	0	0	0.000195	0	0	0	0	0	0	0	0.000195
5185	ALL		637960	4270100	NonCance	0	0	0	0	0	0	0.000192	0	0	0	0	0	0	0	0.000192
5186	ALL		638000	4270100	NonCance	0	0	0	0	0	0	0.00019	0	0	0	0	0	0	0	0.00019
5187	ALL		638040	4270100	NonCance	0	0	0	0	0	0	0.00019	0	0	0	0	0	0	0	0.00019
5188	ALL		638080	4270100	NonCance	0	0	0	0	0	0	0.000192	0	0	0	0	0	0	0	0.000192
5189	ALL		638120	4270100	NonCance	0	0	0	0	0	0	0.000195	0	0	0	0	0	0	0	0.000195
5190	ALL		638160	4270100	NonCance	0	0	0	0	0	0	0.0002	0	0	0	0	0	0	0	0.0002
5191	ALL		638200	4270100	NonCance	0	0	0	0	0	0	0.000207	0	0	0	0	0	0	0	0.000207
5192	ALL		638240	4270100	NonCance	0	0	0	0	0	0	0.000215	0	0	0	0	0	0	0	0.000215
5193	ALL		638280	4270100	NonCance	0	0	0	0	0	0	0.000224	0	0	0	0	0	0	0	0.000224
5194	ALL		638320	4270100	NonCance	0	0	0	0	0	0	0.000235	0	0	0	0	0	0	0	0.000235
5195	ALL		637120	4270140	NonCance	0	0	0	0	0	0	8.27E-05	0	0	0	0	0	0	0	8.27E-05
5196	ALL		637160	4270140	NonCance	0	0	0	0	0	0	9.27E-05	0	0	0	0	0	0	0	9.27E-05
5197	ALL		637200	4270140	NonCance	0	0	0	0	0	0	0.000106	0	0	0	0	0	0	0	0.000106
5198	ALL		637240	4270140	NonCance	0	0	0	0	0	0	0.000122	0	0	0	0	0	0	0	0.000122
5199	ALL		637280	4270140	NonCance	0	0	0	0	0	0	0.000146	0	0	0	0	0	0	0	0.000146
5200	ALL		637480	4270140	NonCance	0	0	0	0	0	0	0.000695	0	0	0	0	0	0	0	0.000695

**Exported Risk Results - Sites 2-2 and 2-3

REC	GRP	NETID	X	Y	SCENARIO	CV	CNS	IMMUN	KIDNEY	GILV	REPRO/DE	RESP	SKIN	EYE	BONE/TEET	ENDO	BLOOD	ODOR	GENERAL	MAXHI
5201	ALL		637520	4270140	NonCance	0	0	0	0	0	0	0.000689	0	0	0	0	0	0	0	0.000689
5202	ALL		637560	4270140	NonCance	0	0	0	0	0	0	0.000837	0	0	0	0	0	0	0	0.000837
5203	ALL		637600	4270140	NonCance	0	0	0	0	0	0	0.000591	0	0	0	0	0	0	0	0.000591
5204	ALL		637640	4270140	NonCance	0	0	0	0	0	0	0.000448	0	0	0	0	0	0	0	0.000448
5205	ALL		637680	4270140	NonCance	0	0	0	0	0	0	0.000359	0	0	0	0	0	0	0	0.000359
5206	ALL		637720	4270140	NonCance	0	0	0	0	0	0	0.000303	0	0	0	0	0	0	0	0.000303
5207	ALL		637760	4270140	NonCance	0	0	0	0	0	0	0.000266	0	0	0	0	0	0	0	0.000266
5208	ALL		637800	4270140	NonCance	0	0	0	0	0	0	0.00024	0	0	0	0	0	0	0	0.00024
5209	ALL		637840	4270140	NonCance	0	0	0	0	0	0	0.000222	0	0	0	0	0	0	0	0.000222
5210	ALL		637880	4270140	NonCance	0	0	0	0	0	0	0.00021	0	0	0	0	0	0	0	0.00021
5211	ALL		637920	4270140	NonCance	0	0	0	0	0	0	0.000201	0	0	0	0	0	0	0	0.000201
5212	ALL		637960	4270140	NonCance	0	0	0	0	0	0	0.000196	0	0	0	0	0	0	0	0.000196
5213	ALL		638000	4270140	NonCance	0	0	0	0	0	0	0.000193	0	0	0	0	0	0	0	0.000193
5214	ALL		638040	4270140	NonCance	0	0	0	0	0	0	0.000192	0	0	0	0	0	0	0	0.000192
5215	ALL		638080	4270140	NonCance	0	0	0	0	0	0	0.000193	0	0	0	0	0	0	0	0.000193
5216	ALL		638120	4270140	NonCance	0	0	0	0	0	0	0.000195	0	0	0	0	0	0	0	0.000195
5217	ALL		638160	4270140	NonCance	0	0	0	0	0	0	0.000199	0	0	0	0	0	0	0	0.000199
5218	ALL		638200	4270140	NonCance	0	0	0	0	0	0	0.000205	0	0	0	0	0	0	0	0.000205
5219	ALL		638240	4270140	NonCance	0	0	0	0	0	0	0.000212	0	0	0	0	0	0	0	0.000212
5220	ALL		638280	4270140	NonCance	0	0	0	0	0	0	0.00022	0	0	0	0	0	0	0	0.00022
5221	ALL		638320	4270140	NonCance	0	0	0	0	0	0	0.00023	0	0	0	0	0	0	0	0.00023
5222	ALL		638360	4270140	NonCance	0	0	0	0	0	0	0.000242	0	0	0	0	0	0	0	0.000242
5223	ALL		637120	4270180	NonCance	0	0	0	0	0	0	8.47E-05	0	0	0	0	0	0	0	8.47E-05
5224	ALL		637160	4270180	NonCance	0	0	0	0	0	0	9.51E-05	0	0	0	0	0	0	0	9.51E-05
5225	ALL		637200	4270180	NonCance	0	0	0	0	0	0	0.000108	0	0	0	0	0	0	0	0.000108
5226	ALL		637240	4270180	NonCance	0	0	0	0	0	0	0.000126	0	0	0	0	0	0	0	0.000126
5227	ALL		637520	4270180	NonCance	0	0	0	0	0	0	0.001188	0	0	0	0	0	0	0	0.001188
5228	ALL		637560	4270180	NonCance	0	0	0	0	0	0	0.00147	0	0	0	0	0	0	0	0.00147
5229	ALL		637600	4270180	NonCance	0	0	0	0	0	0	0.000689	0	0	0	0	0	0	0	0.000689
5230	ALL		637640	4270180	NonCance	0	0	0	0	0	0	0.000792	0	0	0	0	0	0	0	0.000792
5231	ALL		637680	4270180	NonCance	0	0	0	0	0	0	0.000487	0	0	0	0	0	0	0	0.000487
5232	ALL		637720	4270180	NonCance	0	0	0	0	0	0	0.000366	0	0	0	0	0	0	0	0.000366
5233	ALL		637760	4270180	NonCance	0	0	0	0	0	0	0.000301	0	0	0	0	0	0	0	0.000301
5234	ALL		637800	4270180	NonCance	0	0	0	0	0	0	0.000261	0	0	0	0	0	0	0	0.000261
5235	ALL		637840	4270180	NonCance	0	0	0	0	0	0	0.000236	0	0	0	0	0	0	0	0.000236
5236	ALL		637880	4270180	NonCance	0	0	0	0	0	0	0.00022	0	0	0	0	0	0	0	0.00022
5237	ALL		637920	4270180	NonCance	0	0	0	0	0	0	0.000208	0	0	0	0	0	0	0	0.000208
5238	ALL		637960	4270180	NonCance	0	0	0	0	0	0	0.000201	0	0	0	0	0	0	0	0.000201
5239	ALL		638000	4270180	NonCance	0	0	0	0	0	0	0.000196	0	0	0	0	0	0	0	0.000196
5240	ALL		638040	4270180	NonCance	0	0	0	0	0	0	0.000194	0	0	0	0	0	0	0	0.000194
5241	ALL		638080	4270180	NonCance	0	0	0	0	0	0	0.000194	0	0	0	0	0	0	0	0.000194
5242	ALL		638120	4270180	NonCance	0	0	0	0	0	0	0.000195	0	0	0	0	0	0	0	0.000195
5243	ALL		638160	4270180	NonCance	0	0	0	0	0	0	0.000199	0	0	0	0	0	0	0	0.000199
5244	ALL		638200	4270180	NonCance	0	0	0	0	0	0	0.000203	0	0	0	0	0	0	0	0.000203
5245	ALL		638240	4270180	NonCance	0	0	0	0	0	0	0.000209	0	0	0	0	0	0	0	0.000209
5246	ALL		638280	4270180	NonCance	0	0	0	0	0	0	0.000216	0	0	0	0	0	0	0	0.000216
5247	ALL		638320	4270180	NonCance	0	0	0	0	0	0	0.000225	0	0	0	0	0	0	0	0.000225
5248	ALL		638360	4270180	NonCance	0	0	0	0	0	0	0.000237	0	0	0	0	0	0	0	0.000237
5249	ALL		637120	4270220	NonCance	0	0	0	0	0	0	8.67E-05	0	0	0	0	0	0	0	8.67E-05
5250	ALL		637160	4270220	NonCance	0	0	0	0	0	0	9.74E-05	0	0	0	0	0	0	0	9.74E-05
5251	ALL		637200	4270220	NonCance	0	0	0	0	0	0	0.000111	0	0	0	0	0	0	0	0.000111

**Exported Risk Results - Sites 2-2 and 2-3

REC	GRP	NETID	X	Y	SCENARIO	CV	CNS	IMMUN	KIDNEY	GILV	REPRO/DE	RESP	SKIN	EYE	BONE/TEET	ENDO	BLOOD	ODOR	GENERAL	MAXHI
5252	ALL		637240	4270220	NonCance	0	0	0	0	0	0	0.000129	0	0	0	0	0	0	0	0.000129
5253	ALL		637480	4270220	NonCance	0	0	0	0	0	0	0.000655	0	0	0	0	0	0	0	0.000655
5254	ALL		637520	4270220	NonCance	0	0	0	0	0	0	0.000756	0	0	0	0	0	0	0	0.000756
5255	ALL		637560	4270220	NonCance	0	0	0	0	0	0	0.000876	0	0	0	0	0	0	0	0.000876
5256	ALL		637600	4270220	NonCance	0	0	0	0	0	0	0.001091	0	0	0	0	0	0	0	0.001091
5257	ALL		637640	4270220	NonCance	0	0	0	0	0	0	0.001229	0	0	0	0	0	0	0	0.001229
5258	ALL		637680	4270220	NonCance	0	0	0	0	0	0	0.000883	0	0	0	0	0	0	0	0.000883
5259	ALL		637720	4270220	NonCance	0	0	0	0	0	0	0.000485	0	0	0	0	0	0	0	0.000485
5260	ALL		637760	4270220	NonCance	0	0	0	0	0	0	0.000355	0	0	0	0	0	0	0	0.000355
5261	ALL		637800	4270220	NonCance	0	0	0	0	0	0	0.000291	0	0	0	0	0	0	0	0.000291
5262	ALL		637840	4270220	NonCance	0	0	0	0	0	0	0.000255	0	0	0	0	0	0	0	0.000255
5263	ALL		637880	4270220	NonCance	0	0	0	0	0	0	0.000232	0	0	0	0	0	0	0	0.000232
5264	ALL		637920	4270220	NonCance	0	0	0	0	0	0	0.000217	0	0	0	0	0	0	0	0.000217
5265	ALL		637960	4270220	NonCance	0	0	0	0	0	0	0.000207	0	0	0	0	0	0	0	0.000207
5266	ALL		638000	4270220	NonCance	0	0	0	0	0	0	0.000201	0	0	0	0	0	0	0	0.000201
5267	ALL		638040	4270220	NonCance	0	0	0	0	0	0	0.000197	0	0	0	0	0	0	0	0.000197
5268	ALL		638080	4270220	NonCance	0	0	0	0	0	0	0.000196	0	0	0	0	0	0	0	0.000196
5269	ALL		638120	4270220	NonCance	0	0	0	0	0	0	0.000196	0	0	0	0	0	0	0	0.000196
5270	ALL		638160	4270220	NonCance	0	0	0	0	0	0	0.000198	0	0	0	0	0	0	0	0.000198
5271	ALL		638200	4270220	NonCance	0	0	0	0	0	0	0.000202	0	0	0	0	0	0	0	0.000202
5272	ALL		638240	4270220	NonCance	0	0	0	0	0	0	0.000207	0	0	0	0	0	0	0	0.000207
5273	ALL		638280	4270220	NonCance	0	0	0	0	0	0	0.000213	0	0	0	0	0	0	0	0.000213
5274	ALL		638320	4270220	NonCance	0	0	0	0	0	0	0.000221	0	0	0	0	0	0	0	0.000221
5275	ALL		638360	4270220	NonCance	0	0	0	0	0	0	0.000232	0	0	0	0	0	0	0	0.000232
5276	ALL		637120	4270260	NonCance	0	0	0	0	0	0	8.88E-05	0	0	0	0	0	0	0	8.88E-05
5277	ALL		637160	4270260	NonCance	0	0	0	0	0	0	9.99E-05	0	0	0	0	0	0	0	9.99E-05
5278	ALL		637200	4270260	NonCance	0	0	0	0	0	0	0.000114	0	0	0	0	0	0	0	0.000114
5279	ALL		637240	4270260	NonCance	0	0	0	0	0	0	0.000133	0	0	0	0	0	0	0	0.000133
5280	ALL		637520	4270260	NonCance	0	0	0	0	0	0	0.000581	0	0	0	0	0	0	0	0.000581
5281	ALL		637560	4270260	NonCance	0	0	0	0	0	0	0.000656	0	0	0	0	0	0	0	0.000656
5282	ALL		637600	4270260	NonCance	0	0	0	0	0	0	0.000758	0	0	0	0	0	0	0	0.000758
5283	ALL		637640	4270260	NonCance	0	0	0	0	0	0	0.001037	0	0	0	0	0	0	0	0.001037
5284	ALL		637680	4270260	NonCance	0	0	0	0	0	0	0.000982	0	0	0	0	0	0	0	0.000982
5285	ALL		637720	4270260	NonCance	0	0	0	0	0	0	0.000775	0	0	0	0	0	0	0	0.000775
5286	ALL		637760	4270260	NonCance	0	0	0	0	0	0	0.000446	0	0	0	0	0	0	0	0.000446
5287	ALL		637800	4270260	NonCance	0	0	0	0	0	0	0.000336	0	0	0	0	0	0	0	0.000336
5288	ALL		637840	4270260	NonCance	0	0	0	0	0	0	0.000281	0	0	0	0	0	0	0	0.000281
5289	ALL		637880	4270260	NonCance	0	0	0	0	0	0	0.000249	0	0	0	0	0	0	0	0.000249
5290	ALL		637920	4270260	NonCance	0	0	0	0	0	0	0.000228	0	0	0	0	0	0	0	0.000228
5291	ALL		637960	4270260	NonCance	0	0	0	0	0	0	0.000215	0	0	0	0	0	0	0	0.000215
5292	ALL		638000	4270260	NonCance	0	0	0	0	0	0	0.000207	0	0	0	0	0	0	0	0.000207
5293	ALL		638040	4270260	NonCance	0	0	0	0	0	0	0.000201	0	0	0	0	0	0	0	0.000201
5294	ALL		638080	4270260	NonCance	0	0	0	0	0	0	0.000198	0	0	0	0	0	0	0	0.000198
5295	ALL		638120	4270260	NonCance	0	0	0	0	0	0	0.000198	0	0	0	0	0	0	0	0.000198
5296	ALL		638160	4270260	NonCance	0	0	0	0	0	0	0.000199	0	0	0	0	0	0	0	0.000199
5297	ALL		638200	4270260	NonCance	0	0	0	0	0	0	0.000201	0	0	0	0	0	0	0	0.000201
5298	ALL		638240	4270260	NonCance	0	0	0	0	0	0	0.000206	0	0	0	0	0	0	0	0.000206
5299	ALL		638280	4270260	NonCance	0	0	0	0	0	0	0.000211	0	0	0	0	0	0	0	0.000211
5300	ALL		638320	4270260	NonCance	0	0	0	0	0	0	0.000219	0	0	0	0	0	0	0	0.000219
5301	ALL		638360	4270260	NonCance	0	0	0	0	0	0	0.000229	0	0	0	0	0	0	0	0.000229
5302	ALL		637120	4270300	NonCance	0	0	0	0	0	0	9.08E-05	0	0	0	0	0	0	0	9.08E-05

**Exported Risk Results - Sites 2-2 and 2-3

REC	GRP	NETID	X	Y	SCENARIO	CV	CNS	IMMUN	KIDNEY	GILV	REPRO/DE	RESP	SKIN	EYE	BONE/TEET	ENDO	BLOOD	ODOR	GENERAL	MAXHI
5303	ALL		637160	4270300	NonCance	0	0	0	0	0	0	0.000102	0	0	0	0	0	0	0	0.000102
5304	ALL		637200	4270300	NonCance	0	0	0	0	0	0	0.000117	0	0	0	0	0	0	0	0.000117
5305	ALL		637240	4270300	NonCance	0	0	0	0	0	0	0.000135	0	0	0	0	0	0	0	0.000135
5306	ALL		637440	4270300	NonCance	0	0	0	0	0	0	0.000388	0	0	0	0	0	0	0	0.000388
5307	ALL		637480	4270300	NonCance	0	0	0	0	0	0	0.000466	0	0	0	0	0	0	0	0.000466
5308	ALL		637520	4270300	NonCance	0	0	0	0	0	0	0.000528	0	0	0	0	0	0	0	0.000528
5309	ALL		637560	4270300	NonCance	0	0	0	0	0	0	0.000542	0	0	0	0	0	0	0	0.000542
5310	ALL		637600	4270300	NonCance	0	0	0	0	0	0	0.000605	0	0	0	0	0	0	0	0.000605
5311	ALL		637640	4270300	NonCance	0	0	0	0	0	0	0.00075	0	0	0	0	0	0	0	0.00075
5312	ALL		637680	4270300	NonCance	0	0	0	0	0	0	0.001153	0	0	0	0	0	0	0	0.001153
5313	ALL		637720	4270300	NonCance	0	0	0	0	0	0	0.000886	0	0	0	0	0	0	0	0.000886
5314	ALL		637760	4270300	NonCance	0	0	0	0	0	0	0.000621	0	0	0	0	0	0	0	0.000621
5315	ALL		637800	4270300	NonCance	0	0	0	0	0	0	0.000404	0	0	0	0	0	0	0	0.000404
5316	ALL		637840	4270300	NonCance	0	0	0	0	0	0	0.000317	0	0	0	0	0	0	0	0.000317
5317	ALL		637880	4270300	NonCance	0	0	0	0	0	0	0.000271	0	0	0	0	0	0	0	0.000271
5318	ALL		637920	4270300	NonCance	0	0	0	0	0	0	0.000243	0	0	0	0	0	0	0	0.000243
5319	ALL		637960	4270300	NonCance	0	0	0	0	0	0	0.000225	0	0	0	0	0	0	0	0.000225
5320	ALL		638000	4270300	NonCance	0	0	0	0	0	0	0.000213	0	0	0	0	0	0	0	0.000213
5321	ALL		638040	4270300	NonCance	0	0	0	0	0	0	0.000206	0	0	0	0	0	0	0	0.000206
5322	ALL		638080	4270300	NonCance	0	0	0	0	0	0	0.000202	0	0	0	0	0	0	0	0.000202
5323	ALL		638120	4270300	NonCance	0	0	0	0	0	0	0.0002	0	0	0	0	0	0	0	0.0002
5324	ALL		638160	4270300	NonCance	0	0	0	0	0	0	0.000201	0	0	0	0	0	0	0	0.000201
5325	ALL		638200	4270300	NonCance	0	0	0	0	0	0	0.000202	0	0	0	0	0	0	0	0.000202
5326	ALL		638240	4270300	NonCance	0	0	0	0	0	0	0.000205	0	0	0	0	0	0	0	0.000205
5327	ALL		638280	4270300	NonCance	0	0	0	0	0	0	0.00021	0	0	0	0	0	0	0	0.00021
5328	ALL		638320	4270300	NonCance	0	0	0	0	0	0	0.000218	0	0	0	0	0	0	0	0.000218
5329	ALL		638360	4270300	NonCance	0	0	0	0	0	0	0.000228	0	0	0	0	0	0	0	0.000228
5330	ALL		637120	4270340	NonCance	0	0	0	0	0	0	9.27E-05	0	0	0	0	0	0	0	9.27E-05
5331	ALL		637160	4270340	NonCance	0	0	0	0	0	0	0.000104	0	0	0	0	0	0	0	0.000104
5332	ALL		637200	4270340	NonCance	0	0	0	0	0	0	0.000119	0	0	0	0	0	0	0	0.000119
5333	ALL		637240	4270340	NonCance	0	0	0	0	0	0	0.000137	0	0	0	0	0	0	0	0.000137
5334	ALL		637480	4270340	NonCance	0	0	0	0	0	0	0.000413	0	0	0	0	0	0	0	0.000413
5335	ALL		637520	4270340	NonCance	0	0	0	0	0	0	0.000458	0	0	0	0	0	0	0	0.000458
5336	ALL		637560	4270340	NonCance	0	0	0	0	0	0	0.000471	0	0	0	0	0	0	0	0.000471
5337	ALL		637600	4270340	NonCance	0	0	0	0	0	0	0.000516	0	0	0	0	0	0	0	0.000516
5338	ALL		637640	4270340	NonCance	0	0	0	0	0	0	0.000611	0	0	0	0	0	0	0	0.000611
5339	ALL		637680	4270340	NonCance	0	0	0	0	0	0	0.000827	0	0	0	0	0	0	0	0.000827
5340	ALL		637720	4270340	NonCance	0	0	0	0	0	0	0.001545	0	0	0	0	0	0	0	0.001545
5341	ALL		637760	4270340	NonCance	0	0	0	0	0	0	0.000896	0	0	0	0	0	0	0	0.000896
5342	ALL		637800	4270340	NonCance	0	0	0	0	0	0	0.000522	0	0	0	0	0	0	0	0.000522
5343	ALL		637840	4270340	NonCance	0	0	0	0	0	0	0.000371	0	0	0	0	0	0	0	0.000371
5344	ALL		637880	4270340	NonCance	0	0	0	0	0	0	0.000301	0	0	0	0	0	0	0	0.000301
5345	ALL		637920	4270340	NonCance	0	0	0	0	0	0	0.000262	0	0	0	0	0	0	0	0.000262
5346	ALL		637960	4270340	NonCance	0	0	0	0	0	0	0.000238	0	0	0	0	0	0	0	0.000238
5347	ALL		638000	4270340	NonCance	0	0	0	0	0	0	0.000222	0	0	0	0	0	0	0	0.000222
5348	ALL		638040	4270340	NonCance	0	0	0	0	0	0	0.000212	0	0	0	0	0	0	0	0.000212
5349	ALL		638080	4270340	NonCance	0	0	0	0	0	0	0.000207	0	0	0	0	0	0	0	0.000207
5350	ALL		638120	4270340	NonCance	0	0	0	0	0	0	0.000204	0	0	0	0	0	0	0	0.000204
5351	ALL		638160	4270340	NonCance	0	0	0	0	0	0	0.000203	0	0	0	0	0	0	0	0.000203
5352	ALL		638200	4270340	NonCance	0	0	0	0	0	0	0.000205	0	0	0	0	0	0	0	0.000205
5353	ALL		638240	4270340	NonCance	0	0	0	0	0	0	0.000208	0	0	0	0	0	0	0	0.000208

**Exported Risk Results - Sites 2-2 and 2-3

REC	GRP	NETID	X	Y	SCENARIO	CV	CNS	IMMUN	KIDNEY	GILV	REPRO/DE	RESP	SKIN	EYE	BONE/TEET	ENDO	BLOOD	ODOR	GENERAL	MAXHI
5354	ALL		638280	4270340	NonCance	0	0	0	0	0	0	0.000213	0	0	0	0	0	0	0	0.000213
5355	ALL		638320	4270340	NonCance	0	0	0	0	0	0	0.00022	0	0	0	0	0	0	0	0.00022
5356	ALL		638360	4270340	NonCance	0	0	0	0	0	0	0.000232	0	0	0	0	0	0	0	0.000232
5357	ALL		637120	4270380	NonCance	0	0	0	0	0	0	9.44E-05	0	0	0	0	0	0	0	9.44E-05
5358	ALL		637160	4270380	NonCance	0	0	0	0	0	0	0.000106	0	0	0	0	0	0	0	0.000106
5359	ALL		637200	4270380	NonCance	0	0	0	0	0	0	0.00012	0	0	0	0	0	0	0	0.00012
5360	ALL		637240	4270380	NonCance	0	0	0	0	0	0	0.000139	0	0	0	0	0	0	0	0.000139
5361	ALL		637360	4270380	NonCance	0	0	0	0	0	0	0.000229	0	0	0	0	0	0	0	0.000229
5362	ALL		637480	4270380	NonCance	0	0	0	0	0	0	0.000387	0	0	0	0	0	0	0	0.000387
5363	ALL		637520	4270380	NonCance	0	0	0	0	0	0	0.000417	0	0	0	0	0	0	0	0.000417
5364	ALL		637560	4270380	NonCance	0	0	0	0	0	0	0.000423	0	0	0	0	0	0	0	0.000423
5365	ALL		637600	4270380	NonCance	0	0	0	0	0	0	0.000458	0	0	0	0	0	0	0	0.000458
5366	ALL		637640	4270380	NonCance	0	0	0	0	0	0	0.000526	0	0	0	0	0	0	0	0.000526
5367	ALL		637680	4270380	NonCance	0	0	0	0	0	0	0.000663	0	0	0	0	0	0	0	0.000663
5368	ALL		637720	4270380	NonCance	0	0	0	0	0	0	0.000996	0	0	0	0	0	0	0	0.000996
5369	ALL		637760	4270380	NonCance	0	0	0	0	0	0	0.001269	0	0	0	0	0	0	0	0.001269
5370	ALL		637800	4270380	NonCance	0	0	0	0	0	0	0.000778	0	0	0	0	0	0	0	0.000778
5371	ALL		637840	4270380	NonCance	0	0	0	0	0	0	0.000456	0	0	0	0	0	0	0	0.000456
5372	ALL		637880	4270380	NonCance	0	0	0	0	0	0	0.000343	0	0	0	0	0	0	0	0.000343
5373	ALL		637920	4270380	NonCance	0	0	0	0	0	0	0.000287	0	0	0	0	0	0	0	0.000287
5374	ALL		637960	4270380	NonCance	0	0	0	0	0	0	0.000254	0	0	0	0	0	0	0	0.000254
5375	ALL		638000	4270380	NonCance	0	0	0	0	0	0	0.000233	0	0	0	0	0	0	0	0.000233
5376	ALL		638040	4270380	NonCance	0	0	0	0	0	0	0.00022	0	0	0	0	0	0	0	0.00022
5377	ALL		638080	4270380	NonCance	0	0	0	0	0	0	0.000212	0	0	0	0	0	0	0	0.000212
5378	ALL		638120	4270380	NonCance	0	0	0	0	0	0	0.000209	0	0	0	0	0	0	0	0.000209
5379	ALL		638160	4270380	NonCance	0	0	0	0	0	0	0.000207	0	0	0	0	0	0	0	0.000207
5380	ALL		638200	4270380	NonCance	0	0	0	0	0	0	0.000209	0	0	0	0	0	0	0	0.000209
5381	ALL		638240	4270380	NonCance	0	0	0	0	0	0	0.000212	0	0	0	0	0	0	0	0.000212
5382	ALL		638280	4270380	NonCance	0	0	0	0	0	0	0.000219	0	0	0	0	0	0	0	0.000219
5383	ALL		638320	4270380	NonCance	0	0	0	0	0	0	0.00023	0	0	0	0	0	0	0	0.00023
5384	ALL		638360	4270380	NonCance	0	0	0	0	0	0	0.000249	0	0	0	0	0	0	0	0.000249
5385	ALL		637120	4270420	NonCance	0	0	0	0	0	0	9.59E-05	0	0	0	0	0	0	0	9.59E-05
5386	ALL		637160	4270420	NonCance	0	0	0	0	0	0	0.000107	0	0	0	0	0	0	0	0.000107
5387	ALL		637200	4270420	NonCance	0	0	0	0	0	0	0.000121	0	0	0	0	0	0	0	0.000121
5388	ALL		637240	4270420	NonCance	0	0	0	0	0	0	0.000139	0	0	0	0	0	0	0	0.000139
5389	ALL		637280	4270420	NonCance	0	0	0	0	0	0	0.000162	0	0	0	0	0	0	0	0.000162
5390	ALL		637520	4270420	NonCance	0	0	0	0	0	0	0.00038	0	0	0	0	0	0	0	0.00038
5391	ALL		637560	4270420	NonCance	0	0	0	0	0	0	0.000392	0	0	0	0	0	0	0	0.000392
5392	ALL		637600	4270420	NonCance	0	0	0	0	0	0	0.000418	0	0	0	0	0	0	0	0.000418
5393	ALL		637640	4270420	NonCance	0	0	0	0	0	0	0.000469	0	0	0	0	0	0	0	0.000469
5394	ALL		637680	4270420	NonCance	0	0	0	0	0	0	0.000563	0	0	0	0	0	0	0	0.000563
5395	ALL		637720	4270420	NonCance	0	0	0	0	0	0	0.000753	0	0	0	0	0	0	0	0.000753
5396	ALL		637760	4270420	NonCance	0	0	0	0	0	0	0.001259	0	0	0	0	0	0	0	0.001259
5397	ALL		637800	4270420	NonCance	0	0	0	0	0	0	0.000937	0	0	0	0	0	0	0	0.000937
5398	ALL		637840	4270420	NonCance	0	0	0	0	0	0	0.000618	0	0	0	0	0	0	0	0.000618
5399	ALL		637880	4270420	NonCance	0	0	0	0	0	0	0.000408	0	0	0	0	0	0	0	0.000408
5400	ALL		637920	4270420	NonCance	0	0	0	0	0	0	0.000322	0	0	0	0	0	0	0	0.000322
5401	ALL		637960	4270420	NonCance	0	0	0	0	0	0	0.000276	0	0	0	0	0	0	0	0.000276
5402	ALL		638000	4270420	NonCance	0	0	0	0	0	0	0.000248	0	0	0	0	0	0	0	0.000248
5403	ALL		638040	4270420	NonCance	0	0	0	0	0	0	0.00023	0	0	0	0	0	0	0	0.00023
5404	ALL		638080	4270420	NonCance	0	0	0	0	0	0	0.00022	0	0	0	0	0	0	0	0.00022

**Exported Risk Results - Sites 2-2 and 2-3

REC	GRP	NETID	X	Y	SCENARIO	CV	CNS	IMMUN	KIDNEY	GILV	REPRO/DE	RESP	SKIN	EYE	BONE/TEET	ENDO	BLOOD	ODOR	GENERAL	MAXHI
5405	ALL		638120	4270420	NonCance	0	0	0	0	0	0	0.000215	0	0	0	0	0	0	0	0.000215
5406	ALL		638160	4270420	NonCance	0	0	0	0	0	0	0.000215	0	0	0	0	0	0	0	0.000215
5407	ALL		638200	4270420	NonCance	0	0	0	0	0	0	0.000218	0	0	0	0	0	0	0	0.000218
5408	ALL		638240	4270420	NonCance	0	0	0	0	0	0	0.000225	0	0	0	0	0	0	0	0.000225
5409	ALL		638280	4270420	NonCance	0	0	0	0	0	0	0.00024	0	0	0	0	0	0	0	0.00024
5410	ALL		638320	4270420	NonCance	0	0	0	0	0	0	0.000273	0	0	0	0	0	0	0	0.000273
5411	ALL		638360	4270420	NonCance	0	0	0	0	0	0	0.000272	0	0	0	0	0	0	0	0.000272
5412	ALL		637120	4270460	NonCance	0	0	0	0	0	0	9.70E-05	0	0	0	0	0	0	0	9.70E-05
5413	ALL		637160	4270460	NonCance	0	0	0	0	0	0	0.000108	0	0	0	0	0	0	0	0.000108
5414	ALL		637200	4270460	NonCance	0	0	0	0	0	0	0.000122	0	0	0	0	0	0	0	0.000122
5415	ALL		637240	4270460	NonCance	0	0	0	0	0	0	0.000139	0	0	0	0	0	0	0	0.000139
5416	ALL		637280	4270460	NonCance	0	0	0	0	0	0	0.00016	0	0	0	0	0	0	0	0.00016
5417	ALL		637520	4270460	NonCance	0	0	0	0	0	0	0.000365	0	0	0	0	0	0	0	0.000365
5418	ALL		637560	4270460	NonCance	0	0	0	0	0	0	0.000372	0	0	0	0	0	0	0	0.000372
5419	ALL		637600	4270460	NonCance	0	0	0	0	0	0	0.000389	0	0	0	0	0	0	0	0.000389
5420	ALL		637640	4270460	NonCance	0	0	0	0	0	0	0.000428	0	0	0	0	0	0	0	0.000428
5421	ALL		637680	4270460	NonCance	0	0	0	0	0	0	0.000495	0	0	0	0	0	0	0	0.000495
5422	ALL		637720	4270460	NonCance	0	0	0	0	0	0	0.000618	0	0	0	0	0	0	0	0.000618
5423	ALL		637760	4270460	NonCance	0	0	0	0	0	0	0.000878	0	0	0	0	0	0	0	0.000878
5424	ALL		637800	4270460	NonCance	0	0	0	0	0	0	0.001284	0	0	0	0	0	0	0	0.001284
5425	ALL		637840	4270460	NonCance	0	0	0	0	0	0	0.001044	0	0	0	0	0	0	0	0.001044
5426	ALL		637880	4270460	NonCance	0	0	0	0	0	0	0.000517	0	0	0	0	0	0	0	0.000517
5427	ALL		637920	4270460	NonCance	0	0	0	0	0	0	0.000372	0	0	0	0	0	0	0	0.000372
5428	ALL		637960	4270460	NonCance	0	0	0	0	0	0	0.000304	0	0	0	0	0	0	0	0.000304
5429	ALL		638000	4270460	NonCance	0	0	0	0	0	0	0.000267	0	0	0	0	0	0	0	0.000267
5430	ALL		638040	4270460	NonCance	0	0	0	0	0	0	0.000244	0	0	0	0	0	0	0	0.000244
5431	ALL		638080	4270460	NonCance	0	0	0	0	0	0	0.000231	0	0	0	0	0	0	0	0.000231
5432	ALL		638120	4270460	NonCance	0	0	0	0	0	0	0.000228	0	0	0	0	0	0	0	0.000228
5433	ALL		638160	4270460	NonCance	0	0	0	0	0	0	0.000232	0	0	0	0	0	0	0	0.000232
5434	ALL		638200	4270460	NonCance	0	0	0	0	0	0	0.000243	0	0	0	0	0	0	0	0.000243
5435	ALL		638240	4270460	NonCance	0	0	0	0	0	0	0.000275	0	0	0	0	0	0	0	0.000275
5436	ALL		638280	4270460	NonCance	0	0	0	0	0	0	0.00027	0	0	0	0	0	0	0	0.00027
5437	ALL		638320	4270460	NonCance	0	0	0	0	0	0	0.000329	0	0	0	0	0	0	0	0.000329
5438	ALL		638360	4270460	NonCance	0	0	0	0	0	0	0.000335	0	0	0	0	0	0	0	0.000335
5439	ALL		637120	4270500	NonCance	0	0	0	0	0	0	9.79E-05	0	0	0	0	0	0	0	9.79E-05
5440	ALL		637160	4270500	NonCance	0	0	0	0	0	0	0.000109	0	0	0	0	0	0	0	0.000109
5441	ALL		637200	4270500	NonCance	0	0	0	0	0	0	0.000122	0	0	0	0	0	0	0	0.000122
5442	ALL		637240	4270500	NonCance	0	0	0	0	0	0	0.000139	0	0	0	0	0	0	0	0.000139
5443	ALL		637280	4270500	NonCance	0	0	0	0	0	0	0.000159	0	0	0	0	0	0	0	0.000159
5444	ALL		637440	4270500	NonCance	0	0	0	0	0	0	0.000278	0	0	0	0	0	0	0	0.000278
5445	ALL		637520	4270500	NonCance	0	0	0	0	0	0	0.000338	0	0	0	0	0	0	0	0.000338
5446	ALL		637560	4270500	NonCance	0	0	0	0	0	0	0.000362	0	0	0	0	0	0	0	0.000362
5447	ALL		637600	4270500	NonCance	0	0	0	0	0	0	0.000369	0	0	0	0	0	0	0	0.000369
5448	ALL		637640	4270500	NonCance	0	0	0	0	0	0	0.000398	0	0	0	0	0	0	0	0.000398
5449	ALL		637680	4270500	NonCance	0	0	0	0	0	0	0.000447	0	0	0	0	0	0	0	0.000447
5450	ALL		637720	4270500	NonCance	0	0	0	0	0	0	0.000533	0	0	0	0	0	0	0	0.000533
5451	ALL		637760	4270500	NonCance	0	0	0	0	0	0	0.000691	0	0	0	0	0	0	0	0.000691
5452	ALL		637800	4270500	NonCance	0	0	0	0	0	0	0.00106	0	0	0	0	0	0	0	0.00106
5453	ALL		637840	4270500	NonCance	0	0	0	0	0	0	0.001032	0	0	0	0	0	0	0	0.001032
5454	ALL		637880	4270500	NonCance	0	0	0	0	0	0	0.000741	0	0	0	0	0	0	0	0.000741
5455	ALL		637920	4270500	NonCance	0	0	0	0	0	0	0.000451	0	0	0	0	0	0	0	0.000451

**Exported Risk Results - Sites 2-2 and 2-3

REC	GRP	NETID	X	Y	SCENARIO	CV	CNS	IMMUN	KIDNEY	GILV	REPRO/DE	RESP	SKIN	EYE	BONE/TEET	ENDO	BLOOD	ODOR	GENERAL	MAXHI
5456	ALL		637960	4270500	NonCance	0	0	0	0	0	0	0.000346	0	0	0	0	0	0	0	0.000346
5457	ALL		638000	4270500	NonCance	0	0	0	0	0	0	0.000292	0	0	0	0	0	0	0	0.000292
5458	ALL		638040	4270500	NonCance	0	0	0	0	0	0	0.000262	0	0	0	0	0	0	0	0.000262
5459	ALL		638080	4270500	NonCance	0	0	0	0	0	0	0.000249	0	0	0	0	0	0	0	0.000249
5460	ALL		638120	4270500	NonCance	0	0	0	0	0	0	0.000254	0	0	0	0	0	0	0	0.000254
5461	ALL		638160	4270500	NonCance	0	0	0	0	0	0	0.000293	0	0	0	0	0	0	0	0.000293
5462	ALL		638200	4270500	NonCance	0	0	0	0	0	0	0.000271	0	0	0	0	0	0	0	0.000271
5463	ALL		638240	4270500	NonCance	0	0	0	0	0	0	0.000321	0	0	0	0	0	0	0	0.000321
5464	ALL		638280	4270500	NonCance	0	0	0	0	0	0	0.000323	0	0	0	0	0	0	0	0.000323
5465	ALL		638320	4270500	NonCance	0	0	0	0	0	0	0.000285	0	0	0	0	0	0	0	0.000285
5466	ALL		638360	4270500	NonCance	0	0	0	0	0	0	0.000263	0	0	0	0	0	0	0	0.000263
5467	ALL		637120	4270540	NonCance	0	0	0	0	0	0	9.85E-05	0	0	0	0	0	0	0	9.85E-05
5468	ALL		637160	4270540	NonCance	0	0	0	0	0	0	0.000109	0	0	0	0	0	0	0	0.000109
5469	ALL		637200	4270540	NonCance	0	0	0	0	0	0	0.000122	0	0	0	0	0	0	0	0.000122
5470	ALL		637240	4270540	NonCance	0	0	0	0	0	0	0.000138	0	0	0	0	0	0	0	0.000138
5471	ALL		637280	4270540	NonCance	0	0	0	0	0	0	0.000157	0	0	0	0	0	0	0	0.000157
5472	ALL		637560	4270540	NonCance	0	0	0	0	0	0	0.000363	0	0	0	0	0	0	0	0.000363
5473	ALL		637600	4270540	NonCance	0	0	0	0	0	0	0.00036	0	0	0	0	0	0	0	0.00036
5474	ALL		637640	4270540	NonCance	0	0	0	0	0	0	0.000377	0	0	0	0	0	0	0	0.000377
5475	ALL		637680	4270540	NonCance	0	0	0	0	0	0	0.000412	0	0	0	0	0	0	0	0.000412
5476	ALL		637720	4270540	NonCance	0	0	0	0	0	0	0.000473	0	0	0	0	0	0	0	0.000473
5477	ALL		637760	4270540	NonCance	0	0	0	0	0	0	0.000581	0	0	0	0	0	0	0	0.000581
5478	ALL		637800	4270540	NonCance	0	0	0	0	0	0	0.000791	0	0	0	0	0	0	0	0.000791
5479	ALL		637840	4270540	NonCance	0	0	0	0	0	0	0.001362	0	0	0	0	0	0	0	0.001362
5480	ALL		637880	4270540	NonCance	0	0	0	0	0	0	0.001117	0	0	0	0	0	0	0	0.001117
5481	ALL		637920	4270540	NonCance	0	0	0	0	0	0	0.0006	0	0	0	0	0	0	0	0.0006
5482	ALL		637960	4270540	NonCance	0	0	0	0	0	0	0.00041	0	0	0	0	0	0	0	0.00041
5483	ALL		638000	4270540	NonCance	0	0	0	0	0	0	0.000329	0	0	0	0	0	0	0	0.000329
5484	ALL		638040	4270540	NonCance	0	0	0	0	0	0	0.000289	0	0	0	0	0	0	0	0.000289
5485	ALL		638080	4270540	NonCance	0	0	0	0	0	0	0.000277	0	0	0	0	0	0	0	0.000277
5486	ALL		638120	4270540	NonCance	0	0	0	0	0	0	0.000293	0	0	0	0	0	0	0	0.000293
5487	ALL		638160	4270540	NonCance	0	0	0	0	0	0	0.000418	0	0	0	0	0	0	0	0.000418
5488	ALL		638200	4270540	NonCance	0	0	0	0	0	0	0.000327	0	0	0	0	0	0	0	0.000327
5489	ALL		638240	4270540	NonCance	0	0	0	0	0	0	0.000284	0	0	0	0	0	0	0	0.000284
5490	ALL		638280	4270540	NonCance	0	0	0	0	0	0	0.000258	0	0	0	0	0	0	0	0.000258
5491	ALL		638320	4270540	NonCance	0	0	0	0	0	0	0.000242	0	0	0	0	0	0	0	0.000242
5492	ALL		638360	4270540	NonCance	0	0	0	0	0	0	0.000232	0	0	0	0	0	0	0	0.000232
5493	ALL		637120	4270580	NonCance	0	0	0	0	0	0	9.90E-05	0	0	0	0	0	0	0	9.90E-05
5494	ALL		637160	4270580	NonCance	0	0	0	0	0	0	0.00011	0	0	0	0	0	0	0	0.00011
5495	ALL		637200	4270580	NonCance	0	0	0	0	0	0	0.000122	0	0	0	0	0	0	0	0.000122
5496	ALL		637240	4270580	NonCance	0	0	0	0	0	0	0.000137	0	0	0	0	0	0	0	0.000137
5497	ALL		637280	4270580	NonCance	0	0	0	0	0	0	0.000155	0	0	0	0	0	0	0	0.000155
5498	ALL		637400	4270580	NonCance	0	0	0	0	0	0	0.000243	0	0	0	0	0	0	0	0.000243
5499	ALL		637560	4270580	NonCance	0	0	0	0	0	0	0.000346	0	0	0	0	0	0	0	0.000346
5500	ALL		637640	4270580	NonCance	0	0	0	0	0	0	0.000363	0	0	0	0	0	0	0	0.000363
5501	ALL		637680	4270580	NonCance	0	0	0	0	0	0	0.000385	0	0	0	0	0	0	0	0.000385
5502	ALL		637720	4270580	NonCance	0	0	0	0	0	0	0.00043	0	0	0	0	0	0	0	0.00043
5503	ALL		637760	4270580	NonCance	0	0	0	0	0	0	0.000507	0	0	0	0	0	0	0	0.000507
5504	ALL		637800	4270580	NonCance	0	0	0	0	0	0	0.000642	0	0	0	0	0	0	0	0.000642
5505	ALL		637840	4270580	NonCance	0	0	0	0	0	0	0.000928	0	0	0	0	0	0	0	0.000928
5506	ALL		637880	4270580	NonCance	0	0	0	0	0	0	0.001408	0	0	0	0	0	0	0	0.001408

**Exported Risk Results - Sites 2-2 and 2-3

REC	GRP	NETID	X	Y	SCENARIO	CV	CNS	IMMUN	KIDNEY	GILV	REPRO/DE	RESP	SKIN	EYE	BONE/TEET	ENDO	BLOOD	ODOR	GENERAL	MAXHI
5507	ALL		637920	4270580	NonCance	0	0	0	0	0	0	0.001002	0	0	0	0	0	0	0	0.001002
5508	ALL		637960	4270580	NonCance	0	0	0	0	0	0	0.000525	0	0	0	0	0	0	0	0.000525
5509	ALL		638000	4270580	NonCance	0	0	0	0	0	0	0.000388	0	0	0	0	0	0	0	0.000388
5510	ALL		638040	4270580	NonCance	0	0	0	0	0	0	0.000329	0	0	0	0	0	0	0	0.000329
5511	ALL		638080	4270580	NonCance	0	0	0	0	0	0	0.000336	0	0	0	0	0	0	0	0.000336
5512	ALL		638120	4270580	NonCance	0	0	0	0	0	0	0.000356	0	0	0	0	0	0	0	0.000356
5513	ALL		638160	4270580	NonCance	0	0	0	0	0	0	0.000314	0	0	0	0	0	0	0	0.000314
5514	ALL		638200	4270580	NonCance	0	0	0	0	0	0	0.000269	0	0	0	0	0	0	0	0.000269
5515	ALL		638240	4270580	NonCance	0	0	0	0	0	0	0.000246	0	0	0	0	0	0	0	0.000246
5516	ALL		638280	4270580	NonCance	0	0	0	0	0	0	0.000231	0	0	0	0	0	0	0	0.000231
5517	ALL		638320	4270580	NonCance	0	0	0	0	0	0	0.00022	0	0	0	0	0	0	0	0.00022
5518	ALL		638360	4270580	NonCance	0	0	0	0	0	0	0.000213	0	0	0	0	0	0	0	0.000213
5519	ALL		637120	4270620	NonCance	0	0	0	0	0	0	9.93E-05	0	0	0	0	0	0	0	9.93E-05
5520	ALL		637160	4270620	NonCance	0	0	0	0	0	0	0.00011	0	0	0	0	0	0	0	0.00011
5521	ALL		637200	4270620	NonCance	0	0	0	0	0	0	0.000122	0	0	0	0	0	0	0	0.000122
5522	ALL		637240	4270620	NonCance	0	0	0	0	0	0	0.000136	0	0	0	0	0	0	0	0.000136
5523	ALL		637280	4270620	NonCance	0	0	0	0	0	0	0.000153	0	0	0	0	0	0	0	0.000153
5524	ALL		637400	4270620	NonCance	0	0	0	0	0	0	0.000233	0	0	0	0	0	0	0	0.000233
5525	ALL		637640	4270620	NonCance	0	0	0	0	0	0	0.000354	0	0	0	0	0	0	0	0.000354
5526	ALL		637680	4270620	NonCance	0	0	0	0	0	0	0.000364	0	0	0	0	0	0	0	0.000364
5527	ALL		637720	4270620	NonCance	0	0	0	0	0	0	0.000397	0	0	0	0	0	0	0	0.000397
5528	ALL		637760	4270620	NonCance	0	0	0	0	0	0	0.000454	0	0	0	0	0	0	0	0.000454
5529	ALL		637800	4270620	NonCance	0	0	0	0	0	0	0.000547	0	0	0	0	0	0	0	0.000547
5530	ALL		637840	4270620	NonCance	0	0	0	0	0	0	0.000714	0	0	0	0	0	0	0	0.000714
5531	ALL		637880	4270620	NonCance	0	0	0	0	0	0	0.001082	0	0	0	0	0	0	0	0.001082
5532	ALL		637920	4270620	NonCance	0	0	0	0	0	0	0.001116	0	0	0	0	0	0	0	0.001116
5533	ALL		637960	4270620	NonCance	0	0	0	0	0	0	0.000804	0	0	0	0	0	0	0	0.000804
5534	ALL		638000	4270620	NonCance	0	0	0	0	0	0	0.000497	0	0	0	0	0	0	0	0.000497
5535	ALL		638040	4270620	NonCance	0	0	0	0	0	0	0.000398	0	0	0	0	0	0	0	0.000398
5536	ALL		638080	4270620	NonCance	0	0	0	0	0	0	0.000388	0	0	0	0	0	0	0	0.000388
5537	ALL		638120	4270620	NonCance	0	0	0	0	0	0	0.000374	0	0	0	0	0	0	0	0.000374
5538	ALL		638160	4270620	NonCance	0	0	0	0	0	0	0.00028	0	0	0	0	0	0	0	0.00028
5539	ALL		638200	4270620	NonCance	0	0	0	0	0	0	0.000246	0	0	0	0	0	0	0	0.000246
5540	ALL		638240	4270620	NonCance	0	0	0	0	0	0	0.000227	0	0	0	0	0	0	0	0.000227
5541	ALL		638280	4270620	NonCance	0	0	0	0	0	0	0.000214	0	0	0	0	0	0	0	0.000214
5542	ALL		638320	4270620	NonCance	0	0	0	0	0	0	0.000206	0	0	0	0	0	0	0	0.000206
5543	ALL		638360	4270620	NonCance	0	0	0	0	0	0	0.000199	0	0	0	0	0	0	0	0.000199
5544	ALL		637120	4270660	NonCance	0	0	0	0	0	0	9.94E-05	0	0	0	0	0	0	0	9.94E-05
5545	ALL		637160	4270660	NonCance	0	0	0	0	0	0	0.000109	0	0	0	0	0	0	0	0.000109
5546	ALL		637200	4270660	NonCance	0	0	0	0	0	0	0.000121	0	0	0	0	0	0	0	0.000121
5547	ALL		637240	4270660	NonCance	0	0	0	0	0	0	0.000134	0	0	0	0	0	0	0	0.000134
5548	ALL		637280	4270660	NonCance	0	0	0	0	0	0	0.000151	0	0	0	0	0	0	0	0.000151
5549	ALL		637320	4270660	NonCance	0	0	0	0	0	0	0.000171	0	0	0	0	0	0	0	0.000171
5550	ALL		637560	4270660	NonCance	0	0	0	0	0	0	0.000328	0	0	0	0	0	0	0	0.000328
5551	ALL		637600	4270660	NonCance	0	0	0	0	0	0	0.00034	0	0	0	0	0	0	0	0.00034
5552	ALL		637640	4270660	NonCance	0	0	0	0	0	0	0.000348	0	0	0	0	0	0	0	0.000348
5553	ALL		637680	4270660	NonCance	0	0	0	0	0	0	0.000348	0	0	0	0	0	0	0	0.000348
5554	ALL		637720	4270660	NonCance	0	0	0	0	0	0	0.000373	0	0	0	0	0	0	0	0.000373
5555	ALL		637760	4270660	NonCance	0	0	0	0	0	0	0.000415	0	0	0	0	0	0	0	0.000415
5556	ALL		637800	4270660	NonCance	0	0	0	0	0	0	0.000481	0	0	0	0	0	0	0	0.000481
5557	ALL		637840	4270660	NonCance	0	0	0	0	0	0	0.000588	0	0	0	0	0	0	0	0.000588

**Exported Risk Results - Sites 2-2 and 2-3

REC	GRP	NETID	X	Y	SCENARIO	CV	CNS	IMMUN	KIDNEY	GILV	REPRO/DE	RESP	SKIN	EYE	BONE/TEET	ENDO	BLOOD	ODOR	GENERAL	MAXHI
5558	ALL		637880	4270660	NonCance	0	0	0	0	0	0	0.000784	0	0	0	0	0	0	0	0.000784
5559	ALL		637920	4270660	NonCance	0	0	0	0	0	0	0.001225	0	0	0	0	0	0	0	0.001225
5560	ALL		637960	4270660	NonCance	0	0	0	0	0	0	0.00089	0	0	0	0	0	0	0	0.00089
5561	ALL		638000	4270660	NonCance	0	0	0	0	0	0	0.000789	0	0	0	0	0	0	0	0.000789
5562	ALL		638040	4270660	NonCance	0	0	0	0	0	0	0.000544	0	0	0	0	0	0	0	0.000544
5563	ALL		638080	4270660	NonCance	0	0	0	0	0	0	0.000484	0	0	0	0	0	0	0	0.000484
5564	ALL		638120	4270660	NonCance	0	0	0	0	0	0	0.000328	0	0	0	0	0	0	0	0.000328
5565	ALL		638160	4270660	NonCance	0	0	0	0	0	0	0.000263	0	0	0	0	0	0	0	0.000263
5566	ALL		638200	4270660	NonCance	0	0	0	0	0	0	0.000232	0	0	0	0	0	0	0	0.000232
5567	ALL		638240	4270660	NonCance	0	0	0	0	0	0	0.000214	0	0	0	0	0	0	0	0.000214
5568	ALL		638280	4270660	NonCance	0	0	0	0	0	0	0.000203	0	0	0	0	0	0	0	0.000203
5569	ALL		638320	4270660	NonCance	0	0	0	0	0	0	0.000195	0	0	0	0	0	0	0	0.000195
5570	ALL		638360	4270660	NonCance	0	0	0	0	0	0	0.000188	0	0	0	0	0	0	0	0.000188
5571	ALL		637120	4270700	NonCance	0	0	0	0	0	0	9.93E-05	0	0	0	0	0	0	0	9.93E-05
5572	ALL		637160	4270700	NonCance	0	0	0	0	0	0	0.000109	0	0	0	0	0	0	0	0.000109
5573	ALL		637200	4270700	NonCance	0	0	0	0	0	0	0.00012	0	0	0	0	0	0	0	0.00012
5574	ALL		637240	4270700	NonCance	0	0	0	0	0	0	0.000133	0	0	0	0	0	0	0	0.000133
5575	ALL		637280	4270700	NonCance	0	0	0	0	0	0	0.000149	0	0	0	0	0	0	0	0.000149
5576	ALL		637320	4270700	NonCance	0	0	0	0	0	0	0.000169	0	0	0	0	0	0	0	0.000169
5577	ALL		637560	4270700	NonCance	0	0	0	0	0	0	0.000368	0	0	0	0	0	0	0	0.000368
5578	ALL		637600	4270700	NonCance	0	0	0	0	0	0	0.000371	0	0	0	0	0	0	0	0.000371
5579	ALL		637640	4270700	NonCance	0	0	0	0	0	0	0.00034	0	0	0	0	0	0	0	0.00034
5580	ALL		637680	4270700	NonCance	0	0	0	0	0	0	0.000338	0	0	0	0	0	0	0	0.000338
5581	ALL		637720	4270700	NonCance	0	0	0	0	0	0	0.000354	0	0	0	0	0	0	0	0.000354
5582	ALL		637760	4270700	NonCance	0	0	0	0	0	0	0.000385	0	0	0	0	0	0	0	0.000385
5583	ALL		637800	4270700	NonCance	0	0	0	0	0	0	0.000433	0	0	0	0	0	0	0	0.000433
5584	ALL		637840	4270700	NonCance	0	0	0	0	0	0	0.000507	0	0	0	0	0	0	0	0.000507
5585	ALL		637880	4270700	NonCance	0	0	0	0	0	0	0.000624	0	0	0	0	0	0	0	0.000624
5586	ALL		637920	4270700	NonCance	0	0	0	0	0	0	0.000824	0	0	0	0	0	0	0	0.000824
5587	ALL		637960	4270700	NonCance	0	0	0	0	0	0	0.001202	0	0	0	0	0	0	0	0.001202
5588	ALL		638000	4270700	NonCance	0	0	0	0	0	0	0.001227	0	0	0	0	0	0	0	0.001227
5589	ALL		638040	4270700	NonCance	0	0	0	0	0	0	0.000855	0	0	0	0	0	0	0	0.000855
5590	ALL		638080	4270700	NonCance	0	0	0	0	0	0	0.000448	0	0	0	0	0	0	0	0.000448
5591	ALL		638120	4270700	NonCance	0	0	0	0	0	0	0.000308	0	0	0	0	0	0	0	0.000308
5592	ALL		638160	4270700	NonCance	0	0	0	0	0	0	0.000252	0	0	0	0	0	0	0	0.000252
5593	ALL		638200	4270700	NonCance	0	0	0	0	0	0	0.000223	0	0	0	0	0	0	0	0.000223
5594	ALL		638240	4270700	NonCance	0	0	0	0	0	0	0.000206	0	0	0	0	0	0	0	0.000206
5595	ALL		638280	4270700	NonCance	0	0	0	0	0	0	0.000194	0	0	0	0	0	0	0	0.000194
5596	ALL		638320	4270700	NonCance	0	0	0	0	0	0	0.000186	0	0	0	0	0	0	0	0.000186
5597	ALL		638360	4270700	NonCance	0	0	0	0	0	0	0.00018	0	0	0	0	0	0	0	0.00018
5598	ALL		637120	4270740	NonCance	0	0	0	0	0	0	9.91E-05	0	0	0	0	0	0	0	9.91E-05
5599	ALL		637160	4270740	NonCance	0	0	0	0	0	0	0.000108	0	0	0	0	0	0	0	0.000108
5600	ALL		637200	4270740	NonCance	0	0	0	0	0	0	0.000119	0	0	0	0	0	0	0	0.000119
5601	ALL		637240	4270740	NonCance	0	0	0	0	0	0	0.000132	0	0	0	0	0	0	0	0.000132
5602	ALL		637280	4270740	NonCance	0	0	0	0	0	0	0.000147	0	0	0	0	0	0	0	0.000147
5603	ALL		637320	4270740	NonCance	0	0	0	0	0	0	0.000166	0	0	0	0	0	0	0	0.000166
5604	ALL		637480	4270740	NonCance	0	0	0	0	0	0	0.000332	0	0	0	0	0	0	0	0.000332
5605	ALL		637560	4270740	NonCance	0	0	0	0	0	0	0.000367	0	0	0	0	0	0	0	0.000367
5606	ALL		637600	4270740	NonCance	0	0	0	0	0	0	0.000361	0	0	0	0	0	0	0	0.000361
5607	ALL		637640	4270740	NonCance	0	0	0	0	0	0	0.000336	0	0	0	0	0	0	0	0.000336
5608	ALL		637680	4270740	NonCance	0	0	0	0	0	0	0.000334	0	0	0	0	0	0	0	0.000334

**Exported Risk Results - Sites 2-2 and 2-3

REC	GRP	NETID	X	Y	SCENARIO	CV	CNS	IMMUN	KIDNEY	GILV	REPRO/DE	RESP	SKIN	EYE	BONE/TEET	ENDO	BLOOD	ODOR	GENERAL	MAXHI
5609	ALL		637720	4270740	NonCance	0	0	0	0	0	0	0.000344	0	0	0	0	0	0	0	0.000344
5610	ALL		637760	4270740	NonCance	0	0	0	0	0	0	0.000364	0	0	0	0	0	0	0	0.000364
5611	ALL		637800	4270740	NonCance	0	0	0	0	0	0	0.000399	0	0	0	0	0	0	0	0.000399
5612	ALL		637840	4270740	NonCance	0	0	0	0	0	0	0.000451	0	0	0	0	0	0	0	0.000451
5613	ALL		637880	4270740	NonCance	0	0	0	0	0	0	0.000525	0	0	0	0	0	0	0	0.000525
5614	ALL		637920	4270740	NonCance	0	0	0	0	0	0	0.000634	0	0	0	0	0	0	0	0.000634
5615	ALL		637960	4270740	NonCance	0	0	0	0	0	0	0.000796	0	0	0	0	0	0	0	0.000796
5616	ALL		638000	4270740	NonCance	0	0	0	0	0	0	0.001046	0	0	0	0	0	0	0	0.001046
5617	ALL		638040	4270740	NonCance	0	0	0	0	0	0	0.000965	0	0	0	0	0	0	0	0.000965
5618	ALL		638080	4270740	NonCance	0	0	0	0	0	0	0.000428	0	0	0	0	0	0	0	0.000428
5619	ALL		638120	4270740	NonCance	0	0	0	0	0	0	0.000299	0	0	0	0	0	0	0	0.000299
5620	ALL		638160	4270740	NonCance	0	0	0	0	0	0	0.000246	0	0	0	0	0	0	0	0.000246
5621	ALL		638200	4270740	NonCance	0	0	0	0	0	0	0.000217	0	0	0	0	0	0	0	0.000217
5622	ALL		638240	4270740	NonCance	0	0	0	0	0	0	0.0002	0	0	0	0	0	0	0	0.0002
5623	ALL		638280	4270740	NonCance	0	0	0	0	0	0	0.000188	0	0	0	0	0	0	0	0.000188
5624	ALL		637120	4270780	NonCance	0	0	0	0	0	0	9.88E-05	0	0	0	0	0	0	0	9.88E-05
5625	ALL		637160	4270780	NonCance	0	0	0	0	0	0	0.000108	0	0	0	0	0	0	0	0.000108
5626	ALL		637200	4270780	NonCance	0	0	0	0	0	0	0.000118	0	0	0	0	0	0	0	0.000118
5627	ALL		637240	4270780	NonCance	0	0	0	0	0	0	0.000131	0	0	0	0	0	0	0	0.000131
5628	ALL		637280	4270780	NonCance	0	0	0	0	0	0	0.000146	0	0	0	0	0	0	0	0.000146
5629	ALL		637320	4270780	NonCance	0	0	0	0	0	0	0.000164	0	0	0	0	0	0	0	0.000164
5630	ALL		637560	4270780	NonCance	0	0	0	0	0	0	0.000388	0	0	0	0	0	0	0	0.000388
5631	ALL		637600	4270780	NonCance	0	0	0	0	0	0	0.000363	0	0	0	0	0	0	0	0.000363
5632	ALL		637640	4270780	NonCance	0	0	0	0	0	0	0.000331	0	0	0	0	0	0	0	0.000331
5633	ALL		637680	4270780	NonCance	0	0	0	0	0	0	0.000344	0	0	0	0	0	0	0	0.000344
5634	ALL		637720	4270780	NonCance	0	0	0	0	0	0	0.000341	0	0	0	0	0	0	0	0.000341
5635	ALL		637760	4270780	NonCance	0	0	0	0	0	0	0.000352	0	0	0	0	0	0	0	0.000352
5636	ALL		637800	4270780	NonCance	0	0	0	0	0	0	0.000377	0	0	0	0	0	0	0	0.000377
5637	ALL		637840	4270780	NonCance	0	0	0	0	0	0	0.000413	0	0	0	0	0	0	0	0.000413
5638	ALL		637880	4270780	NonCance	0	0	0	0	0	0	0.000461	0	0	0	0	0	0	0	0.000461
5639	ALL		637920	4270780	NonCance	0	0	0	0	0	0	0.000524	0	0	0	0	0	0	0	0.000524
5640	ALL		637960	4270780	NonCance	0	0	0	0	0	0	0.000603	0	0	0	0	0	0	0	0.000603
5641	ALL		638000	4270780	NonCance	0	0	0	0	0	0	0.000693	0	0	0	0	0	0	0	0.000693
5642	ALL		638040	4270780	NonCance	0	0	0	0	0	0	0.000669	0	0	0	0	0	0	0	0.000669
5643	ALL		638080	4270780	NonCance	0	0	0	0	0	0	0.00042	0	0	0	0	0	0	0	0.00042
5644	ALL		638120	4270780	NonCance	0	0	0	0	0	0	0.000293	0	0	0	0	0	0	0	0.000293
5645	ALL		638160	4270780	NonCance	0	0	0	0	0	0	0.000242	0	0	0	0	0	0	0	0.000242
5646	ALL		638200	4270780	NonCance	0	0	0	0	0	0	0.000213	0	0	0	0	0	0	0	0.000213
5647	ALL		638240	4270780	NonCance	0	0	0	0	0	0	0.000195	0	0	0	0	0	0	0	0.000195
5648	ALL		638280	4270780	NonCance	0	0	0	0	0	0	0.000183	0	0	0	0	0	0	0	0.000183
5649	ALL		637120	4270820	NonCance	0	0	0	0	0	0	9.85E-05	0	0	0	0	0	0	0	9.85E-05
5650	ALL		637160	4270820	NonCance	0	0	0	0	0	0	0.000107	0	0	0	0	0	0	0	0.000107
5651	ALL		637200	4270820	NonCance	0	0	0	0	0	0	0.000118	0	0	0	0	0	0	0	0.000118
5652	ALL		637240	4270820	NonCance	0	0	0	0	0	0	0.00013	0	0	0	0	0	0	0	0.00013
5653	ALL		637280	4270820	NonCance	0	0	0	0	0	0	0.000144	0	0	0	0	0	0	0	0.000144
5654	ALL		637320	4270820	NonCance	0	0	0	0	0	0	0.000162	0	0	0	0	0	0	0	0.000162
5655	ALL		637560	4270820	NonCance	0	0	0	0	0	0	0.000357	0	0	0	0	0	0	0	0.000357
5656	ALL		637600	4270820	NonCance	0	0	0	0	0	0	0.000363	0	0	0	0	0	0	0	0.000363
5657	ALL		637640	4270820	NonCance	0	0	0	0	0	0	0.000354	0	0	0	0	0	0	0	0.000354
5658	ALL		637680	4270820	NonCance	0	0	0	0	0	0	0.000344	0	0	0	0	0	0	0	0.000344
5659	ALL		637720	4270820	NonCance	0	0	0	0	0	0	0.000352	0	0	0	0	0	0	0	0.000352

**Exported Risk Results - Sites 2-2 and 2-3

REC	GRP	NETID	X	Y	SCENARIO	CV	CNS	IMMUN	KIDNEY	GILV	REPRO/DE	RESP	SKIN	EYE	BONE/TEET	ENDO	BLOOD	ODOR	GENERAL	MAXHI
5660	ALL		637760	4270820	NonCance	0	0	0	0	0	0	0.000355	0	0	0	0	0	0	0	0.000355
5661	ALL		637800	4270820	NonCance	0	0	0	0	0	0	0.000372	0	0	0	0	0	0	0	0.000372
5662	ALL		637840	4270820	NonCance	0	0	0	0	0	0	0.000397	0	0	0	0	0	0	0	0.000397
5663	ALL		637880	4270820	NonCance	0	0	0	0	0	0	0.000422	0	0	0	0	0	0	0	0.000422
5664	ALL		637920	4270820	NonCance	0	0	0	0	0	0	0.000453	0	0	0	0	0	0	0	0.000453
5665	ALL		637960	4270820	NonCance	0	0	0	0	0	0	0.000493	0	0	0	0	0	0	0	0.000493
5666	ALL		638000	4270820	NonCance	0	0	0	0	0	0	0.000545	0	0	0	0	0	0	0	0.000545
5667	ALL		638040	4270820	NonCance	0	0	0	0	0	0	0.000586	0	0	0	0	0	0	0	0.000586
5668	ALL		638080	4270820	NonCance	0	0	0	0	0	0	0.000403	0	0	0	0	0	0	0	0.000403
5669	ALL		638120	4270820	NonCance	0	0	0	0	0	0	0.000291	0	0	0	0	0	0	0	0.000291
5670	ALL		638160	4270820	NonCance	0	0	0	0	0	0	0.000238	0	0	0	0	0	0	0	0.000238
5671	ALL		638200	4270820	NonCance	0	0	0	0	0	0	0.000209	0	0	0	0	0	0	0	0.000209
5672	ALL		638240	4270820	NonCance	0	0	0	0	0	0	0.000191	0	0	0	0	0	0	0	0.000191
5673	ALL		638280	4270820	NonCance	0	0	0	0	0	0	0.000178	0	0	0	0	0	0	0	0.000178
5674	ALL		637120	4270860	NonCance	0	0	0	0	0	0	9.81E-05	0	0	0	0	0	0	0	9.81E-05
5675	ALL		637160	4270860	NonCance	0	0	0	0	0	0	0.000107	0	0	0	0	0	0	0	0.000107
5676	ALL		637200	4270860	NonCance	0	0	0	0	0	0	0.000117	0	0	0	0	0	0	0	0.000117
5677	ALL		637240	4270860	NonCance	0	0	0	0	0	0	0.000128	0	0	0	0	0	0	0	0.000128
5678	ALL		637280	4270860	NonCance	0	0	0	0	0	0	0.000143	0	0	0	0	0	0	0	0.000143
5679	ALL		637320	4270860	NonCance	0	0	0	0	0	0	0.00016	0	0	0	0	0	0	0	0.00016
5680	ALL		637440	4270860	NonCance	0	0	0	0	0	0	0.00026	0	0	0	0	0	0	0	0.00026
5681	ALL		637560	4270860	NonCance	0	0	0	0	0	0	0.000353	0	0	0	0	0	0	0	0.000353
5682	ALL		637680	4270860	NonCance	0	0	0	0	0	0	0.000396	0	0	0	0	0	0	0	0.000396
5683	ALL		637720	4270860	NonCance	0	0	0	0	0	0	0.000389	0	0	0	0	0	0	0	0.000389
5684	ALL		637760	4270860	NonCance	0	0	0	0	0	0	0.000384	0	0	0	0	0	0	0	0.000384
5685	ALL		637800	4270860	NonCance	0	0	0	0	0	0	0.000368	0	0	0	0	0	0	0	0.000368
5686	ALL		637840	4270860	NonCance	0	0	0	0	0	0	0.000414	0	0	0	0	0	0	0	0.000414
5687	ALL		637880	4270860	NonCance	0	0	0	0	0	0	0.000414	0	0	0	0	0	0	0	0.000414
5688	ALL		637920	4270860	NonCance	0	0	0	0	0	0	0.000409	0	0	0	0	0	0	0	0.000409
5689	ALL		637960	4270860	NonCance	0	0	0	0	0	0	0.000428	0	0	0	0	0	0	0	0.000428
5690	ALL		638000	4270860	NonCance	0	0	0	0	0	0	0.000472	0	0	0	0	0	0	0	0.000472
5691	ALL		638040	4270860	NonCance	0	0	0	0	0	0	0.000509	0	0	0	0	0	0	0	0.000509
5692	ALL		638080	4270860	NonCance	0	0	0	0	0	0	0.000383	0	0	0	0	0	0	0	0.000383
5693	ALL		638120	4270860	NonCance	0	0	0	0	0	0	0.000288	0	0	0	0	0	0	0	0.000288
5694	ALL		638160	4270860	NonCance	0	0	0	0	0	0	0.000236	0	0	0	0	0	0	0	0.000236
5695	ALL		638200	4270860	NonCance	0	0	0	0	0	0	0.000206	0	0	0	0	0	0	0	0.000206
5696	ALL		638240	4270860	NonCance	0	0	0	0	0	0	0.000187	0	0	0	0	0	0	0	0.000187
5697	ALL		638280	4270860	NonCance	0	0	0	0	0	0	0.000174	0	0	0	0	0	0	0	0.000174
5698	ALL		637120	4270900	NonCance	0	0	0	0	0	0	9.77E-05	0	0	0	0	0	0	0	9.77E-05
5699	ALL		637160	4270900	NonCance	0	0	0	0	0	0	0.000106	0	0	0	0	0	0	0	0.000106
5700	ALL		637200	4270900	NonCance	0	0	0	0	0	0	0.000116	0	0	0	0	0	0	0	0.000116
5701	ALL		637240	4270900	NonCance	0	0	0	0	0	0	0.000127	0	0	0	0	0	0	0	0.000127
5702	ALL		637280	4270900	NonCance	0	0	0	0	0	0	0.000141	0	0	0	0	0	0	0	0.000141
5703	ALL		637320	4270900	NonCance	0	0	0	0	0	0	0.000158	0	0	0	0	0	0	0	0.000158
5704	ALL		637680	4270900	NonCance	0	0	0	0	0	0	0.000509	0	0	0	0	0	0	0	0.000509
5705	ALL		637720	4270900	NonCance	0	0	0	0	0	0	0.000504	0	0	0	0	0	0	0	0.000504
5706	ALL		637760	4270900	NonCance	0	0	0	0	0	0	0.00048	0	0	0	0	0	0	0	0.00048
5707	ALL		637800	4270900	NonCance	0	0	0	0	0	0	0.000475	0	0	0	0	0	0	0	0.000475
5708	ALL		637840	4270900	NonCance	0	0	0	0	0	0	0.000521	0	0	0	0	0	0	0	0.000521
5709	ALL		637880	4270900	NonCance	0	0	0	0	0	0	0.000403	0	0	0	0	0	0	0	0.000403
5710	ALL		637920	4270900	NonCance	0	0	0	0	0	0	0.000387	0	0	0	0	0	0	0	0.000387

**Exported Risk Results - Sites 2-2 and 2-3

REC	GRP	NETID	X	Y	SCENARIO	CV	CNS	IMMUN	KIDNEY	GILV	REPRO/DE	RESP	SKIN	EYE	BONE/TEET	ENDO	BLOOD	ODOR	GENERAL	MAXHI
5711	ALL		637960	4270900	NonCance	0	0	0	0	0	0	0.00039	0	0	0	0	0	0	0	0.00039
5712	ALL		638000	4270900	NonCance	0	0	0	0	0	0	0.000433	0	0	0	0	0	0	0	0.000433
5713	ALL		638040	4270900	NonCance	0	0	0	0	0	0	0.000471	0	0	0	0	0	0	0	0.000471
5714	ALL		638080	4270900	NonCance	0	0	0	0	0	0	0.000366	0	0	0	0	0	0	0	0.000366
5715	ALL		638120	4270900	NonCance	0	0	0	0	0	0	0.000284	0	0	0	0	0	0	0	0.000284
5716	ALL		638160	4270900	NonCance	0	0	0	0	0	0	0.000235	0	0	0	0	0	0	0	0.000235
5717	ALL		638200	4270900	NonCance	0	0	0	0	0	0	0.000204	0	0	0	0	0	0	0	0.000204
5718	ALL		638240	4270900	NonCance	0	0	0	0	0	0	0.000184	0	0	0	0	0	0	0	0.000184
5719	ALL		638280	4270900	NonCance	0	0	0	0	0	0	0.000171	0	0	0	0	0	0	0	0.000171
5720	ALL		637120	4270940	NonCance	0	0	0	0	0	0	9.71E-05	0	0	0	0	0	0	0	9.71E-05
5721	ALL		637160	4270940	NonCance	0	0	0	0	0	0	0.000105	0	0	0	0	0	0	0	0.000105
5722	ALL		637200	4270940	NonCance	0	0	0	0	0	0	0.000115	0	0	0	0	0	0	0	0.000115
5723	ALL		637240	4270940	NonCance	0	0	0	0	0	0	0.000126	0	0	0	0	0	0	0	0.000126
5724	ALL		637280	4270940	NonCance	0	0	0	0	0	0	0.000139	0	0	0	0	0	0	0	0.000139
5725	ALL		637320	4270940	NonCance	0	0	0	0	0	0	0.000155	0	0	0	0	0	0	0	0.000155
5726	ALL		637360	4270940	NonCance	0	0	0	0	0	0	0.000177	0	0	0	0	0	0	0	0.000177
5727	ALL		637560	4270940	NonCance	0	0	0	0	0	0	0.000376	0	0	0	0	0	0	0	0.000376
5728	ALL		637600	4270940	NonCance	0	0	0	0	0	0	0.000396	0	0	0	0	0	0	0	0.000396
5729	ALL		637640	4270940	NonCance	0	0	0	0	0	0	0.000444	0	0	0	0	0	0	0	0.000444
5730	ALL		637720	4270940	NonCance	0	0	0	0	0	0	0.000387	0	0	0	0	0	0	0	0.000387
5731	ALL		637760	4270940	NonCance	0	0	0	0	0	0	0.00037	0	0	0	0	0	0	0	0.00037
5732	ALL		637800	4270940	NonCance	0	0	0	0	0	0	0.000374	0	0	0	0	0	0	0	0.000374
5733	ALL		637840	4270940	NonCance	0	0	0	0	0	0	0.00042	0	0	0	0	0	0	0	0.00042
5734	ALL		637880	4270940	NonCance	0	0	0	0	0	0	0.000446	0	0	0	0	0	0	0	0.000446
5735	ALL		637920	4270940	NonCance	0	0	0	0	0	0	0.000386	0	0	0	0	0	0	0	0.000386
5736	ALL		637960	4270940	NonCance	0	0	0	0	0	0	0.000374	0	0	0	0	0	0	0	0.000374
5737	ALL		638000	4270940	NonCance	0	0	0	0	0	0	0.000419	0	0	0	0	0	0	0	0.000419
5738	ALL		638040	4270940	NonCance	0	0	0	0	0	0	0.000474	0	0	0	0	0	0	0	0.000474
5739	ALL		638080	4270940	NonCance	0	0	0	0	0	0	0.000355	0	0	0	0	0	0	0	0.000355
5740	ALL		638120	4270940	NonCance	0	0	0	0	0	0	0.00028	0	0	0	0	0	0	0	0.00028
5741	ALL		638160	4270940	NonCance	0	0	0	0	0	0	0.000233	0	0	0	0	0	0	0	0.000233
5742	ALL		638200	4270940	NonCance	0	0	0	0	0	0	0.000202	0	0	0	0	0	0	0	0.000202
5743	ALL		638240	4270940	NonCance	0	0	0	0	0	0	0.000182	0	0	0	0	0	0	0	0.000182
5744	ALL		638280	4270940	NonCance	0	0	0	0	0	0	0.000168	0	0	0	0	0	0	0	0.000168
5745	ALL		637120	4270980	NonCance	0	0	0	0	0	0	9.65E-05	0	0	0	0	0	0	0	9.65E-05
5746	ALL		637160	4270980	NonCance	0	0	0	0	0	0	0.000104	0	0	0	0	0	0	0	0.000104
5747	ALL		637200	4270980	NonCance	0	0	0	0	0	0	0.000113	0	0	0	0	0	0	0	0.000113
5748	ALL		637240	4270980	NonCance	0	0	0	0	0	0	0.000124	0	0	0	0	0	0	0	0.000124
5749	ALL		637280	4270980	NonCance	0	0	0	0	0	0	0.000137	0	0	0	0	0	0	0	0.000137
5750	ALL		637320	4270980	NonCance	0	0	0	0	0	0	0.000152	0	0	0	0	0	0	0	0.000152
5751	ALL		637560	4270980	NonCance	0	0	0	0	0	0	0.000386	0	0	0	0	0	0	0	0.000386
5752	ALL		637600	4270980	NonCance	0	0	0	0	0	0	0.000395	0	0	0	0	0	0	0	0.000395
5753	ALL		637640	4270980	NonCance	0	0	0	0	0	0	0.000404	0	0	0	0	0	0	0	0.000404
5754	ALL		637680	4270980	NonCance	0	0	0	0	0	0	0.000375	0	0	0	0	0	0	0	0.000375
5755	ALL		637720	4270980	NonCance	0	0	0	0	0	0	0.000338	0	0	0	0	0	0	0	0.000338
5756	ALL		637760	4270980	NonCance	0	0	0	0	0	0	0.000325	0	0	0	0	0	0	0	0.000325
5757	ALL		637800	4270980	NonCance	0	0	0	0	0	0	0.000331	0	0	0	0	0	0	0	0.000331
5758	ALL		637840	4270980	NonCance	0	0	0	0	0	0	0.000371	0	0	0	0	0	0	0	0.000371
5759	ALL		637880	4270980	NonCance	0	0	0	0	0	0	0.000475	0	0	0	0	0	0	0	0.000475
5760	ALL		637920	4270980	NonCance	0	0	0	0	0	0	0.000419	0	0	0	0	0	0	0	0.000419
5761	ALL		637960	4270980	NonCance	0	0	0	0	0	0	0.000398	0	0	0	0	0	0	0	0.000398

**Exported Risk Results - Sites 2-2 and 2-3

REC	GRP	NETID	X	Y	SCENARIO	CV	CNS	IMMUN	KIDNEY	GILV	REPRO/DE	RESP	SKIN	EYE	BONE/TEET	ENDO	BLOOD	ODOR	GENERAL	MAXHI
5762	ALL		638000	4270980	NonCance	0	0	0	0	0	0	0.000454	0	0	0	0	0	0	0	0.000454
5763	ALL		638040	4270980	NonCance	0	0	0	0	0	0	0.000478	0	0	0	0	0	0	0	0.000478
5764	ALL		638080	4270980	NonCance	0	0	0	0	0	0	0.000349	0	0	0	0	0	0	0	0.000349
5765	ALL		638120	4270980	NonCance	0	0	0	0	0	0	0.000275	0	0	0	0	0	0	0	0.000275
5766	ALL		638160	4270980	NonCance	0	0	0	0	0	0	0.000231	0	0	0	0	0	0	0	0.000231
5767	ALL		638200	4270980	NonCance	0	0	0	0	0	0	0.000201	0	0	0	0	0	0	0	0.000201
5768	ALL		638240	4270980	NonCance	0	0	0	0	0	0	0.00018	0	0	0	0	0	0	0	0.00018
5769	ALL		638280	4270980	NonCance	0	0	0	0	0	0	0.000165	0	0	0	0	0	0	0	0.000165
5770	ALL		637200	4271020	NonCance	0	0	0	0	0	0	0.000112	0	0	0	0	0	0	0	0.000112
5771	ALL		637240	4271020	NonCance	0	0	0	0	0	0	0.000122	0	0	0	0	0	0	0	0.000122
5772	ALL		637280	4271020	NonCance	0	0	0	0	0	0	0.000135	0	0	0	0	0	0	0	0.000135
5773	ALL		637320	4271020	NonCance	0	0	0	0	0	0	0.000149	0	0	0	0	0	0	0	0.000149
5774	ALL		637520	4271020	NonCance	0	0	0	0	0	0	0.000287	0	0	0	0	0	0	0	0.000287
5775	ALL		637560	4271020	NonCance	0	0	0	0	0	0	0.000343	0	0	0	0	0	0	0	0.000343
5776	ALL		637600	4271020	NonCance	0	0	0	0	0	0	0.000336	0	0	0	0	0	0	0	0.000336
5777	ALL		637640	4271020	NonCance	0	0	0	0	0	0	0.000333	0	0	0	0	0	0	0	0.000333
5778	ALL		637680	4271020	NonCance	0	0	0	0	0	0	0.000321	0	0	0	0	0	0	0	0.000321
5779	ALL		637720	4271020	NonCance	0	0	0	0	0	0	0.000304	0	0	0	0	0	0	0	0.000304
5780	ALL		637760	4271020	NonCance	0	0	0	0	0	0	0.000296	0	0	0	0	0	0	0	0.000296
5781	ALL		637800	4271020	NonCance	0	0	0	0	0	0	0.000304	0	0	0	0	0	0	0	0.000304
5782	ALL		637840	4271020	NonCance	0	0	0	0	0	0	0.000336	0	0	0	0	0	0	0	0.000336
5783	ALL		637880	4271020	NonCance	0	0	0	0	0	0	0.000472	0	0	0	0	0	0	0	0.000472
5784	ALL		637920	4271020	NonCance	0	0	0	0	0	0	0.000427	0	0	0	0	0	0	0	0.000427
5785	ALL		637960	4271020	NonCance	0	0	0	0	0	0	0.0004	0	0	0	0	0	0	0	0.0004
5786	ALL		638000	4271020	NonCance	0	0	0	0	0	0	0.000461	0	0	0	0	0	0	0	0.000461
5787	ALL		638040	4271020	NonCance	0	0	0	0	0	0	0.000554	0	0	0	0	0	0	0	0.000554
5788	ALL		638080	4271020	NonCance	0	0	0	0	0	0	0.000347	0	0	0	0	0	0	0	0.000347
5789	ALL		638120	4271020	NonCance	0	0	0	0	0	0	0.00027	0	0	0	0	0	0	0	0.00027
5790	ALL		638160	4271020	NonCance	0	0	0	0	0	0	0.000228	0	0	0	0	0	0	0	0.000228
5791	ALL		638200	4271020	NonCance	0	0	0	0	0	0	0.000199	0	0	0	0	0	0	0	0.000199
5792	ALL		638240	4271020	NonCance	0	0	0	0	0	0	0.000178	0	0	0	0	0	0	0	0.000178
5793	ALL		638280	4271020	NonCance	0	0	0	0	0	0	0.000163	0	0	0	0	0	0	0	0.000163
5794	ALL		637200	4271060	NonCance	0	0	0	0	0	0	0.000111	0	0	0	0	0	0	0	0.000111
5795	ALL		637240	4271060	NonCance	0	0	0	0	0	0	0.000121	0	0	0	0	0	0	0	0.000121
5796	ALL		637280	4271060	NonCance	0	0	0	0	0	0	0.000132	0	0	0	0	0	0	0	0.000132
5797	ALL		637320	4271060	NonCance	0	0	0	0	0	0	0.000146	0	0	0	0	0	0	0	0.000146
5798	ALL		637520	4271060	NonCance	0	0	0	0	0	0	0.000274	0	0	0	0	0	0	0	0.000274
5799	ALL		637560	4271060	NonCance	0	0	0	0	0	0	0.00029	0	0	0	0	0	0	0	0.00029
5800	ALL		637600	4271060	NonCance	0	0	0	0	0	0	0.000289	0	0	0	0	0	0	0	0.000289
5801	ALL		637640	4271060	NonCance	0	0	0	0	0	0	0.000288	0	0	0	0	0	0	0	0.000288
5802	ALL		637680	4271060	NonCance	0	0	0	0	0	0	0.000282	0	0	0	0	0	0	0	0.000282
5803	ALL		637720	4271060	NonCance	0	0	0	0	0	0	0.000276	0	0	0	0	0	0	0	0.000276
5804	ALL		637760	4271060	NonCance	0	0	0	0	0	0	0.000274	0	0	0	0	0	0	0	0.000274
5805	ALL		637800	4271060	NonCance	0	0	0	0	0	0	0.000282	0	0	0	0	0	0	0	0.000282
5806	ALL		637840	4271060	NonCance	0	0	0	0	0	0	0.000306	0	0	0	0	0	0	0	0.000306
5807	ALL		637880	4271060	NonCance	0	0	0	0	0	0	0.000362	0	0	0	0	0	0	0	0.000362
5808	ALL		637920	4271060	NonCance	0	0	0	0	0	0	0.000417	0	0	0	0	0	0	0	0.000417
5809	ALL		637960	4271060	NonCance	0	0	0	0	0	0	0.000421	0	0	0	0	0	0	0	0.000421
5810	ALL		638000	4271060	NonCance	0	0	0	0	0	0	0.000518	0	0	0	0	0	0	0	0.000518
5811	ALL		638040	4271060	NonCance	0	0	0	0	0	0	0.000539	0	0	0	0	0	0	0	0.000539
5812	ALL		638080	4271060	NonCance	0	0	0	0	0	0	0.000349	0	0	0	0	0	0	0	0.000349

**Exported Risk Results - Sites 2-2 and 2-3

REC	GRP	NETID	X	Y	SCENARIO	CV	CNS	IMMUN	KIDNEY	GILV	REPRO/DE	RESP	SKIN	EYE	BONE/TEET	ENDO	BLOOD	ODOR	GENERAL	MAXHI
5813	ALL		638120	4271060	NonCance	0	0	0	0	0	0	0.000267	0	0	0	0	0	0	0	0.000267
5814	ALL		638160	4271060	NonCance	0	0	0	0	0	0	0.000225	0	0	0	0	0	0	0	0.000225
5815	ALL		638200	4271060	NonCance	0	0	0	0	0	0	0.000197	0	0	0	0	0	0	0	0.000197
5816	ALL		638240	4271060	NonCance	0	0	0	0	0	0	0.000176	0	0	0	0	0	0	0	0.000176
5817	ALL		638280	4271060	NonCance	0	0	0	0	0	0	0.000161	0	0	0	0	0	0	0	0.000161
5818	ALL		637200	4271100	NonCance	0	0	0	0	0	0	0.00011	0	0	0	0	0	0	0	0.00011
5819	ALL		637240	4271100	NonCance	0	0	0	0	0	0	0.000119	0	0	0	0	0	0	0	0.000119
5820	ALL		637280	4271100	NonCance	0	0	0	0	0	0	0.000129	0	0	0	0	0	0	0	0.000129
5821	ALL		637520	4271100	NonCance	0	0	0	0	0	0	0.000236	0	0	0	0	0	0	0	0.000236
5822	ALL		637560	4271100	NonCance	0	0	0	0	0	0	0.000246	0	0	0	0	0	0	0	0.000246
5823	ALL		637600	4271100	NonCance	0	0	0	0	0	0	0.00025	0	0	0	0	0	0	0	0.00025
5824	ALL		637640	4271100	NonCance	0	0	0	0	0	0	0.000256	0	0	0	0	0	0	0	0.000256
5825	ALL		637680	4271100	NonCance	0	0	0	0	0	0	0.000256	0	0	0	0	0	0	0	0.000256
5826	ALL		637720	4271100	NonCance	0	0	0	0	0	0	0.000255	0	0	0	0	0	0	0	0.000255
5827	ALL		637760	4271100	NonCance	0	0	0	0	0	0	0.000256	0	0	0	0	0	0	0	0.000256
5828	ALL		637800	4271100	NonCance	0	0	0	0	0	0	0.000264	0	0	0	0	0	0	0	0.000264
5829	ALL		637840	4271100	NonCance	0	0	0	0	0	0	0.00028	0	0	0	0	0	0	0	0.00028
5830	ALL		637880	4271100	NonCance	0	0	0	0	0	0	0.000307	0	0	0	0	0	0	0	0.000307
5831	ALL		637920	4271100	NonCance	0	0	0	0	0	0	0.000337	0	0	0	0	0	0	0	0.000337
5832	ALL		637960	4271100	NonCance	0	0	0	0	0	0	0.000368	0	0	0	0	0	0	0	0.000368
5833	ALL		638000	4271100	NonCance	0	0	0	0	0	0	0.000498	0	0	0	0	0	0	0	0.000498
5834	ALL		638040	4271100	NonCance	0	0	0	0	0	0	0.00058	0	0	0	0	0	0	0	0.00058
5835	ALL		638080	4271100	NonCance	0	0	0	0	0	0	0.000349	0	0	0	0	0	0	0	0.000349
5836	ALL		638120	4271100	NonCance	0	0	0	0	0	0	0.000263	0	0	0	0	0	0	0	0.000263
5837	ALL		638160	4271100	NonCance	0	0	0	0	0	0	0.000222	0	0	0	0	0	0	0	0.000222
5838	ALL		638200	4271100	NonCance	0	0	0	0	0	0	0.000195	0	0	0	0	0	0	0	0.000195
5839	ALL		638240	4271100	NonCance	0	0	0	0	0	0	0.000175	0	0	0	0	0	0	0	0.000175
5840	ALL		638280	4271100	NonCance	0	0	0	0	0	0	0.000159	0	0	0	0	0	0	0	0.000159
5841	ALL		637560	4271140	NonCance	0	0	0	0	0	0	0.00022	0	0	0	0	0	0	0	0.00022
5842	ALL		637600	4271140	NonCance	0	0	0	0	0	0	0.000226	0	0	0	0	0	0	0	0.000226
5843	ALL		637640	4271140	NonCance	0	0	0	0	0	0	0.000234	0	0	0	0	0	0	0	0.000234
5844	ALL		637680	4271140	NonCance	0	0	0	0	0	0	0.000236	0	0	0	0	0	0	0	0.000236
5845	ALL		637720	4271140	NonCance	0	0	0	0	0	0	0.000237	0	0	0	0	0	0	0	0.000237
5846	ALL		637760	4271140	NonCance	0	0	0	0	0	0	0.000241	0	0	0	0	0	0	0	0.000241
5847	ALL		637800	4271140	NonCance	0	0	0	0	0	0	0.000247	0	0	0	0	0	0	0	0.000247
5848	ALL		637840	4271140	NonCance	0	0	0	0	0	0	0.000259	0	0	0	0	0	0	0	0.000259
5849	ALL		637880	4271140	NonCance	0	0	0	0	0	0	0.000276	0	0	0	0	0	0	0	0.000276
5850	ALL		637920	4271140	NonCance	0	0	0	0	0	0	0.0003	0	0	0	0	0	0	0	0.0003
5851	ALL		637960	4271140	NonCance	0	0	0	0	0	0	0.000341	0	0	0	0	0	0	0	0.000341
5852	ALL		638000	4271140	NonCance	0	0	0	0	0	0	0.000489	0	0	0	0	0	0	0	0.000489
5853	ALL		638040	4271140	NonCance	0	0	0	0	0	0	0.000584	0	0	0	0	0	0	0	0.000584
5854	ALL		638080	4271140	NonCance	0	0	0	0	0	0	0.000348	0	0	0	0	0	0	0	0.000348
5855	ALL		638120	4271140	NonCance	0	0	0	0	0	0	0.000261	0	0	0	0	0	0	0	0.000261
5856	ALL		638160	4271140	NonCance	0	0	0	0	0	0	0.000219	0	0	0	0	0	0	0	0.000219
5857	ALL		638200	4271140	NonCance	0	0	0	0	0	0	0.000193	0	0	0	0	0	0	0	0.000193
5858	ALL		638240	4271140	NonCance	0	0	0	0	0	0	0.000173	0	0	0	0	0	0	0	0.000173
5859	ALL		638280	4271140	NonCance	0	0	0	0	0	0	0.000158	0	0	0	0	0	0	0	0.000158
5860	ALL		637640	4271180	NonCance	0	0	0	0	0	0	0.000215	0	0	0	0	0	0	0	0.000215
5861	ALL		637680	4271180	NonCance	0	0	0	0	0	0	0.000219	0	0	0	0	0	0	0	0.000219
5862	ALL		637720	4271180	NonCance	0	0	0	0	0	0	0.000223	0	0	0	0	0	0	0	0.000223
5863	ALL		637760	4271180	NonCance	0	0	0	0	0	0	0.000226	0	0	0	0	0	0	0	0.000226

**Exported Risk Results - Sites 2-2 and 2-3

REC	GRP	NETID	X	Y	SCENARIO	CV	CNS	IMMUN	KIDNEY	GILV	REPRO/DE	RESP	SKIN	EYE	BONE/TEET	ENDO	BLOOD	ODOR	GENERAL	MAXHI
5864	ALL		637800	4271180	NonCance	0	0	0	0	0	0	0.000233	0	0	0	0	0	0	0	0.000233
5865	ALL		637840	4271180	NonCance	0	0	0	0	0	0	0.000242	0	0	0	0	0	0	0	0.000242
5866	ALL		637880	4271180	NonCance	0	0	0	0	0	0	0.000256	0	0	0	0	0	0	0	0.000256
5867	ALL		637920	4271180	NonCance	0	0	0	0	0	0	0.000279	0	0	0	0	0	0	0	0.000279
5868	ALL		637960	4271180	NonCance	0	0	0	0	0	0	0.000324	0	0	0	0	0	0	0	0.000324
5869	ALL		638000	4271180	NonCance	0	0	0	0	0	0	0.000484	0	0	0	0	0	0	0	0.000484
5870	ALL		638040	4271180	NonCance	0	0	0	0	0	0	0.000575	0	0	0	0	0	0	0	0.000575
5871	ALL		638080	4271180	NonCance	0	0	0	0	0	0	0.000344	0	0	0	0	0	0	0	0.000344
5872	ALL		638120	4271180	NonCance	0	0	0	0	0	0	0.000258	0	0	0	0	0	0	0	0.000258
5873	ALL		638160	4271180	NonCance	0	0	0	0	0	0	0.000216	0	0	0	0	0	0	0	0.000216
5874	ALL		638200	4271180	NonCance	0	0	0	0	0	0	0.000191	0	0	0	0	0	0	0	0.000191
5875	ALL		638240	4271180	NonCance	0	0	0	0	0	0	0.000172	0	0	0	0	0	0	0	0.000172
5876	ALL		638280	4271180	NonCance	0	0	0	0	0	0	0.000156	0	0	0	0	0	0	0	0.000156
5877	ALL		637800	4271220	NonCance	0	0	0	0	0	0	0.00022	0	0	0	0	0	0	0	0.00022
5878	ALL		637840	4271220	NonCance	0	0	0	0	0	0	0.000229	0	0	0	0	0	0	0	0.000229
5879	ALL		637880	4271220	NonCance	0	0	0	0	0	0	0.000242	0	0	0	0	0	0	0	0.000242
5880	ALL		637920	4271220	NonCance	0	0	0	0	0	0	0.000265	0	0	0	0	0	0	0	0.000265
5881	ALL		637960	4271220	NonCance	0	0	0	0	0	0	0.000312	0	0	0	0	0	0	0	0.000312
5882	ALL		638000	4271220	NonCance	0	0	0	0	0	0	0.00048	0	0	0	0	0	0	0	0.00048
5883	ALL		638040	4271220	NonCance	0	0	0	0	0	0	0.000603	0	0	0	0	0	0	0	0.000603
5884	ALL		638080	4271220	NonCance	0	0	0	0	0	0	0.000339	0	0	0	0	0	0	0	0.000339
5885	ALL		638120	4271220	NonCance	0	0	0	0	0	0	0.000254	0	0	0	0	0	0	0	0.000254
5886	ALL		638160	4271220	NonCance	0	0	0	0	0	0	0.000214	0	0	0	0	0	0	0	0.000214
5887	ALL		638200	4271220	NonCance	0	0	0	0	0	0	0.000188	0	0	0	0	0	0	0	0.000188
5888	ALL		638240	4271220	NonCance	0	0	0	0	0	0	0.000169	0	0	0	0	0	0	0	0.000169
5889	ALL		638280	4271220	NonCance	0	0	0	0	0	0	0.000155	0	0	0	0	0	0	0	0.000155
5890	ALL		637800	4271260	NonCance	0	0	0	0	0	0	0.000209	0	0	0	0	0	0	0	0.000209
5891	ALL		637840	4271260	NonCance	0	0	0	0	0	0	0.000218	0	0	0	0	0	0	0	0.000218
5892	ALL		637880	4271260	NonCance	0	0	0	0	0	0	0.000231	0	0	0	0	0	0	0	0.000231
5893	ALL		637920	4271260	NonCance	0	0	0	0	0	0	0.000254	0	0	0	0	0	0	0	0.000254
5894	ALL		637960	4271260	NonCance	0	0	0	0	0	0	0.000303	0	0	0	0	0	0	0	0.000303
5895	ALL		638000	4271260	NonCance	0	0	0	0	0	0	0.000478	0	0	0	0	0	0	0	0.000478
5896	ALL		638040	4271260	NonCance	0	0	0	0	0	0	0.000546	0	0	0	0	0	0	0	0.000546
5897	ALL		638080	4271260	NonCance	0	0	0	0	0	0	0.000333	0	0	0	0	0	0	0	0.000333
5898	ALL		638120	4271260	NonCance	0	0	0	0	0	0	0.000251	0	0	0	0	0	0	0	0.000251
5899	ALL		638160	4271260	NonCance	0	0	0	0	0	0	0.000211	0	0	0	0	0	0	0	0.000211
5900	ALL		638200	4271260	NonCance	0	0	0	0	0	0	0.000185	0	0	0	0	0	0	0	0.000185
5901	ALL		638240	4271260	NonCance	0	0	0	0	0	0	0.000167	0	0	0	0	0	0	0	0.000167
5902	ALL		638280	4271260	NonCance	0	0	0	0	0	0	0.000153	0	0	0	0	0	0	0	0.000153
5903	ALL		637800	4271300	NonCance	0	0	0	0	0	0	0.0002	0	0	0	0	0	0	0	0.0002
5904	ALL		637840	4271300	NonCance	0	0	0	0	0	0	0.000209	0	0	0	0	0	0	0	0.000209
5905	ALL		637880	4271300	NonCance	0	0	0	0	0	0	0.000222	0	0	0	0	0	0	0	0.000222
5906	ALL		637920	4271300	NonCance	0	0	0	0	0	0	0.000246	0	0	0	0	0	0	0	0.000246
5907	ALL		637960	4271300	NonCance	0	0	0	0	0	0	0.000296	0	0	0	0	0	0	0	0.000296
5908	ALL		638000	4271300	NonCance	0	0	0	0	0	0	0.000477	0	0	0	0	0	0	0	0.000477
5909	ALL		638040	4271300	NonCance	0	0	0	0	0	0	0.000571	0	0	0	0	0	0	0	0.000571
5910	ALL		638080	4271300	NonCance	0	0	0	0	0	0	0.000327	0	0	0	0	0	0	0	0.000327
5911	ALL		638120	4271300	NonCance	0	0	0	0	0	0	0.000247	0	0	0	0	0	0	0	0.000247
5912	ALL		638160	4271300	NonCance	0	0	0	0	0	0	0.000208	0	0	0	0	0	0	0	0.000208
5913	ALL		638200	4271300	NonCance	0	0	0	0	0	0	0.000183	0	0	0	0	0	0	0	0.000183
5914	ALL		638240	4271300	NonCance	0	0	0	0	0	0	0.000165	0	0	0	0	0	0	0	0.000165

**Exported Risk Results - Sites 2-2 and 2-3

REC	GRP	NETID	X	Y	SCENARIO	CV	CNS	IMMUN	KIDNEY	GILV	REPRO/DE	RESP	SKIN	EYE	BONE/TEET	ENDO	BLOOD	ODOR	GENERAL	MAXHI
5915	ALL		638280	4271300	NonCance	0	0	0	0	0	0	0.000151	0	0	0	0	0	0	0	0.000151
5916	ALL		637800	4271340	NonCance	0	0	0	0	0	0	0.000192	0	0	0	0	0	0	0	0.000192
5917	ALL		637840	4271340	NonCance	0	0	0	0	0	0	0.000201	0	0	0	0	0	0	0	0.000201
5918	ALL		637880	4271340	NonCance	0	0	0	0	0	0	0.000215	0	0	0	0	0	0	0	0.000215
5919	ALL		637920	4271340	NonCance	0	0	0	0	0	0	0.000239	0	0	0	0	0	0	0	0.000239
5920	ALL		637960	4271340	NonCance	0	0	0	0	0	0	0.00029	0	0	0	0	0	0	0	0.00029
5921	ALL		638000	4271340	NonCance	0	0	0	0	0	0	0.000477	0	0	0	0	0	0	0	0.000477
5922	ALL		638040	4271340	NonCance	0	0	0	0	0	0	0.000559	0	0	0	0	0	0	0	0.000559
5923	ALL		638080	4271340	NonCance	0	0	0	0	0	0	0.000322	0	0	0	0	0	0	0	0.000322
5924	ALL		638120	4271340	NonCance	0	0	0	0	0	0	0.000244	0	0	0	0	0	0	0	0.000244
5925	ALL		638160	4271340	NonCance	0	0	0	0	0	0	0.000205	0	0	0	0	0	0	0	0.000205
5926	ALL		638200	4271340	NonCance	0	0	0	0	0	0	0.000181	0	0	0	0	0	0	0	0.000181
5927	ALL		638240	4271340	NonCance	0	0	0	0	0	0	0.000163	0	0	0	0	0	0	0	0.000163
5928	ALL		638280	4271340	NonCance	0	0	0	0	0	0	0.000149	0	0	0	0	0	0	0	0.000149
5929	ALL		637800	4271380	NonCance	0	0	0	0	0	0	0.000184	0	0	0	0	0	0	0	0.000184
5930	ALL		637840	4271380	NonCance	0	0	0	0	0	0	0.000194	0	0	0	0	0	0	0	0.000194
5931	ALL		637880	4271380	NonCance	0	0	0	0	0	0	0.000208	0	0	0	0	0	0	0	0.000208
5932	ALL		637920	4271380	NonCance	0	0	0	0	0	0	0.000233	0	0	0	0	0	0	0	0.000233
5933	ALL		637960	4271380	NonCance	0	0	0	0	0	0	0.000285	0	0	0	0	0	0	0	0.000285
5934	ALL		638000	4271380	NonCance	0	0	0	0	0	0	0.000478	0	0	0	0	0	0	0	0.000478
5935	ALL		638040	4271380	NonCance	0	0	0	0	0	0	0.000553	0	0	0	0	0	0	0	0.000553
5936	ALL		638080	4271380	NonCance	0	0	0	0	0	0	0.000316	0	0	0	0	0	0	0	0.000316
5937	ALL		638120	4271380	NonCance	0	0	0	0	0	0	0.00024	0	0	0	0	0	0	0	0.00024
5938	ALL		638160	4271380	NonCance	0	0	0	0	0	0	0.000202	0	0	0	0	0	0	0	0.000202
5939	ALL		638200	4271380	NonCance	0	0	0	0	0	0	0.000178	0	0	0	0	0	0	0	0.000178
5940	ALL		638240	4271380	NonCance	0	0	0	0	0	0	0.000161	0	0	0	0	0	0	0	0.000161
5941	ALL		638280	4271380	NonCance	0	0	0	0	0	0	0.000147	0	0	0	0	0	0	0	0.000147
5942	ALL		637800	4271420	NonCance	0	0	0	0	0	0	0.000178	0	0	0	0	0	0	0	0.000178
5943	ALL		637840	4271420	NonCance	0	0	0	0	0	0	0.000188	0	0	0	0	0	0	0	0.000188
5944	ALL		637880	4271420	NonCance	0	0	0	0	0	0	0.000202	0	0	0	0	0	0	0	0.000202
5945	ALL		637920	4271420	NonCance	0	0	0	0	0	0	0.000228	0	0	0	0	0	0	0	0.000228
5946	ALL		637960	4271420	NonCance	0	0	0	0	0	0	0.000281	0	0	0	0	0	0	0	0.000281
5947	ALL		638000	4271420	NonCance	0	0	0	0	0	0	0.000479	0	0	0	0	0	0	0	0.000479
5948	ALL		638040	4271420	NonCance	0	0	0	0	0	0	0.00058	0	0	0	0	0	0	0	0.00058
5949	ALL		638080	4271420	NonCance	0	0	0	0	0	0	0.000311	0	0	0	0	0	0	0	0.000311
5950	ALL		638120	4271420	NonCance	0	0	0	0	0	0	0.000236	0	0	0	0	0	0	0	0.000236
5951	ALL		638160	4271420	NonCance	0	0	0	0	0	0	0.000199	0	0	0	0	0	0	0	0.000199
5952	ALL		638200	4271420	NonCance	0	0	0	0	0	0	0.000176	0	0	0	0	0	0	0	0.000176
5953	ALL		638240	4271420	NonCance	0	0	0	0	0	0	0.000159	0	0	0	0	0	0	0	0.000159
5954	ALL		638280	4271420	NonCance	0	0	0	0	0	0	0.000145	0	0	0	0	0	0	0	0.000145
5955	ALL		637800	4271460	NonCance	0	0	0	0	0	0	0.000172	0	0	0	0	0	0	0	0.000172
5956	ALL		637840	4271460	NonCance	0	0	0	0	0	0	0.000182	0	0	0	0	0	0	0	0.000182
5957	ALL		637880	4271460	NonCance	0	0	0	0	0	0	0.000197	0	0	0	0	0	0	0	0.000197
5958	ALL		637920	4271460	NonCance	0	0	0	0	0	0	0.000223	0	0	0	0	0	0	0	0.000223
5959	ALL		637960	4271460	NonCance	0	0	0	0	0	0	0.000278	0	0	0	0	0	0	0	0.000278
5960	ALL		638000	4271460	NonCance	0	0	0	0	0	0	0.000482	0	0	0	0	0	0	0	0.000482
5961	ALL		638040	4271460	NonCance	0	0	0	0	0	0	0.000559	0	0	0	0	0	0	0	0.000559
5962	ALL		638080	4271460	NonCance	0	0	0	0	0	0	0.000305	0	0	0	0	0	0	0	0.000305
5963	ALL		638120	4271460	NonCance	0	0	0	0	0	0	0.000232	0	0	0	0	0	0	0	0.000232
5964	ALL		638160	4271460	NonCance	0	0	0	0	0	0	0.000196	0	0	0	0	0	0	0	0.000196
5965	ALL		638200	4271460	NonCance	0	0	0	0	0	0	0.000173	0	0	0	0	0	0	0	0.000173

**Exported Risk Results - Sites 2-2 and 2-3

REC	GRP	NETID	X	Y	SCENARIO	CV	CNS	IMMUN	KIDNEY	GILV	REPRO/DE	RESP	SKIN	EYE	BONE/TEET	ENDO	BLOOD	ODOR	GENERAL	MAXHI
5966	ALL		638240	4271460	NonCance	0	0	0	0	0	0	0.000156	0	0	0	0	0	0	0	0.000156
5967	ALL		638280	4271460	NonCance	0	0	0	0	0	0	0.000143	0	0	0	0	0	0	0	0.000143
5968	ALL		637800	4271500	NonCance	0	0	0	0	0	0	0.000166	0	0	0	0	0	0	0	0.000166
5969	ALL		637840	4271500	NonCance	0	0	0	0	0	0	0.000177	0	0	0	0	0	0	0	0.000177
5970	ALL		637880	4271500	NonCance	0	0	0	0	0	0	0.000193	0	0	0	0	0	0	0	0.000193
5971	ALL		637920	4271500	NonCance	0	0	0	0	0	0	0.000219	0	0	0	0	0	0	0	0.000219
5972	ALL		637960	4271500	NonCance	0	0	0	0	0	0	0.000275	0	0	0	0	0	0	0	0.000275
5973	ALL		638000	4271500	NonCance	0	0	0	0	0	0	0.000485	0	0	0	0	0	0	0	0.000485
5974	ALL		638040	4271500	NonCance	0	0	0	0	0	0	0.000585	0	0	0	0	0	0	0	0.000585
5975	ALL		638080	4271500	NonCance	0	0	0	0	0	0	0.0003	0	0	0	0	0	0	0	0.0003
5976	ALL		638120	4271500	NonCance	0	0	0	0	0	0	0.000229	0	0	0	0	0	0	0	0.000229
5977	ALL		638160	4271500	NonCance	0	0	0	0	0	0	0.000193	0	0	0	0	0	0	0	0.000193
5978	ALL		638200	4271500	NonCance	0	0	0	0	0	0	0.000171	0	0	0	0	0	0	0	0.000171
5979	ALL		638240	4271500	NonCance	0	0	0	0	0	0	0.000154	0	0	0	0	0	0	0	0.000154
5980	ALL		638280	4271500	NonCance	0	0	0	0	0	0	0.000141	0	0	0	0	0	0	0	0.000141
5981	ALL		637800	4271540	NonCance	0	0	0	0	0	0	0.000161	0	0	0	0	0	0	0	0.000161
5982	ALL		637840	4271540	NonCance	0	0	0	0	0	0	0.000173	0	0	0	0	0	0	0	0.000173
5983	ALL		637880	4271540	NonCance	0	0	0	0	0	0	0.000189	0	0	0	0	0	0	0	0.000189
5984	ALL		637920	4271540	NonCance	0	0	0	0	0	0	0.000216	0	0	0	0	0	0	0	0.000216
5985	ALL		637960	4271540	NonCance	0	0	0	0	0	0	0.000272	0	0	0	0	0	0	0	0.000272
5986	ALL		638000	4271540	NonCance	0	0	0	0	0	0	0.000489	0	0	0	0	0	0	0	0.000489
5987	ALL		638040	4271540	NonCance	0	0	0	0	0	0	0.00054	0	0	0	0	0	0	0	0.00054
5988	ALL		638080	4271540	NonCance	0	0	0	0	0	0	0.000296	0	0	0	0	0	0	0	0.000296
5989	ALL		638120	4271540	NonCance	0	0	0	0	0	0	0.000225	0	0	0	0	0	0	0	0.000225
5990	ALL		638160	4271540	NonCance	0	0	0	0	0	0	0.00019	0	0	0	0	0	0	0	0.00019
5991	ALL		638200	4271540	NonCance	0	0	0	0	0	0	0.000168	0	0	0	0	0	0	0	0.000168
5992	ALL		638240	4271540	NonCance	0	0	0	0	0	0	0.000152	0	0	0	0	0	0	0	0.000152
5993	ALL		638280	4271540	NonCance	0	0	0	0	0	0	0.000139	0	0	0	0	0	0	0	0.000139
5994	ALL		637800	4271580	NonCance	0	0	0	0	0	0	0.000157	0	0	0	0	0	0	0	0.000157
5995	ALL		637840	4271580	NonCance	0	0	0	0	0	0	0.000169	0	0	0	0	0	0	0	0.000169
5996	ALL		637880	4271580	NonCance	0	0	0	0	0	0	0.000185	0	0	0	0	0	0	0	0.000185
5997	ALL		637920	4271580	NonCance	0	0	0	0	0	0	0.000212	0	0	0	0	0	0	0	0.000212
5998	ALL		637960	4271580	NonCance	0	0	0	0	0	0	0.00027	0	0	0	0	0	0	0	0.00027
5999	ALL		638000	4271580	NonCance	0	0	0	0	0	0	0.000493	0	0	0	0	0	0	0	0.000493
6000	ALL		638040	4271580	NonCance	0	0	0	0	0	0	0.000559	0	0	0	0	0	0	0	0.000559
6001	ALL		638080	4271580	NonCance	0	0	0	0	0	0	0.000291	0	0	0	0	0	0	0	0.000291
6002	ALL		638120	4271580	NonCance	0	0	0	0	0	0	0.000222	0	0	0	0	0	0	0	0.000222
6003	ALL		638160	4271580	NonCance	0	0	0	0	0	0	0.000187	0	0	0	0	0	0	0	0.000187
6004	ALL		638200	4271580	NonCance	0	0	0	0	0	0	0.000166	0	0	0	0	0	0	0	0.000166
6005	ALL		638240	4271580	NonCance	0	0	0	0	0	0	0.00015	0	0	0	0	0	0	0	0.00015
6006	ALL		638280	4271580	NonCance	0	0	0	0	0	0	0.000138	0	0	0	0	0	0	0	0.000138
6007	ALL		637800	4271620	NonCance	0	0	0	0	0	0	0.000154	0	0	0	0	0	0	0	0.000154
6008	ALL		637840	4271620	NonCance	0	0	0	0	0	0	0.000165	0	0	0	0	0	0	0	0.000165
6009	ALL		637880	4271620	NonCance	0	0	0	0	0	0	0.000182	0	0	0	0	0	0	0	0.000182
6010	ALL		637920	4271620	NonCance	0	0	0	0	0	0	0.000209	0	0	0	0	0	0	0	0.000209
6011	ALL		637960	4271620	NonCance	0	0	0	0	0	0	0.000268	0	0	0	0	0	0	0	0.000268
6012	ALL		638000	4271620	NonCance	0	0	0	0	0	0	0.000498	0	0	0	0	0	0	0	0.000498
6013	ALL		638040	4271620	NonCance	0	0	0	0	0	0	0.000545	0	0	0	0	0	0	0	0.000545
6014	ALL		638080	4271620	NonCance	0	0	0	0	0	0	0.000286	0	0	0	0	0	0	0	0.000286
6015	ALL		638120	4271620	NonCance	0	0	0	0	0	0	0.000219	0	0	0	0	0	0	0	0.000219
6016	ALL		638160	4271620	NonCance	0	0	0	0	0	0	0.000185	0	0	0	0	0	0	0	0.000185

**Exported Risk Results - Sites 2-2 and 2-3

REC	GRP	NETID	X	Y	SCENARIO	CV	CNS	IMMUN	KIDNEY	GILV	REPRO/DE	RESP	SKIN	EYE	BONE/TEET	ENDO	BLOOD	ODOR	GENERAL	MAXHI
6017	ALL		638200	4271620	NonCance	0	0	0	0	0	0	0.000163	0	0	0	0	0	0	0	0.000163
6018	ALL		638240	4271620	NonCance	0	0	0	0	0	0	0.000148	0	0	0	0	0	0	0	0.000148
6019	ALL		638280	4271620	NonCance	0	0	0	0	0	0	0.000136	0	0	0	0	0	0	0	0.000136
6020	ALL		637800	4271660	NonCance	0	0	0	0	0	0	0.00015	0	0	0	0	0	0	0	0.00015
6021	ALL		637840	4271660	NonCance	0	0	0	0	0	0	0.000162	0	0	0	0	0	0	0	0.000162
6022	ALL		637880	4271660	NonCance	0	0	0	0	0	0	0.000179	0	0	0	0	0	0	0	0.000179
6023	ALL		637920	4271660	NonCance	0	0	0	0	0	0	0.000207	0	0	0	0	0	0	0	0.000207
6024	ALL		637960	4271660	NonCance	0	0	0	0	0	0	0.000267	0	0	0	0	0	0	0	0.000267
6025	ALL		638000	4271660	NonCance	0	0	0	0	0	0	0.000504	0	0	0	0	0	0	0	0.000504
6026	ALL		638040	4271660	NonCance	0	0	0	0	0	0	0.000533	0	0	0	0	0	0	0	0.000533
6027	ALL		638080	4271660	NonCance	0	0	0	0	0	0	0.000282	0	0	0	0	0	0	0	0.000282
6028	ALL		638120	4271660	NonCance	0	0	0	0	0	0	0.000215	0	0	0	0	0	0	0	0.000215
6029	ALL		638160	4271660	NonCance	0	0	0	0	0	0	0.000182	0	0	0	0	0	0	0	0.000182
6030	ALL		638200	4271660	NonCance	0	0	0	0	0	0	0.000161	0	0	0	0	0	0	0	0.000161
6031	ALL		638240	4271660	NonCance	0	0	0	0	0	0	0.000145	0	0	0	0	0	0	0	0.000145
6032	ALL		638280	4271660	NonCance	0	0	0	0	0	0	0.000134	0	0	0	0	0	0	0	0.000134
6033	ALL		637800	4271700	NonCance	0	0	0	0	0	0	0.000147	0	0	0	0	0	0	0	0.000147
6034	ALL		637840	4271700	NonCance	0	0	0	0	0	0	0.000159	0	0	0	0	0	0	0	0.000159
6035	ALL		637880	4271700	NonCance	0	0	0	0	0	0	0.000176	0	0	0	0	0	0	0	0.000176
6036	ALL		637920	4271700	NonCance	0	0	0	0	0	0	0.000205	0	0	0	0	0	0	0	0.000205
6037	ALL		637960	4271700	NonCance	0	0	0	0	0	0	0.000265	0	0	0	0	0	0	0	0.000265
6038	ALL		638000	4271700	NonCance	0	0	0	0	0	0	0.000507	0	0	0	0	0	0	0	0.000507
6039	ALL		638040	4271700	NonCance	0	0	0	0	0	0	0.000519	0	0	0	0	0	0	0	0.000519
6040	ALL		638080	4271700	NonCance	0	0	0	0	0	0	0.000278	0	0	0	0	0	0	0	0.000278
6041	ALL		638120	4271700	NonCance	0	0	0	0	0	0	0.000213	0	0	0	0	0	0	0	0.000213
6042	ALL		638160	4271700	NonCance	0	0	0	0	0	0	0.000179	0	0	0	0	0	0	0	0.000179
6043	ALL		638200	4271700	NonCance	0	0	0	0	0	0	0.000158	0	0	0	0	0	0	0	0.000158
6044	ALL		638240	4271700	NonCance	0	0	0	0	0	0	0.000143	0	0	0	0	0	0	0	0.000143
6045	ALL		638280	4271700	NonCance	0	0	0	0	0	0	0.000132	0	0	0	0	0	0	0	0.000132
6046	ALL		637800	4271740	NonCance	0	0	0	0	0	0	0.000145	0	0	0	0	0	0	0	0.000145
6047	ALL		637840	4271740	NonCance	0	0	0	0	0	0	0.000157	0	0	0	0	0	0	0	0.000157
6048	ALL		637880	4271740	NonCance	0	0	0	0	0	0	0.000174	0	0	0	0	0	0	0	0.000174
6049	ALL		637920	4271740	NonCance	0	0	0	0	0	0	0.000203	0	0	0	0	0	0	0	0.000203
6050	ALL		637960	4271740	NonCance	0	0	0	0	0	0	0.000264	0	0	0	0	0	0	0	0.000264
6051	ALL		638000	4271740	NonCance	0	0	0	0	0	0	0.000482	0	0	0	0	0	0	0	0.000482
6052	ALL		638040	4271740	NonCance	0	0	0	0	0	0	0.000506	0	0	0	0	0	0	0	0.000506
6053	ALL		638080	4271740	NonCance	0	0	0	0	0	0	0.000274	0	0	0	0	0	0	0	0.000274
6054	ALL		638120	4271740	NonCance	0	0	0	0	0	0	0.00021	0	0	0	0	0	0	0	0.00021
6055	ALL		638160	4271740	NonCance	0	0	0	0	0	0	0.000177	0	0	0	0	0	0	0	0.000177
6056	ALL		638200	4271740	NonCance	0	0	0	0	0	0	0.000156	0	0	0	0	0	0	0	0.000156
6057	ALL		638240	4271740	NonCance	0	0	0	0	0	0	0.000141	0	0	0	0	0	0	0	0.000141
6058	ALL		638280	4271740	NonCance	0	0	0	0	0	0	0.00013	0	0	0	0	0	0	0	0.00013
6059	ALL		637800	4271780	NonCance	0	0	0	0	0	0	0.000143	0	0	0	0	0	0	0	0.000143
6060	ALL		637840	4271780	NonCance	0	0	0	0	0	0	0.000154	0	0	0	0	0	0	0	0.000154
6061	ALL		637880	4271780	NonCance	0	0	0	0	0	0	0.000172	0	0	0	0	0	0	0	0.000172
6062	ALL		637920	4271780	NonCance	0	0	0	0	0	0	0.000201	0	0	0	0	0	0	0	0.000201
6063	ALL		637960	4271780	NonCance	0	0	0	0	0	0	0.000263	0	0	0	0	0	0	0	0.000263
6064	ALL		638000	4271780	NonCance	0	0	0	0	0	0	0.000479	0	0	0	0	0	0	0	0.000479
6065	ALL		638040	4271780	NonCance	0	0	0	0	0	0	0.000498	0	0	0	0	0	0	0	0.000498
6066	ALL		638080	4271780	NonCance	0	0	0	0	0	0	0.000271	0	0	0	0	0	0	0	0.000271
6067	ALL		638120	4271780	NonCance	0	0	0	0	0	0	0.000207	0	0	0	0	0	0	0	0.000207

**Exported Risk Results - Sites 2-2 and 2-3

REC	GRP	NETID	X	Y	SCENARIO	CV	CNS	IMMUN	KIDNEY	GILV	REPRO/DE	RESP	SKIN	EYE	BONE/TEET	ENDO	BLOOD	ODOR	GENERAL	MAXHI
6068	ALL		638160	4271780	NonCance	0	0	0	0	0	0	0.000174	0	0	0	0	0	0	0	0.000174
6069	ALL		638200	4271780	NonCance	0	0	0	0	0	0	0.000153	0	0	0	0	0	0	0	0.000153
6070	ALL		638240	4271780	NonCance	0	0	0	0	0	0	0.000139	0	0	0	0	0	0	0	0.000139
6071	ALL		638280	4271780	NonCance	0	0	0	0	0	0	0.000128	0	0	0	0	0	0	0	0.000128
6072	ALL		637800	4271820	NonCance	0	0	0	0	0	0	0.000141	0	0	0	0	0	0	0	0.000141
6073	ALL		637840	4271820	NonCance	0	0	0	0	0	0	0.000153	0	0	0	0	0	0	0	0.000153
6074	ALL		637880	4271820	NonCance	0	0	0	0	0	0	0.00017	0	0	0	0	0	0	0	0.00017
6075	ALL		637920	4271820	NonCance	0	0	0	0	0	0	0.000199	0	0	0	0	0	0	0	0.000199
6076	ALL		637960	4271820	NonCance	0	0	0	0	0	0	0.000263	0	0	0	0	0	0	0	0.000263
6077	ALL		638000	4271820	NonCance	0	0	0	0	0	0	0.000501	0	0	0	0	0	0	0	0.000501
6078	ALL		638040	4271820	NonCance	0	0	0	0	0	0	0.000488	0	0	0	0	0	0	0	0.000488
6079	ALL		638080	4271820	NonCance	0	0	0	0	0	0	0.000267	0	0	0	0	0	0	0	0.000267
6080	ALL		638120	4271820	NonCance	0	0	0	0	0	0	0.000204	0	0	0	0	0	0	0	0.000204
6081	ALL		638160	4271820	NonCance	0	0	0	0	0	0	0.000171	0	0	0	0	0	0	0	0.000171
6082	ALL		638200	4271820	NonCance	0	0	0	0	0	0	0.000152	0	0	0	0	0	0	0	0.000152
6083	ALL		638240	4271820	NonCance	0	0	0	0	0	0	0.000137	0	0	0	0	0	0	0	0.000137
6084	ALL		638280	4271820	NonCance	0	0	0	0	0	0	0.000126	0	0	0	0	0	0	0	0.000126
6085	ALL		637800	4271860	NonCance	0	0	0	0	0	0	0.000139	0	0	0	0	0	0	0	0.000139
6086	ALL		637840	4271860	NonCance	0	0	0	0	0	0	0.000151	0	0	0	0	0	0	0	0.000151
6087	ALL		637880	4271860	NonCance	0	0	0	0	0	0	0.000169	0	0	0	0	0	0	0	0.000169
6088	ALL		637920	4271860	NonCance	0	0	0	0	0	0	0.000198	0	0	0	0	0	0	0	0.000198
6089	ALL		637960	4271860	NonCance	0	0	0	0	0	0	0.000262	0	0	0	0	0	0	0	0.000262
6090	ALL		638000	4271860	NonCance	0	0	0	0	0	0	0.000472	0	0	0	0	0	0	0	0.000472
6091	ALL		638040	4271860	NonCance	0	0	0	0	0	0	0.000479	0	0	0	0	0	0	0	0.000479
6092	ALL		638080	4271860	NonCance	0	0	0	0	0	0	0.000264	0	0	0	0	0	0	0	0.000264
6093	ALL		638120	4271860	NonCance	0	0	0	0	0	0	0.0002	0	0	0	0	0	0	0	0.0002
6094	ALL		638160	4271860	NonCance	0	0	0	0	0	0	0.000169	0	0	0	0	0	0	0	0.000169
6095	ALL		638200	4271860	NonCance	0	0	0	0	0	0	0.000149	0	0	0	0	0	0	0	0.000149
6096	ALL		638240	4271860	NonCance	0	0	0	0	0	0	0.000135	0	0	0	0	0	0	0	0.000135
6097	ALL		638280	4271860	NonCance	0	0	0	0	0	0	0.000124	0	0	0	0	0	0	0	0.000124
6098	ALL		637800	4271860	NonCance	0	0	0	0	0	0	0.000139	0	0	0	0	0	0	0	0.000139
6099	ALL		637850	4271860	NonCance	0	0	0	0	0	0	0.000155	0	0	0	0	0	0	0	0.000155
6100	ALL		637900	4271860	NonCance	0	0	0	0	0	0	0.000181	0	0	0	0	0	0	0	0.000181
6101	ALL		637950	4271860	NonCance	0	0	0	0	0	0	0.00024	0	0	0	0	0	0	0	0.00024
6102	ALL		638000	4271860	NonCance	0	0	0	0	0	0	0.000472	0	0	0	0	0	0	0	0.000472
6103	ALL		638050	4271860	NonCance	0	0	0	0	0	0	0.000385	0	0	0	0	0	0	0	0.000385
6104	ALL		638100	4271860	NonCance	0	0	0	0	0	0	0.000226	0	0	0	0	0	0	0	0.000226
6105	ALL		638150	4271860	NonCance	0	0	0	0	0	0	0.000175	0	0	0	0	0	0	0	0.000175
6106	ALL		638200	4271860	NonCance	0	0	0	0	0	0	0.000149	0	0	0	0	0	0	0	0.000149
6107	ALL		638250	4271860	NonCance	0	0	0	0	0	0	0.000132	0	0	0	0	0	0	0	0.000132
6108	ALL		637800	4271910	NonCance	0	0	0	0	0	0	0.000137	0	0	0	0	0	0	0	0.000137
6109	ALL		637850	4271910	NonCance	0	0	0	0	0	0	0.000153	0	0	0	0	0	0	0	0.000153
6110	ALL		637900	4271910	NonCance	0	0	0	0	0	0	0.000179	0	0	0	0	0	0	0	0.000179
6111	ALL		637950	4271910	NonCance	0	0	0	0	0	0	0.000239	0	0	0	0	0	0	0	0.000239
6112	ALL		638000	4271910	NonCance	0	0	0	0	0	0	0.000468	0	0	0	0	0	0	0	0.000468
6113	ALL		638050	4271910	NonCance	0	0	0	0	0	0	0.000373	0	0	0	0	0	0	0	0.000373
6114	ALL		638100	4271910	NonCance	0	0	0	0	0	0	0.000223	0	0	0	0	0	0	0	0.000223
6115	ALL		638150	4271910	NonCance	0	0	0	0	0	0	0.000173	0	0	0	0	0	0	0	0.000173
6116	ALL		638200	4271910	NonCance	0	0	0	0	0	0	0.000147	0	0	0	0	0	0	0	0.000147
6117	ALL		638250	4271910	NonCance	0	0	0	0	0	0	0.000129	0	0	0	0	0	0	0	0.000129
6118	ALL		637800	4271960	NonCance	0	0	0	0	0	0	0.000135	0	0	0	0	0	0	0	0.000135

**Exported Risk Results - Sites 2-2 and 2-3

REC	GRP	NETID	X	Y	SCENARIO	CV	CNS	IMMUN	KIDNEY	GILV	REPRO/DE	RESP	SKIN	EYE	BONE/TEET	ENDO	BLOOD	ODOR	GENERAL	MAXHI
6119	ALL		637850	4271960	NonCance	0	0	0	0	0	0	0.000152	0	0	0	0	0	0	0	0.000152
6120	ALL		637900	4271960	NonCance	0	0	0	0	0	0	0.000179	0	0	0	0	0	0	0	0.000179
6121	ALL		637950	4271960	NonCance	0	0	0	0	0	0	0.00024	0	0	0	0	0	0	0	0.00024
6122	ALL		638000	4271960	NonCance	0	0	0	0	0	0	0.000491	0	0	0	0	0	0	0	0.000491
6123	ALL		638050	4271960	NonCance	0	0	0	0	0	0	0.000371	0	0	0	0	0	0	0	0.000371
6124	ALL		638100	4271960	NonCance	0	0	0	0	0	0	0.00022	0	0	0	0	0	0	0	0.00022
6125	ALL		638150	4271960	NonCance	0	0	0	0	0	0	0.00017	0	0	0	0	0	0	0	0.00017
6126	ALL		638200	4271960	NonCance	0	0	0	0	0	0	0.000144	0	0	0	0	0	0	0	0.000144
6127	ALL		638250	4271960	NonCance	0	0	0	0	0	0	0.000127	0	0	0	0	0	0	0	0.000127
6128	ALL		637800	4272010	NonCance	0	0	0	0	0	0	0.000136	0	0	0	0	0	0	0	0.000136
6129	ALL		637850	4272010	NonCance	0	0	0	0	0	0	0.000152	0	0	0	0	0	0	0	0.000152
6130	ALL		637900	4272010	NonCance	0	0	0	0	0	0	0.000179	0	0	0	0	0	0	0	0.000179
6131	ALL		637950	4272010	NonCance	0	0	0	0	0	0	0.00024	0	0	0	0	0	0	0	0.00024
6132	ALL		638000	4272010	NonCance	0	0	0	0	0	0	0.000503	0	0	0	0	0	0	0	0.000503
6133	ALL		638050	4272010	NonCance	0	0	0	0	0	0	0.000365	0	0	0	0	0	0	0	0.000365
6134	ALL		638100	4272010	NonCance	0	0	0	0	0	0	0.000217	0	0	0	0	0	0	0	0.000217
6135	ALL		638150	4272010	NonCance	0	0	0	0	0	0	0.000168	0	0	0	0	0	0	0	0.000168
6136	ALL		638200	4272010	NonCance	0	0	0	0	0	0	0.000141	0	0	0	0	0	0	0	0.000141
6137	ALL		638250	4272010	NonCance	0	0	0	0	0	0	0.000124	0	0	0	0	0	0	0	0.000124
6138	ALL		637800	4272060	NonCance	0	0	0	0	0	0	0.000137	0	0	0	0	0	0	0	0.000137
6139	ALL		637850	4272060	NonCance	0	0	0	0	0	0	0.000152	0	0	0	0	0	0	0	0.000152
6140	ALL		637900	4272060	NonCance	0	0	0	0	0	0	0.000179	0	0	0	0	0	0	0	0.000179
6141	ALL		637950	4272060	NonCance	0	0	0	0	0	0	0.000241	0	0	0	0	0	0	0	0.000241
6142	ALL		638000	4272060	NonCance	0	0	0	0	0	0	0.000514	0	0	0	0	0	0	0	0.000514
6143	ALL		638050	4272060	NonCance	0	0	0	0	0	0	0.000358	0	0	0	0	0	0	0	0.000358
6144	ALL		638100	4272060	NonCance	0	0	0	0	0	0	0.000214	0	0	0	0	0	0	0	0.000214
6145	ALL		638150	4272060	NonCance	0	0	0	0	0	0	0.000165	0	0	0	0	0	0	0	0.000165
6146	ALL		638200	4272060	NonCance	0	0	0	0	0	0	0.000138	0	0	0	0	0	0	0	0.000138
6147	ALL		638250	4272060	NonCance	0	0	0	0	0	0	0.000121	0	0	0	0	0	0	0	0.000121
6148	ALL		637800	4272110	NonCance	0	0	0	0	0	0	0.000138	0	0	0	0	0	0	0	0.000138
6149	ALL		637850	4272110	NonCance	0	0	0	0	0	0	0.000154	0	0	0	0	0	0	0	0.000154
6150	ALL		637900	4272110	NonCance	0	0	0	0	0	0	0.00018	0	0	0	0	0	0	0	0.00018
6151	ALL		637950	4272110	NonCance	0	0	0	0	0	0	0.000242	0	0	0	0	0	0	0	0.000242
6152	ALL		638000	4272110	NonCance	0	0	0	0	0	0	0.000478	0	0	0	0	0	0	0	0.000478
6153	ALL		638050	4272110	NonCance	0	0	0	0	0	0	0.000353	0	0	0	0	0	0	0	0.000353
6154	ALL		638100	4272110	NonCance	0	0	0	0	0	0	0.00021	0	0	0	0	0	0	0	0.00021
6155	ALL		638150	4272110	NonCance	0	0	0	0	0	0	0.000161	0	0	0	0	0	0	0	0.000161
6156	ALL		638200	4272110	NonCance	0	0	0	0	0	0	0.000135	0	0	0	0	0	0	0	0.000135
6157	ALL		638250	4272110	NonCance	0	0	0	0	0	0	0.000119	0	0	0	0	0	0	0	0.000119
6158	ALL		637800	4272160	NonCance	0	0	0	0	0	0	0.000142	0	0	0	0	0	0	0	0.000142
6159	ALL		637850	4272160	NonCance	0	0	0	0	0	0	0.000157	0	0	0	0	0	0	0	0.000157
6160	ALL		637900	4272160	NonCance	0	0	0	0	0	0	0.000183	0	0	0	0	0	0	0	0.000183
6161	ALL		637950	4272160	NonCance	0	0	0	0	0	0	0.000245	0	0	0	0	0	0	0	0.000245
6162	ALL		638000	4272160	NonCance	0	0	0	0	0	0	0.000488	0	0	0	0	0	0	0	0.000488
6163	ALL		638050	4272160	NonCance	0	0	0	0	0	0	0.000347	0	0	0	0	0	0	0	0.000347
6164	ALL		638100	4272160	NonCance	0	0	0	0	0	0	0.000206	0	0	0	0	0	0	0	0.000206
6165	ALL		638150	4272160	NonCance	0	0	0	0	0	0	0.000158	0	0	0	0	0	0	0	0.000158
6166	ALL		638200	4272160	NonCance	0	0	0	0	0	0	0.000132	0	0	0	0	0	0	0	0.000132
6167	ALL		638250	4272160	NonCance	0	0	0	0	0	0	0.000116	0	0	0	0	0	0	0	0.000116
6168	ALL		637800	4272210	NonCance	0	0	0	0	0	0	0.000149	0	0	0	0	0	0	0	0.000149
6169	ALL		637850	4272210	NonCance	0	0	0	0	0	0	0.000163	0	0	0	0	0	0	0	0.000163

**Exported Risk Results - Sites 2-2 and 2-3

REC	GRP	NETID	X	Y	SCENARIO	CV	CNS	IMMUN	KIDNEY	GILV	REPRO/DE	RESP	SKIN	EYE	BONE/TEET	ENDO	BLOOD	ODOR	GENERAL	MAXHI
6170	ALL		637900	4272210	NonCance	0	0	0	0	0	0	0.000188	0	0	0	0	0	0	0	0.000188
6171	ALL		637950	4272210	NonCance	0	0	0	0	0	0	0.00025	0	0	0	0	0	0	0	0.00025
6172	ALL		638000	4272210	NonCance	0	0	0	0	0	0	0.000427	0	0	0	0	0	0	0	0.000427
6173	ALL		638050	4272210	NonCance	0	0	0	0	0	0	0.00034	0	0	0	0	0	0	0	0.00034
6174	ALL		638100	4272210	NonCance	0	0	0	0	0	0	0.000202	0	0	0	0	0	0	0	0.000202
6175	ALL		638150	4272210	NonCance	0	0	0	0	0	0	0.000154	0	0	0	0	0	0	0	0.000154
6176	ALL		638200	4272210	NonCance	0	0	0	0	0	0	0.000129	0	0	0	0	0	0	0	0.000129
6177	ALL		638250	4272210	NonCance	0	0	0	0	0	0	0.000113	0	0	0	0	0	0	0	0.000113
6178	ALL		637800	4272260	NonCance	0	0	0	0	0	0	0.000163	0	0	0	0	0	0	0	0.000163
6179	ALL		637850	4272260	NonCance	0	0	0	0	0	0	0.000176	0	0	0	0	0	0	0	0.000176
6180	ALL		637900	4272260	NonCance	0	0	0	0	0	0	0.000199	0	0	0	0	0	0	0	0.000199
6181	ALL		637950	4272260	NonCance	0	0	0	0	0	0	0.000259	0	0	0	0	0	0	0	0.000259
6182	ALL		638000	4272260	NonCance	0	0	0	0	0	0	0.000436	0	0	0	0	0	0	0	0.000436
6183	ALL		638050	4272260	NonCance	0	0	0	0	0	0	0.000333	0	0	0	0	0	0	0	0.000333
6184	ALL		638100	4272260	NonCance	0	0	0	0	0	0	0.000196	0	0	0	0	0	0	0	0.000196
6185	ALL		638150	4272260	NonCance	0	0	0	0	0	0	0.000149	0	0	0	0	0	0	0	0.000149
6186	ALL		638200	4272260	NonCance	0	0	0	0	0	0	0.000125	0	0	0	0	0	0	0	0.000125
6187	ALL		638250	4272260	NonCance	0	0	0	0	0	0	0.00011	0	0	0	0	0	0	0	0.00011
6188	ALL		637800	4272310	NonCance	0	0	0	0	0	0	0.000199	0	0	0	0	0	0	0	0.000199
6189	ALL		637850	4272310	NonCance	0	0	0	0	0	0	0.00021	0	0	0	0	0	0	0	0.00021
6190	ALL		637900	4272310	NonCance	0	0	0	0	0	0	0.000231	0	0	0	0	0	0	0	0.000231
6191	ALL		637950	4272310	NonCance	0	0	0	0	0	0	0.000286	0	0	0	0	0	0	0	0.000286
6192	ALL		638000	4272310	NonCance	0	0	0	0	0	0	0.000452	0	0	0	0	0	0	0	0.000452
6193	ALL		638050	4272310	NonCance	0	0	0	0	0	0	0.00032	0	0	0	0	0	0	0	0.00032
6194	ALL		638100	4272310	NonCance	0	0	0	0	0	0	0.000188	0	0	0	0	0	0	0	0.000188
6195	ALL		638150	4272310	NonCance	0	0	0	0	0	0	0.000144	0	0	0	0	0	0	0	0.000144
6196	ALL		638200	4272310	NonCance	0	0	0	0	0	0	0.000122	0	0	0	0	0	0	0	0.000122
6197	ALL		638250	4272310	NonCance	0	0	0	0	0	0	0.000107	0	0	0	0	0	0	0	0.000107
6198	ALL		637800	4272360	NonCance	0	0	0	0	0	0	0.000248	0	0	0	0	0	0	0	0.000248
6199	ALL		637850	4272360	NonCance	0	0	0	0	0	0	0.000258	0	0	0	0	0	0	0	0.000258
6200	ALL		637900	4272360	NonCance	0	0	0	0	0	0	0.000275	0	0	0	0	0	0	0	0.000275
6201	ALL		637950	4272360	NonCance	0	0	0	0	0	0	0.000319	0	0	0	0	0	0	0	0.000319
6202	ALL		638000	4272360	NonCance	0	0	0	0	0	0	0.000435	0	0	0	0	0	0	0	0.000435
6203	ALL		638050	4272360	NonCance	0	0	0	0	0	0	0.000291	0	0	0	0	0	0	0	0.000291
6204	ALL		638100	4272360	NonCance	0	0	0	0	0	0	0.000177	0	0	0	0	0	0	0	0.000177
6205	ALL		638150	4272360	NonCance	0	0	0	0	0	0	0.000138	0	0	0	0	0	0	0	0.000138
6206	ALL		638200	4272360	NonCance	0	0	0	0	0	0	0.000118	0	0	0	0	0	0	0	0.000118
6207	ALL		638250	4272360	NonCance	0	0	0	0	0	0	0.000105	0	0	0	0	0	0	0	0.000105
6208	ALL		637800	4272410	NonCance	0	0	0	0	0	0	0.000383	0	0	0	0	0	0	0	0.000383
6209	ALL		637850	4272410	NonCance	0	0	0	0	0	0	0.00039	0	0	0	0	0	0	0	0.00039
6210	ALL		637900	4272410	NonCance	0	0	0	0	0	0	0.000401	0	0	0	0	0	0	0	0.000401
6211	ALL		637950	4272410	NonCance	0	0	0	0	0	0	0.000421	0	0	0	0	0	0	0	0.000421
6212	ALL		638000	4272410	NonCance	0	0	0	0	0	0	0.000411	0	0	0	0	0	0	0	0.000411
6213	ALL		638050	4272410	NonCance	0	0	0	0	0	0	0.000245	0	0	0	0	0	0	0	0.000245
6214	ALL		638100	4272410	NonCance	0	0	0	0	0	0	0.000166	0	0	0	0	0	0	0	0.000166
6215	ALL		638150	4272410	NonCance	0	0	0	0	0	0	0.000133	0	0	0	0	0	0	0	0.000133
6216	ALL		638200	4272410	NonCance	0	0	0	0	0	0	0.000114	0	0	0	0	0	0	0	0.000114
6217	ALL		638250	4272410	NonCance	0	0	0	0	0	0	0.000102	0	0	0	0	0	0	0	0.000102
6218	ALL		637800	4272460	NonCance	0	0	0	0	0	0	0.000256	0	0	0	0	0	0	0	0.000256
6219	ALL		637850	4272460	NonCance	0	0	0	0	0	0	0.00026	0	0	0	0	0	0	0	0.00026
6220	ALL		637900	4272460	NonCance	0	0	0	0	0	0	0.000266	0	0	0	0	0	0	0	0.000266

**Exported Risk Results - Sites 2-2 and 2-3

REC	GRP	NETID	X	Y	SCENARIO	CV	CNS	IMMUN	KIDNEY	GILV	REPRO/DE	RESP	SKIN	EYE	BONE/TEET	ENDO	BLOOD	ODOR	GENERAL	MAXHI
6221	ALL		637950	4272460	NonCance	0	0	0	0	0	0	0.000268	0	0	0	0	0	0	0	0.000268
6222	ALL		638000	4272460	NonCance	0	0	0	0	0	0	0.000247	0	0	0	0	0	0	0	0.000247
6223	ALL		638050	4272460	NonCance	0	0	0	0	0	0	0.000199	0	0	0	0	0	0	0	0.000199
6224	ALL		638100	4272460	NonCance	0	0	0	0	0	0	0.000154	0	0	0	0	0	0	0	0.000154
6225	ALL		638150	4272460	NonCance	0	0	0	0	0	0	0.000127	0	0	0	0	0	0	0	0.000127
6226	ALL		638200	4272460	NonCance	0	0	0	0	0	0	0.00011	0	0	0	0	0	0	0	0.00011
6227	ALL		638250	4272460	NonCance	0	0	0	0	0	0	9.92E-05	0	0	0	0	0	0	0	9.92E-05
6228	ALL		637800	4272510	NonCance	0	0	0	0	0	0	0.000203	0	0	0	0	0	0	0	0.000203
6229	ALL		637850	4272510	NonCance	0	0	0	0	0	0	0.000208	0	0	0	0	0	0	0	0.000208
6230	ALL		637900	4272510	NonCance	0	0	0	0	0	0	0.000208	0	0	0	0	0	0	0	0.000208
6231	ALL		637950	4272510	NonCance	0	0	0	0	0	0	0.000203	0	0	0	0	0	0	0	0.000203
6232	ALL		638000	4272510	NonCance	0	0	0	0	0	0	0.000188	0	0	0	0	0	0	0	0.000188
6233	ALL		638050	4272510	NonCance	0	0	0	0	0	0	0.000166	0	0	0	0	0	0	0	0.000166
6234	ALL		638100	4272510	NonCance	0	0	0	0	0	0	0.000141	0	0	0	0	0	0	0	0.000141
6235	ALL		638150	4272510	NonCance	0	0	0	0	0	0	0.000121	0	0	0	0	0	0	0	0.000121
6236	ALL		638200	4272510	NonCance	0	0	0	0	0	0	0.000106	0	0	0	0	0	0	0	0.000106
6237	ALL		638250	4272510	NonCance	0	0	0	0	0	0	9.60E-05	0	0	0	0	0	0	0	9.60E-05
6238	ALL		637800	4272560	NonCance	0	0	0	0	0	0	0.000178	0	0	0	0	0	0	0	0.000178
6239	ALL		637850	4272560	NonCance	0	0	0	0	0	0	0.000178	0	0	0	0	0	0	0	0.000178
6240	ALL		637900	4272560	NonCance	0	0	0	0	0	0	0.000174	0	0	0	0	0	0	0	0.000174
6241	ALL		637950	4272560	NonCance	0	0	0	0	0	0	0.000168	0	0	0	0	0	0	0	0.000168
6242	ALL		638000	4272560	NonCance	0	0	0	0	0	0	0.000157	0	0	0	0	0	0	0	0.000157
6243	ALL		638050	4272560	NonCance	0	0	0	0	0	0	0.000144	0	0	0	0	0	0	0	0.000144
6244	ALL		638100	4272560	NonCance	0	0	0	0	0	0	0.000129	0	0	0	0	0	0	0	0.000129
6245	ALL		638150	4272560	NonCance	0	0	0	0	0	0	0.000114	0	0	0	0	0	0	0	0.000114
6246	ALL		637800	4272610	NonCance	0	0	0	0	0	0	0.000161	0	0	0	0	0	0	0	0.000161
6247	ALL		637850	4272610	NonCance	0	0	0	0	0	0	0.000157	0	0	0	0	0	0	0	0.000157
6248	ALL		637900	4272610	NonCance	0	0	0	0	0	0	0.000152	0	0	0	0	0	0	0	0.000152
6249	ALL		637950	4272610	NonCance	0	0	0	0	0	0	0.000146	0	0	0	0	0	0	0	0.000146
6250	ALL		638000	4272610	NonCance	0	0	0	0	0	0	0.000137	0	0	0	0	0	0	0	0.000137
6251	ALL		638050	4272610	NonCance	0	0	0	0	0	0	0.000127	0	0	0	0	0	0	0	0.000127
6252	ALL		638100	4272610	NonCance	0	0	0	0	0	0	0.000118	0	0	0	0	0	0	0	0.000118
6253	ALL		638150	4272610	NonCance	0	0	0	0	0	0	0.000107	0	0	0	0	0	0	0	0.000107
6254	ALL		637800	4272660	NonCance	0	0	0	0	0	0	0.000149	0	0	0	0	0	0	0	0.000149
6255	ALL		637850	4272660	NonCance	0	0	0	0	0	0	0.000143	0	0	0	0	0	0	0	0.000143
6256	ALL		637900	4272660	NonCance	0	0	0	0	0	0	0.000137	0	0	0	0	0	0	0	0.000137
6257	ALL		637800	4272710	NonCance	0	0	0	0	0	0	0.00014	0	0	0	0	0	0	0	0.00014
6258	ALL		637850	4272710	NonCance	0	0	0	0	0	0	0.000132	0	0	0	0	0	0	0	0.000132
6259	ALL		637900	4272710	NonCance	0	0	0	0	0	0	0.000125	0	0	0	0	0	0	0	0.000125
6260	ALL		637800	4272760	NonCance	0	0	0	0	0	0	0.000132	0	0	0	0	0	0	0	0.000132
6261	ALL		637850	4272760	NonCance	0	0	0	0	0	0	0.000123	0	0	0	0	0	0	0	0.000123
6262	ALL		637900	4272760	NonCance	0	0	0	0	0	0	0.000116	0	0	0	0	0	0	0	0.000116
6263	ALL		637800	4272810	NonCance	0	0	0	0	0	0	0.000126	0	0	0	0	0	0	0	0.000126
6264	ALL		637850	4272810	NonCance	0	0	0	0	0	0	0.000116	0	0	0	0	0	0	0	0.000116
6265	ALL		637900	4272810	NonCance	0	0	0	0	0	0	0.000109	0	0	0	0	0	0	0	0.000109
6266	ALL		637800	4272860	NonCance	0	0	0	0	0	0	0.000121	0	0	0	0	0	0	0	0.000121
6267	ALL		637850	4272860	NonCance	0	0	0	0	0	0	0.00011	0	0	0	0	0	0	0	0.00011
6268	ALL		637900	4272860	NonCance	0	0	0	0	0	0	0.000103	0	0	0	0	0	0	0	0.000103
6269	ALL		637800	4272910	NonCance	0	0	0	0	0	0	0.000116	0	0	0	0	0	0	0	0.000116
6270	ALL		637850	4272910	NonCance	0	0	0	0	0	0	0.000106	0	0	0	0	0	0	0	0.000106
6271	ALL		637900	4272910	NonCance	0	0	0	0	0	0	9.86E-05	0	0	0	0	0	0	0	9.86E-05

**Exported Risk Results - Sites 2-2 and 2-3

REC	GRP	NETID	X	Y	SCENARIO	CV	CNS	IMMUN	KIDNEY	GILV	REPRO/DE	RESP	SKIN	EYE	BONE/TEET	ENDO	BLOOD	ODOR	GENERAL	MAXHI
6272	ALL		637800	4272960	NonCance	0	0	0	0	0	0	0.000112	0	0	0	0	0	0	0	0.000112
6273	ALL		637850	4272960	NonCance	0	0	0	0	0	0	0.000102	0	0	0	0	0	0	0	0.000102
6274	ALL		637900	4272960	NonCance	0	0	0	0	0	0	9.44E-05	0	0	0	0	0	0	0	9.44E-05
6275	ALL		637800	4273010	NonCance	0	0	0	0	0	0	0.000108	0	0	0	0	0	0	0	0.000108
6276	ALL		637850	4273010	NonCance	0	0	0	0	0	0	9.78E-05	0	0	0	0	0	0	0	9.78E-05
6277	ALL		638370	4269975	NonCance	0	0	0	0	0	0	0.000278	0	0	0	0	0	0	0	0.000278
6278	ALL		638420	4269975	NonCance	0	0	0	0	0	0	0.000308	0	0	0	0	0	0	0	0.000308
6279	ALL		638470	4269975	NonCance	0	0	0	0	0	0	0.000351	0	0	0	0	0	0	0	0.000351
6280	ALL		638520	4269975	NonCance	0	0	0	0	0	0	0.000433	0	0	0	0	0	0	0	0.000433
6281	ALL		638570	4269975	NonCance	0	0	0	0	0	0	0.000719	0	0	0	0	0	0	0	0.000719
6282	ALL		638620	4269975	NonCance	0	0	0	0	0	0	0.001	0	0	0	0	0	0	0	0.001
6283	ALL		638670	4269975	NonCance	0	0	0	0	0	0	0.000496	0	0	0	0	0	0	0	0.000496
6284	ALL		638720	4269975	NonCance	0	0	0	0	0	0	0.000398	0	0	0	0	0	0	0	0.000398
6285	ALL		638770	4269975	NonCance	0	0	0	0	0	0	0.000356	0	0	0	0	0	0	0	0.000356
6286	ALL		638820	4269975	NonCance	0	0	0	0	0	0	0.000334	0	0	0	0	0	0	0	0.000334
6287	ALL		638870	4269975	NonCance	0	0	0	0	0	0	0.000327	0	0	0	0	0	0	0	0.000327
6288	ALL		638920	4269975	NonCance	0	0	0	0	0	0	0.000351	0	0	0	0	0	0	0	0.000351
6289	ALL		638970	4269975	NonCance	0	0	0	0	0	0	0.000391	0	0	0	0	0	0	0	0.000391
6290	ALL		639020	4269975	NonCance	0	0	0	0	0	0	0.000303	0	0	0	0	0	0	0	0.000303
6291	ALL		639070	4269975	NonCance	0	0	0	0	0	0	0.000211	0	0	0	0	0	0	0	0.000211
6292	ALL		639120	4269975	NonCance	0	0	0	0	0	0	0.000168	0	0	0	0	0	0	0	0.000168
6293	ALL		639170	4269975	NonCance	0	0	0	0	0	0	0.000141	0	0	0	0	0	0	0	0.000141
6294	ALL		639220	4269975	NonCance	0	0	0	0	0	0	0.000121	0	0	0	0	0	0	0	0.000121
6295	ALL		639270	4269975	NonCance	0	0	0	0	0	0	0.000107	0	0	0	0	0	0	0	0.000107
6296	ALL		638370	4270025	NonCance	0	0	0	0	0	0	0.000267	0	0	0	0	0	0	0	0.000267
6297	ALL		638420	4270025	NonCance	0	0	0	0	0	0	0.000294	0	0	0	0	0	0	0	0.000294
6298	ALL		638470	4270025	NonCance	0	0	0	0	0	0	0.000335	0	0	0	0	0	0	0	0.000335
6299	ALL		638520	4270025	NonCance	0	0	0	0	0	0	0.000414	0	0	0	0	0	0	0	0.000414
6300	ALL		638570	4270025	NonCance	0	0	0	0	0	0	0.000701	0	0	0	0	0	0	0	0.000701
6301	ALL		638620	4270025	NonCance	0	0	0	0	0	0	0.000972	0	0	0	0	0	0	0	0.000972
6302	ALL		638670	4270025	NonCance	0	0	0	0	0	0	0.000472	0	0	0	0	0	0	0	0.000472
6303	ALL		638720	4270025	NonCance	0	0	0	0	0	0	0.000374	0	0	0	0	0	0	0	0.000374
6304	ALL		638770	4270025	NonCance	0	0	0	0	0	0	0.000334	0	0	0	0	0	0	0	0.000334
6305	ALL		638820	4270025	NonCance	0	0	0	0	0	0	0.000313	0	0	0	0	0	0	0	0.000313
6306	ALL		638870	4270025	NonCance	0	0	0	0	0	0	0.000303	0	0	0	0	0	0	0	0.000303
6307	ALL		638920	4270025	NonCance	0	0	0	0	0	0	0.000306	0	0	0	0	0	0	0	0.000306
6308	ALL		638970	4270025	NonCance	0	0	0	0	0	0	0.000328	0	0	0	0	0	0	0	0.000328
6309	ALL		639020	4270025	NonCance	0	0	0	0	0	0	0.000407	0	0	0	0	0	0	0	0.000407
6310	ALL		639070	4270025	NonCance	0	0	0	0	0	0	0.000258	0	0	0	0	0	0	0	0.000258
6311	ALL		639120	4270025	NonCance	0	0	0	0	0	0	0.000186	0	0	0	0	0	0	0	0.000186
6312	ALL		639170	4270025	NonCance	0	0	0	0	0	0	0.000145	0	0	0	0	0	0	0	0.000145
6313	ALL		639220	4270025	NonCance	0	0	0	0	0	0	0.000122	0	0	0	0	0	0	0	0.000122
6314	ALL		639270	4270025	NonCance	0	0	0	0	0	0	0.000106	0	0	0	0	0	0	0	0.000106
6315	ALL		638370	4270075	NonCance	0	0	0	0	0	0	0.000257	0	0	0	0	0	0	0	0.000257
6316	ALL		638420	4270075	NonCance	0	0	0	0	0	0	0.000282	0	0	0	0	0	0	0	0.000282
6317	ALL		638470	4270075	NonCance	0	0	0	0	0	0	0.000321	0	0	0	0	0	0	0	0.000321
6318	ALL		638520	4270075	NonCance	0	0	0	0	0	0	0.000399	0	0	0	0	0	0	0	0.000399
6319	ALL		638570	4270075	NonCance	0	0	0	0	0	0	0.000685	0	0	0	0	0	0	0	0.000685
6320	ALL		638620	4270075	NonCance	0	0	0	0	0	0	0.000947	0	0	0	0	0	0	0	0.000947
6321	ALL		638670	4270075	NonCance	0	0	0	0	0	0	0.000451	0	0	0	0	0	0	0	0.000451
6322	ALL		638720	4270075	NonCance	0	0	0	0	0	0	0.000355	0	0	0	0	0	0	0	0.000355

**Exported Risk Results - Sites 2-2 and 2-3

REC	GRP	NETID	X	Y	SCENARIO	CV	CNS	IMMUN	KIDNEY	GILV	REPRO/DE	RESP	SKIN	EYE	BONE/TEET	ENDO	BLOOD	ODOR	GENERAL	MAXHI
6323	ALL		638770	4270075	NonCance	0	0	0	0	0	0	0.000316	0	0	0	0	0	0	0	0.000316
6324	ALL		638820	4270075	NonCance	0	0	0	0	0	0	0.000296	0	0	0	0	0	0	0	0.000296
6325	ALL		638870	4270075	NonCance	0	0	0	0	0	0	0.000285	0	0	0	0	0	0	0	0.000285
6326	ALL		638920	4270075	NonCance	0	0	0	0	0	0	0.000281	0	0	0	0	0	0	0	0.000281
6327	ALL		638970	4270075	NonCance	0	0	0	0	0	0	0.000285	0	0	0	0	0	0	0	0.000285
6328	ALL		639020	4270075	NonCance	0	0	0	0	0	0	0.0003	0	0	0	0	0	0	0	0.0003
6329	ALL		639070	4270075	NonCance	0	0	0	0	0	0	0.00034	0	0	0	0	0	0	0	0.00034
6330	ALL		639120	4270075	NonCance	0	0	0	0	0	0	0.000242	0	0	0	0	0	0	0	0.000242
6331	ALL		639170	4270075	NonCance	0	0	0	0	0	0	0.00015	0	0	0	0	0	0	0	0.00015
6332	ALL		639220	4270075	NonCance	0	0	0	0	0	0	0.000122	0	0	0	0	0	0	0	0.000122
6333	ALL		639270	4270075	NonCance	0	0	0	0	0	0	0.000106	0	0	0	0	0	0	0	0.000106
6334	ALL		638370	4270125	NonCance	0	0	0	0	0	0	0.000248	0	0	0	0	0	0	0	0.000248
6335	ALL		638420	4270125	NonCance	0	0	0	0	0	0	0.000271	0	0	0	0	0	0	0	0.000271
6336	ALL		638470	4270125	NonCance	0	0	0	0	0	0	0.000309	0	0	0	0	0	0	0	0.000309
6337	ALL		638520	4270125	NonCance	0	0	0	0	0	0	0.000385	0	0	0	0	0	0	0	0.000385
6338	ALL		638570	4270125	NonCance	0	0	0	0	0	0	0.000671	0	0	0	0	0	0	0	0.000671
6339	ALL		638620	4270125	NonCance	0	0	0	0	0	0	0.000921	0	0	0	0	0	0	0	0.000921
6340	ALL		638670	4270125	NonCance	0	0	0	0	0	0	0.000432	0	0	0	0	0	0	0	0.000432
6341	ALL		638720	4270125	NonCance	0	0	0	0	0	0	0.00034	0	0	0	0	0	0	0	0.00034
6342	ALL		638770	4270125	NonCance	0	0	0	0	0	0	0.000304	0	0	0	0	0	0	0	0.000304
6343	ALL		638820	4270125	NonCance	0	0	0	0	0	0	0.000286	0	0	0	0	0	0	0	0.000286
6344	ALL		638870	4270125	NonCance	0	0	0	0	0	0	0.000277	0	0	0	0	0	0	0	0.000277
6345	ALL		638920	4270125	NonCance	0	0	0	0	0	0	0.000274	0	0	0	0	0	0	0	0.000274
6346	ALL		638970	4270125	NonCance	0	0	0	0	0	0	0.000277	0	0	0	0	0	0	0	0.000277
6347	ALL		639020	4270125	NonCance	0	0	0	0	0	0	0.000289	0	0	0	0	0	0	0	0.000289
6348	ALL		639070	4270125	NonCance	0	0	0	0	0	0	0.000325	0	0	0	0	0	0	0	0.000325
6349	ALL		639120	4270125	NonCance	0	0	0	0	0	0	0.000309	0	0	0	0	0	0	0	0.000309
6350	ALL		639170	4270125	NonCance	0	0	0	0	0	0	0.000154	0	0	0	0	0	0	0	0.000154
6351	ALL		639220	4270125	NonCance	0	0	0	0	0	0	0.000122	0	0	0	0	0	0	0	0.000122
6352	ALL		639270	4270125	NonCance	0	0	0	0	0	0	0.000105	0	0	0	0	0	0	0	0.000105
6353	ALL		639320	4270125	NonCance	0	0	0	0	0	0	9.32E-05	0	0	0	0	0	0	0	9.32E-05
6354	ALL		639370	4270125	NonCance	0	0	0	0	0	0	8.41E-05	0	0	0	0	0	0	0	8.41E-05
6355	ALL		638370	4270175	NonCance	0	0	0	0	0	0	0.000241	0	0	0	0	0	0	0	0.000241
6356	ALL		638420	4270175	NonCance	0	0	0	0	0	0	0.000262	0	0	0	0	0	0	0	0.000262
6357	ALL		638470	4270175	NonCance	0	0	0	0	0	0	0.000298	0	0	0	0	0	0	0	0.000298
6358	ALL		638520	4270175	NonCance	0	0	0	0	0	0	0.000373	0	0	0	0	0	0	0	0.000373
6359	ALL		638570	4270175	NonCance	0	0	0	0	0	0	0.000656	0	0	0	0	0	0	0	0.000656
6360	ALL		638620	4270175	NonCance	0	0	0	0	0	0	0.00089	0	0	0	0	0	0	0	0.00089
6361	ALL		638670	4270175	NonCance	0	0	0	0	0	0	0.00042	0	0	0	0	0	0	0	0.00042
6362	ALL		638720	4270175	NonCance	0	0	0	0	0	0	0.000336	0	0	0	0	0	0	0	0.000336
6363	ALL		638770	4270175	NonCance	0	0	0	0	0	0	0.000307	0	0	0	0	0	0	0	0.000307
6364	ALL		638820	4270175	NonCance	0	0	0	0	0	0	0.000299	0	0	0	0	0	0	0	0.000299
6365	ALL		638870	4270175	NonCance	0	0	0	0	0	0	0.000307	0	0	0	0	0	0	0	0.000307
6366	ALL		638920	4270175	NonCance	0	0	0	0	0	0	0.000308	0	0	0	0	0	0	0	0.000308
6367	ALL		638970	4270175	NonCance	0	0	0	0	0	0	0.000286	0	0	0	0	0	0	0	0.000286
6368	ALL		639020	4270175	NonCance	0	0	0	0	0	0	0.000288	0	0	0	0	0	0	0	0.000288
6369	ALL		639070	4270175	NonCance	0	0	0	0	0	0	0.000362	0	0	0	0	0	0	0	0.000362
6370	ALL		639120	4270175	NonCance	0	0	0	0	0	0	0.00026	0	0	0	0	0	0	0	0.00026
6371	ALL		639170	4270175	NonCance	0	0	0	0	0	0	0.000156	0	0	0	0	0	0	0	0.000156
6372	ALL		639220	4270175	NonCance	0	0	0	0	0	0	0.000122	0	0	0	0	0	0	0	0.000122
6373	ALL		639270	4270175	NonCance	0	0	0	0	0	0	0.000104	0	0	0	0	0	0	0	0.000104

**Exported Risk Results - Sites 2-2 and 2-3

REC	GRP	NETID	X	Y	SCENARIO	CV	CNS	IMMUN	KIDNEY	GILV	REPRO/DE	RESP	SKIN	EYE	BONE/TEET	ENDO	BLOOD	ODOR	GENERAL	MAXHI
6374	ALL		639320	4270175	NonCance	0	0	0	0	0	0	9.31E-05	0	0	0	0	0	0	0	9.31E-05
6375	ALL		639370	4270175	NonCance	0	0	0	0	0	0	8.41E-05	0	0	0	0	0	0	0	8.41E-05
6376	ALL		638370	4270225	NonCance	0	0	0	0	0	0	0.000235	0	0	0	0	0	0	0	0.000235
6377	ALL		638420	4270225	NonCance	0	0	0	0	0	0	0.000255	0	0	0	0	0	0	0	0.000255
6378	ALL		638470	4270225	NonCance	0	0	0	0	0	0	0.000291	0	0	0	0	0	0	0	0.000291
6379	ALL		638520	4270225	NonCance	0	0	0	0	0	0	0.000364	0	0	0	0	0	0	0	0.000364
6380	ALL		638570	4270225	NonCance	0	0	0	0	0	0	0.000641	0	0	0	0	0	0	0	0.000641
6381	ALL		638620	4270225	NonCance	0	0	0	0	0	0	0.00075	0	0	0	0	0	0	0	0.00075
6382	ALL		638670	4270225	NonCance	0	0	0	0	0	0	0.000411	0	0	0	0	0	0	0	0.000411
6383	ALL		638720	4270225	NonCance	0	0	0	0	0	0	0.000341	0	0	0	0	0	0	0	0.000341
6384	ALL		638770	4270225	NonCance	0	0	0	0	0	0	0.000319	0	0	0	0	0	0	0	0.000319
6385	ALL		638820	4270225	NonCance	0	0	0	0	0	0	0.00031	0	0	0	0	0	0	0	0.00031
6386	ALL		638870	4270225	NonCance	0	0	0	0	0	0	0.000386	0	0	0	0	0	0	0	0.000386
6387	ALL		638920	4270225	NonCance	0	0	0	0	0	0	0.000335	0	0	0	0	0	0	0	0.000335
6388	ALL		638970	4270225	NonCance	0	0	0	0	0	0	0.000301	0	0	0	0	0	0	0	0.000301
6389	ALL		639020	4270225	NonCance	0	0	0	0	0	0	0.000274	0	0	0	0	0	0	0	0.000274
6390	ALL		639070	4270225	NonCance	0	0	0	0	0	0	0.000245	0	0	0	0	0	0	0	0.000245
6391	ALL		639120	4270225	NonCance	0	0	0	0	0	0	0.000202	0	0	0	0	0	0	0	0.000202
6392	ALL		639170	4270225	NonCance	0	0	0	0	0	0	0.000154	0	0	0	0	0	0	0	0.000154
6393	ALL		639220	4270225	NonCance	0	0	0	0	0	0	0.000123	0	0	0	0	0	0	0	0.000123
6394	ALL		639270	4270225	NonCance	0	0	0	0	0	0	0.000105	0	0	0	0	0	0	0	0.000105
6395	ALL		639320	4270225	NonCance	0	0	0	0	0	0	9.24E-05	0	0	0	0	0	0	0	9.24E-05
6396	ALL		639370	4270225	NonCance	0	0	0	0	0	0	8.36E-05	0	0	0	0	0	0	0	8.36E-05
6397	ALL		638370	4270275	NonCance	0	0	0	0	0	0	0.000231	0	0	0	0	0	0	0	0.000231
6398	ALL		638420	4270275	NonCance	0	0	0	0	0	0	0.000252	0	0	0	0	0	0	0	0.000252
6399	ALL		638470	4270275	NonCance	0	0	0	0	0	0	0.00029	0	0	0	0	0	0	0	0.00029
6400	ALL		638520	4270275	NonCance	0	0	0	0	0	0	0.000388	0	0	0	0	0	0	0	0.000388
6401	ALL		638570	4270275	NonCance	0	0	0	0	0	0	0.000497	0	0	0	0	0	0	0	0.000497
6402	ALL		638620	4270275	NonCance	0	0	0	0	0	0	0.000517	0	0	0	0	0	0	0	0.000517
6403	ALL		638670	4270275	NonCance	0	0	0	0	0	0	0.000428	0	0	0	0	0	0	0	0.000428
6404	ALL		638720	4270275	NonCance	0	0	0	0	0	0	0.000386	0	0	0	0	0	0	0	0.000386
6405	ALL		638770	4270275	NonCance	0	0	0	0	0	0	0.00034	0	0	0	0	0	0	0	0.00034
6406	ALL		638820	4270275	NonCance	0	0	0	0	0	0	0.000306	0	0	0	0	0	0	0	0.000306
6407	ALL		638870	4270275	NonCance	0	0	0	0	0	0	0.000281	0	0	0	0	0	0	0	0.000281
6408	ALL		638920	4270275	NonCance	0	0	0	0	0	0	0.000261	0	0	0	0	0	0	0	0.000261
6409	ALL		638970	4270275	NonCance	0	0	0	0	0	0	0.000243	0	0	0	0	0	0	0	0.000243
6410	ALL		639020	4270275	NonCance	0	0	0	0	0	0	0.000226	0	0	0	0	0	0	0	0.000226
6411	ALL		639070	4270275	NonCance	0	0	0	0	0	0	0.000206	0	0	0	0	0	0	0	0.000206
6412	ALL		639120	4270275	NonCance	0	0	0	0	0	0	0.00018	0	0	0	0	0	0	0	0.00018
6413	ALL		639170	4270275	NonCance	0	0	0	0	0	0	0.00015	0	0	0	0	0	0	0	0.00015
6414	ALL		639220	4270275	NonCance	0	0	0	0	0	0	0.000123	0	0	0	0	0	0	0	0.000123
6415	ALL		639270	4270275	NonCance	0	0	0	0	0	0	0.000105	0	0	0	0	0	0	0	0.000105
6416	ALL		639320	4270275	NonCance	0	0	0	0	0	0	9.20E-05	0	0	0	0	0	0	0	9.20E-05
6417	ALL		638370	4270325	NonCance	0	0	0	0	0	0	0.000233	0	0	0	0	0	0	0	0.000233
6418	ALL		638420	4270325	NonCance	0	0	0	0	0	0	0.000258	0	0	0	0	0	0	0	0.000258
6419	ALL		638470	4270325	NonCance	0	0	0	0	0	0	0.000319	0	0	0	0	0	0	0	0.000319
6420	ALL		638520	4270325	NonCance	0	0	0	0	0	0	0.000383	0	0	0	0	0	0	0	0.000383
6421	ALL		638570	4270325	NonCance	0	0	0	0	0	0	0.000389	0	0	0	0	0	0	0	0.000389
6422	ALL		638620	4270325	NonCance	0	0	0	0	0	0	0.000365	0	0	0	0	0	0	0	0.000365
6423	ALL		638670	4270325	NonCance	0	0	0	0	0	0	0.00034	0	0	0	0	0	0	0	0.00034
6424	ALL		638720	4270325	NonCance	0	0	0	0	0	0	0.000306	0	0	0	0	0	0	0	0.000306

**Exported Risk Results - Sites 2-2 and 2-3

REC	GRP	NETID	X	Y	SCENARIO	CV	CNS	IMMUN	KIDNEY	GILV	REPRO/DE	RESP	SKIN	EYE	BONE/TEET	ENDO	BLOOD	ODOR	GENERAL	MAXHI
6425	ALL		638770	4270325	NonCance	0	0	0	0	0	0	0.000279	0	0	0	0	0	0	0	0.000279
6426	ALL		638820	4270325	NonCance	0	0	0	0	0	0	0.000259	0	0	0	0	0	0	0	0.000259
6427	ALL		638870	4270325	NonCance	0	0	0	0	0	0	0.000242	0	0	0	0	0	0	0	0.000242
6428	ALL		638920	4270325	NonCance	0	0	0	0	0	0	0.000227	0	0	0	0	0	0	0	0.000227
6429	ALL		638970	4270325	NonCance	0	0	0	0	0	0	0.000213	0	0	0	0	0	0	0	0.000213
6430	ALL		639020	4270325	NonCance	0	0	0	0	0	0	0.000199	0	0	0	0	0	0	0	0.000199
6431	ALL		639070	4270325	NonCance	0	0	0	0	0	0	0.000184	0	0	0	0	0	0	0	0.000184
6432	ALL		639120	4270325	NonCance	0	0	0	0	0	0	0.000165	0	0	0	0	0	0	0	0.000165
6433	ALL		639170	4270325	NonCance	0	0	0	0	0	0	0.000144	0	0	0	0	0	0	0	0.000144
6434	ALL		639220	4270325	NonCance	0	0	0	0	0	0	0.000123	0	0	0	0	0	0	0	0.000123
6435	ALL		639270	4270325	NonCance	0	0	0	0	0	0	0.000105	0	0	0	0	0	0	0	0.000105
6436	ALL		638370	4270375	NonCance	0	0	0	0	0	0	0.000251	0	0	0	0	0	0	0	0.000251
6437	ALL		638420	4270375	NonCance	0	0	0	0	0	0	0.000308	0	0	0	0	0	0	0	0.000308
6438	ALL		638470	4270375	NonCance	0	0	0	0	0	0	0.000336	0	0	0	0	0	0	0	0.000336
6439	ALL		638520	4270375	NonCance	0	0	0	0	0	0	0.000343	0	0	0	0	0	0	0	0.000343
6440	ALL		638570	4270375	NonCance	0	0	0	0	0	0	0.000306	0	0	0	0	0	0	0	0.000306
6441	ALL		638620	4270375	NonCance	0	0	0	0	0	0	0.000293	0	0	0	0	0	0	0	0.000293
6442	ALL		638670	4270375	NonCance	0	0	0	0	0	0	0.000286	0	0	0	0	0	0	0	0.000286
6443	ALL		638720	4270375	NonCance	0	0	0	0	0	0	0.000267	0	0	0	0	0	0	0	0.000267
6444	ALL		638770	4270375	NonCance	0	0	0	0	0	0	0.000248	0	0	0	0	0	0	0	0.000248
6445	ALL		638820	4270375	NonCance	0	0	0	0	0	0	0.000232	0	0	0	0	0	0	0	0.000232
6446	ALL		638870	4270375	NonCance	0	0	0	0	0	0	0.000218	0	0	0	0	0	0	0	0.000218
6447	ALL		638920	4270375	NonCance	0	0	0	0	0	0	0.000205	0	0	0	0	0	0	0	0.000205
6448	ALL		638970	4270375	NonCance	0	0	0	0	0	0	0.000193	0	0	0	0	0	0	0	0.000193
6449	ALL		639020	4270375	NonCance	0	0	0	0	0	0	0.000181	0	0	0	0	0	0	0	0.000181
6450	ALL		639070	4270375	NonCance	0	0	0	0	0	0	0.000168	0	0	0	0	0	0	0	0.000168
6451	ALL		639120	4270375	NonCance	0	0	0	0	0	0	0.000154	0	0	0	0	0	0	0	0.000154
6452	ALL		639170	4270375	NonCance	0	0	0	0	0	0	0.000138	0	0	0	0	0	0	0	0.000138
6453	ALL		639220	4270375	NonCance	0	0	0	0	0	0	0.000121	0	0	0	0	0	0	0	0.000121
6454	ALL		638370	4270425	NonCance	0	0	0	0	0	0	0.000283	0	0	0	0	0	0	0	0.000283
6455	ALL		638420	4270425	NonCance	0	0	0	0	0	0	0.000373	0	0	0	0	0	0	0	0.000373
6456	ALL		638470	4270425	NonCance	0	0	0	0	0	0	0.000313	0	0	0	0	0	0	0	0.000313
6457	ALL		638520	4270425	NonCance	0	0	0	0	0	0	0.000276	0	0	0	0	0	0	0	0.000276
6458	ALL		638570	4270425	NonCance	0	0	0	0	0	0	0.000259	0	0	0	0	0	0	0	0.000259
6459	ALL		638620	4270425	NonCance	0	0	0	0	0	0	0.000251	0	0	0	0	0	0	0	0.000251
6460	ALL		638670	4270425	NonCance	0	0	0	0	0	0	0.000248	0	0	0	0	0	0	0	0.000248
6461	ALL		638720	4270425	NonCance	0	0	0	0	0	0	0.000238	0	0	0	0	0	0	0	0.000238
6462	ALL		638770	4270425	NonCance	0	0	0	0	0	0	0.000225	0	0	0	0	0	0	0	0.000225
6463	ALL		638820	4270425	NonCance	0	0	0	0	0	0	0.000212	0	0	0	0	0	0	0	0.000212
6464	ALL		638870	4270425	NonCance	0	0	0	0	0	0	0.0002	0	0	0	0	0	0	0	0.0002
6465	ALL		638920	4270425	NonCance	0	0	0	0	0	0	0.000189	0	0	0	0	0	0	0	0.000189
6466	ALL		638970	4270425	NonCance	0	0	0	0	0	0	0.000178	0	0	0	0	0	0	0	0.000178
6467	ALL		639020	4270425	NonCance	0	0	0	0	0	0	0.000168	0	0	0	0	0	0	0	0.000168
6468	ALL		639070	4270425	NonCance	0	0	0	0	0	0	0.000157	0	0	0	0	0	0	0	0.000157
6469	ALL		639120	4270425	NonCance	0	0	0	0	0	0	0.000145	0	0	0	0	0	0	0	0.000145
6470	ALL		638370	4270475	NonCance	0	0	0	0	0	0	0.000292	0	0	0	0	0	0	0	0.000292
6471	ALL		638420	4270475	NonCance	0	0	0	0	0	0	0.000268	0	0	0	0	0	0	0	0.000268
6472	ALL		638470	4270475	NonCance	0	0	0	0	0	0	0.000252	0	0	0	0	0	0	0	0.000252
6473	ALL		638520	4270475	NonCance	0	0	0	0	0	0	0.000238	0	0	0	0	0	0	0	0.000238
6474	ALL		638570	4270475	NonCance	0	0	0	0	0	0	0.000229	0	0	0	0	0	0	0	0.000229
6475	ALL		638620	4270475	NonCance	0	0	0	0	0	0	0.000222	0	0	0	0	0	0	0	0.000222

**Exported Risk Results - Sites 2-2 and 2-3

REC	GRP	NETID	X	Y	SCENARIO	CV	CNS	IMMUN	KIDNEY	GILV	REPRO/DE	RESP	SKIN	EYE	BONE/TEET	ENDO	BLOOD	ODOR	GENERAL	MAXHI
6476	ALL		638670	4270475	NonCance	0	0	0	0	0	0	0.00022	0	0	0	0	0	0	0	0.00022
6477	ALL		638720	4270475	NonCance	0	0	0	0	0	0	0.000215	0	0	0	0	0	0	0	0.000215
6478	ALL		638770	4270475	NonCance	0	0	0	0	0	0	0.000206	0	0	0	0	0	0	0	0.000206
6479	ALL		638820	4270475	NonCance	0	0	0	0	0	0	0.000196	0	0	0	0	0	0	0	0.000196
6480	ALL		638870	4270475	NonCance	0	0	0	0	0	0	0.000185	0	0	0	0	0	0	0	0.000185
6481	ALL		638370	4270525	NonCance	0	0	0	0	0	0	0.000239	0	0	0	0	0	0	0	0.000239
6482	ALL		638420	4270525	NonCance	0	0	0	0	0	0	0.000229	0	0	0	0	0	0	0	0.000229
6483	ALL		638470	4270525	NonCance	0	0	0	0	0	0	0.00022	0	0	0	0	0	0	0	0.00022
6484	ALL		638520	4270525	NonCance	0	0	0	0	0	0	0.000213	0	0	0	0	0	0	0	0.000213
6485	ALL		638570	4270525	NonCance	0	0	0	0	0	0	0.000206	0	0	0	0	0	0	0	0.000206
6486	ALL		638620	4270525	NonCance	0	0	0	0	0	0	0.000201	0	0	0	0	0	0	0	0.000201
6487	ALL		638670	4270525	NonCance	0	0	0	0	0	0	0.000198	0	0	0	0	0	0	0	0.000198
6488	ALL		638370	4270575	NonCance	0	0	0	0	0	0	0.000213	0	0	0	0	0	0	0	0.000213
6489	ALL		638420	4270575	NonCance	0	0	0	0	0	0	0.000206	0	0	0	0	0	0	0	0.000206
6490	ALL		638470	4270575	NonCance	0	0	0	0	0	0	0.0002	0	0	0	0	0	0	0	0.0002
6491	ALL		638520	4270575	NonCance	0	0	0	0	0	0	0.000194	0	0	0	0	0	0	0	0.000194
6492	ALL		638570	4270575	NonCance	0	0	0	0	0	0	0.000189	0	0	0	0	0	0	0	0.000189
6493	ALL		638620	4270575	NonCance	0	0	0	0	0	0	0.000184	0	0	0	0	0	0	0	0.000184
6494	ALL		638370	4270625	NonCance	0	0	0	0	0	0	0.000196	0	0	0	0	0	0	0	0.000196
6495	ALL		638420	4270625	NonCance	0	0	0	0	0	0	0.00019	0	0	0	0	0	0	0	0.00019
6496	ALL		638470	4270625	NonCance	0	0	0	0	0	0	0.000184	0	0	0	0	0	0	0	0.000184
6497	ALL		638520	4270625	NonCance	0	0	0	0	0	0	0.000179	0	0	0	0	0	0	0	0.000179
6498	ALL		638570	4270625	NonCance	0	0	0	0	0	0	0.000175	0	0	0	0	0	0	0	0.000175
6499	ALL		638370	4270675	NonCance	0	0	0	0	0	0	0.000184	0	0	0	0	0	0	0	0.000184
6500	ALL		638420	4270675	NonCance	0	0	0	0	0	0	0.000177	0	0	0	0	0	0	0	0.000177
6501	ALL		638470	4270675	NonCance	0	0	0	0	0	0	0.000172	0	0	0	0	0	0	0	0.000172
6502	ALL		638520	4270675	NonCance	0	0	0	0	0	0	0.000167	0	0	0	0	0	0	0	0.000167
6503	ALL		637384.3	4272163	NonCance	0	0	0	0	0	0	8.25E-05	0	0	0	0	0	0	0	8.25E-05
6504	ALL		637434.3	4272163	NonCance	0	0	0	0	0	0	8.66E-05	0	0	0	0	0	0	0	8.66E-05
6505	ALL		637484.3	4272163	NonCance	0	0	0	0	0	0	9.11E-05	0	0	0	0	0	0	0	9.11E-05
6506	ALL		637534.3	4272163	NonCance	0	0	0	0	0	0	9.65E-05	0	0	0	0	0	0	0	9.65E-05
6507	ALL		637584.3	4272163	NonCance	0	0	0	0	0	0	0.000103	0	0	0	0	0	0	0	0.000103
6508	ALL		637634.3	4272163	NonCance	0	0	0	0	0	0	0.000111	0	0	0	0	0	0	0	0.000111
6509	ALL		637684.3	4272163	NonCance	0	0	0	0	0	0	0.00012	0	0	0	0	0	0	0	0.00012
6510	ALL		637734.3	4272163	NonCance	0	0	0	0	0	0	0.000129	0	0	0	0	0	0	0	0.000129
6511	ALL		637769.5	4272161	NonCance	0	0	0	0	0	0	0.000136	0	0	0	0	0	0	0	0.000136
6512	ALL		637384.3	4272213	NonCance	0	0	0	0	0	0	8.24E-05	0	0	0	0	0	0	0	8.24E-05
6513	ALL		637434.3	4272213	NonCance	0	0	0	0	0	0	8.68E-05	0	0	0	0	0	0	0	8.68E-05
6514	ALL		637484.3	4272213	NonCance	0	0	0	0	0	0	9.22E-05	0	0	0	0	0	0	0	9.22E-05
6515	ALL		637534.3	4272213	NonCance	0	0	0	0	0	0	9.87E-05	0	0	0	0	0	0	0	9.87E-05
6516	ALL		637584.3	4272213	NonCance	0	0	0	0	0	0	0.000107	0	0	0	0	0	0	0	0.000107
6517	ALL		637634.3	4272213	NonCance	0	0	0	0	0	0	0.000117	0	0	0	0	0	0	0	0.000117
6518	ALL		637684.3	4272213	NonCance	0	0	0	0	0	0	0.000128	0	0	0	0	0	0	0	0.000128
6519	ALL		637734.3	4272213	NonCance	0	0	0	0	0	0	0.000137	0	0	0	0	0	0	0	0.000137
6520	ALL		637769.5	4272211	NonCance	0	0	0	0	0	0	0.000143	0	0	0	0	0	0	0	0.000143
6521	ALL		637384.3	4272263	NonCance	0	0	0	0	0	0	8.27E-05	0	0	0	0	0	0	0	8.27E-05
6522	ALL		637434.3	4272263	NonCance	0	0	0	0	0	0	8.78E-05	0	0	0	0	0	0	0	8.78E-05
6523	ALL		637484.3	4272263	NonCance	0	0	0	0	0	0	9.43E-05	0	0	0	0	0	0	0	9.43E-05
6524	ALL		637534.3	4272263	NonCance	0	0	0	0	0	0	0.000103	0	0	0	0	0	0	0	0.000103
6525	ALL		637584.3	4272263	NonCance	0	0	0	0	0	0	0.000116	0	0	0	0	0	0	0	0.000116
6526	ALL		637634.3	4272263	NonCance	0	0	0	0	0	0	0.000132	0	0	0	0	0	0	0	0.000132

**Exported Risk Results - Sites 2-2 and 2-3

REC	GRP	NETID	X	Y	SCENARIO	CV	CNS	IMMUN	KIDNEY	GILV	REPRO/DE	RESP	SKIN	EYE	BONE/TEET	ENDO	BLOOD	ODOR	GENERAL	MAXHI
6527	ALL		637684.3	4272263	NonCance	0	0	0	0	0	0	0.000145	0	0	0	0	0	0	0	0.000145
6528	ALL		637734.3	4272263	NonCance	0	0	0	0	0	0	0.000154	0	0	0	0	0	0	0	0.000154
6529	ALL		637769.5	4272261	NonCance	0	0	0	0	0	0	0.000158	0	0	0	0	0	0	0	0.000158
6530	ALL		637384.3	4272313	NonCance	0	0	0	0	0	0	8.35E-05	0	0	0	0	0	0	0	8.35E-05
6531	ALL		637434.3	4272313	NonCance	0	0	0	0	0	0	8.95E-05	0	0	0	0	0	0	0	8.95E-05
6532	ALL		637484.3	4272313	NonCance	0	0	0	0	0	0	9.78E-05	0	0	0	0	0	0	0	9.78E-05
6533	ALL		637534.3	4272313	NonCance	0	0	0	0	0	0	0.000111	0	0	0	0	0	0	0	0.000111
6534	ALL		637584.3	4272313	NonCance	0	0	0	0	0	0	0.000137	0	0	0	0	0	0	0	0.000137
6535	ALL		637634.3	4272313	NonCance	0	0	0	0	0	0	0.000174	0	0	0	0	0	0	0	0.000174
6536	ALL		637684.3	4272313	NonCance	0	0	0	0	0	0	0.000185	0	0	0	0	0	0	0	0.000185
6537	ALL		637734.3	4272313	NonCance	0	0	0	0	0	0	0.000194	0	0	0	0	0	0	0	0.000194
6538	ALL		637769.5	4272311	NonCance	0	0	0	0	0	0	0.000196	0	0	0	0	0	0	0	0.000196
6539	ALL		637384.3	4272363	NonCance	0	0	0	0	0	0	8.46E-05	0	0	0	0	0	0	0	8.46E-05
6540	ALL		637434.3	4272363	NonCance	0	0	0	0	0	0	9.19E-05	0	0	0	0	0	0	0	9.19E-05
6541	ALL		637484.3	4272363	NonCance	0	0	0	0	0	0	0.000103	0	0	0	0	0	0	0	0.000103
6542	ALL		637534.3	4272363	NonCance	0	0	0	0	0	0	0.000126	0	0	0	0	0	0	0	0.000126
6543	ALL		637584.3	4272363	NonCance	0	0	0	0	0	0	0.00021	0	0	0	0	0	0	0	0.00021
6544	ALL		637634.3	4272363	NonCance	0	0	0	0	0	0	0.000258	0	0	0	0	0	0	0	0.000258
6545	ALL		637684.3	4272363	NonCance	0	0	0	0	0	0	0.000243	0	0	0	0	0	0	0	0.000243
6546	ALL		637734.3	4272363	NonCance	0	0	0	0	0	0	0.000243	0	0	0	0	0	0	0	0.000243
6547	ALL		637769.5	4272361	NonCance	0	0	0	0	0	0	0.000245	0	0	0	0	0	0	0	0.000245
6548	ALL		637384.3	4272413	NonCance	0	0	0	0	0	0	8.59E-05	0	0	0	0	0	0	0	8.59E-05
6549	ALL		637434.3	4272413	NonCance	0	0	0	0	0	0	9.47E-05	0	0	0	0	0	0	0	9.47E-05
6550	ALL		637484.3	4272413	NonCance	0	0	0	0	0	0	0.00011	0	0	0	0	0	0	0	0.00011
6551	ALL		637534.3	4272413	NonCance	0	0	0	0	0	0	0.000149	0	0	0	0	0	0	0	0.000149
6552	ALL		637584.3	4272413	NonCance	0	0	0	0	0	0	0.000403	0	0	0	0	0	0	0	0.000403
6553	ALL		637634.3	4272413	NonCance	0	0	0	0	0	0	0.000445	0	0	0	0	0	0	0	0.000445
6554	ALL		637684.3	4272413	NonCance	0	0	0	0	0	0	0.000372	0	0	0	0	0	0	0	0.000372
6555	ALL		637734.3	4272413	NonCance	0	0	0	0	0	0	0.000364	0	0	0	0	0	0	0	0.000364
6556	ALL		637769.5	4272411	NonCance	0	0	0	0	0	0	0.000374	0	0	0	0	0	0	0	0.000374
6557	ALL		637384.3	4272463	NonCance	0	0	0	0	0	0	8.79E-05	0	0	0	0	0	0	0	8.79E-05
6558	ALL		637434.3	4272463	NonCance	0	0	0	0	0	0	9.89E-05	0	0	0	0	0	0	0	9.89E-05
6559	ALL		637484.3	4272463	NonCance	0	0	0	0	0	0	0.00012	0	0	0	0	0	0	0	0.00012
6560	ALL		637534.3	4272463	NonCance	0	0	0	0	0	0	0.000175	0	0	0	0	0	0	0	0.000175
6561	ALL		637584.3	4272463	NonCance	0	0	0	0	0	0	0.000416	0	0	0	0	0	0	0	0.000416
6562	ALL		637634.3	4272463	NonCance	0	0	0	0	0	0	0.00038	0	0	0	0	0	0	0	0.00038
6563	ALL		637684.3	4272463	NonCance	0	0	0	0	0	0	0.000265	0	0	0	0	0	0	0	0.000265
6564	ALL		637734.3	4272463	NonCance	0	0	0	0	0	0	0.000256	0	0	0	0	0	0	0	0.000256
6565	ALL		637769.5	4272461	NonCance	0	0	0	0	0	0	0.000255	0	0	0	0	0	0	0	0.000255
6566	ALL		637384.3	4272513	NonCance	0	0	0	0	0	0	9.08E-05	0	0	0	0	0	0	0	9.08E-05
6567	ALL		637434.3	4272513	NonCance	0	0	0	0	0	0	0.000104	0	0	0	0	0	0	0	0.000104
6568	ALL		637484.3	4272513	NonCance	0	0	0	0	0	0	0.000129	0	0	0	0	0	0	0	0.000129
6569	ALL		637534.3	4272513	NonCance	0	0	0	0	0	0	0.000193	0	0	0	0	0	0	0	0.000193
6570	ALL		637584.3	4272513	NonCance	0	0	0	0	0	0	0.00045	0	0	0	0	0	0	0	0.00045
6571	ALL		637634.3	4272513	NonCance	0	0	0	0	0	0	0.00036	0	0	0	0	0	0	0	0.00036
6572	ALL		637684.3	4272513	NonCance	0	0	0	0	0	0	0.000235	0	0	0	0	0	0	0	0.000235
6573	ALL		637734.3	4272513	NonCance	0	0	0	0	0	0	0.000209	0	0	0	0	0	0	0	0.000209
6574	ALL		637769.5	4272511	NonCance	0	0	0	0	0	0	0.000206	0	0	0	0	0	0	0	0.000206
6575	ALL		637384.3	4272563	NonCance	0	0	0	0	0	0	9.38E-05	0	0	0	0	0	0	0	9.38E-05
6576	ALL		637434.3	4272563	NonCance	0	0	0	0	0	0	0.000109	0	0	0	0	0	0	0	0.000109
6577	ALL		637484.3	4272563	NonCance	0	0	0	0	0	0	0.000137	0	0	0	0	0	0	0	0.000137

**Exported Risk Results - Sites 2-2 and 2-3

REC	GRP	NETID	X	Y	SCENARIO	CV	CNS	IMMUN	KIDNEY	GILV	REPRO/DE	RESP	SKIN	EYE	BONE/TEET	ENDO	BLOOD	ODOR	GENERAL	MAXHI
6578	ALL		637534.3	4272563	NonCance	0	0	0	0	0	0	0.000204	0	0	0	0	0	0	0	0.000204
6579	ALL		637584.3	4272563	NonCance	0	0	0	0	0	0	0.000476	0	0	0	0	0	0	0	0.000476
6580	ALL		637634.3	4272563	NonCance	0	0	0	0	0	0	0.000352	0	0	0	0	0	0	0	0.000352
6581	ALL		637684.3	4272563	NonCance	0	0	0	0	0	0	0.000222	0	0	0	0	0	0	0	0.000222
6582	ALL		637734.3	4272563	NonCance	0	0	0	0	0	0	0.000192	0	0	0	0	0	0	0	0.000192
6583	ALL		637769.5	4272561	NonCance	0	0	0	0	0	0	0.000184	0	0	0	0	0	0	0	0.000184
6584	ALL		637384.3	4272613	NonCance	0	0	0	0	0	0	9.67E-05	0	0	0	0	0	0	0	9.67E-05
6585	ALL		637434.3	4272613	NonCance	0	0	0	0	0	0	0.000113	0	0	0	0	0	0	0	0.000113
6586	ALL		637484.3	4272613	NonCance	0	0	0	0	0	0	0.000143	0	0	0	0	0	0	0	0.000143
6587	ALL		637534.3	4272613	NonCance	0	0	0	0	0	0	0.000212	0	0	0	0	0	0	0	0.000212
6588	ALL		637584.3	4272613	NonCance	0	0	0	0	0	0	0.0005	0	0	0	0	0	0	0	0.0005
6589	ALL		637634.3	4272613	NonCance	0	0	0	0	0	0	0.000342	0	0	0	0	0	0	0	0.000342
6590	ALL		637684.3	4272613	NonCance	0	0	0	0	0	0	0.000214	0	0	0	0	0	0	0	0.000214
6591	ALL		637734.3	4272613	NonCance	0	0	0	0	0	0	0.000178	0	0	0	0	0	0	0	0.000178
6592	ALL		637769.5	4272611	NonCance	0	0	0	0	0	0	0.000168	0	0	0	0	0	0	0	0.000168
6593	ALL		637384.3	4272663	NonCance	0	0	0	0	0	0	9.95E-05	0	0	0	0	0	0	0	9.95E-05
6594	ALL		637434.3	4272663	NonCance	0	0	0	0	0	0	0.000117	0	0	0	0	0	0	0	0.000117
6595	ALL		637484.3	4272663	NonCance	0	0	0	0	0	0	0.000147	0	0	0	0	0	0	0	0.000147
6596	ALL		637534.3	4272663	NonCance	0	0	0	0	0	0	0.000217	0	0	0	0	0	0	0	0.000217
6597	ALL		637584.3	4272663	NonCance	0	0	0	0	0	0	0.000525	0	0	0	0	0	0	0	0.000525
6598	ALL		637634.3	4272663	NonCance	0	0	0	0	0	0	0.000333	0	0	0	0	0	0	0	0.000333
6599	ALL		637684.3	4272663	NonCance	0	0	0	0	0	0	0.000207	0	0	0	0	0	0	0	0.000207
6600	ALL		637734.3	4272663	NonCance	0	0	0	0	0	0	0.000169	0	0	0	0	0	0	0	0.000169
6601	ALL		637769.5	4272661	NonCance	0	0	0	0	0	0	0.000156	0	0	0	0	0	0	0	0.000156
6602	ALL		637384.3	4272713	NonCance	0	0	0	0	0	0	0.000102	0	0	0	0	0	0	0	0.000102
6603	ALL		637434.3	4272713	NonCance	0	0	0	0	0	0	0.000119	0	0	0	0	0	0	0	0.000119
6604	ALL		637484.3	4272713	NonCance	0	0	0	0	0	0	0.00015	0	0	0	0	0	0	0	0.00015
6605	ALL		637534.3	4272713	NonCance	0	0	0	0	0	0	0.000222	0	0	0	0	0	0	0	0.000222
6606	ALL		637584.3	4272713	NonCance	0	0	0	0	0	0	0.000471	0	0	0	0	0	0	0	0.000471
6607	ALL		637634.3	4272713	NonCance	0	0	0	0	0	0	0.000324	0	0	0	0	0	0	0	0.000324
6608	ALL		637684.3	4272713	NonCance	0	0	0	0	0	0	0.000202	0	0	0	0	0	0	0	0.000202
6609	ALL		637734.3	4272713	NonCance	0	0	0	0	0	0	0.000162	0	0	0	0	0	0	0	0.000162
6610	ALL		637769.5	4272711	NonCance	0	0	0	0	0	0	0.000148	0	0	0	0	0	0	0	0.000148
6611	ALL		637384.3	4272763	NonCance	0	0	0	0	0	0	0.000104	0	0	0	0	0	0	0	0.000104
6612	ALL		637434.3	4272763	NonCance	0	0	0	0	0	0	0.000122	0	0	0	0	0	0	0	0.000122
6613	ALL		637484.3	4272763	NonCance	0	0	0	0	0	0	0.000153	0	0	0	0	0	0	0	0.000153
6614	ALL		637534.3	4272763	NonCance	0	0	0	0	0	0	0.000226	0	0	0	0	0	0	0	0.000226
6615	ALL		637584.3	4272763	NonCance	0	0	0	0	0	0	0.000421	0	0	0	0	0	0	0	0.000421
6616	ALL		637634.3	4272763	NonCance	0	0	0	0	0	0	0.000315	0	0	0	0	0	0	0	0.000315
6617	ALL		637684.3	4272763	NonCance	0	0	0	0	0	0	0.000197	0	0	0	0	0	0	0	0.000197
6618	ALL		637734.3	4272763	NonCance	0	0	0	0	0	0	0.000156	0	0	0	0	0	0	0	0.000156
6619	ALL		637769.5	4272761	NonCance	0	0	0	0	0	0	0.000141	0	0	0	0	0	0	0	0.000141
6620	ALL		637384.3	4272813	NonCance	0	0	0	0	0	0	0.000107	0	0	0	0	0	0	0	0.000107
6621	ALL		637434.3	4272813	NonCance	0	0	0	0	0	0	0.000125	0	0	0	0	0	0	0	0.000125
6622	ALL		637484.3	4272813	NonCance	0	0	0	0	0	0	0.000156	0	0	0	0	0	0	0	0.000156
6623	ALL		637534.3	4272813	NonCance	0	0	0	0	0	0	0.00023	0	0	0	0	0	0	0	0.00023
6624	ALL		637584.3	4272813	NonCance	0	0	0	0	0	0	0.00043	0	0	0	0	0	0	0	0.00043
6625	ALL		637634.3	4272813	NonCance	0	0	0	0	0	0	0.000308	0	0	0	0	0	0	0	0.000308
6626	ALL		637684.3	4272813	NonCance	0	0	0	0	0	0	0.000192	0	0	0	0	0	0	0	0.000192
6627	ALL		637734.3	4272813	NonCance	0	0	0	0	0	0	0.000151	0	0	0	0	0	0	0	0.000151
6628	ALL		637769.5	4272811	NonCance	0	0	0	0	0	0	0.000136	0	0	0	0	0	0	0	0.000136

**Exported Risk Results - Sites 2-2 and 2-3

REC	GRP	NETID	X	Y	SCENARIO	CV	CNS	IMMUN	KIDNEY	GILV	REPRO/DE	RESP	SKIN	EYE	BONE/TEET	ENDO	BLOOD	ODOR	GENERAL	MAXHI
6629	ALL		637384.3	4272863	NonCance	0	0	0	0	0	0	0.00011	0	0	0	0	0	0	0	0.00011
6630	ALL		637434.3	4272863	NonCance	0	0	0	0	0	0	0.000127	0	0	0	0	0	0	0	0.000127
6631	ALL		637484.3	4272863	NonCance	0	0	0	0	0	0	0.000158	0	0	0	0	0	0	0	0.000158
6632	ALL		637534.3	4272863	NonCance	0	0	0	0	0	0	0.000235	0	0	0	0	0	0	0	0.000235
6633	ALL		637584.3	4272863	NonCance	0	0	0	0	0	0	0.000438	0	0	0	0	0	0	0	0.000438
6634	ALL		637634.3	4272863	NonCance	0	0	0	0	0	0	0.0003	0	0	0	0	0	0	0	0.0003
6635	ALL		637684.3	4272863	NonCance	0	0	0	0	0	0	0.000187	0	0	0	0	0	0	0	0.000187
6636	ALL		637734.3	4272863	NonCance	0	0	0	0	0	0	0.000146	0	0	0	0	0	0	0	0.000146
6637	ALL		637769.5	4272861	NonCance	0	0	0	0	0	0	0.00013	0	0	0	0	0	0	0	0.00013
6638	ALL		637734.3	4272913	NonCance	0	0	0	0	0	0	0.000141	0	0	0	0	0	0	0	0.000141
6639	ALL		637769.5	4272911	NonCance	0	0	0	0	0	0	0.000125	0	0	0	0	0	0	0	0.000125
6640	ALL		637734.3	4272963	NonCance	0	0	0	0	0	0	0.000136	0	0	0	0	0	0	0	0.000136
6641	ALL		637769.5	4272961	NonCance	0	0	0	0	0	0	0.000121	0	0	0	0	0	0	0	0.000121
6642	ALL		637734.3	4273013	NonCance	0	0	0	0	0	0	0.00013	0	0	0	0	0	0	0	0.00013
6643	ALL		637769.5	4273011	NonCance	0	0	0	0	0	0	0.000116	0	0	0	0	0	0	0	0.000116
6644	ALL		637029.7	4272938	NonCance	0	0	0	0	0	0	8.62E-05	0	0	0	0	0	0	0	8.62E-05
6645	ALL		637077.2	4272936	NonCance	0	0	0	0	0	0	8.72E-05	0	0	0	0	0	0	0	8.72E-05
6646	ALL		637124.6	4272939	NonCance	0	0	0	0	0	0	8.97E-05	0	0	0	0	0	0	0	8.97E-05
6647	ALL		637164.6	4272939	NonCance	0	0	0	0	0	0	9.12E-05	0	0	0	0	0	0	0	9.12E-05
6648	ALL		637204.6	4272939	NonCance	0	0	0	0	0	0	9.33E-05	0	0	0	0	0	0	0	9.33E-05
6649	ALL		637244.6	4272939	NonCance	0	0	0	0	0	0	9.62E-05	0	0	0	0	0	0	0	9.62E-05
6650	ALL		637284.6	4272939	NonCance	0	0	0	0	0	0	1.00E-04	0	0	0	0	0	0	0	1.00E-04
6651	ALL		637324.6	4272939	NonCance	0	0	0	0	0	0	0.000105	0	0	0	0	0	0	0	0.000105
6652	ALL		637364.6	4272939	NonCance	0	0	0	0	0	0	0.000112	0	0	0	0	0	0	0	0.000112
6653	ALL		637404.6	4272939	NonCance	0	0	0	0	0	0	0.000122	0	0	0	0	0	0	0	0.000122
6654	ALL		637444.6	4272939	NonCance	0	0	0	0	0	0	0.000138	0	0	0	0	0	0	0	0.000138
6655	ALL		637484.6	4272939	NonCance	0	0	0	0	0	0	0.000164	0	0	0	0	0	0	0	0.000164
6656	ALL		637524.6	4272939	NonCance	0	0	0	0	0	0	0.000219	0	0	0	0	0	0	0	0.000219
6657	ALL		637564.6	4272939	NonCance	0	0	0	0	0	0	0.000413	0	0	0	0	0	0	0	0.000413
6658	ALL		637604.6	4272939	NonCance	0	0	0	0	0	0	0.000509	0	0	0	0	0	0	0	0.000509
6659	ALL		637644.6	4272939	NonCance	0	0	0	0	0	0	0.000251	0	0	0	0	0	0	0	0.000251
6660	ALL		637684.6	4272939	NonCance	0	0	0	0	0	0	0.000177	0	0	0	0	0	0	0	0.000177
6661	ALL		637029.7	4272978	NonCance	0	0	0	0	0	0	0.000102	0	0	0	0	0	0	0	0.000102
6662	ALL		637077.2	4272976	NonCance	0	0	0	0	0	0	0.000102	0	0	0	0	0	0	0	0.000102
6663	ALL		637124.6	4272979	NonCance	0	0	0	0	0	0	0.000104	0	0	0	0	0	0	0	0.000104
6664	ALL		637164.6	4272979	NonCance	0	0	0	0	0	0	0.000104	0	0	0	0	0	0	0	0.000104
6665	ALL		637204.6	4272979	NonCance	0	0	0	0	0	0	0.000104	0	0	0	0	0	0	0	0.000104
6666	ALL		637244.6	4272979	NonCance	0	0	0	0	0	0	0.000106	0	0	0	0	0	0	0	0.000106
6667	ALL		637284.6	4272979	NonCance	0	0	0	0	0	0	0.000109	0	0	0	0	0	0	0	0.000109
6668	ALL		637324.6	4272979	NonCance	0	0	0	0	0	0	0.000113	0	0	0	0	0	0	0	0.000113
6669	ALL		637364.6	4272979	NonCance	0	0	0	0	0	0	0.000119	0	0	0	0	0	0	0	0.000119
6670	ALL		637404.6	4272979	NonCance	0	0	0	0	0	0	0.000129	0	0	0	0	0	0	0	0.000129
6671	ALL		637444.6	4272979	NonCance	0	0	0	0	0	0	0.000143	0	0	0	0	0	0	0	0.000143
6672	ALL		637484.6	4272979	NonCance	0	0	0	0	0	0	0.000169	0	0	0	0	0	0	0	0.000169
6673	ALL		637524.6	4272979	NonCance	0	0	0	0	0	0	0.000224	0	0	0	0	0	0	0	0.000224
6674	ALL		637564.6	4272979	NonCance	0	0	0	0	0	0	0.000427	0	0	0	0	0	0	0	0.000427
6675	ALL		637604.6	4272979	NonCance	0	0	0	0	0	0	0.000537	0	0	0	0	0	0	0	0.000537
6676	ALL		637644.6	4272979	NonCance	0	0	0	0	0	0	0.000243	0	0	0	0	0	0	0	0.000243
6677	ALL		637684.6	4272979	NonCance	0	0	0	0	0	0	0.000172	0	0	0	0	0	0	0	0.000172
6678	ALL		637029.7	4273018	NonCance	0	0	0	0	0	0	0.000161	0	0	0	0	0	0	0	0.000161
6679	ALL		637077.2	4273016	NonCance	0	0	0	0	0	0	0.000147	0	0	0	0	0	0	0	0.000147

**Exported Risk Results - Sites 2-2 and 2-3

REC	GRP	NETID	X	Y	SCENARIO	CV	CNS	IMMUN	KIDNEY	GILV	REPRO/DE	RESP	SKIN	EYE	BONE/TEET	ENDO	BLOOD	ODOR	GENERAL	MAXHI
6680	ALL		637124.6	4273019	NonCance	0	0	0	0	0	0	0.000144	0	0	0	0	0	0	0	0.000144
6681	ALL		637164.6	4273019	NonCance	0	0	0	0	0	0	0.000134	0	0	0	0	0	0	0	0.000134
6682	ALL		637204.6	4273019	NonCance	0	0	0	0	0	0	0.000129	0	0	0	0	0	0	0	0.000129
6683	ALL		637244.6	4273019	NonCance	0	0	0	0	0	0	0.000127	0	0	0	0	0	0	0	0.000127
6684	ALL		637284.6	4273019	NonCance	0	0	0	0	0	0	0.000127	0	0	0	0	0	0	0	0.000127
6685	ALL		637324.6	4273019	NonCance	0	0	0	0	0	0	0.000129	0	0	0	0	0	0	0	0.000129
6686	ALL		637364.6	4273019	NonCance	0	0	0	0	0	0	0.000133	0	0	0	0	0	0	0	0.000133
6687	ALL		637404.6	4273019	NonCance	0	0	0	0	0	0	0.00014	0	0	0	0	0	0	0	0.00014
6688	ALL		637444.6	4273019	NonCance	0	0	0	0	0	0	0.000153	0	0	0	0	0	0	0	0.000153
6689	ALL		637484.6	4273019	NonCance	0	0	0	0	0	0	0.000179	0	0	0	0	0	0	0	0.000179
6690	ALL		637524.6	4273019	NonCance	0	0	0	0	0	0	0.000236	0	0	0	0	0	0	0	0.000236
6691	ALL		637564.6	4273019	NonCance	0	0	0	0	0	0	0.000463	0	0	0	0	0	0	0	0.000463
6692	ALL		637604.6	4273019	NonCance	0	0	0	0	0	0	0.0005	0	0	0	0	0	0	0	0.0005
6693	ALL		637644.6	4273019	NonCance	0	0	0	0	0	0	0.000231	0	0	0	0	0	0	0	0.000231
6694	ALL		637684.6	4273019	NonCance	0	0	0	0	0	0	0.000165	0	0	0	0	0	0	0	0.000165
6695	ALL		637029.7	4273058	NonCance	0	0	0	0	0	0	0.000215	0	0	0	0	0	0	0	0.000215
6696	ALL		637077.2	4273056	NonCance	0	0	0	0	0	0	0.000159	0	0	0	0	0	0	0	0.000159
6697	ALL		637124.6	4273059	NonCance	0	0	0	0	0	0	0.000154	0	0	0	0	0	0	0	0.000154
6698	ALL		637164.6	4273059	NonCance	0	0	0	0	0	0	0.000127	0	0	0	0	0	0	0	0.000127
6699	ALL		637204.6	4273059	NonCance	0	0	0	0	0	0	0.000149	0	0	0	0	0	0	0	0.000149
6700	ALL		637244.6	4273059	NonCance	0	0	0	0	0	0	0.000175	0	0	0	0	0	0	0	0.000175
6701	ALL		637284.6	4273059	NonCance	0	0	0	0	0	0	0.000186	0	0	0	0	0	0	0	0.000186
6702	ALL		637324.6	4273059	NonCance	0	0	0	0	0	0	0.000173	0	0	0	0	0	0	0	0.000173
6703	ALL		637364.6	4273059	NonCance	0	0	0	0	0	0	0.000167	0	0	0	0	0	0	0	0.000167
6704	ALL		637404.6	4273059	NonCance	0	0	0	0	0	0	0.000167	0	0	0	0	0	0	0	0.000167
6705	ALL		637444.6	4273059	NonCance	0	0	0	0	0	0	0.000175	0	0	0	0	0	0	0	0.000175
6706	ALL		637484.6	4273059	NonCance	0	0	0	0	0	0	0.000198	0	0	0	0	0	0	0	0.000198
6707	ALL		637524.6	4273059	NonCance	0	0	0	0	0	0	0.000263	0	0	0	0	0	0	0	0.000263
6708	ALL		637564.6	4273059	NonCance	0	0	0	0	0	0	0.000417	0	0	0	0	0	0	0	0.000417
6709	ALL		637604.6	4273059	NonCance	0	0	0	0	0	0	0.000394	0	0	0	0	0	0	0	0.000394
6710	ALL		637644.6	4273059	NonCance	0	0	0	0	0	0	0.000215	0	0	0	0	0	0	0	0.000215
6711	ALL		637684.6	4273059	NonCance	0	0	0	0	0	0	0.000158	0	0	0	0	0	0	0	0.000158
6712	ALL		637029.7	4273098	NonCance	0	0	0	0	0	0	0.00018	0	0	0	0	0	0	0	0.00018
6713	ALL		637077.2	4273096	NonCance	0	0	0	0	0	0	0.000193	0	0	0	0	0	0	0	0.000193
6714	ALL		637124.6	4273099	NonCance	0	0	0	0	0	0	0.000203	0	0	0	0	0	0	0	0.000203
6715	ALL		637164.6	4273099	NonCance	0	0	0	0	0	0	0.000224	0	0	0	0	0	0	0	0.000224
6716	ALL		637204.6	4273099	NonCance	0	0	0	0	0	0	0.000247	0	0	0	0	0	0	0	0.000247
6717	ALL		637244.6	4273099	NonCance	0	0	0	0	0	0	0.000283	0	0	0	0	0	0	0	0.000283
6718	ALL		637284.6	4273099	NonCance	0	0	0	0	0	0	0.000326	0	0	0	0	0	0	0	0.000326
6719	ALL		637324.6	4273099	NonCance	0	0	0	0	0	0	0.000183	0	0	0	0	0	0	0	0.000183
6720	ALL		637364.6	4273099	NonCance	0	0	0	0	0	0	0.0002	0	0	0	0	0	0	0	0.0002
6721	ALL		637404.6	4273099	NonCance	0	0	0	0	0	0	0.000187	0	0	0	0	0	0	0	0.000187
6722	ALL		637444.6	4273099	NonCance	0	0	0	0	0	0	0.000229	0	0	0	0	0	0	0	0.000229
6723	ALL		637484.6	4273099	NonCance	0	0	0	0	0	0	0.000269	0	0	0	0	0	0	0	0.000269
6724	ALL		637524.6	4273099	NonCance	0	0	0	0	0	0	0.000339	0	0	0	0	0	0	0	0.000339
6725	ALL		637564.6	4273099	NonCance	0	0	0	0	0	0	0.000433	0	0	0	0	0	0	0	0.000433
6726	ALL		637604.6	4273099	NonCance	0	0	0	0	0	0	0.000309	0	0	0	0	0	0	0	0.000309
6727	ALL		637644.6	4273099	NonCance	0	0	0	0	0	0	0.000197	0	0	0	0	0	0	0	0.000197
6728	ALL		637684.6	4273099	NonCance	0	0	0	0	0	0	0.00015	0	0	0	0	0	0	0	0.00015
6729	ALL		637029.7	4273138	NonCance	0	0	0	0	0	0	0.00014	0	0	0	0	0	0	0	0.00014
6730	ALL		637077.2	4273136	NonCance	0	0	0	0	0	0	0.000147	0	0	0	0	0	0	0	0.000147

**Exported Risk Results - Sites 2-2 and 2-3

REC	GRP	NETID	X	Y	SCENARIO	CV	CNS	IMMUN	KIDNEY	GILV	REPRO/DE	RESP	SKIN	EYE	BONE/TEET	ENDO	BLOOD	ODOR	GENERAL	MAXHI
6731	ALL		637124.6	4273139	NonCance	0	0	0	0	0	0	0.000153	0	0	0	0	0	0	0	0.000153
6732	ALL		637164.6	4273139	NonCance	0	0	0	0	0	0	0.000163	0	0	0	0	0	0	0	0.000163
6733	ALL		637204.6	4273139	NonCance	0	0	0	0	0	0	0.000175	0	0	0	0	0	0	0	0.000175
6734	ALL		637244.6	4273139	NonCance	0	0	0	0	0	0	0.000188	0	0	0	0	0	0	0	0.000188
6735	ALL		637284.6	4273139	NonCance	0	0	0	0	0	0	0.000205	0	0	0	0	0	0	0	0.000205
6736	ALL		637324.6	4273139	NonCance	0	0	0	0	0	0	0.000224	0	0	0	0	0	0	0	0.000224
6737	ALL		637364.6	4273139	NonCance	0	0	0	0	0	0	0.000249	0	0	0	0	0	0	0	0.000249
6738	ALL		637404.6	4273139	NonCance	0	0	0	0	0	0	0.000282	0	0	0	0	0	0	0	0.000282
6739	ALL		637444.6	4273139	NonCance	0	0	0	0	0	0	0.000329	0	0	0	0	0	0	0	0.000329
6740	ALL		637484.6	4273139	NonCance	0	0	0	0	0	0	0.000404	0	0	0	0	0	0	0	0.000404
6741	ALL		637524.6	4273139	NonCance	0	0	0	0	0	0	0.000454	0	0	0	0	0	0	0	0.000454
6742	ALL		637564.6	4273139	NonCance	0	0	0	0	0	0	0.000466	0	0	0	0	0	0	0	0.000466
6743	ALL		637604.6	4273139	NonCance	0	0	0	0	0	0	0.000252	0	0	0	0	0	0	0	0.000252
6744	ALL		637644.6	4273139	NonCance	0	0	0	0	0	0	0.000178	0	0	0	0	0	0	0	0.000178
6745	ALL		637684.6	4273139	NonCance	0	0	0	0	0	0	0.000142	0	0	0	0	0	0	0	0.000142
6746	ALL		637029.7	4272898	NonCance	0	0	0	0	0	0	7.81E-05	0	0	0	0	0	0	0	7.81E-05
6747	ALL		637077.2	4272896	NonCance	0	0	0	0	0	0	7.96E-05	0	0	0	0	0	0	0	7.96E-05
6748	ALL		637124.6	4272899	NonCance	0	0	0	0	0	0	8.23E-05	0	0	0	0	0	0	0	8.23E-05
6749	ALL		637029.7	4273178	NonCance	0	0	0	0	0	0	0.000121	0	0	0	0	0	0	0	0.000121
6750	ALL		637077.2	4273176	NonCance	0	0	0	0	0	0	0.000127	0	0	0	0	0	0	0	0.000127
6751	ALL		637124.6	4273179	NonCance	0	0	0	0	0	0	0.000132	0	0	0	0	0	0	0	0.000132
6752	ALL		637164.6	4273179	NonCance	0	0	0	0	0	0	0.000139	0	0	0	0	0	0	0	0.000139
6753	ALL		637204.6	4273179	NonCance	0	0	0	0	0	0	0.000147	0	0	0	0	0	0	0	0.000147
6754	ALL		637244.6	4273179	NonCance	0	0	0	0	0	0	0.000156	0	0	0	0	0	0	0	0.000156
6755	ALL		637164.6	4272899	NonCance	0	0	0	0	0	0	8.44E-05	0	0	0	0	0	0	0	8.44E-05
6756	ALL		637284.6	4273179	NonCance	0	0	0	0	0	0	0.000167	0	0	0	0	0	0	0	0.000167
6757	ALL		637324.6	4273179	NonCance	0	0	0	0	0	0	0.00018	0	0	0	0	0	0	0	0.00018
6758	ALL		637364.6	4273179	NonCance	0	0	0	0	0	0	0.000197	0	0	0	0	0	0	0	0.000197
6759	ALL		637404.6	4273179	NonCance	0	0	0	0	0	0	0.000219	0	0	0	0	0	0	0	0.000219
6760	ALL		637444.6	4273179	NonCance	0	0	0	0	0	0	0.000253	0	0	0	0	0	0	0	0.000253
6761	ALL		637484.6	4273179	NonCance	0	0	0	0	0	0	0.000322	0	0	0	0	0	0	0	0.000322
6762	ALL		637524.6	4273179	NonCance	0	0	0	0	0	0	0.000383	0	0	0	0	0	0	0	0.000383
6763	ALL		637564.6	4273179	NonCance	0	0	0	0	0	0	0.000321	0	0	0	0	0	0	0	0.000321
6764	ALL		637604.6	4273179	NonCance	0	0	0	0	0	0	0.000211	0	0	0	0	0	0	0	0.000211
6765	ALL		637644.6	4273179	NonCance	0	0	0	0	0	0	0.000162	0	0	0	0	0	0	0	0.000162
6766	ALL		637204.6	4272899	NonCance	0	0	0	0	0	0	8.71E-05	0	0	0	0	0	0	0	8.71E-05
6767	ALL		637684.6	4273179	NonCance	0	0	0	0	0	0	0.000133	0	0	0	0	0	0	0	0.000133
6768	ALL		637244.6	4272899	NonCance	0	0	0	0	0	0	9.04E-05	0	0	0	0	0	0	0	9.04E-05
6769	ALL		637284.6	4272899	NonCance	0	0	0	0	0	0	9.46E-05	0	0	0	0	0	0	0	9.46E-05
6770	ALL		637324.6	4272899	NonCance	0	0	0	0	0	0	0.0001	0	0	0	0	0	0	0	0.0001
6771	ALL		637364.6	4272899	NonCance	0	0	0	0	0	0	0.000108	0	0	0	0	0	0	0	0.000108
6772	ALL		637029.7	4273218	NonCance	0	0	0	0	0	0	0.00011	0	0	0	0	0	0	0	0.00011
6773	ALL		637077.2	4273216	NonCance	0	0	0	0	0	0	0.000115	0	0	0	0	0	0	0	0.000115
6774	ALL		637124.6	4273219	NonCance	0	0	0	0	0	0	0.000121	0	0	0	0	0	0	0	0.000121
6775	ALL		637164.6	4273219	NonCance	0	0	0	0	0	0	0.000127	0	0	0	0	0	0	0	0.000127
6776	ALL		637204.6	4273219	NonCance	0	0	0	0	0	0	0.000134	0	0	0	0	0	0	0	0.000134
6777	ALL		637244.6	4273219	NonCance	0	0	0	0	0	0	0.000143	0	0	0	0	0	0	0	0.000143
6778	ALL		637404.6	4272899	NonCance	0	0	0	0	0	0	0.000119	0	0	0	0	0	0	0	0.000119
6779	ALL		637284.6	4273219	NonCance	0	0	0	0	0	0	0.000153	0	0	0	0	0	0	0	0.000153
6780	ALL		637324.6	4273219	NonCance	0	0	0	0	0	0	0.000167	0	0	0	0	0	0	0	0.000167
6781	ALL		637364.6	4273219	NonCance	0	0	0	0	0	0	0.000186	0	0	0	0	0	0	0	0.000186

**Exported Risk Results - Sites 2-2 and 2-3

REC	GRP	NETID	X	Y	SCENARIO	CV	CNS	IMMUN	KIDNEY	GILV	REPRO/DE	RESP	SKIN	EYE	BONE/TEET	ENDO	BLOOD	ODOR	GENERAL	MAXHI
6782	ALL		637404.6	4273219	NonCance	0	0	0	0	0	0	0.000217	0	0	0	0	0	0	0	0.000217
6783	ALL		637444.6	4273219	NonCance	0	0	0	0	0	0	0.000239	0	0	0	0	0	0	0	0.000239
6784	ALL		637484.6	4273219	NonCance	0	0	0	0	0	0	0.000287	0	0	0	0	0	0	0	0.000287
6785	ALL		637524.6	4273219	NonCance	0	0	0	0	0	0	0.000307	0	0	0	0	0	0	0	0.000307
6786	ALL		637564.6	4273219	NonCance	0	0	0	0	0	0	0.000231	0	0	0	0	0	0	0	0.000231
6787	ALL		637604.6	4273219	NonCance	0	0	0	0	0	0	0.00018	0	0	0	0	0	0	0	0.00018
6788	ALL		637644.6	4273219	NonCance	0	0	0	0	0	0	0.000147	0	0	0	0	0	0	0	0.000147
6789	ALL		637444.6	4272899	NonCance	0	0	0	0	0	0	0.000134	0	0	0	0	0	0	0	0.000134
6790	ALL		637684.6	4273219	NonCance	0	0	0	0	0	0	0.000125	0	0	0	0	0	0	0	0.000125
6791	ALL		637484.6	4272899	NonCance	0	0	0	0	0	0	0.000161	0	0	0	0	0	0	0	0.000161
6792	ALL		637524.6	4272899	NonCance	0	0	0	0	0	0	0.000215	0	0	0	0	0	0	0	0.000215
6793	ALL		637564.6	4272899	NonCance	0	0	0	0	0	0	0.000399	0	0	0	0	0	0	0	0.000399
6794	ALL		637604.6	4272899	NonCance	0	0	0	0	0	0	0.000502	0	0	0	0	0	0	0	0.000502
6795	ALL		637029.7	4273258	NonCance	0	0	0	0	0	0	0.000104	0	0	0	0	0	0	0	0.000104
6796	ALL		637077.2	4273256	NonCance	0	0	0	0	0	0	0.000109	0	0	0	0	0	0	0	0.000109
6797	ALL		637124.6	4273259	NonCance	0	0	0	0	0	0	0.000115	0	0	0	0	0	0	0	0.000115
6798	ALL		637164.6	4273259	NonCance	0	0	0	0	0	0	0.000121	0	0	0	0	0	0	0	0.000121
6799	ALL		637204.6	4273259	NonCance	0	0	0	0	0	0	0.000129	0	0	0	0	0	0	0	0.000129
6800	ALL		637244.6	4273259	NonCance	0	0	0	0	0	0	0.000139	0	0	0	0	0	0	0	0.000139
6801	ALL		637644.6	4272899	NonCance	0	0	0	0	0	0	0.000257	0	0	0	0	0	0	0	0.000257
6802	ALL		637284.6	4273259	NonCance	0	0	0	0	0	0	0.000153	0	0	0	0	0	0	0	0.000153
6803	ALL		637324.6	4273259	NonCance	0	0	0	0	0	0	0.000175	0	0	0	0	0	0	0	0.000175
6804	ALL		637364.6	4273259	NonCance	0	0	0	0	0	0	0.000223	0	0	0	0	0	0	0	0.000223
6805	ALL		637404.6	4273259	NonCance	0	0	0	0	0	0	0.000227	0	0	0	0	0	0	0	0.000227
6806	ALL		637444.6	4273259	NonCance	0	0	0	0	0	0	0.000335	0	0	0	0	0	0	0	0.000335
6807	ALL		637484.6	4273259	NonCance	0	0	0	0	0	0	0.000265	0	0	0	0	0	0	0	0.000265
6808	ALL		637524.6	4273259	NonCance	0	0	0	0	0	0	0.000219	0	0	0	0	0	0	0	0.000219
6809	ALL		637564.6	4273259	NonCance	0	0	0	0	0	0	0.000184	0	0	0	0	0	0	0	0.000184
6810	ALL		637604.6	4273259	NonCance	0	0	0	0	0	0	0.000156	0	0	0	0	0	0	0	0.000156
6811	ALL		637644.6	4273259	NonCance	0	0	0	0	0	0	0.000134	0	0	0	0	0	0	0	0.000134
6812	ALL		637684.6	4272899	NonCance	0	0	0	0	0	0	0.000182	0	0	0	0	0	0	0	0.000182
6813	ALL		637684.6	4273259	NonCance	0	0	0	0	0	0	0.000117	0	0	0	0	0	0	0	0.000117
6814	ALL		637044.6	4273299	NonCance	0	0	0	0	0	0	0.000102	0	0	0	0	0	0	0	0.000102
6815	ALL		637084.6	4273299	NonCance	0	0	0	0	0	0	0.000107	0	0	0	0	0	0	0	0.000107
6816	ALL		637124.6	4273299	NonCance	0	0	0	0	0	0	0.000114	0	0	0	0	0	0	0	0.000114
6817	ALL		637164.6	4273299	NonCance	0	0	0	0	0	0	0.000122	0	0	0	0	0	0	0	0.000122
6818	ALL		637204.6	4273299	NonCance	0	0	0	0	0	0	0.000133	0	0	0	0	0	0	0	0.000133
6819	ALL		637244.6	4273299	NonCance	0	0	0	0	0	0	0.00015	0	0	0	0	0	0	0	0.00015
6820	ALL		637284.6	4273299	NonCance	0	0	0	0	0	0	0.000183	0	0	0	0	0	0	0	0.000183
6821	ALL		637324.6	4273299	NonCance	0	0	0	0	0	0	0.000199	0	0	0	0	0	0	0	0.000199
6822	ALL		637364.6	4273299	NonCance	0	0	0	0	0	0	0.000267	0	0	0	0	0	0	0	0.000267
6823	ALL		637404.6	4273299	NonCance	0	0	0	0	0	0	0.000259	0	0	0	0	0	0	0	0.000259
6824	ALL		637444.6	4273299	NonCance	0	0	0	0	0	0	0.00022	0	0	0	0	0	0	0	0.00022
6825	ALL		637484.6	4273299	NonCance	0	0	0	0	0	0	0.000196	0	0	0	0	0	0	0	0.000196
6826	ALL		637524.6	4273299	NonCance	0	0	0	0	0	0	0.000175	0	0	0	0	0	0	0	0.000175
6827	ALL		637564.6	4273299	NonCance	0	0	0	0	0	0	0.000155	0	0	0	0	0	0	0	0.000155
6828	ALL		637604.6	4273299	NonCance	0	0	0	0	0	0	0.000138	0	0	0	0	0	0	0	0.000138
6829	ALL		637644.6	4273299	NonCance	0	0	0	0	0	0	0.000123	0	0	0	0	0	0	0	0.000123
6830	ALL		637684.6	4273299	NonCance	0	0	0	0	0	0	0.00011	0	0	0	0	0	0	0	0.00011
6831	ALL		637044.6	4273339	NonCance	0	0	0	0	0	0	0.000103	0	0	0	0	0	0	0	0.000103
6832	ALL		637084.6	4273339	NonCance	0	0	0	0	0	0	0.000109	0	0	0	0	0	0	0	0.000109

**Exported Risk Results - Sites 2-2 and 2-3

REC	GRP	NETID	X	Y	SCENARIO	CV	CNS	IMMUN	KIDNEY	GILV	REPRO/DE	RESP	SKIN	EYE	BONE/TEET	ENDO	BLOOD	ODOR	GENERAL	MAXHI
6833	ALL		637124.6	4273339	NonCance	0	0	0	0	0	0	0.000118	0	0	0	0	0	0	0	0.000118
6834	ALL		637164.6	4273339	NonCance	0	0	0	0	0	0	0.000132	0	0	0	0	0	0	0	0.000132
6835	ALL		637204.6	4273339	NonCance	0	0	0	0	0	0	0.000157	0	0	0	0	0	0	0	0.000157
6836	ALL		637244.6	4273339	NonCance	0	0	0	0	0	0	0.000168	0	0	0	0	0	0	0	0.000168
6837	ALL		637284.6	4273339	NonCance	0	0	0	0	0	0	0.000206	0	0	0	0	0	0	0	0.000206
6838	ALL		637324.6	4273339	NonCance	0	0	0	0	0	0	0.000264	0	0	0	0	0	0	0	0.000264
6839	ALL		637364.6	4273339	NonCance	0	0	0	0	0	0	0.000214	0	0	0	0	0	0	0	0.000214
6840	ALL		637404.6	4273339	NonCance	0	0	0	0	0	0	0.00019	0	0	0	0	0	0	0	0.00019
6841	ALL		637444.6	4273339	NonCance	0	0	0	0	0	0	0.000174	0	0	0	0	0	0	0	0.000174
6842	ALL		637484.6	4273339	NonCance	0	0	0	0	0	0	0.000161	0	0	0	0	0	0	0	0.000161
6843	ALL		637524.6	4273339	NonCance	0	0	0	0	0	0	0.000148	0	0	0	0	0	0	0	0.000148
6844	ALL		637564.6	4273339	NonCance	0	0	0	0	0	0	0.000136	0	0	0	0	0	0	0	0.000136
6845	ALL		637604.6	4273339	NonCance	0	0	0	0	0	0	0.000124	0	0	0	0	0	0	0	0.000124
6846	ALL		636389	4272846	NonCance	0	0	0	0	0	0	5.07E-05	0	0	0	0	0	0	0	5.07E-05
6847	ALL		636429	4272846	NonCance	0	0	0	0	0	0	5.19E-05	0	0	0	0	0	0	0	5.19E-05
6848	ALL		636469	4272846	NonCance	0	0	0	0	0	0	5.31E-05	0	0	0	0	0	0	0	5.31E-05
6849	ALL		636509	4272846	NonCance	0	0	0	0	0	0	5.43E-05	0	0	0	0	0	0	0	5.43E-05
6850	ALL		636549	4272846	NonCance	0	0	0	0	0	0	5.56E-05	0	0	0	0	0	0	0	5.56E-05
6851	ALL		636589	4272846	NonCance	0	0	0	0	0	0	5.69E-05	0	0	0	0	0	0	0	5.69E-05
6852	ALL		636629	4272846	NonCance	0	0	0	0	0	0	5.82E-05	0	0	0	0	0	0	0	5.82E-05
6853	ALL		636669	4272846	NonCance	0	0	0	0	0	0	5.95E-05	0	0	0	0	0	0	0	5.95E-05
6854	ALL		636709	4272846	NonCance	0	0	0	0	0	0	6.09E-05	0	0	0	0	0	0	0	6.09E-05
6855	ALL		636749	4272846	NonCance	0	0	0	0	0	0	6.23E-05	0	0	0	0	0	0	0	6.23E-05
6856	ALL		636789	4272846	NonCance	0	0	0	0	0	0	6.37E-05	0	0	0	0	0	0	0	6.37E-05
6857	ALL		636829	4272846	NonCance	0	0	0	0	0	0	6.51E-05	0	0	0	0	0	0	0	6.51E-05
6858	ALL		636869	4272846	NonCance	0	0	0	0	0	0	6.64E-05	0	0	0	0	0	0	0	6.64E-05
6859	ALL		636909	4272846	NonCance	0	0	0	0	0	0	6.77E-05	0	0	0	0	0	0	0	6.77E-05
6860	ALL		636949	4272846	NonCance	0	0	0	0	0	0	6.92E-05	0	0	0	0	0	0	0	6.92E-05
6861	ALL		636989	4272846	NonCance	0	0	0	0	0	0	7.05E-05	0	0	0	0	0	0	0	7.05E-05
6862	ALL		636389	4272886	NonCance	0	0	0	0	0	0	5.46E-05	0	0	0	0	0	0	0	5.46E-05
6863	ALL		636429	4272886	NonCance	0	0	0	0	0	0	5.59E-05	0	0	0	0	0	0	0	5.59E-05
6864	ALL		636469	4272886	NonCance	0	0	0	0	0	0	5.72E-05	0	0	0	0	0	0	0	5.72E-05
6865	ALL		636509	4272886	NonCance	0	0	0	0	0	0	5.85E-05	0	0	0	0	0	0	0	5.85E-05
6866	ALL		636549	4272886	NonCance	0	0	0	0	0	0	5.99E-05	0	0	0	0	0	0	0	5.99E-05
6867	ALL		636589	4272886	NonCance	0	0	0	0	0	0	6.14E-05	0	0	0	0	0	0	0	6.14E-05
6868	ALL		636629	4272886	NonCance	0	0	0	0	0	0	6.28E-05	0	0	0	0	0	0	0	6.28E-05
6869	ALL		636669	4272886	NonCance	0	0	0	0	0	0	6.43E-05	0	0	0	0	0	0	0	6.43E-05
6870	ALL		636709	4272886	NonCance	0	0	0	0	0	0	6.58E-05	0	0	0	0	0	0	0	6.58E-05
6871	ALL		636749	4272886	NonCance	0	0	0	0	0	0	6.74E-05	0	0	0	0	0	0	0	6.74E-05
6872	ALL		636789	4272886	NonCance	0	0	0	0	0	0	6.89E-05	0	0	0	0	0	0	0	6.89E-05
6873	ALL		636829	4272886	NonCance	0	0	0	0	0	0	7.02E-05	0	0	0	0	0	0	0	7.02E-05
6874	ALL		636869	4272886	NonCance	0	0	0	0	0	0	7.14E-05	0	0	0	0	0	0	0	7.14E-05
6875	ALL		636909	4272886	NonCance	0	0	0	0	0	0	7.26E-05	0	0	0	0	0	0	0	7.26E-05
6876	ALL		636949	4272886	NonCance	0	0	0	0	0	0	7.41E-05	0	0	0	0	0	0	0	7.41E-05
6877	ALL		636989	4272886	NonCance	0	0	0	0	0	0	7.50E-05	0	0	0	0	0	0	0	7.50E-05
6878	ALL		636389	4272926	NonCance	0	0	0	0	0	0	6.06E-05	0	0	0	0	0	0	0	6.06E-05
6879	ALL		636429	4272926	NonCance	0	0	0	0	0	0	6.21E-05	0	0	0	0	0	0	0	6.21E-05
6880	ALL		636469	4272926	NonCance	0	0	0	0	0	0	6.37E-05	0	0	0	0	0	0	0	6.37E-05
6881	ALL		636509	4272926	NonCance	0	0	0	0	0	0	6.53E-05	0	0	0	0	0	0	0	6.53E-05
6882	ALL		636549	4272926	NonCance	0	0	0	0	0	0	6.70E-05	0	0	0	0	0	0	0	6.70E-05
6883	ALL		636589	4272926	NonCance	0	0	0	0	0	0	6.87E-05	0	0	0	0	0	0	0	6.87E-05

**Exported Risk Results - Sites 2-2 and 2-3

REC	GRP	NETID	X	Y	SCENARIO	CV	CNS	IMMUN	KIDNEY	GILV	REPRO/DE	RESP	SKIN	EYE	BONE/TEET	ENDO	BLOOD	ODOR	GENERAL	MAXHI
6884	ALL		636629	4272926	NonCance	0	0	0	0	0	0	7.05E-05	0	0	0	0	0	0	0	7.05E-05
6885	ALL		636669	4272926	NonCance	0	0	0	0	0	0	7.23E-05	0	0	0	0	0	0	0	7.23E-05
6886	ALL		636709	4272926	NonCance	0	0	0	0	0	0	7.42E-05	0	0	0	0	0	0	0	7.42E-05
6887	ALL		636749	4272926	NonCance	0	0	0	0	0	0	7.61E-05	0	0	0	0	0	0	0	7.61E-05
6888	ALL		636789	4272926	NonCance	0	0	0	0	0	0	7.78E-05	0	0	0	0	0	0	0	7.78E-05
6889	ALL		636829	4272926	NonCance	0	0	0	0	0	0	7.92E-05	0	0	0	0	0	0	0	7.92E-05
6890	ALL		636869	4272926	NonCance	0	0	0	0	0	0	8.00E-05	0	0	0	0	0	0	0	8.00E-05
6891	ALL		636909	4272926	NonCance	0	0	0	0	0	0	8.06E-05	0	0	0	0	0	0	0	8.06E-05
6892	ALL		636949	4272926	NonCance	0	0	0	0	0	0	8.13E-05	0	0	0	0	0	0	0	8.13E-05
6893	ALL		636989	4272926	NonCance	0	0	0	0	0	0	8.23E-05	0	0	0	0	0	0	0	8.23E-05
6894	ALL		636389	4272966	NonCance	0	0	0	0	0	0	7.13E-05	0	0	0	0	0	0	0	7.13E-05
6895	ALL		636429	4272966	NonCance	0	0	0	0	0	0	7.35E-05	0	0	0	0	0	0	0	7.35E-05
6896	ALL		636469	4272966	NonCance	0	0	0	0	0	0	7.57E-05	0	0	0	0	0	0	0	7.57E-05
6897	ALL		636509	4272966	NonCance	0	0	0	0	0	0	7.80E-05	0	0	0	0	0	0	0	7.80E-05
6898	ALL		636549	4272966	NonCance	0	0	0	0	0	0	8.05E-05	0	0	0	0	0	0	0	8.05E-05
6899	ALL		636589	4272966	NonCance	0	0	0	0	0	0	8.31E-05	0	0	0	0	0	0	0	8.31E-05
6900	ALL		636629	4272966	NonCance	0	0	0	0	0	0	8.58E-05	0	0	0	0	0	0	0	8.58E-05
6901	ALL		636669	4272966	NonCance	0	0	0	0	0	0	8.87E-05	0	0	0	0	0	0	0	8.87E-05
6902	ALL		636709	4272966	NonCance	0	0	0	0	0	0	9.17E-05	0	0	0	0	0	0	0	9.17E-05
6903	ALL		636749	4272966	NonCance	0	0	0	0	0	0	9.48E-05	0	0	0	0	0	0	0	9.48E-05
6904	ALL		636789	4272966	NonCance	0	0	0	0	0	0	9.76E-05	0	0	0	0	0	0	0	9.76E-05
6905	ALL		636829	4272966	NonCance	0	0	0	0	0	0	9.85E-05	0	0	0	0	0	0	0	9.85E-05
6906	ALL		636869	4272966	NonCance	0	0	0	0	0	0	9.80E-05	0	0	0	0	0	0	0	9.80E-05
6907	ALL		636909	4272966	NonCance	0	0	0	0	0	0	9.73E-05	0	0	0	0	0	0	0	9.73E-05
6908	ALL		636949	4272966	NonCance	0	0	0	0	0	0	9.63E-05	0	0	0	0	0	0	0	9.63E-05
6909	ALL		636989	4272966	NonCance	0	0	0	0	0	0	9.56E-05	0	0	0	0	0	0	0	9.56E-05
6910	ALL		636389	4273006	NonCance	0	0	0	0	0	0	9.68E-05	0	0	0	0	0	0	0	9.68E-05
6911	ALL		636429	4273006	NonCance	0	0	0	0	0	0	0.000101	0	0	0	0	0	0	0	0.000101
6912	ALL		636469	4273006	NonCance	0	0	0	0	0	0	0.000106	0	0	0	0	0	0	0	0.000106
6913	ALL		636509	4273006	NonCance	0	0	0	0	0	0	0.000112	0	0	0	0	0	0	0	0.000112
6914	ALL		636549	4273006	NonCance	0	0	0	0	0	0	0.000118	0	0	0	0	0	0	0	0.000118
6915	ALL		636589	4273006	NonCance	0	0	0	0	0	0	0.000125	0	0	0	0	0	0	0	0.000125
6916	ALL		636629	4273006	NonCance	0	0	0	0	0	0	0.000133	0	0	0	0	0	0	0	0.000133
6917	ALL		636669	4273006	NonCance	0	0	0	0	0	0	0.000143	0	0	0	0	0	0	0	0.000143
6918	ALL		636709	4273006	NonCance	0	0	0	0	0	0	0.000154	0	0	0	0	0	0	0	0.000154
6919	ALL		636749	4273006	NonCance	0	0	0	0	0	0	0.000167	0	0	0	0	0	0	0	0.000167
6920	ALL		636789	4273006	NonCance	0	0	0	0	0	0	0.000148	0	0	0	0	0	0	0	0.000148
6921	ALL		636829	4273006	NonCance	0	0	0	0	0	0	0.00014	0	0	0	0	0	0	0	0.00014
6922	ALL		636869	4273006	NonCance	0	0	0	0	0	0	0.000163	0	0	0	0	0	0	0	0.000163
6923	ALL		636909	4273006	NonCance	0	0	0	0	0	0	0.000153	0	0	0	0	0	0	0	0.000153
6924	ALL		636949	4273006	NonCance	0	0	0	0	0	0	0.000145	0	0	0	0	0	0	0	0.000145
6925	ALL		636989	4273006	NonCance	0	0	0	0	0	0	0.000138	0	0	0	0	0	0	0	0.000138
6926	ALL		636389	4273046	NonCance	0	0	0	0	0	0	0.000117	0	0	0	0	0	0	0	0.000117
6927	ALL		636429	4273046	NonCance	0	0	0	0	0	0	0.000129	0	0	0	0	0	0	0	0.000129
6928	ALL		636469	4273046	NonCance	0	0	0	0	0	0	0.000126	0	0	0	0	0	0	0	0.000126
6929	ALL		636509	4273046	NonCance	0	0	0	0	0	0	0.00014	0	0	0	0	0	0	0	0.00014
6930	ALL		636549	4273046	NonCance	0	0	0	0	0	0	0.000139	0	0	0	0	0	0	0	0.000139
6931	ALL		636589	4273046	NonCance	0	0	0	0	0	0	0.00014	0	0	0	0	0	0	0	0.00014
6932	ALL		636629	4273046	NonCance	0	0	0	0	0	0	0.000206	0	0	0	0	0	0	0	0.000206
6933	ALL		636669	4273046	NonCance	0	0	0	0	0	0	0.00022	0	0	0	0	0	0	0	0.00022
6934	ALL		636709	4273046	NonCance	0	0	0	0	0	0	0.000295	0	0	0	0	0	0	0	0.000295

**Exported Risk Results - Sites 2-2 and 2-3

REC	GRP	NETID	X	Y	SCENARIO	CV	CNS	IMMUN	KIDNEY	GILV	REPRO/DE	RESP	SKIN	EYE	BONE/TEET	ENDO	BLOOD	ODOR	GENERAL	MAXHI
6935	ALL		636749	4273046	NonCance	0	0	0	0	0	0	0.000276	0	0	0	0	0	0	0	0.000276
6936	ALL		636789	4273046	NonCance	0	0	0	0	0	0	0.00026	0	0	0	0	0	0	0	0.00026
6937	ALL		636829	4273046	NonCance	0	0	0	0	0	0	0.00027	0	0	0	0	0	0	0	0.00027
6938	ALL		636869	4273046	NonCance	0	0	0	0	0	0	0.00029	0	0	0	0	0	0	0	0.00029
6939	ALL		636909	4273046	NonCance	0	0	0	0	0	0	0.000217	0	0	0	0	0	0	0	0.000217
6940	ALL		636949	4273046	NonCance	0	0	0	0	0	0	0.000216	0	0	0	0	0	0	0	0.000216
6941	ALL		636989	4273046	NonCance	0	0	0	0	0	0	0.00015	0	0	0	0	0	0	0	0.00015
6942	ALL		636389	4272806	NonCance	0	0	0	0	0	0	4.81E-05	0	0	0	0	0	0	0	4.81E-05
6943	ALL		636429	4272806	NonCance	0	0	0	0	0	0	4.92E-05	0	0	0	0	0	0	0	4.92E-05
6944	ALL		636469	4272806	NonCance	0	0	0	0	0	0	5.03E-05	0	0	0	0	0	0	0	5.03E-05
6945	ALL		636389	4273086	NonCance	0	0	0	0	0	0	0.000214	0	0	0	0	0	0	0	0.000214
6946	ALL		636429	4273086	NonCance	0	0	0	0	0	0	0.000205	0	0	0	0	0	0	0	0.000205
6947	ALL		636469	4273086	NonCance	0	0	0	0	0	0	0.000198	0	0	0	0	0	0	0	0.000198
6948	ALL		636509	4273086	NonCance	0	0	0	0	0	0	0.00019	0	0	0	0	0	0	0	0.00019
6949	ALL		636549	4273086	NonCance	0	0	0	0	0	0	0.000184	0	0	0	0	0	0	0	0.000184
6950	ALL		636589	4273086	NonCance	0	0	0	0	0	0	0.000179	0	0	0	0	0	0	0	0.000179
6951	ALL		636509	4272806	NonCance	0	0	0	0	0	0	5.15E-05	0	0	0	0	0	0	0	5.15E-05
6952	ALL		636629	4273086	NonCance	0	0	0	0	0	0	0.000174	0	0	0	0	0	0	0	0.000174
6953	ALL		636669	4273086	NonCance	0	0	0	0	0	0	0.000169	0	0	0	0	0	0	0	0.000169
6954	ALL		636709	4273086	NonCance	0	0	0	0	0	0	0.000165	0	0	0	0	0	0	0	0.000165
6955	ALL		636749	4273086	NonCance	0	0	0	0	0	0	0.000162	0	0	0	0	0	0	0	0.000162
6956	ALL		636789	4273086	NonCance	0	0	0	0	0	0	0.00016	0	0	0	0	0	0	0	0.00016
6957	ALL		636829	4273086	NonCance	0	0	0	0	0	0	0.000163	0	0	0	0	0	0	0	0.000163
6958	ALL		636869	4273086	NonCance	0	0	0	0	0	0	0.000169	0	0	0	0	0	0	0	0.000169
6959	ALL		636909	4273086	NonCance	0	0	0	0	0	0	0.000176	0	0	0	0	0	0	0	0.000176
6960	ALL		636949	4273086	NonCance	0	0	0	0	0	0	0.000183	0	0	0	0	0	0	0	0.000183
6961	ALL		636989	4273086	NonCance	0	0	0	0	0	0	0.000192	0	0	0	0	0	0	0	0.000192
6962	ALL		636549	4272806	NonCance	0	0	0	0	0	0	5.27E-05	0	0	0	0	0	0	0	5.27E-05
6963	ALL		636589	4272806	NonCance	0	0	0	0	0	0	5.39E-05	0	0	0	0	0	0	0	5.39E-05
6964	ALL		636629	4272806	NonCance	0	0	0	0	0	0	5.51E-05	0	0	0	0	0	0	0	5.51E-05
6965	ALL		636669	4272806	NonCance	0	0	0	0	0	0	5.64E-05	0	0	0	0	0	0	0	5.64E-05
6966	ALL		636709	4272806	NonCance	0	0	0	0	0	0	5.77E-05	0	0	0	0	0	0	0	5.77E-05
6967	ALL		636389	4273126	NonCance	0	0	0	0	0	0	0.000138	0	0	0	0	0	0	0	0.000138
6968	ALL		636429	4273126	NonCance	0	0	0	0	0	0	0.000136	0	0	0	0	0	0	0	0.000136
6969	ALL		636469	4273126	NonCance	0	0	0	0	0	0	0.000134	0	0	0	0	0	0	0	0.000134
6970	ALL		636509	4273126	NonCance	0	0	0	0	0	0	0.000132	0	0	0	0	0	0	0	0.000132
6971	ALL		636549	4273126	NonCance	0	0	0	0	0	0	0.00013	0	0	0	0	0	0	0	0.00013
6972	ALL		636589	4273126	NonCance	0	0	0	0	0	0	0.000129	0	0	0	0	0	0	0	0.000129
6973	ALL		636749	4272806	NonCance	0	0	0	0	0	0	5.90E-05	0	0	0	0	0	0	0	5.90E-05
6974	ALL		636629	4273126	NonCance	0	0	0	0	0	0	0.000128	0	0	0	0	0	0	0	0.000128
6975	ALL		636669	4273126	NonCance	0	0	0	0	0	0	0.000126	0	0	0	0	0	0	0	0.000126
6976	ALL		636709	4273126	NonCance	0	0	0	0	0	0	0.000125	0	0	0	0	0	0	0	0.000125
6977	ALL		636749	4273126	NonCance	0	0	0	0	0	0	0.000125	0	0	0	0	0	0	0	0.000125
6978	ALL		636789	4273126	NonCance	0	0	0	0	0	0	0.000125	0	0	0	0	0	0	0	0.000125
6979	ALL		636829	4273126	NonCance	0	0	0	0	0	0	0.000127	0	0	0	0	0	0	0	0.000127
6980	ALL		636869	4273126	NonCance	0	0	0	0	0	0	0.000131	0	0	0	0	0	0	0	0.000131
6981	ALL		636909	4273126	NonCance	0	0	0	0	0	0	0.000134	0	0	0	0	0	0	0	0.000134
6982	ALL		636949	4273126	NonCance	0	0	0	0	0	0	0.000139	0	0	0	0	0	0	0	0.000139
6983	ALL		636989	4273126	NonCance	0	0	0	0	0	0	0.000143	0	0	0	0	0	0	0	0.000143
6984	ALL		636789	4272806	NonCance	0	0	0	0	0	0	6.03E-05	0	0	0	0	0	0	0	6.03E-05
6985	ALL		636829	4272806	NonCance	0	0	0	0	0	0	6.17E-05	0	0	0	0	0	0	0	6.17E-05

**Exported Risk Results - Sites 2-2 and 2-3

REC	GRP	NETID	X	Y	SCENARIO	CV	CNS	IMMUN	KIDNEY	GILV	REPRO/DE	RESP	SKIN	EYE	BONE/TEET	ENDO	BLOOD	ODOR	GENERAL	MAXHI
6986	ALL		636869	4272806	NonCance	0	0	0	0	0	0	6.30E-05	0	0	0	0	0	0	0	6.30E-05
6987	ALL		636909	4272806	NonCance	0	0	0	0	0	0	6.45E-05	0	0	0	0	0	0	0	6.45E-05
6988	ALL		636949	4272806	NonCance	0	0	0	0	0	0	6.62E-05	0	0	0	0	0	0	0	6.62E-05
6989	ALL		636389	4273166	NonCance	0	0	0	0	0	0	0.000109	0	0	0	0	0	0	0	0.000109
6990	ALL		636429	4273166	NonCance	0	0	0	0	0	0	0.000108	0	0	0	0	0	0	0	0.000108
6991	ALL		636469	4273166	NonCance	0	0	0	0	0	0	0.000107	0	0	0	0	0	0	0	0.000107
6992	ALL		636509	4273166	NonCance	0	0	0	0	0	0	0.000107	0	0	0	0	0	0	0	0.000107
6993	ALL		636549	4273166	NonCance	0	0	0	0	0	0	0.000107	0	0	0	0	0	0	0	0.000107
6994	ALL		636589	4273166	NonCance	0	0	0	0	0	0	0.000106	0	0	0	0	0	0	0	0.000106
6995	ALL		636989	4272806	NonCance	0	0	0	0	0	0	6.74E-05	0	0	0	0	0	0	0	6.74E-05
6996	ALL		636629	4273166	NonCance	0	0	0	0	0	0	0.000106	0	0	0	0	0	0	0	0.000106
6997	ALL		636669	4273166	NonCance	0	0	0	0	0	0	0.000106	0	0	0	0	0	0	0	0.000106
6998	ALL		636709	4273166	NonCance	0	0	0	0	0	0	0.000106	0	0	0	0	0	0	0	0.000106
6999	ALL		636749	4273166	NonCance	0	0	0	0	0	0	0.000107	0	0	0	0	0	0	0	0.000107
7000	ALL		636789	4273166	NonCance	0	0	0	0	0	0	0.000108	0	0	0	0	0	0	0	0.000108
7001	ALL		636829	4273166	NonCance	0	0	0	0	0	0	0.000109	0	0	0	0	0	0	0	0.000109
7002	ALL		636869	4273166	NonCance	0	0	0	0	0	0	0.000112	0	0	0	0	0	0	0	0.000112
7003	ALL		636909	4273166	NonCance	0	0	0	0	0	0	0.000115	0	0	0	0	0	0	0	0.000115
7004	ALL		636949	4273166	NonCance	0	0	0	0	0	0	0.000118	0	0	0	0	0	0	0	0.000118
7005	ALL		636989	4273166	NonCance	0	0	0	0	0	0	0.000121	0	0	0	0	0	0	0	0.000121
7006	ALL		636389	4273206	NonCance	0	0	0	0	0	0	9.27E-05	0	0	0	0	0	0	0	9.27E-05
7007	ALL		636429	4273206	NonCance	0	0	0	0	0	0	9.27E-05	0	0	0	0	0	0	0	9.27E-05
7008	ALL		636469	4273206	NonCance	0	0	0	0	0	0	9.27E-05	0	0	0	0	0	0	0	9.27E-05
7009	ALL		636509	4273206	NonCance	0	0	0	0	0	0	9.29E-05	0	0	0	0	0	0	0	9.29E-05
7010	ALL		636549	4273206	NonCance	0	0	0	0	0	0	9.31E-05	0	0	0	0	0	0	0	9.31E-05
7011	ALL		636589	4273206	NonCance	0	0	0	0	0	0	9.34E-05	0	0	0	0	0	0	0	9.34E-05
7012	ALL		636629	4273206	NonCance	0	0	0	0	0	0	9.38E-05	0	0	0	0	0	0	0	9.38E-05
7013	ALL		636669	4273206	NonCance	0	0	0	0	0	0	9.42E-05	0	0	0	0	0	0	0	9.42E-05
7014	ALL		636709	4273206	NonCance	0	0	0	0	0	0	9.49E-05	0	0	0	0	0	0	0	9.49E-05
7015	ALL		636749	4273206	NonCance	0	0	0	0	0	0	9.57E-05	0	0	0	0	0	0	0	9.57E-05
7016	ALL		636789	4273206	NonCance	0	0	0	0	0	0	9.69E-05	0	0	0	0	0	0	0	9.69E-05
7017	ALL		636829	4273206	NonCance	0	0	0	0	0	0	9.87E-05	0	0	0	0	0	0	0	9.87E-05
7018	ALL		636869	4273206	NonCance	0	0	0	0	0	0	0.000101	0	0	0	0	0	0	0	0.000101
7019	ALL		636909	4273206	NonCance	0	0	0	0	0	0	0.000103	0	0	0	0	0	0	0	0.000103
7020	ALL		636949	4273206	NonCance	0	0	0	0	0	0	0.000106	0	0	0	0	0	0	0	0.000106
7021	ALL		636989	4273206	NonCance	0	0	0	0	0	0	0.000109	0	0	0	0	0	0	0	0.000109
7022	ALL		636389	4273246	NonCance	0	0	0	0	0	0	8.27E-05	0	0	0	0	0	0	0	8.27E-05
7023	ALL		636429	4273246	NonCance	0	0	0	0	0	0	8.30E-05	0	0	0	0	0	0	0	8.30E-05
7024	ALL		636469	4273246	NonCance	0	0	0	0	0	0	8.34E-05	0	0	0	0	0	0	0	8.34E-05
7025	ALL		636509	4273246	NonCance	0	0	0	0	0	0	8.38E-05	0	0	0	0	0	0	0	8.38E-05
7026	ALL		636549	4273246	NonCance	0	0	0	0	0	0	8.44E-05	0	0	0	0	0	0	0	8.44E-05
7027	ALL		636589	4273246	NonCance	0	0	0	0	0	0	8.50E-05	0	0	0	0	0	0	0	8.50E-05
7028	ALL		636629	4273246	NonCance	0	0	0	0	0	0	8.57E-05	0	0	0	0	0	0	0	8.57E-05
7029	ALL		636669	4273246	NonCance	0	0	0	0	0	0	8.65E-05	0	0	0	0	0	0	0	8.65E-05
7030	ALL		636709	4273246	NonCance	0	0	0	0	0	0	8.74E-05	0	0	0	0	0	0	0	8.74E-05
7031	ALL		636749	4273246	NonCance	0	0	0	0	0	0	8.85E-05	0	0	0	0	0	0	0	8.85E-05
7032	ALL		636789	4273246	NonCance	0	0	0	0	0	0	8.99E-05	0	0	0	0	0	0	0	8.99E-05
7033	ALL		636829	4273246	NonCance	0	0	0	0	0	0	9.17E-05	0	0	0	0	0	0	0	9.17E-05
7034	ALL		636869	4273246	NonCance	0	0	0	0	0	0	9.38E-05	0	0	0	0	0	0	0	9.38E-05
7035	ALL		636909	4273246	NonCance	0	0	0	0	0	0	9.62E-05	0	0	0	0	0	0	0	9.62E-05
7036	ALL		636949	4273246	NonCance	0	0	0	0	0	0	9.89E-05	0	0	0	0	0	0	0	9.89E-05

**Exported Risk Results - Sites 2-2 and 2-3

REC	GRP	NETID	X	Y	SCENARIO	CV	CNS	IMMUN	KIDNEY	GILV	REPRO/DE	RESP	SKIN	EYE	BONE/TEET	ENDO	BLOOD	ODOR	GENERAL	MAXHI
7037	ALL		636989	4273246	NonCance	0	0	0	0	0	0	0.000102	0	0	0	0	0	0	0	0.000102
7038	ALL		635706.8	4272891	NonCance	0	0	0	0	0	0	3.19E-05	0	0	0	0	0	0	0	3.19E-05
7039	ALL		635746.8	4272891	NonCance	0	0	0	0	0	0	3.38E-05	0	0	0	0	0	0	0	3.38E-05
7040	ALL		635786.8	4272891	NonCance	0	0	0	0	0	0	3.56E-05	0	0	0	0	0	0	0	3.56E-05
7041	ALL		635826.8	4272891	NonCance	0	0	0	0	0	0	3.73E-05	0	0	0	0	0	0	0	3.73E-05
7042	ALL		635866.8	4272891	NonCance	0	0	0	0	0	0	3.90E-05	0	0	0	0	0	0	0	3.90E-05
7043	ALL		635906.8	4272891	NonCance	0	0	0	0	0	0	4.05E-05	0	0	0	0	0	0	0	4.05E-05
7044	ALL		635946.8	4272891	NonCance	0	0	0	0	0	0	4.17E-05	0	0	0	0	0	0	0	4.17E-05
7045	ALL		635986.8	4272891	NonCance	0	0	0	0	0	0	4.29E-05	0	0	0	0	0	0	0	4.29E-05
7046	ALL		636026.8	4272891	NonCance	0	0	0	0	0	0	4.40E-05	0	0	0	0	0	0	0	4.40E-05
7047	ALL		636066.8	4272891	NonCance	0	0	0	0	0	0	4.52E-05	0	0	0	0	0	0	0	4.52E-05
7048	ALL		636106.8	4272891	NonCance	0	0	0	0	0	0	4.63E-05	0	0	0	0	0	0	0	4.63E-05
7049	ALL		636146.8	4272891	NonCance	0	0	0	0	0	0	4.76E-05	0	0	0	0	0	0	0	4.76E-05
7050	ALL		636186.8	4272891	NonCance	0	0	0	0	0	0	4.88E-05	0	0	0	0	0	0	0	4.88E-05
7051	ALL		636226.8	4272891	NonCance	0	0	0	0	0	0	5.00E-05	0	0	0	0	0	0	0	5.00E-05
7052	ALL		636266.8	4272891	NonCance	0	0	0	0	0	0	5.12E-05	0	0	0	0	0	0	0	5.12E-05
7053	ALL		636306.8	4272891	NonCance	0	0	0	0	0	0	5.24E-05	0	0	0	0	0	0	0	5.24E-05
7054	ALL		636346.8	4272891	NonCance	0	0	0	0	0	0	5.37E-05	0	0	0	0	0	0	0	5.37E-05
7055	ALL		635706.8	4272931	NonCance	0	0	0	0	0	0	3.42E-05	0	0	0	0	0	0	0	3.42E-05
7056	ALL		635746.8	4272931	NonCance	0	0	0	0	0	0	3.65E-05	0	0	0	0	0	0	0	3.65E-05
7057	ALL		635786.8	4272931	NonCance	0	0	0	0	0	0	3.88E-05	0	0	0	0	0	0	0	3.88E-05
7058	ALL		635826.8	4272931	NonCance	0	0	0	0	0	0	4.10E-05	0	0	0	0	0	0	0	4.10E-05
7059	ALL		635866.8	4272931	NonCance	0	0	0	0	0	0	4.29E-05	0	0	0	0	0	0	0	4.29E-05
7060	ALL		635906.8	4272931	NonCance	0	0	0	0	0	0	4.46E-05	0	0	0	0	0	0	0	4.46E-05
7061	ALL		635946.8	4272931	NonCance	0	0	0	0	0	0	4.60E-05	0	0	0	0	0	0	0	4.60E-05
7062	ALL		635986.8	4272931	NonCance	0	0	0	0	0	0	4.74E-05	0	0	0	0	0	0	0	4.74E-05
7063	ALL		636026.8	4272931	NonCance	0	0	0	0	0	0	4.87E-05	0	0	0	0	0	0	0	4.87E-05
7064	ALL		636066.8	4272931	NonCance	0	0	0	0	0	0	5.01E-05	0	0	0	0	0	0	0	5.01E-05
7065	ALL		636106.8	4272931	NonCance	0	0	0	0	0	0	5.14E-05	0	0	0	0	0	0	0	5.14E-05
7066	ALL		636146.8	4272931	NonCance	0	0	0	0	0	0	5.27E-05	0	0	0	0	0	0	0	5.27E-05
7067	ALL		636186.8	4272931	NonCance	0	0	0	0	0	0	5.41E-05	0	0	0	0	0	0	0	5.41E-05
7068	ALL		636226.8	4272931	NonCance	0	0	0	0	0	0	5.55E-05	0	0	0	0	0	0	0	5.55E-05
7069	ALL		636266.8	4272931	NonCance	0	0	0	0	0	0	5.69E-05	0	0	0	0	0	0	0	5.69E-05
7070	ALL		636306.8	4272931	NonCance	0	0	0	0	0	0	5.83E-05	0	0	0	0	0	0	0	5.83E-05
7071	ALL		636346.8	4272931	NonCance	0	0	0	0	0	0	5.99E-05	0	0	0	0	0	0	0	5.99E-05
7072	ALL		635706.8	4272971	NonCance	0	0	0	0	0	0	3.76E-05	0	0	0	0	0	0	0	3.76E-05
7073	ALL		635746.8	4272971	NonCance	0	0	0	0	0	0	4.06E-05	0	0	0	0	0	0	0	4.06E-05
7074	ALL		635786.8	4272971	NonCance	0	0	0	0	0	0	4.37E-05	0	0	0	0	0	0	0	4.37E-05
7075	ALL		635826.8	4272971	NonCance	0	0	0	0	0	0	4.66E-05	0	0	0	0	0	0	0	4.66E-05
7076	ALL		635866.8	4272971	NonCance	0	0	0	0	0	0	4.91E-05	0	0	0	0	0	0	0	4.91E-05
7077	ALL		635906.8	4272971	NonCance	0	0	0	0	0	0	5.11E-05	0	0	0	0	0	0	0	5.11E-05
7078	ALL		635946.8	4272971	NonCance	0	0	0	0	0	0	5.29E-05	0	0	0	0	0	0	0	5.29E-05
7079	ALL		635986.8	4272971	NonCance	0	0	0	0	0	0	5.46E-05	0	0	0	0	0	0	0	5.46E-05
7080	ALL		636026.8	4272971	NonCance	0	0	0	0	0	0	5.62E-05	0	0	0	0	0	0	0	5.62E-05
7081	ALL		636066.8	4272971	NonCance	0	0	0	0	0	0	5.79E-05	0	0	0	0	0	0	0	5.79E-05
7082	ALL		636106.8	4272971	NonCance	0	0	0	0	0	0	5.95E-05	0	0	0	0	0	0	0	5.95E-05
7083	ALL		636146.8	4272971	NonCance	0	0	0	0	0	0	6.12E-05	0	0	0	0	0	0	0	6.12E-05
7084	ALL		636186.8	4272971	NonCance	0	0	0	0	0	0	6.30E-05	0	0	0	0	0	0	0	6.30E-05
7085	ALL		636226.8	4272971	NonCance	0	0	0	0	0	0	6.49E-05	0	0	0	0	0	0	0	6.49E-05
7086	ALL		636266.8	4272971	NonCance	0	0	0	0	0	0	6.68E-05	0	0	0	0	0	0	0	6.68E-05
7087	ALL		636306.8	4272971	NonCance	0	0	0	0	0	0	6.88E-05	0	0	0	0	0	0	0	6.88E-05

**Exported Risk Results - Sites 2-2 and 2-3

REC	GRP	NETID	X	Y	SCENARIO	CV	CNS	IMMUN	KIDNEY	GILV	REPRO/DE	RESP	SKIN	EYE	BONE/TEET	ENDO	BLOOD	ODOR	GENERAL	MAXHI
7088	ALL		636346.8	4272971	NonCance	0	0	0	0	0	0	7.08E-05	0	0	0	0	0	0	0	7.08E-05
7089	ALL		635706.8	4273011	NonCance	0	0	0	0	0	0	4.28E-05	0	0	0	0	0	0	0	4.28E-05
7090	ALL		635746.8	4273011	NonCance	0	0	0	0	0	0	4.72E-05	0	0	0	0	0	0	0	4.72E-05
7091	ALL		635786.8	4273011	NonCance	0	0	0	0	0	0	5.21E-05	0	0	0	0	0	0	0	5.21E-05
7092	ALL		635826.8	4273011	NonCance	0	0	0	0	0	0	5.69E-05	0	0	0	0	0	0	0	5.69E-05
7093	ALL		635866.8	4273011	NonCance	0	0	0	0	0	0	6.07E-05	0	0	0	0	0	0	0	6.07E-05
7094	ALL		635906.8	4273011	NonCance	0	0	0	0	0	0	6.34E-05	0	0	0	0	0	0	0	6.34E-05
7095	ALL		635946.8	4273011	NonCance	0	0	0	0	0	0	6.58E-05	0	0	0	0	0	0	0	6.58E-05
7096	ALL		635986.8	4273011	NonCance	0	0	0	0	0	0	6.82E-05	0	0	0	0	0	0	0	6.82E-05
7097	ALL		636026.8	4273011	NonCance	0	0	0	0	0	0	7.07E-05	0	0	0	0	0	0	0	7.07E-05
7098	ALL		636066.8	4273011	NonCance	0	0	0	0	0	0	7.33E-05	0	0	0	0	0	0	0	7.33E-05
7099	ALL		636106.8	4273011	NonCance	0	0	0	0	0	0	7.61E-05	0	0	0	0	0	0	0	7.61E-05
7100	ALL		636146.8	4273011	NonCance	0	0	0	0	0	0	7.89E-05	0	0	0	0	0	0	0	7.89E-05
7101	ALL		636186.8	4273011	NonCance	0	0	0	0	0	0	8.22E-05	0	0	0	0	0	0	0	8.22E-05
7102	ALL		636226.8	4273011	NonCance	0	0	0	0	0	0	8.55E-05	0	0	0	0	0	0	0	8.55E-05
7103	ALL		636266.8	4273011	NonCance	0	0	0	0	0	0	8.91E-05	0	0	0	0	0	0	0	8.91E-05
7104	ALL		636306.8	4273011	NonCance	0	0	0	0	0	0	9.30E-05	0	0	0	0	0	0	0	9.30E-05
7105	ALL		636346.8	4273011	NonCance	0	0	0	0	0	0	9.73E-05	0	0	0	0	0	0	0	9.73E-05
7106	ALL		635706.8	4273051	NonCance	0	0	0	0	0	0	5.18E-05	0	0	0	0	0	0	0	5.18E-05
7107	ALL		635746.8	4273051	NonCance	0	0	0	0	0	0	5.96E-05	0	0	0	0	0	0	0	5.96E-05
7108	ALL		635786.8	4273051	NonCance	0	0	0	0	0	0	6.98E-05	0	0	0	0	0	0	0	6.98E-05
7109	ALL		635826.8	4273051	NonCance	0	0	0	0	0	0	8.15E-05	0	0	0	0	0	0	0	8.15E-05
7110	ALL		635866.8	4273051	NonCance	0	0	0	0	0	0	8.92E-05	0	0	0	0	0	0	0	8.92E-05
7111	ALL		635906.8	4273051	NonCance	0	0	0	0	0	0	9.46E-05	0	0	0	0	0	0	0	9.46E-05
7112	ALL		635946.8	4273051	NonCance	0	0	0	0	0	0	0.0001	0	0	0	0	0	0	0	0.0001
7113	ALL		635986.8	4273051	NonCance	0	0	0	0	0	0	0.000107	0	0	0	0	0	0	0	0.000107
7114	ALL		636026.8	4273051	NonCance	0	0	0	0	0	0	0.000113	0	0	0	0	0	0	0	0.000113
7115	ALL		636066.8	4273051	NonCance	0	0	0	0	0	0	0.000122	0	0	0	0	0	0	0	0.000122
7116	ALL		636106.8	4273051	NonCance	0	0	0	0	0	0	0.000131	0	0	0	0	0	0	0	0.000131
7117	ALL		636146.8	4273051	NonCance	0	0	0	0	0	0	0.000142	0	0	0	0	0	0	0	0.000142
7118	ALL		636186.8	4273051	NonCance	0	0	0	0	0	0	0.000155	0	0	0	0	0	0	0	0.000155
7119	ALL		636226.8	4273051	NonCance	0	0	0	0	0	0	0.000131	0	0	0	0	0	0	0	0.000131
7120	ALL		636266.8	4273051	NonCance	0	0	0	0	0	0	0.000109	0	0	0	0	0	0	0	0.000109
7121	ALL		636306.8	4273051	NonCance	0	0	0	0	0	0	0.000115	0	0	0	0	0	0	0	0.000115
7122	ALL		636346.8	4273051	NonCance	0	0	0	0	0	0	0.000121	0	0	0	0	0	0	0	0.000121
7123	ALL		635706.8	4273091	NonCance	0	0	0	0	0	0	7.28E-05	0	0	0	0	0	0	0	7.28E-05
7124	ALL		635746.8	4273091	NonCance	0	0	0	0	0	0	9.20E-05	0	0	0	0	0	0	0	9.20E-05
7125	ALL		635786.8	4273091	NonCance	0	0	0	0	0	0	0.000132	0	0	0	0	0	0	0	0.000132
7126	ALL		635826.8	4273091	NonCance	0	0	0	0	0	0	0.000107	0	0	0	0	0	0	0	0.000107
7127	ALL		635866.8	4273091	NonCance	0	0	0	0	0	0	0.000111	0	0	0	0	0	0	0	0.000111
7128	ALL		635906.8	4273091	NonCance	0	0	0	0	0	0	8.94E-05	0	0	0	0	0	0	0	8.94E-05
7129	ALL		635946.8	4273091	NonCance	0	0	0	0	0	0	0.00012	0	0	0	0	0	0	0	0.00012
7130	ALL		635986.8	4273091	NonCance	0	0	0	0	0	0	0.000128	0	0	0	0	0	0	0	0.000128
7131	ALL		636026.8	4273091	NonCance	0	0	0	0	0	0	0.000135	0	0	0	0	0	0	0	0.000135
7132	ALL		636066.8	4273091	NonCance	0	0	0	0	0	0	0.000129	0	0	0	0	0	0	0	0.000129
7133	ALL		636106.8	4273091	NonCance	0	0	0	0	0	0	0.000192	0	0	0	0	0	0	0	0.000192
7134	ALL		636146.8	4273091	NonCance	0	0	0	0	0	0	0.000278	0	0	0	0	0	0	0	0.000278
7135	ALL		636186.8	4273091	NonCance	0	0	0	0	0	0	0.000259	0	0	0	0	0	0	0	0.000259
7136	ALL		636226.8	4273091	NonCance	0	0	0	0	0	0	0.000244	0	0	0	0	0	0	0	0.000244
7137	ALL		636266.8	4273091	NonCance	0	0	0	0	0	0	0.000231	0	0	0	0	0	0	0	0.000231
7138	ALL		636306.8	4273091	NonCance	0	0	0	0	0	0	0.000219	0	0	0	0	0	0	0	0.000219

**Exported Risk Results - Sites 2-2 and 2-3

REC	GRP	NETID	X	Y	SCENARIO	CV	CNS	IMMUN	KIDNEY	GILV	REPRO/DE	RESP	SKIN	EYE	BONE/TEET	ENDO	BLOOD	ODOR	GENERAL	MAXHI
7139	ALL		636346.8	4273091	NonCance	0	0	0	0	0	0	0.000209	0	0	0	0	0	0	0	0.000209
7140	ALL		635706.8	4272851	NonCance	0	0	0	0	0	0	3.02E-05	0	0	0	0	0	0	0	3.02E-05
7141	ALL		635746.8	4272851	NonCance	0	0	0	0	0	0	3.18E-05	0	0	0	0	0	0	0	3.18E-05
7142	ALL		635786.8	4272851	NonCance	0	0	0	0	0	0	3.33E-05	0	0	0	0	0	0	0	3.33E-05
7143	ALL		635706.8	4273131	NonCance	0	0	0	0	0	0	0.000152	0	0	0	0	0	0	0	0.000152
7144	ALL		635746.8	4273131	NonCance	0	0	0	0	0	0	0.000129	0	0	0	0	0	0	0	0.000129
7145	ALL		635786.8	4273131	NonCance	0	0	0	0	0	0	0.000218	0	0	0	0	0	0	0	0.000218
7146	ALL		635826.8	4273131	NonCance	0	0	0	0	0	0	0.000214	0	0	0	0	0	0	0	0.000214
7147	ALL		635866.8	4273131	NonCance	0	0	0	0	0	0	0.000193	0	0	0	0	0	0	0	0.000193
7148	ALL		635906.8	4273131	NonCance	0	0	0	0	0	0	0.000184	0	0	0	0	0	0	0	0.000184
7149	ALL		635826.8	4272851	NonCance	0	0	0	0	0	0	3.48E-05	0	0	0	0	0	0	0	3.48E-05
7150	ALL		635946.8	4273131	NonCance	0	0	0	0	0	0	0.000177	0	0	0	0	0	0	0	0.000177
7151	ALL		635986.8	4273131	NonCance	0	0	0	0	0	0	0.000171	0	0	0	0	0	0	0	0.000171
7152	ALL		636026.8	4273131	NonCance	0	0	0	0	0	0	0.000165	0	0	0	0	0	0	0	0.000165
7153	ALL		636066.8	4273131	NonCance	0	0	0	0	0	0	0.00016	0	0	0	0	0	0	0	0.00016
7154	ALL		636106.8	4273131	NonCance	0	0	0	0	0	0	0.000155	0	0	0	0	0	0	0	0.000155
7155	ALL		636146.8	4273131	NonCance	0	0	0	0	0	0	0.000151	0	0	0	0	0	0	0	0.000151
7156	ALL		636186.8	4273131	NonCance	0	0	0	0	0	0	0.000147	0	0	0	0	0	0	0	0.000147
7157	ALL		636226.8	4273131	NonCance	0	0	0	0	0	0	0.000144	0	0	0	0	0	0	0	0.000144
7158	ALL		636266.8	4273131	NonCance	0	0	0	0	0	0	0.000141	0	0	0	0	0	0	0	0.000141
7159	ALL		636306.8	4273131	NonCance	0	0	0	0	0	0	0.000138	0	0	0	0	0	0	0	0.000138
7160	ALL		635866.8	4272851	NonCance	0	0	0	0	0	0	3.63E-05	0	0	0	0	0	0	0	3.63E-05
7161	ALL		636346.8	4273131	NonCance	0	0	0	0	0	0	0.000136	0	0	0	0	0	0	0	0.000136
7162	ALL		635906.8	4272851	NonCance	0	0	0	0	0	0	3.76E-05	0	0	0	0	0	0	0	3.76E-05
7163	ALL		635946.8	4272851	NonCance	0	0	0	0	0	0	3.88E-05	0	0	0	0	0	0	0	3.88E-05
7164	ALL		635986.8	4272851	NonCance	0	0	0	0	0	0	3.99E-05	0	0	0	0	0	0	0	3.99E-05
7165	ALL		636026.8	4272851	NonCance	0	0	0	0	0	0	4.10E-05	0	0	0	0	0	0	0	4.10E-05
7166	ALL		635706.8	4273171	NonCance	0	0	0	0	0	0	0.000272	0	0	0	0	0	0	0	0.000272
7167	ALL		635746.8	4273171	NonCance	0	0	0	0	0	0	0.000194	0	0	0	0	0	0	0	0.000194
7168	ALL		635786.8	4273171	NonCance	0	0	0	0	0	0	0.000154	0	0	0	0	0	0	0	0.000154
7169	ALL		635826.8	4273171	NonCance	0	0	0	0	0	0	0.000132	0	0	0	0	0	0	0	0.000132
7170	ALL		635866.8	4273171	NonCance	0	0	0	0	0	0	0.000124	0	0	0	0	0	0	0	0.000124
7171	ALL		635906.8	4273171	NonCance	0	0	0	0	0	0	0.000121	0	0	0	0	0	0	0	0.000121
7172	ALL		636066.8	4272851	NonCance	0	0	0	0	0	0	4.20E-05	0	0	0	0	0	0	0	4.20E-05
7173	ALL		635946.8	4273171	NonCance	0	0	0	0	0	0	0.000119	0	0	0	0	0	0	0	0.000119
7174	ALL		635986.8	4273171	NonCance	0	0	0	0	0	0	0.000118	0	0	0	0	0	0	0	0.000118
7175	ALL		636026.8	4273171	NonCance	0	0	0	0	0	0	0.000116	0	0	0	0	0	0	0	0.000116
7176	ALL		636066.8	4273171	NonCance	0	0	0	0	0	0	0.000114	0	0	0	0	0	0	0	0.000114
7177	ALL		636106.8	4273171	NonCance	0	0	0	0	0	0	0.000113	0	0	0	0	0	0	0	0.000113
7178	ALL		636146.8	4273171	NonCance	0	0	0	0	0	0	0.000112	0	0	0	0	0	0	0	0.000112
7179	ALL		636186.8	4273171	NonCance	0	0	0	0	0	0	0.000111	0	0	0	0	0	0	0	0.000111
7180	ALL		636226.8	4273171	NonCance	0	0	0	0	0	0	0.00011	0	0	0	0	0	0	0	0.00011
7181	ALL		636266.8	4273171	NonCance	0	0	0	0	0	0	0.000109	0	0	0	0	0	0	0	0.000109
7182	ALL		636306.8	4273171	NonCance	0	0	0	0	0	0	0.000108	0	0	0	0	0	0	0	0.000108
7183	ALL		636106.8	4272851	NonCance	0	0	0	0	0	0	4.31E-05	0	0	0	0	0	0	0	4.31E-05
7184	ALL		636346.8	4273171	NonCance	0	0	0	0	0	0	0.000107	0	0	0	0	0	0	0	0.000107
7185	ALL		636146.8	4272851	NonCance	0	0	0	0	0	0	4.42E-05	0	0	0	0	0	0	0	4.42E-05
7186	ALL		636186.8	4272851	NonCance	0	0	0	0	0	0	4.53E-05	0	0	0	0	0	0	0	4.53E-05
7187	ALL		636226.8	4272851	NonCance	0	0	0	0	0	0	4.64E-05	0	0	0	0	0	0	0	4.64E-05
7188	ALL		636266.8	4272851	NonCance	0	0	0	0	0	0	4.75E-05	0	0	0	0	0	0	0	4.75E-05
7189	ALL		635706.8	4273211	NonCance	0	0	0	0	0	0	0.000144	0	0	0	0	0	0	0	0.000144

**Exported Risk Results - Sites 2-2 and 2-3

REC	GRP	NETID	X	Y	SCENARIO	CV	CNS	IMMUN	KIDNEY	GILV	REPRO/DE	RESP	SKIN	EYE	BONE/TEET	ENDO	BLOOD	ODOR	GENERAL	MAXHI
7190	ALL		635746.8	4273211	NonCance	0	0	0	0	0	0	0.000123	0	0	0	0	0	0	0	0.000123
7191	ALL		635786.8	4273211	NonCance	0	0	0	0	0	0	0.000109	0	0	0	0	0	0	0	0.000109
7192	ALL		635826.8	4273211	NonCance	0	0	0	0	0	0	0.000101	0	0	0	0	0	0	0	0.000101
7193	ALL		635866.8	4273211	NonCance	0	0	0	0	0	0	9.69E-05	0	0	0	0	0	0	0	9.69E-05
7194	ALL		635906.8	4273211	NonCance	0	0	0	0	0	0	9.54E-05	0	0	0	0	0	0	0	9.54E-05
7195	ALL		636306.8	4272851	NonCance	0	0	0	0	0	0	4.86E-05	0	0	0	0	0	0	0	4.86E-05
7196	ALL		635946.8	4273211	NonCance	0	0	0	0	0	0	9.46E-05	0	0	0	0	0	0	0	9.46E-05
7197	ALL		635986.8	4273211	NonCance	0	0	0	0	0	0	9.40E-05	0	0	0	0	0	0	0	9.40E-05
7198	ALL		636026.8	4273211	NonCance	0	0	0	0	0	0	9.35E-05	0	0	0	0	0	0	0	9.35E-05
7199	ALL		636066.8	4273211	NonCance	0	0	0	0	0	0	9.30E-05	0	0	0	0	0	0	0	9.30E-05
7200	ALL		636106.8	4273211	NonCance	0	0	0	0	0	0	9.26E-05	0	0	0	0	0	0	0	9.26E-05
7201	ALL		636146.8	4273211	NonCance	0	0	0	0	0	0	9.23E-05	0	0	0	0	0	0	0	9.23E-05
7202	ALL		636186.8	4273211	NonCance	0	0	0	0	0	0	9.20E-05	0	0	0	0	0	0	0	9.20E-05
7203	ALL		636226.8	4273211	NonCance	0	0	0	0	0	0	9.18E-05	0	0	0	0	0	0	0	9.18E-05
7204	ALL		636266.8	4273211	NonCance	0	0	0	0	0	0	9.16E-05	0	0	0	0	0	0	0	9.16E-05
7205	ALL		636306.8	4273211	NonCance	0	0	0	0	0	0	9.15E-05	0	0	0	0	0	0	0	9.15E-05
7206	ALL		636346.8	4272851	NonCance	0	0	0	0	0	0	4.98E-05	0	0	0	0	0	0	0	4.98E-05
7207	ALL		636346.8	4273211	NonCance	0	0	0	0	0	0	9.14E-05	0	0	0	0	0	0	0	9.14E-05
7208	ALL		635706.8	4273251	NonCance	0	0	0	0	0	0	0.000103	0	0	0	0	0	0	0	0.000103
7209	ALL		635746.8	4273251	NonCance	0	0	0	0	0	0	9.43E-05	0	0	0	0	0	0	0	9.43E-05
7210	ALL		635786.8	4273251	NonCance	0	0	0	0	0	0	8.80E-05	0	0	0	0	0	0	0	8.80E-05
7211	ALL		635826.8	4273251	NonCance	0	0	0	0	0	0	8.39E-05	0	0	0	0	0	0	0	8.39E-05
7212	ALL		635866.8	4273251	NonCance	0	0	0	0	0	0	8.17E-05	0	0	0	0	0	0	0	8.17E-05
7213	ALL		635906.8	4273251	NonCance	0	0	0	0	0	0	8.08E-05	0	0	0	0	0	0	0	8.08E-05
7214	ALL		635946.8	4273251	NonCance	0	0	0	0	0	0	8.06E-05	0	0	0	0	0	0	0	8.06E-05
7215	ALL		635986.8	4273251	NonCance	0	0	0	0	0	0	8.05E-05	0	0	0	0	0	0	0	8.05E-05
7216	ALL		636026.8	4273251	NonCance	0	0	0	0	0	0	8.05E-05	0	0	0	0	0	0	0	8.05E-05
7217	ALL		636066.8	4273251	NonCance	0	0	0	0	0	0	8.05E-05	0	0	0	0	0	0	0	8.05E-05
7218	ALL		636106.8	4273251	NonCance	0	0	0	0	0	0	8.05E-05	0	0	0	0	0	0	0	8.05E-05
7219	ALL		636146.8	4273251	NonCance	0	0	0	0	0	0	8.06E-05	0	0	0	0	0	0	0	8.06E-05
7220	ALL		636186.8	4273251	NonCance	0	0	0	0	0	0	8.07E-05	0	0	0	0	0	0	0	8.07E-05
7221	ALL		636226.8	4273251	NonCance	0	0	0	0	0	0	8.09E-05	0	0	0	0	0	0	0	8.09E-05
7222	ALL		636266.8	4273251	NonCance	0	0	0	0	0	0	8.11E-05	0	0	0	0	0	0	0	8.11E-05
7223	ALL		636306.8	4273251	NonCance	0	0	0	0	0	0	8.13E-05	0	0	0	0	0	0	0	8.13E-05
7224	ALL		636346.8	4273251	NonCance	0	0	0	0	0	0	8.15E-05	0	0	0	0	0	0	0	8.15E-05
7225	ALL		635706.8	4273291	NonCance	0	0	0	0	0	0	8.25E-05	0	0	0	0	0	0	0	8.25E-05
7226	ALL		635746.8	4273291	NonCance	0	0	0	0	0	0	7.84E-05	0	0	0	0	0	0	0	7.84E-05
7227	ALL		635786.8	4273291	NonCance	0	0	0	0	0	0	7.53E-05	0	0	0	0	0	0	0	7.53E-05
7228	ALL		635826.8	4273291	NonCance	0	0	0	0	0	0	7.31E-05	0	0	0	0	0	0	0	7.31E-05
7229	ALL		635866.8	4273291	NonCance	0	0	0	0	0	0	7.19E-05	0	0	0	0	0	0	0	7.19E-05
7230	ALL		635906.8	4273291	NonCance	0	0	0	0	0	0	7.14E-05	0	0	0	0	0	0	0	7.14E-05
7231	ALL		635946.8	4273291	NonCance	0	0	0	0	0	0	7.14E-05	0	0	0	0	0	0	0	7.14E-05
7232	ALL		635986.8	4273291	NonCance	0	0	0	0	0	0	7.16E-05	0	0	0	0	0	0	0	7.16E-05
7233	ALL		636026.8	4273291	NonCance	0	0	0	0	0	0	7.18E-05	0	0	0	0	0	0	0	7.18E-05
7234	ALL		636066.8	4273291	NonCance	0	0	0	0	0	0	7.21E-05	0	0	0	0	0	0	0	7.21E-05
7235	ALL		636106.8	4273291	NonCance	0	0	0	0	0	0	7.24E-05	0	0	0	0	0	0	0	7.24E-05
7236	ALL		636146.8	4273291	NonCance	0	0	0	0	0	0	7.27E-05	0	0	0	0	0	0	0	7.27E-05
7237	ALL		636186.8	4273291	NonCance	0	0	0	0	0	0	7.30E-05	0	0	0	0	0	0	0	7.30E-05
7238	ALL		636226.8	4273291	NonCance	0	0	0	0	0	0	7.34E-05	0	0	0	0	0	0	0	7.34E-05
7239	ALL		636266.8	4273291	NonCance	0	0	0	0	0	0	7.38E-05	0	0	0	0	0	0	0	7.38E-05
7240	ALL		636306.8	4273291	NonCance	0	0	0	0	0	0	7.42E-05	0	0	0	0	0	0	0	7.42E-05

**Exported Risk Results - Sites 2-2 and 2-3

REC	GRP	NETID	X	Y	SCENARIO	CV	CNS	IMMUN	KIDNEY	GILV	REPRO/DE	RESP	SKIN	EYE	BONE/TEET	ENDO	BLOOD	ODOR	GENERAL	MAXHI
7241	ALL		636346.8	4273291	NonCance	0	0	0	0	0	0	7.46E-05	0	0	0	0	0	0	0	7.46E-05
7242	ALL		637033.8	4272855	NonCance	0	0	0	0	0	0	7.30E-05	0	0	0	0	0	0	0	7.30E-05
7243	ALL		637081.3	4272853	NonCance	0	0	0	0	0	0	7.49E-05	0	0	0	0	0	0	0	7.49E-05
7244	ALL		637128.7	4272856	NonCance	0	0	0	0	0	0	7.77E-05	0	0	0	0	0	0	0	7.77E-05
7245	ALL		637168.7	4272856	NonCance	0	0	0	0	0	0	8.02E-05	0	0	0	0	0	0	0	8.02E-05
7246	ALL		637208.7	4272856	NonCance	0	0	0	0	0	0	8.31E-05	0	0	0	0	0	0	0	8.31E-05
7247	ALL		637248.7	4272856	NonCance	0	0	0	0	0	0	8.68E-05	0	0	0	0	0	0	0	8.68E-05
7248	ALL		637288.7	4272856	NonCance	0	0	0	0	0	0	9.14E-05	0	0	0	0	0	0	0	9.14E-05
7249	ALL		637338.1	4272856	NonCance	0	0	0	0	0	0	9.92E-05	0	0	0	0	0	0	0	9.92E-05
7250	ALL		637042.2	4272813	NonCance	0	0	0	0	0	0	7.00E-05	0	0	0	0	0	0	0	7.00E-05
7251	ALL		637089.6	4272811	NonCance	0	0	0	0	0	0	7.22E-05	0	0	0	0	0	0	0	7.22E-05
7252	ALL		637137	4272815	NonCance	0	0	0	0	0	0	7.51E-05	0	0	0	0	0	0	0	7.51E-05
7253	ALL		637177	4272815	NonCance	0	0	0	0	0	0	7.77E-05	0	0	0	0	0	0	0	7.77E-05
7254	ALL		637217	4272815	NonCance	0	0	0	0	0	0	8.09E-05	0	0	0	0	0	0	0	8.09E-05
7255	ALL		637257	4272815	NonCance	0	0	0	0	0	0	8.49E-05	0	0	0	0	0	0	0	8.49E-05
7256	ALL		637297	4272815	NonCance	0	0	0	0	0	0	8.98E-05	0	0	0	0	0	0	0	8.98E-05
7257	ALL		637346.5	4272815	NonCance	0	0	0	0	0	0	9.82E-05	0	0	0	0	0	0	0	9.82E-05
7258	ALL		635362.1	4273012	NonCance	0	0	0	0	0	0	2.19E-05	0	0	0	0	0	0	0	2.19E-05
7259	ALL		635402.1	4273012	NonCance	0	0	0	0	0	0	2.30E-05	0	0	0	0	0	0	0	2.30E-05
7260	ALL		635442.1	4273012	NonCance	0	0	0	0	0	0	2.43E-05	0	0	0	0	0	0	0	2.43E-05
7261	ALL		635482.1	4273012	NonCance	0	0	0	0	0	0	2.58E-05	0	0	0	0	0	0	0	2.58E-05
7262	ALL		635522.1	4273012	NonCance	0	0	0	0	0	0	2.78E-05	0	0	0	0	0	0	0	2.78E-05
7263	ALL		635562.1	4273012	NonCance	0	0	0	0	0	0	3.02E-05	0	0	0	0	0	0	0	3.02E-05
7264	ALL		635602.1	4273012	NonCance	0	0	0	0	0	0	3.32E-05	0	0	0	0	0	0	0	3.32E-05
7265	ALL		635642.1	4273012	NonCance	0	0	0	0	0	0	3.67E-05	0	0	0	0	0	0	0	3.67E-05
7266	ALL		635682.1	4273012	NonCance	0	0	0	0	0	0	4.05E-05	0	0	0	0	0	0	0	4.05E-05
7267	ALL		635362.1	4273052	NonCance	0	0	0	0	0	0	2.23E-05	0	0	0	0	0	0	0	2.23E-05
7268	ALL		635402.1	4273052	NonCance	0	0	0	0	0	0	2.35E-05	0	0	0	0	0	0	0	2.35E-05
7269	ALL		635442.1	4273052	NonCance	0	0	0	0	0	0	2.50E-05	0	0	0	0	0	0	0	2.50E-05
7270	ALL		635482.1	4273052	NonCance	0	0	0	0	0	0	2.69E-05	0	0	0	0	0	0	0	2.69E-05
7271	ALL		635522.1	4273052	NonCance	0	0	0	0	0	0	2.94E-05	0	0	0	0	0	0	0	2.94E-05
7272	ALL		635562.1	4273052	NonCance	0	0	0	0	0	0	3.28E-05	0	0	0	0	0	0	0	3.28E-05
7273	ALL		635602.1	4273052	NonCance	0	0	0	0	0	0	3.73E-05	0	0	0	0	0	0	0	3.73E-05
7274	ALL		635642.1	4273052	NonCance	0	0	0	0	0	0	4.27E-05	0	0	0	0	0	0	0	4.27E-05
7275	ALL		635682.1	4273052	NonCance	0	0	0	0	0	0	4.83E-05	0	0	0	0	0	0	0	4.83E-05
7276	ALL		635362.1	4273092	NonCance	0	0	0	0	0	0	2.27E-05	0	0	0	0	0	0	0	2.27E-05
7277	ALL		635402.1	4273092	NonCance	0	0	0	0	0	0	2.41E-05	0	0	0	0	0	0	0	2.41E-05
7278	ALL		635442.1	4273092	NonCance	0	0	0	0	0	0	2.58E-05	0	0	0	0	0	0	0	2.58E-05
7279	ALL		635482.1	4273092	NonCance	0	0	0	0	0	0	2.82E-05	0	0	0	0	0	0	0	2.82E-05
7280	ALL		635522.1	4273092	NonCance	0	0	0	0	0	0	3.17E-05	0	0	0	0	0	0	0	3.17E-05
7281	ALL		635562.1	4273092	NonCance	0	0	0	0	0	0	3.70E-05	0	0	0	0	0	0	0	3.70E-05
7282	ALL		635602.1	4273092	NonCance	0	0	0	0	0	0	4.46E-05	0	0	0	0	0	0	0	4.46E-05
7283	ALL		635642.1	4273092	NonCance	0	0	0	0	0	0	5.41E-05	0	0	0	0	0	0	0	5.41E-05
7284	ALL		635682.1	4273092	NonCance	0	0	0	0	0	0	6.54E-05	0	0	0	0	0	0	0	6.54E-05
7285	ALL		635362.1	4273132	NonCance	0	0	0	0	0	0	2.31E-05	0	0	0	0	0	0	0	2.31E-05
7286	ALL		635402.1	4273132	NonCance	0	0	0	0	0	0	2.46E-05	0	0	0	0	0	0	0	2.46E-05
7287	ALL		635442.1	4273132	NonCance	0	0	0	0	0	0	2.68E-05	0	0	0	0	0	0	0	2.68E-05
7288	ALL		635482.1	4273132	NonCance	0	0	0	0	0	0	2.99E-05	0	0	0	0	0	0	0	2.99E-05
7289	ALL		635522.1	4273132	NonCance	0	0	0	0	0	0	3.52E-05	0	0	0	0	0	0	0	3.52E-05
7290	ALL		635562.1	4273132	NonCance	0	0	0	0	0	0	4.51E-05	0	0	0	0	0	0	0	4.51E-05
7291	ALL		635602.1	4273132	NonCance	0	0	0	0	0	0	6.09E-05	0	0	0	0	0	0	0	6.09E-05

**Exported Risk Results - Sites 2-2 and 2-3

REC	GRP	NETID	X	Y	SCENARIO	CV	CNS	IMMUN	KIDNEY	GILV	REPRO/DE	RESP	SKIN	EYE	BONE/TEET	ENDO	BLOOD	ODOR	GENERAL	MAXHI
7292	ALL		635642.1	4273132	NonCance	0	0	0	0	0	0	8.24E-05	0	0	0	0	0	0	0	8.24E-05
7293	ALL		635682.1	4273132	NonCance	0	0	0	0	0	0	0.000118	0	0	0	0	0	0	0	0.000118
7294	ALL		635362.1	4273172	NonCance	0	0	0	0	0	0	2.34E-05	0	0	0	0	0	0	0	2.34E-05
7295	ALL		635402.1	4273172	NonCance	0	0	0	0	0	0	2.52E-05	0	0	0	0	0	0	0	2.52E-05
7296	ALL		635442.1	4273172	NonCance	0	0	0	0	0	0	2.78E-05	0	0	0	0	0	0	0	2.78E-05
7297	ALL		635482.1	4273172	NonCance	0	0	0	0	0	0	3.21E-05	0	0	0	0	0	0	0	3.21E-05
7298	ALL		635522.1	4273172	NonCance	0	0	0	0	0	0	4.12E-05	0	0	0	0	0	0	0	4.12E-05
7299	ALL		635562.1	4273172	NonCance	0	0	0	0	0	0	6.79E-05	0	0	0	0	0	0	0	6.79E-05
7300	ALL		635602.1	4273172	NonCance	0	0	0	0	0	0	0.000123	0	0	0	0	0	0	0	0.000123
7301	ALL		635642.1	4273172	NonCance	0	0	0	0	0	0	0.000112	0	0	0	0	0	0	0	0.000112
7302	ALL		635682.1	4273172	NonCance	0	0	0	0	0	0	0.00014	0	0	0	0	0	0	0	0.00014
7303	ALL		635362.1	4273212	NonCance	0	0	0	0	0	0	2.38E-05	0	0	0	0	0	0	0	2.38E-05
7304	ALL		635402.1	4273212	NonCance	0	0	0	0	0	0	2.58E-05	0	0	0	0	0	0	0	2.58E-05
7305	ALL		635442.1	4273212	NonCance	0	0	0	0	0	0	2.89E-05	0	0	0	0	0	0	0	2.89E-05
7306	ALL		635482.1	4273212	NonCance	0	0	0	0	0	0	3.47E-05	0	0	0	0	0	0	0	3.47E-05
7307	ALL		635522.1	4273212	NonCance	0	0	0	0	0	0	5.16E-05	0	0	0	0	0	0	0	5.16E-05
7308	ALL		635562.1	4273212	NonCance	0	0	0	0	0	0	6.95E-05	0	0	0	0	0	0	0	6.95E-05
7309	ALL		635602.1	4273212	NonCance	0	0	0	0	0	0	0.000204	0	0	0	0	0	0	0	0.000204
7310	ALL		635642.1	4273212	NonCance	0	0	0	0	0	0	0.000202	0	0	0	0	0	0	0	0.000202
7311	ALL		635682.1	4273212	NonCance	0	0	0	0	0	0	0.000159	0	0	0	0	0	0	0	0.000159
7312	ALL		635362.1	4272972	NonCance	0	0	0	0	0	0	2.16E-05	0	0	0	0	0	0	0	2.16E-05
7313	ALL		635402.1	4272972	NonCance	0	0	0	0	0	0	2.26E-05	0	0	0	0	0	0	0	2.26E-05
7314	ALL		635442.1	4272972	NonCance	0	0	0	0	0	0	2.37E-05	0	0	0	0	0	0	0	2.37E-05
7315	ALL		635362.1	4273252	NonCance	0	0	0	0	0	0	2.43E-05	0	0	0	0	0	0	0	2.43E-05
7316	ALL		635402.1	4273252	NonCance	0	0	0	0	0	0	2.66E-05	0	0	0	0	0	0	0	2.66E-05
7317	ALL		635442.1	4273252	NonCance	0	0	0	0	0	0	3.04E-05	0	0	0	0	0	0	0	3.04E-05
7318	ALL		635482.1	4273252	NonCance	0	0	0	0	0	0	3.80E-05	0	0	0	0	0	0	0	3.80E-05
7319	ALL		635522.1	4273252	NonCance	0	0	0	0	0	0	6.04E-05	0	0	0	0	0	0	0	6.04E-05
7320	ALL		635562.1	4273252	NonCance	0	0	0	0	0	0	0.000126	0	0	0	0	0	0	0	0.000126
7321	ALL		635482.1	4272972	NonCance	0	0	0	0	0	0	2.50E-05	0	0	0	0	0	0	0	2.50E-05
7322	ALL		635602.1	4273252	NonCance	0	0	0	0	0	0	0.000136	0	0	0	0	0	0	0	0.000136
7323	ALL		635642.1	4273252	NonCance	0	0	0	0	0	0	0.000121	0	0	0	0	0	0	0	0.000121
7324	ALL		635682.1	4273252	NonCance	0	0	0	0	0	0	0.000108	0	0	0	0	0	0	0	0.000108
7325	ALL		635522.1	4272972	NonCance	0	0	0	0	0	0	2.66E-05	0	0	0	0	0	0	0	2.66E-05
7326	ALL		635562.1	4272972	NonCance	0	0	0	0	0	0	2.84E-05	0	0	0	0	0	0	0	2.84E-05
7327	ALL		635602.1	4272972	NonCance	0	0	0	0	0	0	3.06E-05	0	0	0	0	0	0	0	3.06E-05
7328	ALL		635642.1	4272972	NonCance	0	0	0	0	0	0	3.31E-05	0	0	0	0	0	0	0	3.31E-05
7329	ALL		635682.1	4272972	NonCance	0	0	0	0	0	0	3.59E-05	0	0	0	0	0	0	0	3.59E-05
7330	ALL		635362.1	4273292	NonCance	0	0	0	0	0	0	2.50E-05	0	0	0	0	0	0	0	2.50E-05
7331	ALL		635402.1	4273292	NonCance	0	0	0	0	0	0	2.77E-05	0	0	0	0	0	0	0	2.77E-05
7332	ALL		635442.1	4273292	NonCance	0	0	0	0	0	0	3.20E-05	0	0	0	0	0	0	0	3.20E-05
7333	ALL		635482.1	4273292	NonCance	0	0	0	0	0	0	3.98E-05	0	0	0	0	0	0	0	3.98E-05
7334	ALL		635522.1	4273292	NonCance	0	0	0	0	0	0	5.55E-05	0	0	0	0	0	0	0	5.55E-05
7335	ALL		635562.1	4273292	NonCance	0	0	0	0	0	0	7.77E-05	0	0	0	0	0	0	0	7.77E-05
7336	ALL		635602.1	4273292	NonCance	0	0	0	0	0	0	8.99E-05	0	0	0	0	0	0	0	8.99E-05
7337	ALL		635642.1	4273292	NonCance	0	0	0	0	0	0	8.88E-05	0	0	0	0	0	0	0	8.88E-05
7338	ALL		635682.1	4273292	NonCance	0	0	0	0	0	0	8.46E-05	0	0	0	0	0	0	0	8.46E-05
7339	ALL		635362.1	4273332	NonCance	0	0	0	0	0	0	2.56E-05	0	0	0	0	0	0	0	2.56E-05
7340	ALL		635402.1	4273332	NonCance	0	0	0	0	0	0	2.85E-05	0	0	0	0	0	0	0	2.85E-05
7341	ALL		635442.1	4273332	NonCance	0	0	0	0	0	0	3.27E-05	0	0	0	0	0	0	0	3.27E-05
7342	ALL		635482.1	4273332	NonCance	0	0	0	0	0	0	3.94E-05	0	0	0	0	0	0	0	3.94E-05

**Exported Risk Results - Sites 2-2 and 2-3

REC	GRP	NETID	X	Y	SCENARIO	CV	CNS	IMMUN	KIDNEY	GILV	REPRO/DE	RESP	SKIN	EYE	BONE/TEET	ENDO	BLOOD	ODOR	GENERAL	MAXHI
7343	ALL		635522.1	4273332	NonCance	0	0	0	0	0	0	4.93E-05	0	0	0	0	0	0	0	4.93E-05
7344	ALL		635562.1	4273332	NonCance	0	0	0	0	0	0	6.04E-05	0	0	0	0	0	0	0	6.04E-05
7345	ALL		635602.1	4273332	NonCance	0	0	0	0	0	0	6.88E-05	0	0	0	0	0	0	0	6.88E-05
7346	ALL		635642.1	4273332	NonCance	0	0	0	0	0	0	7.15E-05	0	0	0	0	0	0	0	7.15E-05
7347	ALL		635682.1	4273332	NonCance	0	0	0	0	0	0	7.07E-05	0	0	0	0	0	0	0	7.07E-05
7348	ALL		635362.1	4273372	NonCance	0	0	0	0	0	0	2.61E-05	0	0	0	0	0	0	0	2.61E-05
7349	ALL		635402.1	4273372	NonCance	0	0	0	0	0	0	2.88E-05	0	0	0	0	0	0	0	2.88E-05
7350	ALL		635442.1	4273372	NonCance	0	0	0	0	0	0	3.27E-05	0	0	0	0	0	0	0	3.27E-05
7351	ALL		635482.1	4273372	NonCance	0	0	0	0	0	0	3.81E-05	0	0	0	0	0	0	0	3.81E-05
7352	ALL		635522.1	4273372	NonCance	0	0	0	0	0	0	4.47E-05	0	0	0	0	0	0	0	4.47E-05
7353	ALL		635562.1	4273372	NonCance	0	0	0	0	0	0	5.15E-05	0	0	0	0	0	0	0	5.15E-05
7354	ALL		635602.1	4273372	NonCance	0	0	0	0	0	0	5.72E-05	0	0	0	0	0	0	0	5.72E-05
7355	ALL		635642.1	4273372	NonCance	0	0	0	0	0	0	6.06E-05	0	0	0	0	0	0	0	6.06E-05
7356	ALL		635682.1	4273372	NonCance	0	0	0	0	0	0	6.15E-05	0	0	0	0	0	0	0	6.15E-05
7357	ALL		635362.1	4273412	NonCance	0	0	0	0	0	0	2.63E-05	0	0	0	0	0	0	0	2.63E-05
7358	ALL		635402.1	4273412	NonCance	0	0	0	0	0	0	2.89E-05	0	0	0	0	0	0	0	2.89E-05
7359	ALL		635442.1	4273412	NonCance	0	0	0	0	0	0	3.23E-05	0	0	0	0	0	0	0	3.23E-05
7360	ALL		635482.1	4273412	NonCance	0	0	0	0	0	0	3.65E-05	0	0	0	0	0	0	0	3.65E-05
7361	ALL		635522.1	4273412	NonCance	0	0	0	0	0	0	4.13E-05	0	0	0	0	0	0	0	4.13E-05
7362	ALL		635562.1	4273412	NonCance	0	0	0	0	0	0	4.59E-05	0	0	0	0	0	0	0	4.59E-05
7363	ALL		635602.1	4273412	NonCance	0	0	0	0	0	0	5.01E-05	0	0	0	0	0	0	0	5.01E-05
7364	ALL		635642.1	4273412	NonCance	0	0	0	0	0	0	5.32E-05	0	0	0	0	0	0	0	5.32E-05
7365	ALL		635682.1	4273412	NonCance	0	0	0	0	0	0	5.49E-05	0	0	0	0	0	0	0	5.49E-05
7366	ALL		638859.2	4268359	NonCance	0	0	0	0	0	0	0.000157	0	0	0	0	0	0	0	0.000157
7367	ALL		638899.2	4268359	NonCance	0	0	0	0	0	0	0.000158	0	0	0	0	0	0	0	0.000158
7368	ALL		638299.2	4268319	NonCance	0	0	0	0	0	0	5.72E-05	0	0	0	0	0	0	0	5.72E-05
7369	ALL		638339.2	4268319	NonCance	0	0	0	0	0	0	5.94E-05	0	0	0	0	0	0	0	5.94E-05
7370	ALL		638379.2	4268319	NonCance	0	0	0	0	0	0	6.28E-05	0	0	0	0	0	0	0	6.28E-05
7371	ALL		638419.2	4268319	NonCance	0	0	0	0	0	0	6.79E-05	0	0	0	0	0	0	0	6.79E-05
7372	ALL		638459.2	4268319	NonCance	0	0	0	0	0	0	7.45E-05	0	0	0	0	0	0	0	7.45E-05
7373	ALL		638499.2	4268319	NonCance	0	0	0	0	0	0	8.14E-05	0	0	0	0	0	0	0	8.14E-05
7374	ALL		638539.2	4268319	NonCance	0	0	0	0	0	0	8.99E-05	0	0	0	0	0	0	0	8.99E-05
7375	ALL		638579.2	4268319	NonCance	0	0	0	0	0	0	9.99E-05	0	0	0	0	0	0	0	9.99E-05
7376	ALL		638619.2	4268319	NonCance	0	0	0	0	0	0	0.000111	0	0	0	0	0	0	0	0.000111
7377	ALL		638659.2	4268319	NonCance	0	0	0	0	0	0	0.000121	0	0	0	0	0	0	0	0.000121
7378	ALL		638699.2	4268319	NonCance	0	0	0	0	0	0	0.000124	0	0	0	0	0	0	0	0.000124
7379	ALL		638739.2	4268319	NonCance	0	0	0	0	0	0	0.000126	0	0	0	0	0	0	0	0.000126
7380	ALL		638779.2	4268319	NonCance	0	0	0	0	0	0	0.00013	0	0	0	0	0	0	0	0.00013
7381	ALL		638819.2	4268319	NonCance	0	0	0	0	0	0	0.000133	0	0	0	0	0	0	0	0.000133
7382	ALL		638859.2	4268319	NonCance	0	0	0	0	0	0	0.000135	0	0	0	0	0	0	0	0.000135
7383	ALL		638899.2	4268319	NonCance	0	0	0	0	0	0	0.000136	0	0	0	0	0	0	0	0.000136
7384	ALL		638299.2	4268359	NonCance	0	0	0	0	0	0	6.07E-05	0	0	0	0	0	0	0	6.07E-05
7385	ALL		638339.2	4268359	NonCance	0	0	0	0	0	0	6.48E-05	0	0	0	0	0	0	0	6.48E-05
7386	ALL		638379.2	4268359	NonCance	0	0	0	0	0	0	6.95E-05	0	0	0	0	0	0	0	6.95E-05
7387	ALL		638419.2	4268359	NonCance	0	0	0	0	0	0	7.50E-05	0	0	0	0	0	0	0	7.50E-05
7388	ALL		638459.2	4268359	NonCance	0	0	0	0	0	0	8.20E-05	0	0	0	0	0	0	0	8.20E-05
7389	ALL		638499.2	4268359	NonCance	0	0	0	0	0	0	9.13E-05	0	0	0	0	0	0	0	9.13E-05
7390	ALL		638539.2	4268359	NonCance	0	0	0	0	0	0	0.000104	0	0	0	0	0	0	0	0.000104
7391	ALL		638579.2	4268359	NonCance	0	0	0	0	0	0	0.000121	0	0	0	0	0	0	0	0.000121
7392	ALL		638619.2	4268359	NonCance	0	0	0	0	0	0	0.000142	0	0	0	0	0	0	0	0.000142
7393	ALL		638659.2	4268359	NonCance	0	0	0	0	0	0	0.000149	0	0	0	0	0	0	0	0.000149

**Exported Risk Results - Sites 2-2 and 2-3

REC	GRP	NETID	X	Y	SCENARIO	CV	CNS	IMMUN	KIDNEY	GILV	REPRO/DE	RESP	SKIN	EYE	BONE/TEET	ENDO	BLOOD	ODOR	GENERAL	MAXHI
7394	ALL		638699.2	4268359	NonCance	0	0	0	0	0	0	0.000147	0	0	0	0	0	0	0	0.000147
7395	ALL		638739.2	4268359	NonCance	0	0	0	0	0	0	0.000148	0	0	0	0	0	0	0	0.000148
7396	ALL		638779.2	4268359	NonCance	0	0	0	0	0	0	0.000151	0	0	0	0	0	0	0	0.000151
7397	ALL		638819.2	4268359	NonCance	0	0	0	0	0	0	0.000155	0	0	0	0	0	0	0	0.000155
7398	ALL		636658	4273419	NonCance	0	0	0	0	0	0	7.19E-05	0	0	0	0	0	0	0	7.19E-05
7399	ALL		636658	4273459	NonCance	0	0	0	0	0	0	7.12E-05	0	0	0	0	0	0	0	7.12E-05
7400	ALL		636658	4273499	NonCance	0	0	0	0	0	0	7.15E-05	0	0	0	0	0	0	0	7.15E-05
7401	ALL		636658	4273539	NonCance	0	0	0	0	0	0	7.32E-05	0	0	0	0	0	0	0	7.32E-05
7402	ALL		636658	4273579	NonCance	0	0	0	0	0	0	7.71E-05	0	0	0	0	0	0	0	7.71E-05
7403	ALL		636658	4273619	NonCance	0	0	0	0	0	0	8.58E-05	0	0	0	0	0	0	0	8.58E-05
7404	ALL		636658	4273659	NonCance	0	0	0	0	0	0	0.000109	0	0	0	0	0	0	0	0.000109
7405	ALL		636658	4273699	NonCance	0	0	0	0	0	0	0.000142	0	0	0	0	0	0	0	0.000142
7406	ALL		636658	4273739	NonCance	0	0	0	0	0	0	0.000209	0	0	0	0	0	0	0	0.000209
7407	ALL		636658	4273779	NonCance	0	0	0	0	0	0	0.000139	0	0	0	0	0	0	0	0.000139
7408	ALL		636658	4273819	NonCance	0	0	0	0	0	0	0.000111	0	0	0	0	0	0	0	0.000111
7409	ALL		636658	4273859	NonCance	0	0	0	0	0	0	9.54E-05	0	0	0	0	0	0	0	9.54E-05
7410	ALL		636680.9	4273378	NonCance	0	0	0	0	0	0	7.44E-05	0	0	0	0	0	0	0	7.44E-05
7411	ALL		636730.9	4273378	NonCance	0	0	0	0	0	0	7.65E-05	0	0	0	0	0	0	0	7.65E-05
7412	ALL		636780.9	4273378	NonCance	0	0	0	0	0	0	7.90E-05	0	0	0	0	0	0	0	7.90E-05
7413	ALL		636830.9	4273378	NonCance	0	0	0	0	0	0	8.20E-05	0	0	0	0	0	0	0	8.20E-05
7414	ALL		636880.9	4273378	NonCance	0	0	0	0	0	0	8.57E-05	0	0	0	0	0	0	0	8.57E-05
7415	ALL		636930.9	4273378	NonCance	0	0	0	0	0	0	9.02E-05	0	0	0	0	0	0	0	9.02E-05
7416	ALL		636980.9	4273378	NonCance	0	0	0	0	0	0	9.61E-05	0	0	0	0	0	0	0	9.61E-05
7417	ALL		637030.9	4273378	NonCance	0	0	0	0	0	0	0.000104	0	0	0	0	0	0	0	0.000104
7418	ALL		637080.9	4273378	NonCance	0	0	0	0	0	0	0.000117	0	0	0	0	0	0	0	0.000117
7419	ALL		637130.9	4273378	NonCance	0	0	0	0	0	0	0.000141	0	0	0	0	0	0	0	0.000141
7420	ALL		637180.9	4273378	NonCance	0	0	0	0	0	0	0.000183	0	0	0	0	0	0	0	0.000183
7421	ALL		637230.9	4273378	NonCance	0	0	0	0	0	0	0.000206	0	0	0	0	0	0	0	0.000206
7422	ALL		637280.9	4273378	NonCance	0	0	0	0	0	0	0.000223	0	0	0	0	0	0	0	0.000223
7423	ALL		637330.9	4273378	NonCance	0	0	0	0	0	0	0.000183	0	0	0	0	0	0	0	0.000183
7424	ALL		637380.9	4273378	NonCance	0	0	0	0	0	0	0.000164	0	0	0	0	0	0	0	0.000164
7425	ALL		637430.9	4273378	NonCance	0	0	0	0	0	0	0.000151	0	0	0	0	0	0	0	0.000151
7426	ALL		637480.9	4273378	NonCance	0	0	0	0	0	0	0.000141	0	0	0	0	0	0	0	0.000141
7427	ALL		637530.9	4273378	NonCance	0	0	0	0	0	0	0.000129	0	0	0	0	0	0	0	0.000129
7428	ALL		637580.9	4273378	NonCance	0	0	0	0	0	0	0.000118	0	0	0	0	0	0	0	0.000118
7429	ALL		636730.9	4273428	NonCance	0	0	0	0	0	0	7.54E-05	0	0	0	0	0	0	0	7.54E-05
7430	ALL		636780.9	4273428	NonCance	0	0	0	0	0	0	7.85E-05	0	0	0	0	0	0	0	7.85E-05
7431	ALL		636830.9	4273428	NonCance	0	0	0	0	0	0	8.24E-05	0	0	0	0	0	0	0	8.24E-05
7432	ALL		636880.9	4273428	NonCance	0	0	0	0	0	0	8.74E-05	0	0	0	0	0	0	0	8.74E-05
7433	ALL		636930.9	4273428	NonCance	0	0	0	0	0	0	9.41E-05	0	0	0	0	0	0	0	9.41E-05
7434	ALL		636980.9	4273428	NonCance	0	0	0	0	0	0	0.000104	0	0	0	0	0	0	0	0.000104
7435	ALL		637030.9	4273428	NonCance	0	0	0	0	0	0	0.000122	0	0	0	0	0	0	0	0.000122
7436	ALL		637080.9	4273428	NonCance	0	0	0	0	0	0	0.000168	0	0	0	0	0	0	0	0.000168
7437	ALL		637130.9	4273428	NonCance	0	0	0	0	0	0	0.000177	0	0	0	0	0	0	0	0.000177
7438	ALL		637180.9	4273428	NonCance	0	0	0	0	0	0	0.000237	0	0	0	0	0	0	0	0.000237
7439	ALL		637230.9	4273428	NonCance	0	0	0	0	0	0	0.000182	0	0	0	0	0	0	0	0.000182
7440	ALL		637280.9	4273428	NonCance	0	0	0	0	0	0	0.000158	0	0	0	0	0	0	0	0.000158
7441	ALL		637330.9	4273428	NonCance	0	0	0	0	0	0	0.000145	0	0	0	0	0	0	0	0.000145
7442	ALL		637380.9	4273428	NonCance	0	0	0	0	0	0	0.000135	0	0	0	0	0	0	0	0.000135
7443	ALL		637430.9	4273428	NonCance	0	0	0	0	0	0	0.000128	0	0	0	0	0	0	0	0.000128
7444	ALL		637480.9	4273428	NonCance	0	0	0	0	0	0	0.000121	0	0	0	0	0	0	0	0.000121

**Exported Risk Results - Sites 2-2 and 2-3

REC	GRP	NETID	X	Y	SCENARIO	CV	CNS	IMMUN	KIDNEY	GILV	REPRO/DE	RESP	SKIN	EYE	BONE/TEET	ENDO	BLOOD	ODOR	GENERAL	MAXHI
7445	ALL		636730.9	4273478	NonCance	0	0	0	0	0	0	7.61E-05	0	0	0	0	0	0	0	7.61E-05
7446	ALL		636780.9	4273478	NonCance	0	0	0	0	0	0	8.04E-05	0	0	0	0	0	0	0	8.04E-05
7447	ALL		636830.9	4273478	NonCance	0	0	0	0	0	0	8.62E-05	0	0	0	0	0	0	0	8.62E-05
7448	ALL		636880.9	4273478	NonCance	0	0	0	0	0	0	9.47E-05	0	0	0	0	0	0	0	9.47E-05
7449	ALL		636930.9	4273478	NonCance	0	0	0	0	0	0	0.000109	0	0	0	0	0	0	0	0.000109
7450	ALL		636980.9	4273478	NonCance	0	0	0	0	0	0	0.00014	0	0	0	0	0	0	0	0.00014
7451	ALL		637030.9	4273478	NonCance	0	0	0	0	0	0	0.000158	0	0	0	0	0	0	0	0.000158
7452	ALL		637080.9	4273478	NonCance	0	0	0	0	0	0	0.000264	0	0	0	0	0	0	0	0.000264
7453	ALL		637130.9	4273478	NonCance	0	0	0	0	0	0	0.000186	0	0	0	0	0	0	0	0.000186
7454	ALL		637180.9	4273478	NonCance	0	0	0	0	0	0	0.000156	0	0	0	0	0	0	0	0.000156
7455	ALL		637230.9	4273478	NonCance	0	0	0	0	0	0	0.00014	0	0	0	0	0	0	0	0.00014
7456	ALL		637280.9	4273478	NonCance	0	0	0	0	0	0	0.00013	0	0	0	0	0	0	0	0.00013
7457	ALL		637330.9	4273478	NonCance	0	0	0	0	0	0	0.000123	0	0	0	0	0	0	0	0.000123
7458	ALL		637380.9	4273478	NonCance	0	0	0	0	0	0	0.000117	0	0	0	0	0	0	0	0.000117
7459	ALL		637430.9	4273478	NonCance	0	0	0	0	0	0	0.000112	0	0	0	0	0	0	0	0.000112
7460	ALL		637480.9	4273478	NonCance	0	0	0	0	0	0	0.000107	0	0	0	0	0	0	0	0.000107
7461	ALL		636730.9	4273528	NonCance	0	0	0	0	0	0	7.96E-05	0	0	0	0	0	0	0	7.96E-05
7462	ALL		636780.9	4273528	NonCance	0	0	0	0	0	0	8.69E-05	0	0	0	0	0	0	0	8.69E-05
7463	ALL		636830.9	4273528	NonCance	0	0	0	0	0	0	9.84E-05	0	0	0	0	0	0	0	9.84E-05
7464	ALL		636880.9	4273528	NonCance	0	0	0	0	0	0	0.000121	0	0	0	0	0	0	0	0.000121
7465	ALL		636930.9	4273528	NonCance	0	0	0	0	0	0	0.000164	0	0	0	0	0	0	0	0.000164
7466	ALL		636980.9	4273528	NonCance	0	0	0	0	0	0	0.000171	0	0	0	0	0	0	0	0.000171
7467	ALL		637030.9	4273528	NonCance	0	0	0	0	0	0	0.000198	0	0	0	0	0	0	0	0.000198
7468	ALL		637080.9	4273528	NonCance	0	0	0	0	0	0	0.000157	0	0	0	0	0	0	0	0.000157
7469	ALL		637130.9	4273528	NonCance	0	0	0	0	0	0	0.000137	0	0	0	0	0	0	0	0.000137
7470	ALL		637180.9	4273528	NonCance	0	0	0	0	0	0	0.000126	0	0	0	0	0	0	0	0.000126
7471	ALL		637230.9	4273528	NonCance	0	0	0	0	0	0	0.000118	0	0	0	0	0	0	0	0.000118
7472	ALL		637280.9	4273528	NonCance	0	0	0	0	0	0	0.000113	0	0	0	0	0	0	0	0.000113
7473	ALL		637330.9	4273528	NonCance	0	0	0	0	0	0	0.000108	0	0	0	0	0	0	0	0.000108
7474	ALL		637380.9	4273528	NonCance	0	0	0	0	0	0	0.000105	0	0	0	0	0	0	0	0.000105
7475	ALL		636730.9	4273578	NonCance	0	0	0	0	0	0	8.99E-05	0	0	0	0	0	0	0	8.99E-05
7476	ALL		636780.9	4273578	NonCance	0	0	0	0	0	0	0.000107	0	0	0	0	0	0	0	0.000107
7477	ALL		636830.9	4273578	NonCance	0	0	0	0	0	0	0.000154	0	0	0	0	0	0	0	0.000154
7478	ALL		636880.9	4273578	NonCance	0	0	0	0	0	0	0.000178	0	0	0	0	0	0	0	0.000178
7479	ALL		636930.9	4273578	NonCance	0	0	0	0	0	0	0.000217	0	0	0	0	0	0	0	0.000217
7480	ALL		636980.9	4273578	NonCance	0	0	0	0	0	0	0.000162	0	0	0	0	0	0	0	0.000162
7481	ALL		637030.9	4273578	NonCance	0	0	0	0	0	0	0.000138	0	0	0	0	0	0	0	0.000138
7482	ALL		637080.9	4273578	NonCance	0	0	0	0	0	0	0.000124	0	0	0	0	0	0	0	0.000124
7483	ALL		637130.9	4273578	NonCance	0	0	0	0	0	0	0.000115	0	0	0	0	0	0	0	0.000115
7484	ALL		637180.9	4273578	NonCance	0	0	0	0	0	0	0.000109	0	0	0	0	0	0	0	0.000109
7485	ALL		637230.9	4273578	NonCance	0	0	0	0	0	0	0.000104	0	0	0	0	0	0	0	0.000104
7486	ALL		637280.9	4273578	NonCance	0	0	0	0	0	0	0.000101	0	0	0	0	0	0	0	0.000101
7487	ALL		636730.9	4273628	NonCance	0	0	0	0	0	0	0.000128	0	0	0	0	0	0	0	0.000128
7488	ALL		636780.9	4273628	NonCance	0	0	0	0	0	0	0.000146	0	0	0	0	0	0	0	0.000146
7489	ALL		636830.9	4273628	NonCance	0	0	0	0	0	0	0.000248	0	0	0	0	0	0	0	0.000248
7490	ALL		636880.9	4273628	NonCance	0	0	0	0	0	0	0.000171	0	0	0	0	0	0	0	0.000171
7491	ALL		636930.9	4273628	NonCance	0	0	0	0	0	0	0.00014	0	0	0	0	0	0	0	0.00014
7492	ALL		636980.9	4273628	NonCance	0	0	0	0	0	0	0.000123	0	0	0	0	0	0	0	0.000123
7493	ALL		637030.9	4273628	NonCance	0	0	0	0	0	0	0.000113	0	0	0	0	0	0	0	0.000113
7494	ALL		637080.9	4273628	NonCance	0	0	0	0	0	0	0.000106	0	0	0	0	0	0	0	0.000106
7495	ALL		637130.9	4273628	NonCance	0	0	0	0	0	0	0.000101	0	0	0	0	0	0	0	0.000101

**Exported Risk Results - Sites 2-2 and 2-3

REC	GRP	NETID	X	Y	SCENARIO	CV	CNS	IMMUN	KIDNEY	GILV	REPRO/DE	RESP	SKIN	EYE	BONE/TEET	ENDO	BLOOD	ODOR	GENERAL	MAXHI
7496	ALL		637180.9	4273628	NonCance	0	0	0	0	0	0	9.72E-05	0	0	0	0	0	0	0	9.72E-05
7497	ALL		636730.9	4273678	NonCance	0	0	0	0	0	0	0.000221	0	0	0	0	0	0	0	0.000221
7498	ALL		636780.9	4273678	NonCance	0	0	0	0	0	0	0.000184	0	0	0	0	0	0	0	0.000184
7499	ALL		636830.9	4273678	NonCance	0	0	0	0	0	0	0.000144	0	0	0	0	0	0	0	0.000144
7500	ALL		636880.9	4273678	NonCance	0	0	0	0	0	0	0.000124	0	0	0	0	0	0	0	0.000124
7501	ALL		636930.9	4273678	NonCance	0	0	0	0	0	0	0.000112	0	0	0	0	0	0	0	0.000112
7502	ALL		636980.9	4273678	NonCance	0	0	0	0	0	0	0.000104	0	0	0	0	0	0	0	0.000104
7503	ALL		636730.9	4273728	NonCance	0	0	0	0	0	0	0.00015	0	0	0	0	0	0	0	0.00015
7504	ALL		636780.9	4273728	NonCance	0	0	0	0	0	0	0.000126	0	0	0	0	0	0	0	0.000126
7505	ALL		636830.9	4273728	NonCance	0	0	0	0	0	0	0.000112	0	0	0	0	0	0	0	0.000112
7506	ALL		636880.9	4273728	NonCance	0	0	0	0	0	0	0.000103	0	0	0	0	0	0	0	0.000103
7507	ALL		636930.9	4273728	NonCance	0	0	0	0	0	0	9.65E-05	0	0	0	0	0	0	0	9.65E-05
7508	ALL		636730.9	4273778	NonCance	0	0	0	0	0	0	0.000112	0	0	0	0	0	0	0	0.000112
7509	ALL		636780.9	4273778	NonCance	0	0	0	0	0	0	0.000102	0	0	0	0	0	0	0	0.000102
7510	ALL		636830.9	4273778	NonCance	0	0	0	0	0	0	9.52E-05	0	0	0	0	0	0	0	9.52E-05
7511	ALL		636880.9	4273778	NonCance	0	0	0	0	0	0	9.01E-05	0	0	0	0	0	0	0	9.01E-05
7512	ALL		636730.9	4273828	NonCance	0	0	0	0	0	0	9.43E-05	0	0	0	0	0	0	0	9.43E-05
7513	ALL		636780.9	4273828	NonCance	0	0	0	0	0	0	8.88E-05	0	0	0	0	0	0	0	8.88E-05
7514	ALL		636830.9	4273828	NonCance	0	0	0	0	0	0	8.46E-05	0	0	0	0	0	0	0	8.46E-05
7515	ALL		636299.2	4273641	NonCance	0	0	0	0	0	0	5.28E-05	0	0	0	0	0	0	0	5.28E-05
7516	ALL		636349.2	4273641	NonCance	0	0	0	0	0	0	5.52E-05	0	0	0	0	0	0	0	5.52E-05
7517	ALL		636399.2	4273641	NonCance	0	0	0	0	0	0	5.81E-05	0	0	0	0	0	0	0	5.81E-05
7518	ALL		636449.2	4273641	NonCance	0	0	0	0	0	0	6.17E-05	0	0	0	0	0	0	0	6.17E-05
7519	ALL		636499.2	4273641	NonCance	0	0	0	0	0	0	6.62E-05	0	0	0	0	0	0	0	6.62E-05
7520	ALL		636549.2	4273641	NonCance	0	0	0	0	0	0	7.17E-05	0	0	0	0	0	0	0	7.17E-05
7521	ALL		636599.2	4273641	NonCance	0	0	0	0	0	0	7.96E-05	0	0	0	0	0	0	0	7.96E-05
7522	ALL		636299.2	4273691	NonCance	0	0	0	0	0	0	5.25E-05	0	0	0	0	0	0	0	5.25E-05
7523	ALL		636349.2	4273691	NonCance	0	0	0	0	0	0	5.57E-05	0	0	0	0	0	0	0	5.57E-05
7524	ALL		636399.2	4273691	NonCance	0	0	0	0	0	0	6.00E-05	0	0	0	0	0	0	0	6.00E-05
7525	ALL		636449.2	4273691	NonCance	0	0	0	0	0	0	6.55E-05	0	0	0	0	0	0	0	6.55E-05
7526	ALL		636499.2	4273691	NonCance	0	0	0	0	0	0	7.27E-05	0	0	0	0	0	0	0	7.27E-05
7527	ALL		636549.2	4273691	NonCance	0	0	0	0	0	0	8.34E-05	0	0	0	0	0	0	0	8.34E-05
7528	ALL		636599.2	4273691	NonCance	0	0	0	0	0	0	0.000103	0	0	0	0	0	0	0	0.000103
7529	ALL		636299.2	4273741	NonCance	0	0	0	0	0	0	5.31E-05	0	0	0	0	0	0	0	5.31E-05
7530	ALL		636349.2	4273741	NonCance	0	0	0	0	0	0	5.80E-05	0	0	0	0	0	0	0	5.80E-05
7531	ALL		636399.2	4273741	NonCance	0	0	0	0	0	0	6.50E-05	0	0	0	0	0	0	0	6.50E-05
7532	ALL		636449.2	4273741	NonCance	0	0	0	0	0	0	7.50E-05	0	0	0	0	0	0	0	7.50E-05
7533	ALL		636499.2	4273741	NonCance	0	0	0	0	0	0	9.11E-05	0	0	0	0	0	0	0	9.11E-05
7534	ALL		636549.2	4273741	NonCance	0	0	0	0	0	0	0.000129	0	0	0	0	0	0	0	0.000129
7535	ALL		636599.2	4273741	NonCance	0	0	0	0	0	0	0.000144	0	0	0	0	0	0	0	0.000144
7536	ALL		636299.2	4273791	NonCance	0	0	0	0	0	0	5.52E-05	0	0	0	0	0	0	0	5.52E-05
7537	ALL		636349.2	4273791	NonCance	0	0	0	0	0	0	6.40E-05	0	0	0	0	0	0	0	6.40E-05
7538	ALL		636399.2	4273791	NonCance	0	0	0	0	0	0	7.85E-05	0	0	0	0	0	0	0	7.85E-05
7539	ALL		636449.2	4273791	NonCance	0	0	0	0	0	0	0.000107	0	0	0	0	0	0	0	0.000107
7540	ALL		636499.2	4273791	NonCance	0	0	0	0	0	0	0.000158	0	0	0	0	0	0	0	0.000158
7541	ALL		636549.2	4273791	NonCance	0	0	0	0	0	0	0.000262	0	0	0	0	0	0	0	0.000262
7542	ALL		636599.2	4273791	NonCance	0	0	0	0	0	0	0.000168	0	0	0	0	0	0	0	0.000168
7543	ALL		636299.2	4273841	NonCance	0	0	0	0	0	0	6.10E-05	0	0	0	0	0	0	0	6.10E-05
7544	ALL		636349.2	4273841	NonCance	0	0	0	0	0	0	8.32E-05	0	0	0	0	0	0	0	8.32E-05
7545	ALL		636399.2	4273841	NonCance	0	0	0	0	0	0	0.000145	0	0	0	0	0	0	0	0.000145
7546	ALL		636449.2	4273841	NonCance	0	0	0	0	0	0	0.000167	0	0	0	0	0	0	0	0.000167

**Exported Risk Results - Sites 2-2 and 2-3

REC	GRP	NETID	X	Y	SCENARIO	CV	CNS	IMMUN	KIDNEY	GILV	REPRO/DE	RESP	SKIN	EYE	BONE/TEET	ENDO	BLOOD	ODOR	GENERAL	MAXHI
7547	ALL		636499.2	4273841	NonCance	0	0	0	0	0	0	0.000184	0	0	0	0	0	0	0	0.000184
7548	ALL		636549.2	4273841	NonCance	0	0	0	0	0	0	0.000138	0	0	0	0	0	0	0	0.000138
7549	ALL		636599.2	4273841	NonCance	0	0	0	0	0	0	0.000116	0	0	0	0	0	0	0	0.000116
7550	ALL		636299.2	4273891	NonCance	0	0	0	0	0	0	8.19E-05	0	0	0	0	0	0	0	8.19E-05
7551	ALL		636349.2	4273891	NonCance	0	0	0	0	0	0	0.000118	0	0	0	0	0	0	0	0.000118
7552	ALL		636399.2	4273891	NonCance	0	0	0	0	0	0	0.000202	0	0	0	0	0	0	0	0.000202
7553	ALL		636449.2	4273891	NonCance	0	0	0	0	0	0	0.000144	0	0	0	0	0	0	0	0.000144
7554	ALL		636499.2	4273891	NonCance	0	0	0	0	0	0	0.000118	0	0	0	0	0	0	0	0.000118
7555	ALL		636549.2	4273891	NonCance	0	0	0	0	0	0	0.000104	0	0	0	0	0	0	0	0.000104
7556	ALL		636599.2	4273891	NonCance	0	0	0	0	0	0	9.44E-05	0	0	0	0	0	0	0	9.44E-05
7557	ALL		636299.2	4273941	NonCance	0	0	0	0	0	0	0.000107	0	0	0	0	0	0	0	0.000107
7558	ALL		636349.2	4273941	NonCance	0	0	0	0	0	0	0.000141	0	0	0	0	0	0	0	0.000141
7559	ALL		636399.2	4273941	NonCance	0	0	0	0	0	0	0.000116	0	0	0	0	0	0	0	0.000116
7560	ALL		636449.2	4273941	NonCance	0	0	0	0	0	0	0.000102	0	0	0	0	0	0	0	0.000102
7561	ALL		636499.2	4273941	NonCance	0	0	0	0	0	0	9.33E-05	0	0	0	0	0	0	0	9.33E-05
7562	ALL		636549.2	4273941	NonCance	0	0	0	0	0	0	8.66E-05	0	0	0	0	0	0	0	8.66E-05
7563	ALL		636299.2	4273991	NonCance	0	0	0	0	0	0	7.76E-05	0	0	0	0	0	0	0	7.76E-05
7564	ALL		636349.2	4273991	NonCance	0	0	0	0	0	0	9.17E-05	0	0	0	0	0	0	0	9.17E-05
7565	ALL		636399.2	4273991	NonCance	0	0	0	0	0	0	8.97E-05	0	0	0	0	0	0	0	8.97E-05
7566	ALL		636449.2	4273991	NonCance	0	0	0	0	0	0	8.38E-05	0	0	0	0	0	0	0	8.38E-05
7567	ALL		636499.2	4273991	NonCance	0	0	0	0	0	0	7.96E-05	0	0	0	0	0	0	0	7.96E-05
7568	ALL		636299.2	4274041	NonCance	0	0	0	0	0	0	6.44E-05	0	0	0	0	0	0	0	6.44E-05
7569	ALL		636349.2	4274041	NonCance	0	0	0	0	0	0	7.29E-05	0	0	0	0	0	0	0	7.29E-05
7570	ALL		636399.2	4274041	NonCance	0	0	0	0	0	0	7.50E-05	0	0	0	0	0	0	0	7.50E-05
7571	ALL		636449.2	4274041	NonCance	0	0	0	0	0	0	7.25E-05	0	0	0	0	0	0	0	7.25E-05
7572	ALL		636299.2	4274091	NonCance	0	0	0	0	0	0	5.77E-05	0	0	0	0	0	0	0	5.77E-05
7573	ALL		636349.2	4274091	NonCance	0	0	0	0	0	0	6.29E-05	0	0	0	0	0	0	0	6.29E-05
7574	ALL		636399.2	4274091	NonCance	0	0	0	0	0	0	6.60E-05	0	0	0	0	0	0	0	6.60E-05
7575	ALL		636129.9	4273816	NonCance	0	0	0	0	0	0	4.39E-05	0	0	0	0	0	0	0	4.39E-05
7576	ALL		636179.9	4273816	NonCance	0	0	0	0	0	0	4.60E-05	0	0	0	0	0	0	0	4.60E-05
7577	ALL		636229.9	4273816	NonCance	0	0	0	0	0	0	4.90E-05	0	0	0	0	0	0	0	4.90E-05
7578	ALL		636279.9	4273816	NonCance	0	0	0	0	0	0	5.42E-05	0	0	0	0	0	0	0	5.42E-05
7579	ALL		636129.9	4273866	NonCance	0	0	0	0	0	0	4.33E-05	0	0	0	0	0	0	0	4.33E-05
7580	ALL		636179.9	4273866	NonCance	0	0	0	0	0	0	4.58E-05	0	0	0	0	0	0	0	4.58E-05
7581	ALL		636229.9	4273866	NonCance	0	0	0	0	0	0	5.00E-05	0	0	0	0	0	0	0	5.00E-05
7582	ALL		636279.9	4273866	NonCance	0	0	0	0	0	0	5.95E-05	0	0	0	0	0	0	0	5.95E-05
7583	ALL		636129.9	4273916	NonCance	0	0	0	0	0	0	4.29E-05	0	0	0	0	0	0	0	4.29E-05
7584	ALL		636179.9	4273916	NonCance	0	0	0	0	0	0	4.59E-05	0	0	0	0	0	0	0	4.59E-05
7585	ALL		636229.9	4273916	NonCance	0	0	0	0	0	0	5.17E-05	0	0	0	0	0	0	0	5.17E-05
7586	ALL		636279.9	4273916	NonCance	0	0	0	0	0	0	7.20E-05	0	0	0	0	0	0	0	7.20E-05
7587	ALL		636129.9	4273966	NonCance	0	0	0	0	0	0	4.26E-05	0	0	0	0	0	0	0	4.26E-05
7588	ALL		636179.9	4273966	NonCance	0	0	0	0	0	0	4.62E-05	0	0	0	0	0	0	0	4.62E-05
7589	ALL		636229.9	4273966	NonCance	0	0	0	0	0	0	5.37E-05	0	0	0	0	0	0	0	5.37E-05
7590	ALL		636279.9	4273966	NonCance	0	0	0	0	0	0	7.39E-05	0	0	0	0	0	0	0	7.39E-05
7591	ALL		636129.9	4274016	NonCance	0	0	0	0	0	0	4.25E-05	0	0	0	0	0	0	0	4.25E-05
7592	ALL		636179.9	4274016	NonCance	0	0	0	0	0	0	4.61E-05	0	0	0	0	0	0	0	4.61E-05
7593	ALL		636229.9	4274016	NonCance	0	0	0	0	0	0	5.25E-05	0	0	0	0	0	0	0	5.25E-05
7594	ALL		636279.9	4274016	NonCance	0	0	0	0	0	0	6.41E-05	0	0	0	0	0	0	0	6.41E-05
7595	ALL		636129.9	4274066	NonCance	0	0	0	0	0	0	4.20E-05	0	0	0	0	0	0	0	4.20E-05
7596	ALL		636179.9	4274066	NonCance	0	0	0	0	0	0	4.55E-05	0	0	0	0	0	0	0	4.55E-05
7597	ALL		636229.9	4274066	NonCance	0	0	0	0	0	0	5.06E-05	0	0	0	0	0	0	0	5.06E-05

**Exported Risk Results - Sites 2-2 and 2-3

REC	GRP	NETID	X	Y	SCENARIO	CV	CNS	IMMUN	KIDNEY	GILV	REPRO/DE	RESP	SKIN	EYE	BONE/TEET	ENDO	BLOOD	ODOR	GENERAL	MAXHI
7598	ALL		636279.9	4274066	NonCance	0	0	0	0	0	0	5.76E-05	0	0	0	0	0	0	0	5.76E-05
7599	ALL		636129.9	4274116	NonCance	0	0	0	0	0	0	4.14E-05	0	0	0	0	0	0	0	4.14E-05
7600	ALL		636179.9	4274116	NonCance	0	0	0	0	0	0	4.44E-05	0	0	0	0	0	0	0	4.44E-05
7601	ALL		636229.9	4274116	NonCance	0	0	0	0	0	0	4.85E-05	0	0	0	0	0	0	0	4.85E-05
7602	ALL		636544.4	4273598	NonCance	0	0	0	0	0	0	6.72E-05	0	0	0	0	0	0	0	6.72E-05
7603	ALL		636594.4	4273598	NonCance	0	0	0	0	0	0	7.20E-05	0	0	0	0	0	0	0	7.20E-05
7604	ALL		637879.7	4269503	NonCance	0	0	0	0	0	0	0.000187	0	0	0	0	0	0	0	0.000187
7605	ALL		637879.7	4269543	NonCance	0	0	0	0	0	0	0.000181	0	0	0	0	0	0	0	0.000181
7606	ALL		637879.7	4269583	NonCance	0	0	0	0	0	0	0.000177	0	0	0	0	0	0	0	0.000177
7607	ALL		637879.7	4269623	NonCance	0	0	0	0	0	0	0.000174	0	0	0	0	0	0	0	0.000174
7608	ALL		637879.7	4269663	NonCance	0	0	0	0	0	0	0.000173	0	0	0	0	0	0	0	0.000173
7609	ALL		637879.7	4269703	NonCance	0	0	0	0	0	0	0.000173	0	0	0	0	0	0	0	0.000173
7610	ALL		637879.7	4269743	NonCance	0	0	0	0	0	0	0.000173	0	0	0	0	0	0	0	0.000173
7611	ALL		637879.7	4269783	NonCance	0	0	0	0	0	0	0.000174	0	0	0	0	0	0	0	0.000174
7612	ALL		637879.7	4269823	NonCance	0	0	0	0	0	0	0.000175	0	0	0	0	0	0	0	0.000175
7613	ALL		637879.7	4269863	NonCance	0	0	0	0	0	0	0.000176	0	0	0	0	0	0	0	0.000176
7614	ALL		637879.7	4269903	NonCance	0	0	0	0	0	0	0.000179	0	0	0	0	0	0	0	0.000179
7615	ALL		637879.7	4269943	NonCance	0	0	0	0	0	0	0.000182	0	0	0	0	0	0	0	0.000182
7616	ALL		637961.5	4269439	NonCance	0	0	0	0	0	0	0.000179	0	0	0	0	0	0	0	0.000179
7617	ALL		638001.5	4269439	NonCance	0	0	0	0	0	0	0.000176	0	0	0	0	0	0	0	0.000176
7618	ALL		638041.5	4269439	NonCance	0	0	0	0	0	0	0.000178	0	0	0	0	0	0	0	0.000178
7619	ALL		637976.6	4269473	NonCance	0	0	0	0	0	0	0.000175	0	0	0	0	0	0	0	0.000175
7620	ALL		637838.2	4269470	NonCance	0	0	0	0	0	0	0.000213	0	0	0	0	0	0	0	0.000213
7621	ALL		637927.3	4269473	NonCance	0	0	0	0	0	0	0.000181	0	0	0	0	0	0	0	0.000181
7622	ALL		638028.7	4269468	NonCance	0	0	0	0	0	0	0.000177	0	0	0	0	0	0	0	0.000177
7623	ALL		637211.5	4269455	NonCance	0	0	0	0	0	0	5.01E-05	0	0	0	0	0	0	0	5.01E-05
7624	ALL		637251.5	4269455	NonCance	0	0	0	0	0	0	5.41E-05	0	0	0	0	0	0	0	5.41E-05
7625	ALL		637209.9	4269402	NonCance	0	0	0	0	0	0	4.73E-05	0	0	0	0	0	0	0	4.73E-05
7626	ALL		637249.9	4269402	NonCance	0	0	0	0	0	0	5.09E-05	0	0	0	0	0	0	0	5.09E-05
7627	ALL		637033	4273682	NonCance	0	0	0	0	0	0	9.71E-05	0	0	0	0	0	0	0	9.71E-05
7628	ALL		637083	4273682	NonCance	0	0	0	0	0	0	9.32E-05	0	0	0	0	0	0	0	9.32E-05
7629	ALL		637133	4273682	NonCance	0	0	0	0	0	0	9.03E-05	0	0	0	0	0	0	0	9.03E-05
7630	ALL		636725	4273887	NonCance	0	0	0	0	0	0	8.19E-05	0	0	0	0	0	0	0	8.19E-05
7631	ALL		636775	4273887	NonCance	0	0	0	0	0	0	7.87E-05	0	0	0	0	0	0	0	7.87E-05
7632	ALL		636825	4273887	NonCance	0	0	0	0	0	0	7.61E-05	0	0	0	0	0	0	0	7.61E-05
7633	ALL		636657.2	4273890	NonCance	0	0	0	0	0	0	8.72E-05	0	0	0	0	0	0	0	8.72E-05
7634	ALL		636599.8	4273543	NonCance	0	0	0	0	0	0	6.89E-05	0	0	0	0	0	0	0	6.89E-05
7635	ALL		637727.3	4273058	NonCance	0	0	0	0	0	0	0.000129	0	0	0	0	0	0	0	0.000129
7636	ALL		637777.3	4273058	NonCance	0	0	0	0	0	0	0.00011	0	0	0	0	0	0	0	0.00011
7637	ALL		637729.7	4273103	NonCance	0	0	0	0	0	0	0.000122	0	0	0	0	0	0	0	0.000122
7638	ALL		637779.7	4273103	NonCance	0	0	0	0	0	0	0.000105	0	0	0	0	0	0	0	0.000105
7639	ALL		637729.6	4273147	NonCance	0	0	0	0	0	0	0.000117	0	0	0	0	0	0	0	0.000117
7640	ALL		637779.6	4273147	NonCance	0	0	0	0	0	0	0.000102	0	0	0	0	0	0	0	0.000102
7641	ALL		637727	4273188	NonCance	0	0	0	0	0	0	0.000113	0	0	0	0	0	0	0	0.000113
7642	ALL		637777	4273188	NonCance	0	0	0	0	0	0	9.89E-05	0	0	0	0	0	0	0	9.89E-05
7643	ALL		636997.8	4273339	NonCance	0	0	0	0	0	0	9.67E-05	0	0	0	0	0	0	0	9.67E-05
7644	ALL		639124	4268718	NonCance	0	0	0	0	0	0	0.000581	0	0	0	0	0	0	0	0.000581
7645	ALL		639221.2	4268725	NonCance	0	0	0	0	0	0	0.000175	0	0	0	0	0	0	0	0.000175
7646	ALL		639261.2	4268725	NonCance	0	0	0	0	0	0	0.000128	0	0	0	0	0	0	0	0.000128
7647	ALL		639301.2	4268725	NonCance	0	0	0	0	0	0	0.000102	0	0	0	0	0	0	0	0.000102
7648	ALL		639341.2	4268725	NonCance	0	0	0	0	0	0	8.59E-05	0	0	0	0	0	0	0	8.59E-05

**Exported Risk Results - Sites 2-2 and 2-3

REC	GRP	NETID	X	Y	SCENARIO	CV	CNS	IMMUN	KIDNEY	GILV	REPRO/DE	RESP	SKIN	EYE	BONE/TEET	ENDO	BLOOD	ODOR	GENERAL	MAXHI
7649	ALL		639179.6	4268724	NonCance	0	0	0	0	0	0	0.0003	0	0	0	0	0	0	0	0.0003
7650	ALL		638980	4268479	NonCance	0	0	0	0	0	0	0.000279	0	0	0	0	0	0	0	0.000279
7651	ALL		639020	4268479	NonCance	0	0	0	0	0	0	0.00026	0	0	0	0	0	0	0	0.00026
7652	ALL		639060	4268479	NonCance	0	0	0	0	0	0	0.000239	0	0	0	0	0	0	0	0.000239
7653	ALL		638980	4268519	NonCance	0	0	0	0	0	0	0.000394	0	0	0	0	0	0	0	0.000394
7654	ALL		639020	4268519	NonCance	0	0	0	0	0	0	0.000357	0	0	0	0	0	0	0	0.000357
7655	ALL		639060	4268519	NonCance	0	0	0	0	0	0	0.000319	0	0	0	0	0	0	0	0.000319
7656	ALL		638980	4268559	NonCance	0	0	0	0	0	0	0.000691	0	0	0	0	0	0	0	0.000691
7657	ALL		639020	4268559	NonCance	0	0	0	0	0	0	0.000586	0	0	0	0	0	0	0	0.000586
7658	ALL		639060	4268559	NonCance	0	0	0	0	0	0	0.000499	0	0	0	0	0	0	0	0.000499
7659	ALL		639096.8	4268480	NonCance	0	0	0	0	0	0	0.000218	0	0	0	0	0	0	0	0.000218
7660	ALL		639136.8	4268480	NonCance	0	0	0	0	0	0	0.000192	0	0	0	0	0	0	0	0.000192
7661	ALL		639176.8	4268480	NonCance	0	0	0	0	0	0	0.000163	0	0	0	0	0	0	0	0.000163
7662	ALL		639096.8	4268520	NonCance	0	0	0	0	0	0	0.000286	0	0	0	0	0	0	0	0.000286
7663	ALL		639136.8	4268520	NonCance	0	0	0	0	0	0	0.000241	0	0	0	0	0	0	0	0.000241
7664	ALL		639176.8	4268520	NonCance	0	0	0	0	0	0	0.000191	0	0	0	0	0	0	0	0.000191
7665	ALL		639096.8	4268560	NonCance	0	0	0	0	0	0	0.00043	0	0	0	0	0	0	0	0.00043
7666	ALL		639136.8	4268560	NonCance	0	0	0	0	0	0	0.000337	0	0	0	0	0	0	0	0.000337
7667	ALL		639176.8	4268560	NonCance	0	0	0	0	0	0	0.00023	0	0	0	0	0	0	0	0.00023
7668	ALL		639174.9	4268600	NonCance	0	0	0	0	0	0	0.000291	0	0	0	0	0	0	0	0.000291
7669	ALL		639214.9	4268600	NonCance	0	0	0	0	0	0	0.000167	0	0	0	0	0	0	0	0.000167
7670	ALL		639254.9	4268600	NonCance	0	0	0	0	0	0	0.000122	0	0	0	0	0	0	0	0.000122
7671	ALL		639294.9	4268600	NonCance	0	0	0	0	0	0	9.79E-05	0	0	0	0	0	0	0	9.79E-05
7672	ALL		639334.9	4268600	NonCance	0	0	0	0	0	0	8.28E-05	0	0	0	0	0	0	0	8.28E-05
7673	ALL		639134.9	4268640	NonCance	0	0	0	0	0	0	0.001166	0	0	0	0	0	0	0	0.001166
7674	ALL		639174.9	4268640	NonCance	0	0	0	0	0	0	0.000335	0	0	0	0	0	0	0	0.000335
7675	ALL		639214.9	4268640	NonCance	0	0	0	0	0	0	0.000172	0	0	0	0	0	0	0	0.000172
7676	ALL		639254.9	4268640	NonCance	0	0	0	0	0	0	0.000124	0	0	0	0	0	0	0	0.000124
7677	ALL		639294.9	4268640	NonCance	0	0	0	0	0	0	9.89E-05	0	0	0	0	0	0	0	9.89E-05
7678	ALL		639334.9	4268640	NonCance	0	0	0	0	0	0	8.36E-05	0	0	0	0	0	0	0	8.36E-05
7679	ALL		639134.9	4268680	NonCance	0	0	0	0	0	0	0.000864	0	0	0	0	0	0	0	0.000864
7680	ALL		639174.9	4268680	NonCance	0	0	0	0	0	0	0.00035	0	0	0	0	0	0	0	0.00035
7681	ALL		639214.9	4268680	NonCance	0	0	0	0	0	0	0.000182	0	0	0	0	0	0	0	0.000182
7682	ALL		639254.9	4268680	NonCance	0	0	0	0	0	0	0.000129	0	0	0	0	0	0	0	0.000129
7683	ALL		639294.9	4268680	NonCance	0	0	0	0	0	0	0.000102	0	0	0	0	0	0	0	0.000102
7684	ALL		639334.9	4268680	NonCance	0	0	0	0	0	0	8.56E-05	0	0	0	0	0	0	0	8.56E-05
7685	ALL		639134.9	4268600	NonCance	0	0	0	0	0	0	0.000671	0	0	0	0	0	0	0	0.000671
7686	ALL		639257.4	4268481	NonCance	0	0	0	0	0	0	0.000108	0	0	0	0	0	0	0	0.000108
7687	ALL		639297.4	4268481	NonCance	0	0	0	0	0	0	9.12E-05	0	0	0	0	0	0	0	9.12E-05
7688	ALL		639337.4	4268481	NonCance	0	0	0	0	0	0	7.91E-05	0	0	0	0	0	0	0	7.91E-05
7689	ALL		639257.4	4268521	NonCance	0	0	0	0	0	0	0.000113	0	0	0	0	0	0	0	0.000113
7690	ALL		639297.4	4268521	NonCance	0	0	0	0	0	0	9.42E-05	0	0	0	0	0	0	0	9.42E-05
7691	ALL		639337.4	4268521	NonCance	0	0	0	0	0	0	8.09E-05	0	0	0	0	0	0	0	8.09E-05
7692	ALL		639257.4	4268561	NonCance	0	0	0	0	0	0	0.000118	0	0	0	0	0	0	0	0.000118
7693	ALL		639297.4	4268561	NonCance	0	0	0	0	0	0	9.62E-05	0	0	0	0	0	0	0	9.62E-05
7694	ALL		639337.4	4268561	NonCance	0	0	0	0	0	0	8.18E-05	0	0	0	0	0	0	0	8.18E-05
7695	ALL		639217.4	4268482	NonCance	0	0	0	0	0	0	0.000133	0	0	0	0	0	0	0	0.000133
7696	ALL		639217.4	4268522	NonCance	0	0	0	0	0	0	0.000144	0	0	0	0	0	0	0	0.000144

Results Summary

C:\Users\chris.lovett\OneDrive - Ascent Environmental\Desktop\2021 H

PM10 - Concentration - Source Group: ALL

Averaging Period	Rank	Peak	Units	X (m)	Y (m)	ZELEV (m)	ZFLAG (m)	ZHILL (m)	Peak Date, Start Hour
1-HR	1ST	1355.17940	ug/m^3	645227.50	4272122.50	14.83	0.00	14.83	12/3/2013, 1
24-HR	1ST	641.58281	ug/m^3	645252.50	4271972.50	13.48	0.00	13.48	11/9/2012, 24
ANNUAL		346.36838	ug/m^3	645252.50	4271972.50	13.48	0.00	13.48	
PERIOD		35.55900		645252.50	4271972.50	-99.00	-99.00	-99.00	

Control Pathway

AERMOD

Dispersion Options

Titles

C:\Users\chris.lovett\OneDrive - Ascent Environmental\Desktop\2021 H

Dispersion Options

- [x] Regulatory Default
- [ ] Non-Default Options

Dispersion Coefficient

Urban

Population:
Name (Optional):
Roughness Length:

Output Type

- [x] Concentration
- [ ] Total Deposition (Dry & Wet)
- [ ] Dry Deposition
- [ ] Wet Deposition

Plume Depletion

- [ ] Dry Removal
- [ ] Wet Removal

Output Warnings

- [ ] No Output Warnings
- [ ] Non-fatal Warnings for Non-sequential Met Data

Pollutant / Averaging Time / Terrain Options

Pollutant Type

PM10

Averaging Time Options

Hours	1	2	3	4	6	8	12	24
	[x]	[ ]	[ ]	[ ]	[ ]	[ ]	[ ]	[x]

- [ ] Month
- [ ] Period
- [x] Annual

Exponential Decay

Half-life of 4 hrs will be used
Optional decay will be used

Terrain Height Options

- [ ] Flat
- [x] Elevated

SO: Meters
RE: Meters
TG: Meters

Flagpole Receptors

- [ ] Yes
- [x] No

Default Height = 0.00 m

Control Pathway

AERMOD

Optional Files

- [ ] Re-Start File
- [ ] Init File
- [ ] Multi-Year Analyses
- [ ] Event Input File
- [x] Error Listing File

Detailed Error Listing File

Filename: Arden Pond.err

Meteorology Pathway

AERMOD

Met Input Data

Surface Met Data

Filename: Met Data\Exec 10-14 N1MD.SFC
Format Type: Default AERMET format

Profile Met Data

Filename: Met Data\Exec 10-14 N1MD.PFL
Format Type: Default AERMET format

Wind Speed

☐ Wind Speeds are Vector Mean (Not Scalar Means)

Wind Direction

Rotation Adjustment [deg]:

Potential Temperature Profile

Base Elevation above MSL (for Primary Met Tower): 30.00 [ft]

Meteorological Station Data

Stations	Station No.	Year	X Coordinate [m]	Y Coordinate [m]	Station Name
Surface		2010			SACRAMENTO/EXECUTIVE ARPT
Upper Air		2010			OAKLAND/WSO AP

Data Period

Data Period to Process

Start Date: 1/1/2012 Start Hour: 1 End Date: 12/31/2014 End Hour: 24

Wind Speed Categories

Stability Category	Wind Speed [m/s]	Stability Category	Wind Speed [m/s]
A	1.54	D	8.23
B	3.09	E	10.8
C	5.14	F	No Upper Bound

WIND ROSE PLOT:

Station #23232 - SACRAMENTO/EXECUTIVE ARPT, CA

DISPLAY:

Wind Speed
Direction (blowing from)

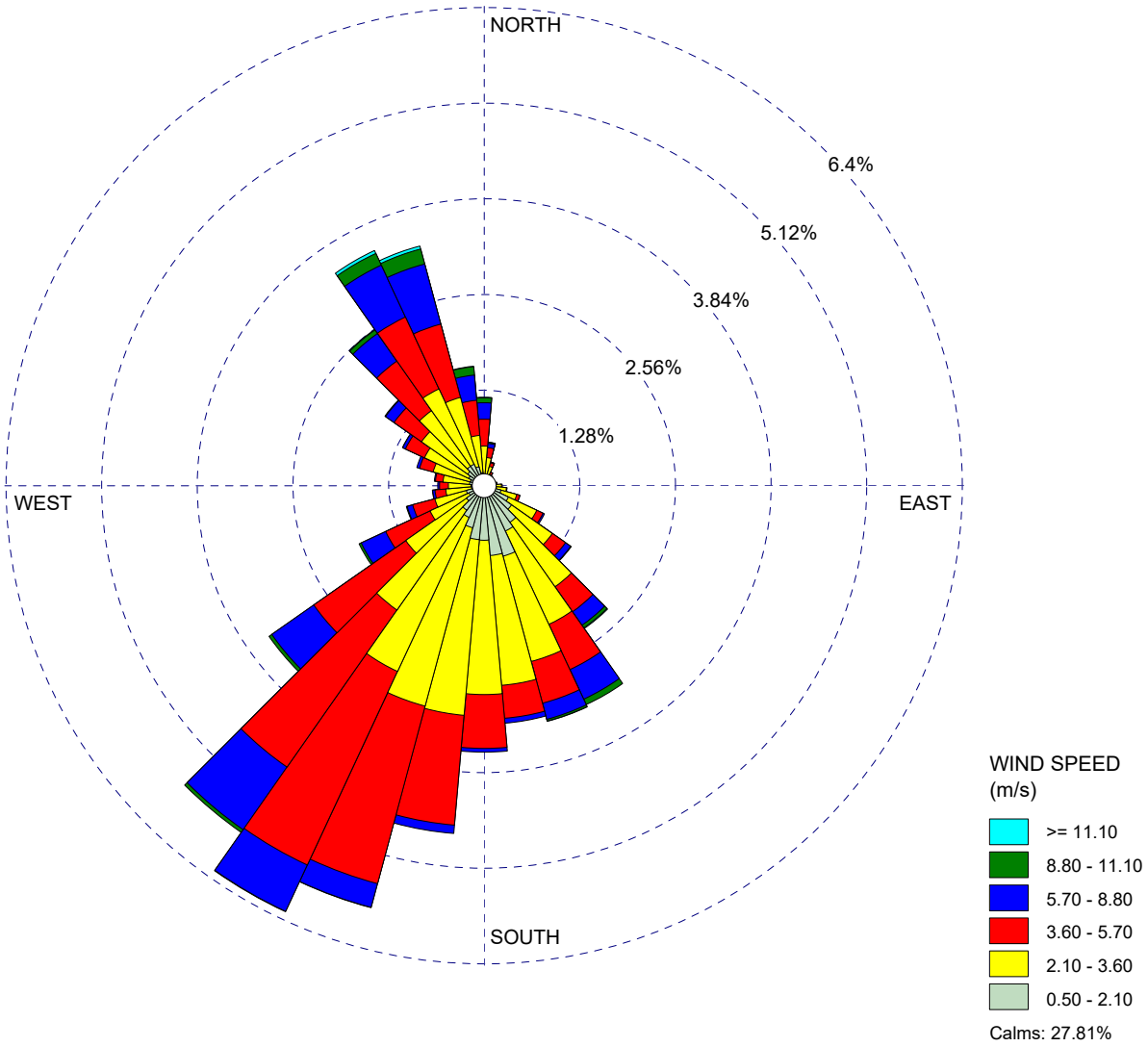

COMMENTS:	DATA PERIOD:	COMPANY NAME:	
ARCF Subreach 2	**Start Date: 1/1/2010 - 00:00** **End Date: 12/31/2014 - 23:59**	**Ascent Environmental**	
		MODELER: **C. Lovett**	
	CALM WINDS: **27.81%**	TOTAL COUNT: **41720 hrs.**	
	AVG. WIND SPEED: **2.60 m/s**	DATE: **2/17/2021**	PROJECT NO.: **19010068.02**

WRPLOT View - Lakes Environmental Software

Receptor Pathway

Receptor Networks

Note: Terrain Elavations and Flagpole Heights for Network Grids are in Page RE2 - 1 (If applicable)
Generated Discrete Receptors for Multi-Tier (Risk) Grid and Receptor Locations for Fenceline Grid are in Page RE3 - 1 (If applicable)

Discrete Receptors

Discrete Cartesian Receptors

Record Number	X-Coordinate [m]	Y-Coordinate [m]	Group Name (Optional)	Terrain Elevations	Flagpole Heights [m] (Optional)
1	644377.50	4271197.50	UCART1	14.30	
2	644402.50	4271197.50	UCART1	14.44	
3	644427.50	4271197.50	UCART1	14.21	
4	644452.50	4271197.50	UCART1	14.53	
5	644477.50	4271197.50	UCART1	15.45	
6	644502.50	4271197.50	UCART1	16.40	
7	644527.50	4271197.50	UCART1	17.49	
8	644552.50	4271197.50	UCART1	18.31	
9	644577.50	4271197.50	UCART1	18.39	
10	644602.50	4271197.50	UCART1	18.58	
11	644627.50	4271197.50	UCART1	18.59	
12	644652.50	4271197.50	UCART1	18.59	
13	644677.50	4271197.50	UCART1	18.59	
14	644702.50	4271197.50	UCART1	18.57	
15	644727.50	4271197.50	UCART1	18.49	
16	644752.50	4271197.50	UCART1	18.30	
17	644777.50	4271197.50	UCART1	18.05	
18	644802.50	4271197.50	UCART1	17.98	
19	644827.50	4271197.50	UCART1	17.85	
20	644852.50	4271197.50	UCART1	17.59	
21	644877.50	4271197.50	UCART1	17.35	
22	644902.50	4271197.50	UCART1	17.16	
23	644927.50	4271197.50	UCART1	17.14	
24	644952.50	4271197.50	UCART1	17.14	
25	644977.50	4271197.50	UCART1	17.04	
26	645002.50	4271197.50	UCART1	16.91	
27	645027.50	4271197.50	UCART1	16.91	
28	645052.50	4271197.50	UCART1	16.91	
29	645077.50	4271197.50	UCART1	16.91	
30	645102.50	4271197.50	UCART1	17.10	

31	645127.50	4271197.50	UCART1	17.49
32	645152.50	4271197.50	UCART1	18.09
33	645177.50	4271197.50	UCART1	18.81
34	645202.50	4271197.50	UCART1	19.25
35	645227.50	4271197.50	UCART1	19.70
36	645252.50	4271197.50	UCART1	19.29
37	645277.50	4271197.50	UCART1	18.59
38	645302.50	4271197.50	UCART1	17.96
39	645327.50	4271197.50	UCART1	17.49
40	645352.50	4271197.50	UCART1	17.23
41	645377.50	4271197.50	UCART1	16.98
42	645402.50	4271197.50	UCART1	16.87
43	645427.50	4271197.50	UCART1	16.84
44	645452.50	4271197.50	UCART1	16.84
45	645477.50	4271197.50	UCART1	16.84
46	645502.50	4271197.50	UCART1	16.84
47	645527.50	4271197.50	UCART1	16.60
48	645552.50	4271197.50	UCART1	16.39
49	645577.50	4271197.50	UCART1	16.24
50	645602.50	4271197.50	UCART1	16.05
51	644377.50	4271222.50	UCART1	13.73
52	644402.50	4271222.50	UCART1	13.59
53	644427.50	4271222.50	UCART1	12.82
54	644452.50	4271222.50	UCART1	14.07
55	644477.50	4271222.50	UCART1	15.10
56	644502.50	4271222.50	UCART1	16.04
57	644527.50	4271222.50	UCART1	17.12
58	644552.50	4271222.50	UCART1	18.03
59	644577.50	4271222.50	UCART1	18.32
60	644602.50	4271222.50	UCART1	18.58
61	644627.50	4271222.50	UCART1	18.59
62	644652.50	4271222.50	UCART1	18.48
63	644677.50	4271222.50	UCART1	18.41
64	644702.50	4271222.50	UCART1	18.52
65	644727.50	4271222.50	UCART1	18.74
66	644752.50	4271222.50	UCART1	18.48
67	644777.50	4271222.50	UCART1	18.23
68	644802.50	4271222.50	UCART1	17.94

69	644827.50	4271222.50	UCART1	17.67
70	644852.50	4271222.50	UCART1	17.41
71	644877.50	4271222.50	UCART1	17.16
72	644902.50	4271222.50	UCART1	16.90
73	644927.50	4271222.50	UCART1	16.75
74	644952.50	4271222.50	UCART1	16.71
75	644977.50	4271222.50	UCART1	16.65
76	645002.50	4271222.50	UCART1	16.53
77	645027.50	4271222.50	UCART1	16.41
78	645052.50	4271222.50	UCART1	16.41
79	645077.50	4271222.50	UCART1	16.41
80	645102.50	4271222.50	UCART1	16.37
81	645127.50	4271222.50	UCART1	16.63
82	645152.50	4271222.50	UCART1	17.17
83	645177.50	4271222.50	UCART1	17.85
84	645202.50	4271222.50	UCART1	18.96
85	645227.50	4271222.50	UCART1	19.64
86	645252.50	4271222.50	UCART1	19.14
87	645277.50	4271222.50	UCART1	18.15
88	645302.50	4271222.50	UCART1	17.27
89	645327.50	4271222.50	UCART1	16.78
90	645352.50	4271222.50	UCART1	16.38
91	645377.50	4271222.50	UCART1	16.25
92	645402.50	4271222.50	UCART1	16.34
93	645427.50	4271222.50	UCART1	16.49
94	645452.50	4271222.50	UCART1	16.53
95	645477.50	4271222.50	UCART1	16.41
96	645502.50	4271222.50	UCART1	16.41
97	645527.50	4271222.50	UCART1	16.31
98	645552.50	4271222.50	UCART1	16.20
99	645577.50	4271222.50	UCART1	16.07
100	645602.50	4271222.50	UCART1	15.94
101	644377.50	4271247.50	UCART1	13.36
102	644402.50	4271247.50	UCART1	13.05
103	644427.50	4271247.50	UCART1	12.16
104	644452.50	4271247.50	UCART1	13.19
105	644477.50	4271247.50	UCART1	14.71
106	644502.50	4271247.50	UCART1	15.86

107	644527.50	4271247.50	UCART1	16.88
108	644552.50	4271247.50	UCART1	17.69
109	644577.50	4271247.50	UCART1	18.05
110	644602.50	4271247.50	UCART1	18.20
111	644627.50	4271247.50	UCART1	17.91
112	644652.50	4271247.50	UCART1	17.79
113	644677.50	4271247.50	UCART1	18.01
114	644702.50	4271247.50	UCART1	18.46
115	644727.50	4271247.50	UCART1	18.86
116	644752.50	4271247.50	UCART1	18.61
117	644777.50	4271247.50	UCART1	18.35
118	644802.50	4271247.50	UCART1	17.91
119	644827.50	4271247.50	UCART1	17.54
120	644852.50	4271247.50	UCART1	17.21
121	644877.50	4271247.50	UCART1	16.79
122	644902.50	4271247.50	UCART1	16.64
123	644927.50	4271247.50	UCART1	16.30
124	644952.50	4271247.50	UCART1	16.20
125	644977.50	4271247.50	UCART1	16.20
126	645002.50	4271247.50	UCART1	16.15
127	645027.50	4271247.50	UCART1	16.03
128	645052.50	4271247.50	UCART1	16.03
129	645077.50	4271247.50	UCART1	16.03
130	645102.50	4271247.50	UCART1	15.92
131	645127.50	4271247.50	UCART1	16.01
132	645152.50	4271247.50	UCART1	16.34
133	645177.50	4271247.50	UCART1	16.82
134	645202.50	4271247.50	UCART1	17.81
135	645227.50	4271247.50	UCART1	19.19
136	645252.50	4271247.50	UCART1	18.49
137	645277.50	4271247.50	UCART1	17.25
138	645302.50	4271247.50	UCART1	16.46
139	645327.50	4271247.50	UCART1	16.15
140	645352.50	4271247.50	UCART1	15.75
141	645377.50	4271247.50	UCART1	15.82
142	645402.50	4271247.50	UCART1	15.96
143	645427.50	4271247.50	UCART1	16.11
144	645452.50	4271247.50	UCART1	16.15

145	645477.50	4271247.50	UCART1	16.03
146	645502.50	4271247.50	UCART1	16.03
147	645527.50	4271247.50	UCART1	16.03
148	645552.50	4271247.50	UCART1	16.03
149	645577.50	4271247.50	UCART1	15.95
150	645602.50	4271247.50	UCART1	15.85
151	644377.50	4271272.50	UCART1	12.92
152	644402.50	4271272.50	UCART1	12.68
153	644427.50	4271272.50	UCART1	12.20
154	644452.50	4271272.50	UCART1	12.27
155	644477.50	4271272.50	UCART1	14.18
156	644502.50	4271272.50	UCART1	15.69
157	644527.50	4271272.50	UCART1	16.72
158	644552.50	4271272.50	UCART1	17.28
159	644577.50	4271272.50	UCART1	17.43
160	644602.50	4271272.50	UCART1	17.30
161	644627.50	4271272.50	UCART1	16.64
162	644652.50	4271272.50	UCART1	16.55
163	644677.50	4271272.50	UCART1	17.19
164	644702.50	4271272.50	UCART1	18.25
165	644727.50	4271272.50	UCART1	19.07
166	644752.50	4271272.50	UCART1	18.62
167	644777.50	4271272.50	UCART1	18.35
168	644802.50	4271272.50	UCART1	18.06
169	644827.50	4271272.50	UCART1	17.63
170	644852.50	4271272.50	UCART1	17.04
171	644877.50	4271272.50	UCART1	16.36
172	644902.50	4271272.50	UCART1	16.23
173	644927.50	4271272.50	UCART1	15.87
174	644952.50	4271272.50	UCART1	15.77
175	644977.50	4271272.50	UCART1	15.77
176	645002.50	4271272.50	UCART1	15.77
177	645027.50	4271272.50	UCART1	15.77
178	645052.50	4271272.50	UCART1	15.77
179	645077.50	4271272.50	UCART1	14.50
180	645102.50	4271272.50	UCART1	14.15
181	645127.50	4271272.50	UCART1	14.15
182	645152.50	4271272.50	UCART1	14.21

183	645177.50	4271272.50	UCART1	14.40
184	645202.50	4271272.50	UCART1	14.59
185	645227.50	4271272.50	UCART1	16.20
186	645252.50	4271272.50	UCART1	15.52
187	645277.50	4271272.50	UCART1	14.52
188	645302.50	4271272.50	UCART1	14.15
189	645327.50	4271272.50	UCART1	14.12
190	645352.50	4271272.50	UCART1	13.93
191	645377.50	4271272.50	UCART1	14.10
192	645402.50	4271272.50	UCART1	15.15
193	645427.50	4271272.50	UCART1	15.77
194	645452.50	4271272.50	UCART1	15.75
195	645477.50	4271272.50	UCART1	15.69
196	645502.50	4271272.50	UCART1	15.69
197	645527.50	4271272.50	UCART1	15.82
198	645552.50	4271272.50	UCART1	15.85
199	645577.50	4271272.50	UCART1	15.85
200	645602.50	4271272.50	UCART1	15.85
201	644377.50	4271297.50	UCART1	12.08
202	644402.50	4271297.50	UCART1	11.99
203	644427.50	4271297.50	UCART1	12.21
204	644452.50	4271297.50	UCART1	12.53
205	644477.50	4271297.50	UCART1	13.68
206	644502.50	4271297.50	UCART1	15.60
207	644527.50	4271297.50	UCART1	16.68
208	644552.50	4271297.50	UCART1	16.74
209	644577.50	4271297.50	UCART1	16.62
210	644602.50	4271297.50	UCART1	16.13
211	644627.50	4271297.50	UCART1	15.64
212	644652.50	4271297.50	UCART1	15.35
213	644677.50	4271297.50	UCART1	15.90
214	644702.50	4271297.50	UCART1	17.52
215	644727.50	4271297.50	UCART1	19.42
216	644752.50	4271297.50	UCART1	18.51
217	644777.50	4271297.50	UCART1	18.33
218	644802.50	4271297.50	UCART1	18.46
219	644827.50	4271297.50	UCART1	17.94
220	644852.50	4271297.50	UCART1	16.86

221	644877.50	4271297.50	UCART1	16.01
222	644902.50	4271297.50	UCART1	15.55
223	644927.50	4271297.50	UCART1	15.52
224	644952.50	4271297.50	UCART1	15.19
225	644977.50	4271297.50	UCART1	14.99
226	645002.50	4271297.50	UCART1	14.99
227	645027.50	4271297.50	UCART1	14.99
228	645052.50	4271297.50	UCART1	14.99
229	645077.50	4271297.50	UCART1	10.41
230	645102.50	4271297.50	UCART1	9.14
231	645127.50	4271297.50	UCART1	9.14
232	645152.50	4271297.50	UCART1	9.14
233	645177.50	4271297.50	UCART1	9.14
234	645202.50	4271297.50	UCART1	9.14
235	645227.50	4271297.50	UCART1	9.14
236	645252.50	4271297.50	UCART1	9.14
237	645277.50	4271297.50	UCART1	9.14
238	645302.50	4271297.50	UCART1	9.14
239	645327.50	4271297.50	UCART1	9.19
240	645352.50	4271297.50	UCART1	9.50
241	645377.50	4271297.50	UCART1	9.54
242	645402.50	4271297.50	UCART1	12.90
243	645427.50	4271297.50	UCART1	14.99
244	645452.50	4271297.50	UCART1	15.06
245	645477.50	4271297.50	UCART1	15.24
246	645502.50	4271297.50	UCART1	15.27
247	645527.50	4271297.50	UCART1	15.72
248	645552.50	4271297.50	UCART1	15.85
249	645577.50	4271297.50	UCART1	15.85
250	645602.50	4271297.50	UCART1	15.84
251	644377.50	4271322.50	UCART1	9.40
252	644402.50	4271322.50	UCART1	10.10
253	644427.50	4271322.50	UCART1	12.05
254	644452.50	4271322.50	UCART1	13.00
255	644477.50	4271322.50	UCART1	13.59
256	644502.50	4271322.50	UCART1	14.57
257	644527.50	4271322.50	UCART1	15.84
258	644552.50	4271322.50	UCART1	16.53

259	644577.50	4271322.50	UCART1	15.88
260	644602.50	4271322.50	UCART1	15.61
261	644627.50	4271322.50	UCART1	15.34
262	644652.50	4271322.50	UCART1	15.25
263	644677.50	4271322.50	UCART1	15.67
264	644702.50	4271322.50	UCART1	16.43
265	644727.50	4271322.50	UCART1	17.03
266	644752.50	4271322.50	UCART1	17.18
267	644777.50	4271322.50	UCART1	18.05
268	644802.50	4271322.50	UCART1	18.30
269	644827.50	4271322.50	UCART1	18.26
270	644852.50	4271322.50	UCART1	17.37
271	644877.50	4271322.50	UCART1	15.31
272	644902.50	4271322.50	UCART1	15.27
273	644927.50	4271322.50	UCART1	15.26
274	644952.50	4271322.50	UCART1	11.80
275	644977.50	4271322.50	UCART1	9.65
276	645002.50	4271322.50	UCART1	9.65
277	645027.50	4271322.50	UCART1	9.65
278	645052.50	4271322.50	UCART1	9.65
279	645077.50	4271322.50	UCART1	9.25
280	645452.50	4271322.50	UCART1	11.24
281	645477.50	4271322.50	UCART1	15.27
282	645502.50	4271322.50	UCART1	15.51
283	645527.50	4271322.50	UCART1	15.78
284	645552.50	4271322.50	UCART1	15.85
285	645577.50	4271322.50	UCART1	15.85
286	645602.50	4271322.50	UCART1	15.77
287	644377.50	4271347.50	UCART1	9.14
288	644402.50	4271347.50	UCART1	9.34
289	644427.50	4271347.50	UCART1	10.12
290	644452.50	4271347.50	UCART1	12.29
291	644477.50	4271347.50	UCART1	12.89
292	644502.50	4271347.50	UCART1	13.35
293	644527.50	4271347.50	UCART1	13.86
294	644552.50	4271347.50	UCART1	14.17
295	644577.50	4271347.50	UCART1	14.06
296	644602.50	4271347.50	UCART1	14.38

297	644627.50	4271347.50	UCART1	14.70
298	644652.50	4271347.50	UCART1	15.06
299	644677.50	4271347.50	UCART1	15.44
300	644702.50	4271347.50	UCART1	15.74
301	644727.50	4271347.50	UCART1	15.83
302	644752.50	4271347.50	UCART1	15.70
303	644777.50	4271347.50	UCART1	15.75
304	644802.50	4271347.50	UCART1	15.62
305	644827.50	4271347.50	UCART1	13.67
306	644852.50	4271347.50	UCART1	11.18
307	644877.50	4271347.50	UCART1	10.64
308	645502.50	4271347.50	UCART1	10.71
309	645527.50	4271347.50	UCART1	14.38
310	645552.50	4271347.50	UCART1	15.53
311	645577.50	4271347.50	UCART1	15.62
312	645602.50	4271347.50	UCART1	15.53
313	644377.50	4271372.50	UCART1	9.14
314	644402.50	4271372.50	UCART1	9.14
315	644427.50	4271372.50	UCART1	9.29
316	644452.50	4271372.50	UCART1	10.34
317	644477.50	4271372.50	UCART1	10.60
318	644502.50	4271372.50	UCART1	10.73
319	644527.50	4271372.50	UCART1	10.84
320	644552.50	4271372.50	UCART1	10.91
321	644577.50	4271372.50	UCART1	10.94
322	644602.50	4271372.50	UCART1	11.14
323	644627.50	4271372.50	UCART1	11.35
324	644652.50	4271372.50	UCART1	11.56
325	644677.50	4271372.50	UCART1	11.72
326	644702.50	4271372.50	UCART1	11.79
327	644727.50	4271372.50	UCART1	11.77
328	645102.50	4271372.50	UCART1	10.22
329	645127.50	4271372.50	UCART1	10.65
330	645152.50	4271372.50	UCART1	11.14
331	645177.50	4271372.50	UCART1	11.14
332	645202.50	4271372.50	UCART1	11.78
333	645527.50	4271372.50	UCART1	11.11
334	645552.50	4271372.50	UCART1	13.95

335	645577.50	4271372.50	UCART1	15.45
336	645602.50	4271372.50	UCART1	15.51
337	645027.50	4271397.50	UCART1	10.68
338	645052.50	4271397.50	UCART1	11.56
339	645077.50	4271397.50	UCART1	11.71
340	645102.50	4271397.50	UCART1	11.66
341	645127.50	4271397.50	UCART1	11.07
342	645152.50	4271397.50	UCART1	10.45
343	645177.50	4271397.50	UCART1	10.75
344	645202.50	4271397.50	UCART1	12.23
345	645227.50	4271397.50	UCART1	12.72
346	645252.50	4271397.50	UCART1	13.10
347	645277.50	4271397.50	UCART1	13.60
348	645302.50	4271397.50	UCART1	14.04
349	645327.50	4271397.50	UCART1	14.02
350	645352.50	4271397.50	UCART1	13.22
351	645377.50	4271397.50	UCART1	11.52
352	645552.50	4271397.50	UCART1	11.32
353	645577.50	4271397.50	UCART1	13.91
354	645602.50	4271397.50	UCART1	15.56
355	644802.50	4271422.50	UCART1	9.77
356	644827.50	4271422.50	UCART1	9.65
357	644852.50	4271422.50	UCART1	9.63
358	644877.50	4271422.50	UCART1	9.83
359	644902.50	4271422.50	UCART1	10.84
360	644927.50	4271422.50	UCART1	10.19
361	644952.50	4271422.50	UCART1	10.70
362	644977.50	4271422.50	UCART1	11.58
363	645002.50	4271422.50	UCART1	12.27
364	645027.50	4271422.50	UCART1	12.65
365	645052.50	4271422.50	UCART1	12.65
366	645077.50	4271422.50	UCART1	12.83
367	645102.50	4271422.50	UCART1	12.79
368	645127.50	4271422.50	UCART1	11.84
369	645152.50	4271422.50	UCART1	10.84
370	645177.50	4271422.50	UCART1	11.26
371	645202.50	4271422.50	UCART1	12.65
372	645227.50	4271422.50	UCART1	13.50

373	645252.50	4271422.50	UCART1	14.04
374	645277.50	4271422.50	UCART1	14.63
375	645302.50	4271422.50	UCART1	15.22
376	645327.50	4271422.50	UCART1	15.51
377	645352.50	4271422.50	UCART1	15.26
378	645377.50	4271422.50	UCART1	14.47
379	645402.50	4271422.50	UCART1	13.13
380	645427.50	4271422.50	UCART1	12.09
381	645452.50	4271422.50	UCART1	11.08
382	645602.50	4271422.50	UCART1	13.95
383	644727.50	4271447.50	UCART1	11.30
384	644752.50	4271447.50	UCART1	11.77
385	644777.50	4271447.50	UCART1	12.25
386	644802.50	4271447.50	UCART1	11.85
387	644827.50	4271447.50	UCART1	11.36
388	644852.50	4271447.50	UCART1	11.23
389	644877.50	4271447.50	UCART1	11.44
390	644902.50	4271447.50	UCART1	11.65
391	644927.50	4271447.50	UCART1	12.36
392	644952.50	4271447.50	UCART1	12.55
393	644977.50	4271447.50	UCART1	12.69
394	645002.50	4271447.50	UCART1	12.92
395	645027.50	4271447.50	UCART1	13.08
396	645052.50	4271447.50	UCART1	13.05
397	645077.50	4271447.50	UCART1	13.07
398	645102.50	4271447.50	UCART1	13.30
399	645127.50	4271447.50	UCART1	13.19
400	645152.50	4271447.50	UCART1	12.96
401	645177.50	4271447.50	UCART1	13.19
402	645202.50	4271447.50	UCART1	13.42
403	645227.50	4271447.50	UCART1	13.57
404	645252.50	4271447.50	UCART1	13.76
405	645277.50	4271447.50	UCART1	14.15
406	645302.50	4271447.50	UCART1	14.74
407	645327.50	4271447.50	UCART1	15.44
408	645352.50	4271447.50	UCART1	16.04
409	645377.50	4271447.50	UCART1	15.94
410	645402.50	4271447.50	UCART1	15.42

411	645427.50	4271447.50	UCART1	14.21
412	645452.50	4271447.50	UCART1	12.55
413	644377.50	4271472.50	UCART1	12.50
414	644402.50	4271472.50	UCART1	11.76
415	644427.50	4271472.50	UCART1	11.01
416	644452.50	4271472.50	UCART1	10.31
417	644477.50	4271472.50	UCART1	9.39
418	644502.50	4271472.50	UCART1	9.14
419	644527.50	4271472.50	UCART1	9.14
420	644552.50	4271472.50	UCART1	9.14
421	644577.50	4271472.50	UCART1	9.28
422	644602.50	4271472.50	UCART1	10.21
423	644627.50	4271472.50	UCART1	10.93
424	644652.50	4271472.50	UCART1	12.15
425	644677.50	4271472.50	UCART1	13.04
426	644702.50	4271472.50	UCART1	13.47
427	644727.50	4271472.50	UCART1	13.78
428	644752.50	4271472.50	UCART1	13.82
429	644777.50	4271472.50	UCART1	14.09
430	644802.50	4271472.50	UCART1	13.94
431	644827.50	4271472.50	UCART1	13.41
432	644852.50	4271472.50	UCART1	12.86
433	644877.50	4271472.50	UCART1	12.65
434	644902.50	4271472.50	UCART1	12.44
435	644927.50	4271472.50	UCART1	12.92
436	644977.50	4271472.50	UCART1	13.20
437	645002.50	4271472.50	UCART1	13.21
438	645027.50	4271472.50	UCART1	12.79
439	645052.50	4271472.50	UCART1	12.56
440	645077.50	4271472.50	UCART1	12.77
441	645102.50	4271472.50	UCART1	13.36
442	645127.50	4271472.50	UCART1	13.67
443	645152.50	4271472.50	UCART1	13.65
444	645177.50	4271472.50	UCART1	13.67
445	645202.50	4271472.50	UCART1	13.69
446	645227.50	4271472.50	UCART1	12.83
447	645252.50	4271472.50	UCART1	12.44
448	645277.50	4271472.50	UCART1	12.74

449	645302.50	4271472.50	UCART1	13.33
450	645327.50	4271472.50	UCART1	13.78
451	645352.50	4271472.50	UCART1	15.23
452	645377.50	4271472.50	UCART1	16.17
453	645402.50	4271472.50	UCART1	16.71
454	645427.50	4271472.50	UCART1	16.44
455	645452.50	4271472.50	UCART1	15.13
456	645477.50	4271472.50	UCART1	12.94
457	644377.50	4271497.50	UCART1	13.23
458	644402.50	4271497.50	UCART1	12.92
459	644427.50	4271497.50	UCART1	12.32
460	644452.50	4271497.50	UCART1	11.56
461	644477.50	4271497.50	UCART1	10.38
462	644502.50	4271497.50	UCART1	9.64
463	644527.50	4271497.50	UCART1	10.20
464	644552.50	4271497.50	UCART1	11.67
465	644577.50	4271497.50	UCART1	12.86
466	644602.50	4271497.50	UCART1	13.11
467	644627.50	4271497.50	UCART1	13.30
468	644652.50	4271497.50	UCART1	13.91
469	644677.50	4271497.50	UCART1	14.32
470	644702.50	4271497.50	UCART1	14.43
471	644727.50	4271497.50	UCART1	14.51
472	644752.50	4271497.50	UCART1	14.70
473	644777.50	4271497.50	UCART1	14.95
474	644802.50	4271497.50	UCART1	15.39
475	644827.50	4271497.50	UCART1	15.53
476	644852.50	4271497.50	UCART1	15.19
477	644877.50	4271497.50	UCART1	14.50
478	644902.50	4271497.50	UCART1	13.48
479	645002.50	4271497.50	UCART1	11.66
480	645027.50	4271497.50	UCART1	10.70
481	645052.50	4271497.50	UCART1	10.44
482	645077.50	4271497.50	UCART1	10.85
483	645102.50	4271497.50	UCART1	11.81
484	645127.50	4271497.50	UCART1	12.65
485	645152.50	4271497.50	UCART1	13.29
486	645177.50	4271497.50	UCART1	13.97

487	645202.50	4271497.50	UCART1	14.16
488	645227.50	4271497.50	UCART1	13.76
489	645252.50	4271497.50	UCART1	11.76
490	645277.50	4271497.50	UCART1	11.51
491	645302.50	4271497.50	UCART1	12.73
492	645327.50	4271497.50	UCART1	13.14
493	645352.50	4271497.50	UCART1	14.47
494	645377.50	4271497.50	UCART1	15.87
495	645402.50	4271497.50	UCART1	16.75
496	645427.50	4271497.50	UCART1	17.17
497	645452.50	4271497.50	UCART1	16.66
498	645477.50	4271497.50	UCART1	14.63
499	644377.50	4271522.50	UCART1	13.13
500	644402.50	4271522.50	UCART1	13.21
501	644427.50	4271522.50	UCART1	13.07
502	644452.50	4271522.50	UCART1	12.46
503	644477.50	4271522.50	UCART1	11.23
504	644502.50	4271522.50	UCART1	10.12
505	644527.50	4271522.50	UCART1	10.24
506	644552.50	4271522.50	UCART1	11.55
507	644577.50	4271522.50	UCART1	13.07
508	644602.50	4271522.50	UCART1	13.97
509	644627.50	4271522.50	UCART1	14.44
510	644652.50	4271522.50	UCART1	14.71
511	644677.50	4271522.50	UCART1	14.97
512	644702.50	4271522.50	UCART1	15.32
513	644727.50	4271522.50	UCART1	15.66
514	644752.50	4271522.50	UCART1	15.31
515	644777.50	4271522.50	UCART1	15.11
516	644802.50	4271522.50	UCART1	15.63
517	644827.50	4271522.50	UCART1	16.30
518	644852.50	4271522.50	UCART1	16.64
519	644877.50	4271522.50	UCART1	16.38
520	644902.50	4271522.50	UCART1	15.56
521	645027.50	4271522.50	UCART1	9.46
522	645052.50	4271522.50	UCART1	9.06
523	645077.50	4271522.50	UCART1	9.37
524	645102.50	4271522.50	UCART1	9.97

525	645127.50	4271522.50	UCART1	11.01
526	645152.50	4271522.50	UCART1	12.20
527	645177.50	4271522.50	UCART1	13.09
528	645202.50	4271522.50	UCART1	14.09
529	645227.50	4271522.50	UCART1	14.19
530	645252.50	4271522.50	UCART1	11.87
531	645277.50	4271522.50	UCART1	11.35
532	645302.50	4271522.50	UCART1	12.18
533	645327.50	4271522.50	UCART1	11.67
534	645352.50	4271522.50	UCART1	13.84
535	645377.50	4271522.50	UCART1	15.26
536	645402.50	4271522.50	UCART1	16.07
537	645427.50	4271522.50	UCART1	16.63
538	645452.50	4271522.50	UCART1	16.56
539	645477.50	4271522.50	UCART1	15.18
540	644377.50	4271547.50	UCART1	12.61
541	644402.50	4271547.50	UCART1	12.94
542	644427.50	4271547.50	UCART1	13.13
543	644452.50	4271547.50	UCART1	12.94
544	644477.50	4271547.50	UCART1	11.74
545	644502.50	4271547.50	UCART1	10.47
546	644527.50	4271547.50	UCART1	9.93
547	644552.50	4271547.50	UCART1	10.32
548	644577.50	4271547.50	UCART1	11.32
549	644602.50	4271547.50	UCART1	12.42
550	644627.50	4271547.50	UCART1	13.80
551	644652.50	4271547.50	UCART1	14.40
552	644677.50	4271547.50	UCART1	14.88
553	644702.50	4271547.50	UCART1	15.58
554	644727.50	4271547.50	UCART1	16.31
555	644752.50	4271547.50	UCART1	16.19
556	644777.50	4271547.50	UCART1	15.81
557	644802.50	4271547.50	UCART1	15.71
558	644827.50	4271547.50	UCART1	15.98
559	644852.50	4271547.50	UCART1	16.53
560	644877.50	4271547.50	UCART1	17.11
561	644902.50	4271547.50	UCART1	17.03
562	645052.50	4271547.50	UCART1	9.73

563	645077.50	4271547.50	UCART1	9.02
564	645102.50	4271547.50	UCART1	9.03
565	645127.50	4271547.50	UCART1	10.10
566	645152.50	4271547.50	UCART1	11.43
567	645177.50	4271547.50	UCART1	11.92
568	645202.50	4271547.50	UCART1	12.69
569	645227.50	4271547.50	UCART1	13.48
570	645252.50	4271547.50	UCART1	11.74
571	645277.50	4271547.50	UCART1	11.36
572	645302.50	4271547.50	UCART1	11.69
573	645327.50	4271547.50	UCART1	10.34
574	645352.50	4271547.50	UCART1	12.92
575	645377.50	4271547.50	UCART1	14.47
576	645402.50	4271547.50	UCART1	15.15
577	645427.50	4271547.50	UCART1	15.61
578	645452.50	4271547.50	UCART1	15.72
579	645477.50	4271547.50	UCART1	14.91
580	644377.50	4271572.50	UCART1	11.85
581	644402.50	4271572.50	UCART1	12.30
582	644427.50	4271572.50	UCART1	12.60
583	644452.50	4271572.50	UCART1	12.79
584	644477.50	4271572.50	UCART1	11.66
585	644502.50	4271572.50	UCART1	10.51
586	644527.50	4271572.50	UCART1	9.85
587	644552.50	4271572.50	UCART1	9.81
588	644577.50	4271572.50	UCART1	10.19
589	644602.50	4271572.50	UCART1	10.57
590	644627.50	4271572.50	UCART1	12.08
591	644652.50	4271572.50	UCART1	12.81
592	644677.50	4271572.50	UCART1	13.36
593	644702.50	4271572.50	UCART1	14.14
594	644727.50	4271572.50	UCART1	15.20
595	644752.50	4271572.50	UCART1	16.16
596	644777.50	4271572.50	UCART1	16.34
597	644802.50	4271572.50	UCART1	16.10
598	644827.50	4271572.50	UCART1	15.79
599	644852.50	4271572.50	UCART1	15.82
600	644877.50	4271572.50	UCART1	16.38

601	645077.50	4271572.50	UCART1	9.94
602	645102.50	4271572.50	UCART1	9.55
603	645127.50	4271572.50	UCART1	10.33
604	645152.50	4271572.50	UCART1	11.13
605	645177.50	4271572.50	UCART1	10.91
606	645202.50	4271572.50	UCART1	10.53
607	645227.50	4271572.50	UCART1	11.58
608	645252.50	4271572.50	UCART1	10.85
609	645277.50	4271572.50	UCART1	11.03
610	645302.50	4271572.50	UCART1	11.33
611	645327.50	4271572.50	UCART1	9.84
612	645352.50	4271572.50	UCART1	12.06
613	645377.50	4271572.50	UCART1	13.32
614	645402.50	4271572.50	UCART1	13.67
615	645427.50	4271572.50	UCART1	14.18
616	645452.50	4271572.50	UCART1	14.56
617	644377.50	4271597.50	UCART1	11.04
618	644402.50	4271597.50	UCART1	11.41
619	644427.50	4271597.50	UCART1	11.75
620	644452.50	4271597.50	UCART1	11.73
621	644477.50	4271597.50	UCART1	10.83
622	644502.50	4271597.50	UCART1	10.09
623	644527.50	4271597.50	UCART1	10.04
624	644552.50	4271597.50	UCART1	10.68
625	644577.50	4271597.50	UCART1	11.47
626	644602.50	4271597.50	UCART1	11.49
627	644627.50	4271597.50	UCART1	11.05
628	644652.50	4271597.50	UCART1	10.56
629	644677.50	4271597.50	UCART1	10.41
630	644702.50	4271597.50	UCART1	10.89
631	644727.50	4271597.50	UCART1	11.99
632	644752.50	4271597.50	UCART1	13.32
633	644777.50	4271597.50	UCART1	14.59
634	644802.50	4271597.50	UCART1	16.05
635	644827.50	4271597.50	UCART1	16.72
636	644852.50	4271597.50	UCART1	16.25
637	644877.50	4271597.50	UCART1	15.23
638	645102.50	4271597.50	UCART1	11.09

639	645127.50	4271597.50	UCART1	10.87
640	645152.50	4271597.50	UCART1	10.57
641	645177.50	4271597.50	UCART1	9.86
642	645202.50	4271597.50	UCART1	9.18
643	645227.50	4271597.50	UCART1	9.16
644	645252.50	4271597.50	UCART1	9.45
645	645277.50	4271597.50	UCART1	10.43
646	645302.50	4271597.50	UCART1	10.96
647	645327.50	4271597.50	UCART1	10.10
648	645352.50	4271597.50	UCART1	12.20
649	645377.50	4271597.50	UCART1	11.60
650	645402.50	4271597.50	UCART1	11.05
651	645427.50	4271597.50	UCART1	11.87
652	645452.50	4271597.50	UCART1	12.84
653	644377.50	4271622.50	UCART1	12.02
654	644402.50	4271622.50	UCART1	11.05
655	644427.50	4271622.50	UCART1	10.45
656	644452.50	4271622.50	UCART1	10.22
657	644477.50	4271622.50	UCART1	9.91
658	644502.50	4271622.50	UCART1	9.95
659	644527.50	4271622.50	UCART1	10.18
660	644552.50	4271622.50	UCART1	11.18
661	644577.50	4271622.50	UCART1	13.27
662	644602.50	4271622.50	UCART1	13.51
663	644627.50	4271622.50	UCART1	13.48
664	644652.50	4271622.50	UCART1	13.10
665	644677.50	4271622.50	UCART1	12.50
666	644702.50	4271622.50	UCART1	11.76
667	644727.50	4271622.50	UCART1	10.96
668	644752.50	4271622.50	UCART1	10.38
669	644777.50	4271622.50	UCART1	11.54
670	644802.50	4271622.50	UCART1	13.00
671	644827.50	4271622.50	UCART1	14.70
672	644852.50	4271622.50	UCART1	16.28
673	644877.50	4271622.50	UCART1	16.99
674	645202.50	4271622.50	UCART1	9.13
675	645227.50	4271622.50	UCART1	9.36
676	645252.50	4271622.50	UCART1	8.76

677	645302.50	4271622.50	UCART1	10.02
678	645327.50	4271622.50	UCART1	10.70
679	645352.50	4271622.50	UCART1	13.43
680	645377.50	4271622.50	UCART1	10.48
681	645402.50	4271622.50	UCART1	9.59
682	645427.50	4271622.50	UCART1	9.91
683	645452.50	4271622.50	UCART1	10.69
684	644377.50	4271647.50	UCART1	15.23
685	644402.50	4271647.50	UCART1	13.87
686	644427.50	4271647.50	UCART1	12.77
687	644452.50	4271647.50	UCART1	11.95
688	644477.50	4271647.50	UCART1	11.66
689	644502.50	4271647.50	UCART1	11.50
690	644527.50	4271647.50	UCART1	11.26
691	644552.50	4271647.50	UCART1	11.72
692	644577.50	4271647.50	UCART1	13.45
693	644602.50	4271647.50	UCART1	13.70
694	644627.50	4271647.50	UCART1	13.72
695	644652.50	4271647.50	UCART1	13.62
696	644677.50	4271647.50	UCART1	13.46
697	644702.50	4271647.50	UCART1	13.13
698	644727.50	4271647.50	UCART1	12.42
699	644752.50	4271647.50	UCART1	11.28
700	644777.50	4271647.50	UCART1	10.60
701	644802.50	4271647.50	UCART1	11.14
702	644827.50	4271647.50	UCART1	12.46
703	644852.50	4271647.50	UCART1	13.92
704	644877.50	4271647.50	UCART1	14.90
705	645227.50	4271647.50	UCART1	9.20
706	645327.50	4271647.50	UCART1	11.73
707	645352.50	4271647.50	UCART1	11.65
708	645377.50	4271647.50	UCART1	9.92
709	645402.50	4271647.50	UCART1	9.45
710	645427.50	4271647.50	UCART1	9.62
711	645452.50	4271647.50	UCART1	9.93
712	644377.50	4271672.50	UCART1	17.10
713	644402.50	4271672.50	UCART1	16.06
714	644427.50	4271672.50	UCART1	14.85

715	644452.50	4271672.50	UCART1	13.98
716	644477.50	4271672.50	UCART1	13.55
717	644502.50	4271672.50	UCART1	13.04
718	644527.50	4271672.50	UCART1	12.43
719	644552.50	4271672.50	UCART1	12.29
720	644577.50	4271672.50	UCART1	13.13
721	644602.50	4271672.50	UCART1	13.68
722	644627.50	4271672.50	UCART1	13.86
723	644652.50	4271672.50	UCART1	13.90
724	644677.50	4271672.50	UCART1	13.90
725	644702.50	4271672.50	UCART1	13.77
726	644727.50	4271672.50	UCART1	13.35
727	644752.50	4271672.50	UCART1	12.53
728	644777.50	4271672.50	UCART1	11.28
729	644802.50	4271672.50	UCART1	10.97
730	644827.50	4271672.50	UCART1	11.15
731	644852.50	4271672.50	UCART1	11.61
732	644877.50	4271672.50	UCART1	12.37
733	645302.50	4271672.50	UCART1	10.55
734	645327.50	4271672.50	UCART1	11.38
735	645352.50	4271672.50	UCART1	10.66
736	645377.50	4271672.50	UCART1	9.84
737	645402.50	4271672.50	UCART1	9.52
738	645427.50	4271672.50	UCART1	9.59
739	644377.50	4271697.50	UCART1	17.77
740	644402.50	4271697.50	UCART1	17.21
741	644427.50	4271697.50	UCART1	16.40
742	644452.50	4271697.50	UCART1	15.74
743	644477.50	4271697.50	UCART1	15.03
744	644502.50	4271697.50	UCART1	14.27
745	644527.50	4271697.50	UCART1	13.51
746	644552.50	4271697.50	UCART1	13.06
747	644577.50	4271697.50	UCART1	13.26
748	644602.50	4271697.50	UCART1	13.81
749	644627.50	4271697.50	UCART1	13.98
750	644652.50	4271697.50	UCART1	14.02
751	644677.50	4271697.50	UCART1	14.02
752	644702.50	4271697.50	UCART1	13.97

753	644727.50	4271697.50	UCART1	13.79
754	644752.50	4271697.50	UCART1	13.39
755	644777.50	4271697.50	UCART1	12.47
756	644802.50	4271697.50	UCART1	11.69
757	644827.50	4271697.50	UCART1	11.26
758	644852.50	4271697.50	UCART1	11.01
759	644877.50	4271697.50	UCART1	10.81
760	645377.50	4271697.50	UCART1	9.70
761	645402.50	4271697.50	UCART1	9.60
762	644377.50	4271722.50	UCART1	17.85
763	644402.50	4271722.50	UCART1	17.61
764	644427.50	4271722.50	UCART1	17.39
765	644452.50	4271722.50	UCART1	16.95
766	644477.50	4271722.50	UCART1	16.08
767	644502.50	4271722.50	UCART1	15.24
768	644527.50	4271722.50	UCART1	14.49
769	644552.50	4271722.50	UCART1	13.98
770	644577.50	4271722.50	UCART1	13.91
771	644602.50	4271722.50	UCART1	14.16
772	644627.50	4271722.50	UCART1	14.11
773	644652.50	4271722.50	UCART1	14.10
774	644677.50	4271722.50	UCART1	14.10
775	644702.50	4271722.50	UCART1	14.08
776	644727.50	4271722.50	UCART1	13.99
777	644752.50	4271722.50	UCART1	13.80
778	644777.50	4271722.50	UCART1	13.38
779	644802.50	4271722.50	UCART1	12.60
780	644827.50	4271722.50	UCART1	12.19
781	644852.50	4271722.50	UCART1	11.78
782	644877.50	4271722.50	UCART1	10.75
783	645377.50	4271722.50	UCART1	9.60
784	645402.50	4271722.50	UCART1	10.08
785	645452.50	4271722.50	UCART1	10.87
786	644377.50	4271747.50	UCART1	17.86
787	644402.50	4271747.50	UCART1	17.70
788	644427.50	4271747.50	UCART1	17.65
789	644452.50	4271747.50	UCART1	17.41
790	644477.50	4271747.50	UCART1	16.94

791	644502.50	4271747.50	UCART1	16.11
792	644527.50	4271747.50	UCART1	15.38
793	644552.50	4271747.50	UCART1	14.84
794	644577.50	4271747.50	UCART1	14.43
795	644602.50	4271747.50	UCART1	14.64
796	644627.50	4271747.50	UCART1	14.42
797	644652.50	4271747.50	UCART1	14.35
798	644677.50	4271747.50	UCART1	14.34
799	644702.50	4271747.50	UCART1	14.25
800	644727.50	4271747.50	UCART1	14.04
801	644752.50	4271747.50	UCART1	14.02
802	644777.50	4271747.50	UCART1	13.80
803	644802.50	4271747.50	UCART1	13.38
804	644827.50	4271747.50	UCART1	12.75
805	644852.50	4271747.50	UCART1	12.15
806	644877.50	4271747.50	UCART1	11.81
807	644902.50	4271747.50	UCART1	11.10
808	645377.50	4271747.50	UCART1	10.28
809	645427.50	4271747.50	UCART1	12.48
810	645452.50	4271747.50	UCART1	12.71
811	644377.50	4271772.50	UCART1	17.97
812	644402.50	4271772.50	UCART1	17.88
813	644427.50	4271772.50	UCART1	17.68
814	644452.50	4271772.50	UCART1	17.66
815	644477.50	4271772.50	UCART1	17.40
816	644502.50	4271772.50	UCART1	17.09
817	644527.50	4271772.50	UCART1	16.42
818	644552.50	4271772.50	UCART1	15.60
819	644577.50	4271772.50	UCART1	15.14
820	644602.50	4271772.50	UCART1	14.92
821	644627.50	4271772.50	UCART1	14.67
822	644652.50	4271772.50	UCART1	14.61
823	644677.50	4271772.50	UCART1	14.48
824	644702.50	4271772.50	UCART1	14.32
825	644727.50	4271772.50	UCART1	14.27
826	644752.50	4271772.50	UCART1	14.03
827	644777.50	4271772.50	UCART1	14.00
828	644802.50	4271772.50	UCART1	13.79

829	644827.50	4271772.50	UCART1	13.26
830	644852.50	4271772.50	UCART1	12.59
831	644877.50	4271772.50	UCART1	12.13
832	644902.50	4271772.50	UCART1	11.83
833	644927.50	4271772.50	UCART1	11.76
834	644952.50	4271772.50	UCART1	10.86
835	645352.50	4271772.50	UCART1	12.68
836	645377.50	4271772.50	UCART1	12.36
837	645402.50	4271772.50	UCART1	11.89
838	645427.50	4271772.50	UCART1	11.28
839	645452.50	4271772.50	UCART1	11.40
840	644377.50	4271797.50	UCART1	17.98
841	644402.50	4271797.50	UCART1	17.96
842	644427.50	4271797.50	UCART1	17.91
843	644452.50	4271797.50	UCART1	17.91
844	644477.50	4271797.50	UCART1	17.67
845	644502.50	4271797.50	UCART1	17.42
846	644527.50	4271797.50	UCART1	16.96
847	644552.50	4271797.50	UCART1	16.17
848	644577.50	4271797.50	UCART1	15.20
849	644602.50	4271797.50	UCART1	14.95
850	644627.50	4271797.50	UCART1	14.88
851	644652.50	4271797.50	UCART1	14.72
852	644677.50	4271797.50	UCART1	14.60
853	644702.50	4271797.50	UCART1	14.49
854	644727.50	4271797.50	UCART1	14.32
855	644752.50	4271797.50	UCART1	14.25
856	644777.50	4271797.50	UCART1	14.07
857	644802.50	4271797.50	UCART1	13.97
858	644827.50	4271797.50	UCART1	13.74
859	644852.50	4271797.50	UCART1	13.25
860	644877.50	4271797.50	UCART1	12.59
861	644902.50	4271797.50	UCART1	12.14
862	644927.50	4271797.50	UCART1	11.94
863	644952.50	4271797.50	UCART1	11.80
864	644977.50	4271797.50	UCART1	10.95
865	645327.50	4271797.50	UCART1	13.98
866	645352.50	4271797.50	UCART1	12.65

867	645377.50	4271797.50	UCART1	11.61
868	645402.50	4271797.50	UCART1	10.93
869	645427.50	4271797.50	UCART1	10.35
870	644377.50	4271822.50	UCART1	17.98
871	644402.50	4271822.50	UCART1	17.98
872	644427.50	4271822.50	UCART1	17.98
873	644452.50	4271822.50	UCART1	17.98
874	644477.50	4271822.50	UCART1	17.74
875	644502.50	4271822.50	UCART1	17.60
876	644527.50	4271822.50	UCART1	17.36
877	644552.50	4271822.50	UCART1	16.84
878	644577.50	4271822.50	UCART1	16.02
879	644602.50	4271822.50	UCART1	15.17
880	644627.50	4271822.50	UCART1	14.97
881	644652.50	4271822.50	UCART1	14.86
882	644677.50	4271822.50	UCART1	14.73
883	644702.50	4271822.50	UCART1	14.54
884	644727.50	4271822.50	UCART1	14.33
885	644752.50	4271822.50	UCART1	14.33
886	644777.50	4271822.50	UCART1	14.09
887	644802.50	4271822.50	UCART1	14.02
888	644827.50	4271822.50	UCART1	13.96
889	644852.50	4271822.50	UCART1	13.74
890	644877.50	4271822.50	UCART1	13.23
891	644902.50	4271822.50	UCART1	12.42
892	644927.50	4271822.50	UCART1	12.13
893	644952.50	4271822.50	UCART1	12.03
894	644977.50	4271822.50	UCART1	11.67
895	645002.50	4271822.50	UCART1	10.52
896	645327.50	4271822.50	UCART1	11.64
897	645352.50	4271822.50	UCART1	11.27
898	645402.50	4271822.50	UCART1	9.99
899	645427.50	4271822.50	UCART1	9.79
900	644377.50	4271847.50	UCART1	17.98
901	644402.50	4271847.50	UCART1	17.95
902	644427.50	4271847.50	UCART1	17.86
903	644452.50	4271847.50	UCART1	17.86
904	644477.50	4271847.50	UCART1	17.72

905	644502.50	4271847.50	UCART1	17.68
906	644527.50	4271847.50	UCART1	17.60
907	644552.50	4271847.50	UCART1	17.37
908	644577.50	4271847.50	UCART1	16.89
909	644602.50	4271847.50	UCART1	15.94
910	644627.50	4271847.50	UCART1	15.14
911	644652.50	4271847.50	UCART1	14.94
912	644677.50	4271847.50	UCART1	14.80
913	644702.50	4271847.50	UCART1	14.58
914	644727.50	4271847.50	UCART1	14.44
915	644752.50	4271847.50	UCART1	14.33
916	644777.50	4271847.50	UCART1	14.09
917	644802.50	4271847.50	UCART1	14.02
918	644827.50	4271847.50	UCART1	13.96
919	644852.50	4271847.50	UCART1	13.81
920	644877.50	4271847.50	UCART1	13.48
921	644902.50	4271847.50	UCART1	12.67
922	644927.50	4271847.50	UCART1	12.29
923	644952.50	4271847.50	UCART1	12.08
924	644977.50	4271847.50	UCART1	12.02
925	645002.50	4271847.50	UCART1	11.21
926	645027.50	4271847.50	UCART1	9.07
927	645302.50	4271847.50	UCART1	12.97
928	645327.50	4271847.50	UCART1	10.05
929	645352.50	4271847.50	UCART1	9.98
930	645402.50	4271847.50	UCART1	9.52
931	645427.50	4271847.50	UCART1	9.53
932	644377.50	4271872.50	UCART1	17.91
933	644402.50	4271872.50	UCART1	17.84
934	644427.50	4271872.50	UCART1	17.68
935	644452.50	4271872.50	UCART1	17.68
936	644477.50	4271872.50	UCART1	17.68
937	644502.50	4271872.50	UCART1	17.68
938	644527.50	4271872.50	UCART1	17.68
939	644552.50	4271872.50	UCART1	17.61
940	644577.50	4271872.50	UCART1	17.39
941	644602.50	4271872.50	UCART1	16.95
942	644627.50	4271872.50	UCART1	15.43

943	644652.50	4271872.50	UCART1	14.96
944	644677.50	4271872.50	UCART1	14.83
945	644702.50	4271872.50	UCART1	14.69
946	644727.50	4271872.50	UCART1	14.59
947	644752.50	4271872.50	UCART1	14.34
948	644777.50	4271872.50	UCART1	14.09
949	644802.50	4271872.50	UCART1	13.97
950	644827.50	4271872.50	UCART1	13.81
951	644852.50	4271872.50	UCART1	13.55
952	644877.50	4271872.50	UCART1	13.26
953	644902.50	4271872.50	UCART1	12.75
954	644927.50	4271872.50	UCART1	12.31
955	644952.50	4271872.50	UCART1	12.24
956	644977.50	4271872.50	UCART1	12.23
957	645002.50	4271872.50	UCART1	11.74
958	645027.50	4271872.50	UCART1	10.32
959	645052.50	4271872.50	UCART1	8.35
960	645277.50	4271872.50	UCART1	11.95
961	645302.50	4271872.50	UCART1	12.48
962	645327.50	4271872.50	UCART1	10.06
963	645352.50	4271872.50	UCART1	9.56
964	645427.50	4271872.50	UCART1	9.45
965	644452.50	4271897.50	UCART1	17.65
966	644477.50	4271897.50	UCART1	17.65
967	644502.50	4271897.50	UCART1	17.65
968	644527.50	4271897.50	UCART1	17.66
969	644552.50	4271897.50	UCART1	17.68
970	644577.50	4271897.50	UCART1	17.64
971	644602.50	4271897.50	UCART1	17.39
972	644627.50	4271897.50	UCART1	15.83
973	644652.50	4271897.50	UCART1	15.13
974	644677.50	4271897.50	UCART1	14.95
975	644702.50	4271897.50	UCART1	14.85
976	644727.50	4271897.50	UCART1	14.59
977	644752.50	4271897.50	UCART1	14.34
978	644777.50	4271897.50	UCART1	14.09
979	644802.50	4271897.50	UCART1	13.83
980	644827.50	4271897.50	UCART1	13.58

981	644852.50	4271897.50	UCART1	13.32
982	644877.50	4271897.50	UCART1	13.04
983	644902.50	4271897.50	UCART1	12.53
984	644927.50	4271897.50	UCART1	12.26
985	644952.50	4271897.50	UCART1	12.38
986	644977.50	4271897.50	UCART1	12.37
987	645002.50	4271897.50	UCART1	12.20
988	645027.50	4271897.50	UCART1	11.84
989	645052.50	4271897.50	UCART1	9.55
990	645077.50	4271897.50	UCART1	8.74
991	645252.50	4271897.50	UCART1	10.15
992	645277.50	4271897.50	UCART1	12.11
993	645302.50	4271897.50	UCART1	12.50
994	645327.50	4271897.50	UCART1	10.31
995	645352.50	4271897.50	UCART1	9.76
996	644452.50	4271922.50	UCART1	17.40
997	644477.50	4271922.50	UCART1	17.40
998	644502.50	4271922.50	UCART1	17.40
999	644527.50	4271922.50	UCART1	17.52
1,000	644552.50	4271922.50	UCART1	17.68
1,001	644577.50	4271922.50	UCART1	17.64
1,002	644602.50	4271922.50	UCART1	17.39
1,003	644627.50	4271922.50	UCART1	17.02
1,004	644652.50	4271922.50	UCART1	15.87
1,005	644677.50	4271922.50	UCART1	15.09
1,006	644702.50	4271922.50	UCART1	14.85
1,007	644727.50	4271922.50	UCART1	14.59
1,008	644752.50	4271922.50	UCART1	14.34
1,009	644777.50	4271922.50	UCART1	14.09
1,010	644802.50	4271922.50	UCART1	13.83
1,011	644827.50	4271922.50	UCART1	13.58
1,012	644852.50	4271922.50	UCART1	13.32
1,013	644877.50	4271922.50	UCART1	13.04
1,014	644902.50	4271922.50	UCART1	12.53
1,015	644927.50	4271922.50	UCART1	12.26
1,016	644952.50	4271922.50	UCART1	12.38
1,017	644977.50	4271922.50	UCART1	12.49
1,018	645002.50	4271922.50	UCART1	12.31

1,019	645027.50	4271922.50	UCART1	11.92
1,020	645052.50	4271922.50	UCART1	11.95
1,021	645077.50	4271922.50	UCART1	9.49
1,022	645102.50	4271922.50	UCART1	8.63
1,023	645127.50	4271922.50	UCART1	8.38
1,024	645252.50	4271922.50	UCART1	11.23
1,025	645277.50	4271922.50	UCART1	12.46
1,026	645302.50	4271922.50	UCART1	12.02
1,027	645327.50	4271922.50	UCART1	10.51
1,028	645352.50	4271922.50	UCART1	9.53
1,029	644452.50	4271947.50	UCART1	17.14
1,030	644477.50	4271947.50	UCART1	17.14
1,031	644502.50	4271947.50	UCART1	17.29
1,032	644527.50	4271947.50	UCART1	17.41
1,033	644552.50	4271947.50	UCART1	17.51
1,034	644577.50	4271947.50	UCART1	17.64
1,035	644602.50	4271947.50	UCART1	17.39
1,036	644627.50	4271947.50	UCART1	17.67
1,037	644652.50	4271947.50	UCART1	16.63
1,038	644677.50	4271947.50	UCART1	15.48
1,039	644702.50	4271947.50	UCART1	14.85
1,040	644727.50	4271947.50	UCART1	14.57
1,041	644752.50	4271947.50	UCART1	14.12
1,042	644777.50	4271947.50	UCART1	13.86
1,043	644802.50	4271947.50	UCART1	13.60
1,044	644827.50	4271947.50	UCART1	13.35
1,045	644852.50	4271947.50	UCART1	13.03
1,046	644877.50	4271947.50	UCART1	12.60
1,047	644902.50	4271947.50	UCART1	12.29
1,048	644927.50	4271947.50	UCART1	12.03
1,049	644952.50	4271947.50	UCART1	11.87
1,050	644977.50	4271947.50	UCART1	11.60
1,051	645002.50	4271947.50	UCART1	11.31
1,052	645027.50	4271947.50	UCART1	11.31
1,053	645052.50	4271947.50	UCART1	12.14
1,054	645077.50	4271947.50	UCART1	9.93
1,055	645102.50	4271947.50	UCART1	8.83
1,056	645127.50	4271947.50	UCART1	8.60

1,057	645152.50	4271947.50	UCART1	8.49
1,058	645227.50	4271947.50	UCART1	9.86
1,059	645252.50	4271947.50	UCART1	12.67
1,060	645277.50	4271947.50	UCART1	13.17
1,061	645302.50	4271947.50	UCART1	11.58
1,062	645327.50	4271947.50	UCART1	10.32
1,063	644502.50	4271972.50	UCART1	17.08
1,064	644527.50	4271972.50	UCART1	17.19
1,065	644552.50	4271972.50	UCART1	17.28
1,066	644577.50	4271972.50	UCART1	17.48
1,067	644602.50	4271972.50	UCART1	17.38
1,068	644627.50	4271972.50	UCART1	17.43
1,069	644652.50	4271972.50	UCART1	16.98
1,070	644677.50	4271972.50	UCART1	16.14
1,071	644702.50	4271972.50	UCART1	15.23
1,072	644727.50	4271972.50	UCART1	14.54
1,073	644752.50	4271972.50	UCART1	13.88
1,074	644777.50	4271972.50	UCART1	13.60
1,075	644802.50	4271972.50	UCART1	13.35
1,076	644827.50	4271972.50	UCART1	13.09
1,077	644852.50	4271972.50	UCART1	12.81
1,078	644877.50	4271972.50	UCART1	12.44
1,079	644902.50	4271972.50	UCART1	12.04
1,080	644927.50	4271972.50	UCART1	11.77
1,081	644952.50	4271972.50	UCART1	11.52
1,082	644977.50	4271972.50	UCART1	11.21
1,083	645002.50	4271972.50	UCART1	10.92
1,084	645027.50	4271972.50	UCART1	10.83
1,085	645052.50	4271972.50	UCART1	11.10
1,086	645077.50	4271972.50	UCART1	9.11
1,087	645102.50	4271972.50	UCART1	8.98
1,088	645127.50	4271972.50	UCART1	9.47
1,089	645152.50	4271972.50	UCART1	9.37
1,090	645177.50	4271972.50	UCART1	8.46
1,091	645202.50	4271972.50	UCART1	8.46
1,092	645227.50	4271972.50	UCART1	11.17
1,093	645252.50	4271972.50	UCART1	13.48
1,094	645277.50	4271972.50	UCART1	13.22

1,095	645302.50	4271972.50	UCART1	11.28
1,096	645327.50	4271972.50	UCART1	10.12
1,097	645352.50	4271972.50	UCART1	9.66
1,098	644502.50	4271997.50	UCART1	16.87
1,099	644527.50	4271997.50	UCART1	16.94
1,100	644552.50	4271997.50	UCART1	16.99
1,101	644577.50	4271997.50	UCART1	17.13
1,102	644602.50	4271997.50	UCART1	17.24
1,103	644627.50	4271997.50	UCART1	17.11
1,104	644652.50	4271997.50	UCART1	16.99
1,105	644677.50	4271997.50	UCART1	16.62
1,106	644702.50	4271997.50	UCART1	15.78
1,107	644727.50	4271997.50	UCART1	14.52
1,108	644752.50	4271997.50	UCART1	13.76
1,109	644777.50	4271997.50	UCART1	13.48
1,110	644802.50	4271997.50	UCART1	13.22
1,111	644827.50	4271997.50	UCART1	12.97
1,112	644852.50	4271997.50	UCART1	12.68
1,113	644877.50	4271997.50	UCART1	12.30
1,114	644902.50	4271997.50	UCART1	11.79
1,115	644927.50	4271997.50	UCART1	11.42
1,116	644952.50	4271997.50	UCART1	11.22
1,117	644977.50	4271997.50	UCART1	11.13
1,118	645002.50	4271997.50	UCART1	11.01
1,119	645027.50	4271997.50	UCART1	10.75
1,120	645052.50	4271997.50	UCART1	10.38
1,121	645077.50	4271997.50	UCART1	8.45
1,122	645102.50	4271997.50	UCART1	9.05
1,123	645127.50	4271997.50	UCART1	10.32
1,124	645152.50	4271997.50	UCART1	10.57
1,125	645177.50	4271997.50	UCART1	9.50
1,126	645202.50	4271997.50	UCART1	9.60
1,127	645227.50	4271997.50	UCART1	12.51
1,128	645252.50	4271997.50	UCART1	13.86
1,129	645277.50	4271997.50	UCART1	12.96
1,130	645302.50	4271997.50	UCART1	11.02
1,131	645327.50	4271997.50	UCART1	9.89
1,132	645352.50	4271997.50	UCART1	9.64

1,133	645377.50	4271997.50	UCART1	9.49
1,134	644502.50	4272022.50	UCART1	16.76
1,135	644527.50	4272022.50	UCART1	16.76
1,136	644552.50	4272022.50	UCART1	16.76
1,137	644577.50	4272022.50	UCART1	16.79
1,138	644602.50	4272022.50	UCART1	16.98
1,139	644627.50	4272022.50	UCART1	16.99
1,140	644652.50	4272022.50	UCART1	16.85
1,141	644677.50	4272022.50	UCART1	16.76
1,142	644702.50	4272022.50	UCART1	16.20
1,143	644727.50	4272022.50	UCART1	14.66
1,144	644752.50	4272022.50	UCART1	13.77
1,145	644777.50	4272022.50	UCART1	13.48
1,146	644802.50	4272022.50	UCART1	13.22
1,147	644827.50	4272022.50	UCART1	12.97
1,148	644852.50	4272022.50	UCART1	12.65
1,149	644877.50	4272022.50	UCART1	12.18
1,150	644902.50	4272022.50	UCART1	11.54
1,151	644927.50	4272022.50	UCART1	11.09
1,152	644952.50	4272022.50	UCART1	10.93
1,153	644977.50	4272022.50	UCART1	11.03
1,154	645002.50	4272022.50	UCART1	11.11
1,155	645027.50	4272022.50	UCART1	10.85
1,156	645052.50	4272022.50	UCART1	10.54
1,157	645077.50	4272022.50	UCART1	8.61
1,158	645102.50	4272022.50	UCART1	8.97
1,159	645127.50	4272022.50	UCART1	10.66
1,160	645152.50	4272022.50	UCART1	11.68
1,161	645177.50	4272022.50	UCART1	10.78
1,162	645202.50	4272022.50	UCART1	10.97
1,163	645227.50	4272022.50	UCART1	13.48
1,164	645252.50	4272022.50	UCART1	13.94
1,165	645277.50	4272022.50	UCART1	12.55
1,166	645302.50	4272022.50	UCART1	10.66
1,167	645327.50	4272022.50	UCART1	9.65
1,168	645352.50	4272022.50	UCART1	9.46
1,169	645377.50	4272022.50	UCART1	9.45
1,170	645402.50	4272022.50	UCART1	9.45

1,171	645427.50	4272022.50	UCART1	9.45
1,172	645452.50	4272022.50	UCART1	9.47
1,173	644577.50	4272047.50	UCART1	16.76
1,174	644602.50	4272047.50	UCART1	16.76
1,175	644627.50	4272047.50	UCART1	16.76
1,176	644652.50	4272047.50	UCART1	16.76
1,177	644677.50	4272047.50	UCART1	16.76
1,178	644702.50	4272047.50	UCART1	16.37
1,179	644727.50	4272047.50	UCART1	15.19
1,180	644752.50	4272047.50	UCART1	13.87
1,181	644777.50	4272047.50	UCART1	13.52
1,182	644802.50	4272047.50	UCART1	13.27
1,183	644827.50	4272047.50	UCART1	13.02
1,184	644852.50	4272047.50	UCART1	12.74
1,185	644877.50	4272047.50	UCART1	12.30
1,186	644902.50	4272047.50	UCART1	11.31
1,187	644927.50	4272047.50	UCART1	11.01
1,188	644952.50	4272047.50	UCART1	10.77
1,189	644977.50	4272047.50	UCART1	10.79
1,190	645002.50	4272047.50	UCART1	10.87
1,191	645027.50	4272047.50	UCART1	10.70
1,192	645052.50	4272047.50	UCART1	10.93
1,193	645077.50	4272047.50	UCART1	9.08
1,194	645102.50	4272047.50	UCART1	8.77
1,195	645127.50	4272047.50	UCART1	10.49
1,196	645152.50	4272047.50	UCART1	12.32
1,197	645177.50	4272047.50	UCART1	12.03
1,198	645202.50	4272047.50	UCART1	12.07
1,199	645227.50	4272047.50	UCART1	14.06
1,200	645252.50	4272047.50	UCART1	13.66
1,201	645277.50	4272047.50	UCART1	11.84
1,202	645302.50	4272047.50	UCART1	10.09
1,203	645327.50	4272047.50	UCART1	9.47
1,204	645352.50	4272047.50	UCART1	9.45
1,205	645377.50	4272047.50	UCART1	9.45
1,206	645402.50	4272047.50	UCART1	9.45
1,207	645427.50	4272047.50	UCART1	9.45
1,208	645452.50	4272047.50	UCART1	9.54

1,209	644577.50	4272072.50	UCART1	16.76
1,210	644602.50	4272072.50	UCART1	16.76
1,211	644627.50	4272072.50	UCART1	16.76
1,212	644652.50	4272072.50	UCART1	16.76
1,213	644677.50	4272072.50	UCART1	16.76
1,214	644702.50	4272072.50	UCART1	16.73
1,215	644727.50	4272072.50	UCART1	16.40
1,216	644752.50	4272072.50	UCART1	14.66
1,217	644777.50	4272072.50	UCART1	13.88
1,218	644802.50	4272072.50	UCART1	13.68
1,219	644827.50	4272072.50	UCART1	13.53
1,220	644852.50	4272072.50	UCART1	12.96
1,221	644877.50	4272072.50	UCART1	11.83
1,222	644902.50	4272072.50	UCART1	11.04
1,223	644927.50	4272072.50	UCART1	10.76
1,224	644952.50	4272072.50	UCART1	10.68
1,225	644977.50	4272072.50	UCART1	10.68
1,226	645002.50	4272072.50	UCART1	10.69
1,227	645027.50	4272072.50	UCART1	10.67
1,228	645052.50	4272072.50	UCART1	10.69
1,229	645077.50	4272072.50	UCART1	9.22
1,230	645102.50	4272072.50	UCART1	9.18
1,231	645127.50	4272072.50	UCART1	10.54
1,232	645152.50	4272072.50	UCART1	12.32
1,233	645177.50	4272072.50	UCART1	13.36
1,234	645202.50	4272072.50	UCART1	13.82
1,235	645227.50	4272072.50	UCART1	14.24
1,236	645252.50	4272072.50	UCART1	13.41
1,237	645277.50	4272072.50	UCART1	11.59
1,238	645302.50	4272072.50	UCART1	9.98
1,239	645327.50	4272072.50	UCART1	9.70
1,240	645352.50	4272072.50	UCART1	9.46
1,241	645377.50	4272072.50	UCART1	9.45
1,242	645402.50	4272072.50	UCART1	9.45
1,243	645427.50	4272072.50	UCART1	9.45
1,244	644577.50	4272097.50	UCART1	16.97
1,245	644602.50	4272097.50	UCART1	16.78
1,246	644627.50	4272097.50	UCART1	16.76

1,247	644652.50	4272097.50	UCART1	16.76
1,248	644677.50	4272097.50	UCART1	16.87
1,249	644702.50	4272097.50	UCART1	16.93
1,250	644727.50	4272097.50	UCART1	16.68
1,251	644752.50	4272097.50	UCART1	16.05
1,252	644777.50	4272097.50	UCART1	15.29
1,253	644802.50	4272097.50	UCART1	14.81
1,254	644827.50	4272097.50	UCART1	14.19
1,255	644852.50	4272097.50	UCART1	13.34
1,256	644877.50	4272097.50	UCART1	12.36
1,257	644902.50	4272097.50	UCART1	10.83
1,258	644927.50	4272097.50	UCART1	10.68
1,259	644952.50	4272097.50	UCART1	10.67
1,260	644977.50	4272097.50	UCART1	10.67
1,261	645002.50	4272097.50	UCART1	10.60
1,262	645027.50	4272097.50	UCART1	10.36
1,263	645052.50	4272097.50	UCART1	9.78
1,264	645077.50	4272097.50	UCART1	9.40
1,265	645102.50	4272097.50	UCART1	9.82
1,266	645127.50	4272097.50	UCART1	10.93
1,267	645152.50	4272097.50	UCART1	12.38
1,268	645177.50	4272097.50	UCART1	13.74
1,269	645202.50	4272097.50	UCART1	14.44
1,270	645227.50	4272097.50	UCART1	14.72
1,271	645252.50	4272097.50	UCART1	13.56
1,272	645277.50	4272097.50	UCART1	11.67
1,273	645302.50	4272097.50	UCART1	10.07
1,274	645327.50	4272097.50	UCART1	9.51
1,275	645352.50	4272097.50	UCART1	9.45
1,276	645377.50	4272097.50	UCART1	9.45
1,277	645402.50	4272097.50	UCART1	9.45
1,278	645427.50	4272097.50	UCART1	9.45
1,279	644702.50	4272122.50	UCART1	17.03
1,280	644727.50	4272122.50	UCART1	16.91
1,281	644752.50	4272122.50	UCART1	16.65
1,282	644777.50	4272122.50	UCART1	16.20
1,283	644802.50	4272122.50	UCART1	15.60
1,284	644827.50	4272122.50	UCART1	14.99

1,285	644852.50	4272122.50	UCART1	14.45
1,286	644877.50	4272122.50	UCART1	13.76
1,287	644902.50	4272122.50	UCART1	11.69
1,288	644927.50	4272122.50	UCART1	10.72
1,289	644952.50	4272122.50	UCART1	10.71
1,290	644977.50	4272122.50	UCART1	10.77
1,291	645002.50	4272122.50	UCART1	10.58
1,292	645027.50	4272122.50	UCART1	10.26
1,293	645052.50	4272122.50	UCART1	9.49
1,294	645077.50	4272122.50	UCART1	9.45
1,295	645102.50	4272122.50	UCART1	10.12
1,296	645127.50	4272122.50	UCART1	11.31
1,297	645152.50	4272122.50	UCART1	12.66
1,298	645177.50	4272122.50	UCART1	13.80
1,299	645202.50	4272122.50	UCART1	14.41
1,300	645227.50	4272122.50	UCART1	14.83
1,301	645252.50	4272122.50	UCART1	14.17
1,302	645277.50	4272122.50	UCART1	12.60
1,303	645302.50	4272122.50	UCART1	10.85
1,304	645327.50	4272122.50	UCART1	9.79
1,305	645352.50	4272122.50	UCART1	9.64
1,306	645377.50	4272122.50	UCART1	9.63
1,307	645402.50	4272122.50	UCART1	9.63
1,308	645427.50	4272122.50	UCART1	9.55
1,309	644702.50	4272147.50	UCART1	17.07
1,310	644727.50	4272147.50	UCART1	17.05
1,311	644752.50	4272147.50	UCART1	16.90
1,312	644777.50	4272147.50	UCART1	16.65
1,313	644802.50	4272147.50	UCART1	16.10
1,314	644827.50	4272147.50	UCART1	15.72
1,315	644852.50	4272147.50	UCART1	15.68
1,316	644877.50	4272147.50	UCART1	15.57
1,317	644902.50	4272147.50	UCART1	13.71
1,318	644927.50	4272147.50	UCART1	12.07
1,319	644952.50	4272147.50	UCART1	11.15
1,320	644977.50	4272147.50	UCART1	10.82
1,321	645002.50	4272147.50	UCART1	10.67
1,322	645027.50	4272147.50	UCART1	10.27

1,323	645052.50	4272147.50	UCART1	9.62
1,324	645077.50	4272147.50	UCART1	9.68
1,325	645102.50	4272147.50	UCART1	10.14
1,326	645127.50	4272147.50	UCART1	11.12
1,327	645152.50	4272147.50	UCART1	12.29
1,328	645177.50	4272147.50	UCART1	13.21
1,329	645202.50	4272147.50	UCART1	14.14
1,330	645227.50	4272147.50	UCART1	14.78
1,331	645252.50	4272147.50	UCART1	14.88
1,332	645277.50	4272147.50	UCART1	13.51
1,333	645302.50	4272147.50	UCART1	11.33
1,334	645327.50	4272147.50	UCART1	9.92
1,335	644702.50	4272172.50	UCART1	17.12
1,336	644727.50	4272172.50	UCART1	17.07
1,337	644752.50	4272172.50	UCART1	17.07
1,338	644777.50	4272172.50	UCART1	16.89
1,339	644802.50	4272172.50	UCART1	16.51
1,340	644827.50	4272172.50	UCART1	16.24
1,341	644852.50	4272172.50	UCART1	16.39
1,342	644877.50	4272172.50	UCART1	16.88
1,343	644902.50	4272172.50	UCART1	16.06
1,344	644927.50	4272172.50	UCART1	14.34
1,345	644952.50	4272172.50	UCART1	12.38
1,346	644977.50	4272172.50	UCART1	11.41
1,347	645002.50	4272172.50	UCART1	11.10
1,348	645027.50	4272172.50	UCART1	10.38
1,349	645052.50	4272172.50	UCART1	9.94
1,350	645077.50	4272172.50	UCART1	10.15
1,351	645102.50	4272172.50	UCART1	10.17
1,352	645127.50	4272172.50	UCART1	10.58
1,353	645152.50	4272172.50	UCART1	11.38
1,354	645177.50	4272172.50	UCART1	12.24
1,355	645202.50	4272172.50	UCART1	13.70
1,356	645227.50	4272172.50	UCART1	14.69
1,357	645252.50	4272172.50	UCART1	15.31
1,358	645277.50	4272172.50	UCART1	13.93
1,359	645302.50	4272172.50	UCART1	11.36
1,360	644702.50	4272197.50	UCART1	17.29

1,361	644727.50	4272197.50	UCART1	17.10
1,362	644752.50	4272197.50	UCART1	17.10
1,363	644777.50	4272197.50	UCART1	17.07
1,364	644802.50	4272197.50	UCART1	16.93
1,365	644827.50	4272197.50	UCART1	16.56
1,366	644852.50	4272197.50	UCART1	16.36
1,367	644877.50	4272197.50	UCART1	16.80
1,368	644902.50	4272197.50	UCART1	17.27
1,369	644927.50	4272197.50	UCART1	15.71
1,370	644952.50	4272197.50	UCART1	14.36
1,371	644977.50	4272197.50	UCART1	13.27
1,372	645002.50	4272197.50	UCART1	12.14
1,373	645027.50	4272197.50	UCART1	10.86
1,374	645052.50	4272197.50	UCART1	10.52
1,375	645077.50	4272197.50	UCART1	10.57
1,376	645102.50	4272197.50	UCART1	10.47
1,377	645127.50	4272197.50	UCART1	10.52
1,378	645152.50	4272197.50	UCART1	10.93
1,379	645177.50	4272197.50	UCART1	11.76
1,380	645202.50	4272197.50	UCART1	13.00
1,381	645227.50	4272197.50	UCART1	14.53
1,382	645252.50	4272197.50	UCART1	15.28
1,383	645277.50	4272197.50	UCART1	14.01
1,384	645302.50	4272197.50	UCART1	11.60
1,385	644702.50	4272222.50	UCART1	17.37
1,386	644727.50	4272222.50	UCART1	17.35
1,387	644752.50	4272222.50	UCART1	17.35
1,388	644777.50	4272222.50	UCART1	17.13
1,389	644802.50	4272222.50	UCART1	17.40
1,390	644827.50	4272222.50	UCART1	17.21
1,391	644852.50	4272222.50	UCART1	16.65
1,392	644877.50	4272222.50	UCART1	16.49
1,393	644902.50	4272222.50	UCART1	16.53
1,394	644927.50	4272222.50	UCART1	15.74
1,395	644952.50	4272222.50	UCART1	14.93
1,396	644977.50	4272222.50	UCART1	14.26
1,397	645002.50	4272222.50	UCART1	13.70
1,398	645027.50	4272222.50	UCART1	13.03

1,399	645052.50	4272222.50	UCART1	11.84
1,400	645077.50	4272222.50	UCART1	10.25
1,401	645102.50	4272222.50	UCART1	10.33
1,402	645127.50	4272222.50	UCART1	10.65
1,403	645152.50	4272222.50	UCART1	10.93
1,404	645177.50	4272222.50	UCART1	11.73
1,405	645202.50	4272222.50	UCART1	12.76
1,406	645227.50	4272222.50	UCART1	14.48
1,407	645252.50	4272222.50	UCART1	14.96
1,408	645277.50	4272222.50	UCART1	13.73
1,409	645302.50	4272222.50	UCART1	11.75
1,410	645327.50	4272222.50	UCART1	10.59
1,411	644777.50	4272247.50	UCART1	17.54
1,412	644802.50	4272247.50	UCART1	17.90
1,413	644827.50	4272247.50	UCART1	17.93
1,414	644852.50	4272247.50	UCART1	17.47
1,415	644877.50	4272247.50	UCART1	16.87
1,416	644902.50	4272247.50	UCART1	16.48
1,417	644927.50	4272247.50	UCART1	15.74
1,418	644952.50	4272247.50	UCART1	15.12
1,419	644977.50	4272247.50	UCART1	14.90
1,420	645002.50	4272247.50	UCART1	14.96
1,421	645027.50	4272247.50	UCART1	14.76
1,422	645052.50	4272247.50	UCART1	12.92
1,423	645077.50	4272247.50	UCART1	10.41
1,424	645102.50	4272247.50	UCART1	11.03
1,425	645127.50	4272247.50	UCART1	11.20
1,426	645152.50	4272247.50	UCART1	10.76
1,427	645177.50	4272247.50	UCART1	11.81
1,428	645202.50	4272247.50	UCART1	13.40
1,429	645227.50	4272247.50	UCART1	14.08
1,430	645252.50	4272247.50	UCART1	13.68
1,431	645277.50	4272247.50	UCART1	12.61
1,432	645302.50	4272247.50	UCART1	11.43
1,433	645327.50	4272247.50	UCART1	10.66
1,434	644777.50	4272272.50	UCART1	17.86
1,435	644802.50	4272272.50	UCART1	18.01
1,436	644827.50	4272272.50	UCART1	18.05

1,437	644852.50	4272272.50	UCART1	17.93
1,438	644877.50	4272272.50	UCART1	17.69
1,439	644902.50	4272272.50	UCART1	17.04
1,440	644927.50	4272272.50	UCART1	16.28
1,441	644952.50	4272272.50	UCART1	15.71
1,442	644977.50	4272272.50	UCART1	15.61
1,443	645002.50	4272272.50	UCART1	16.27
1,444	645027.50	4272272.50	UCART1	17.17
1,445	645052.50	4272272.50	UCART1	14.69
1,446	645077.50	4272272.50	UCART1	11.49
1,447	645102.50	4272272.50	UCART1	11.82
1,448	645127.50	4272272.50	UCART1	12.05
1,449	645152.50	4272272.50	UCART1	11.48
1,450	645177.50	4272272.50	UCART1	11.87
1,451	645202.50	4272272.50	UCART1	13.95
1,452	645227.50	4272272.50	UCART1	14.03
1,453	645252.50	4272272.50	UCART1	13.05
1,454	645277.50	4272272.50	UCART1	12.14
1,455	645302.50	4272272.50	UCART1	11.50
1,456	645327.50	4272272.50	UCART1	10.85
1,457	644777.50	4272297.50	UCART1	18.08
1,458	644802.50	4272297.50	UCART1	18.11
1,459	644827.50	4272297.50	UCART1	18.11
1,460	644852.50	4272297.50	UCART1	18.16
1,461	644877.50	4272297.50	UCART1	18.23
1,462	644902.50	4272297.50	UCART1	17.78
1,463	644927.50	4272297.50	UCART1	17.04
1,464	644952.50	4272297.50	UCART1	16.47
1,465	644977.50	4272297.50	UCART1	16.20
1,466	645002.50	4272297.50	UCART1	16.93
1,467	645027.50	4272297.50	UCART1	18.66
1,468	645052.50	4272297.50	UCART1	16.93
1,469	645077.50	4272297.50	UCART1	13.18
1,470	645102.50	4272297.50	UCART1	12.01
1,471	645127.50	4272297.50	UCART1	12.38
1,472	645152.50	4272297.50	UCART1	12.68
1,473	645177.50	4272297.50	UCART1	12.23
1,474	645202.50	4272297.50	UCART1	14.09

1,475	645227.50	4272297.50	UCART1	13.96
1,476	645252.50	4272297.50	UCART1	13.00
1,477	645277.50	4272297.50	UCART1	12.20
1,478	645302.50	4272297.50	UCART1	11.70
1,479	644827.50	4272322.50	UCART1	18.29
1,480	644852.50	4272322.50	UCART1	18.29
1,481	644877.50	4272322.50	UCART1	18.29
1,482	644902.50	4272322.50	UCART1	18.29
1,483	644927.50	4272322.50	UCART1	17.69
1,484	644952.50	4272322.50	UCART1	17.30
1,485	644977.50	4272322.50	UCART1	16.70
1,486	645002.50	4272322.50	UCART1	16.89
1,487	645027.50	4272322.50	UCART1	18.72
1,488	645052.50	4272322.50	UCART1	18.53
1,489	645077.50	4272322.50	UCART1	15.00
1,490	645102.50	4272322.50	UCART1	11.96
1,491	645127.50	4272322.50	UCART1	12.14
1,492	645152.50	4272322.50	UCART1	13.60
1,493	645177.50	4272322.50	UCART1	12.87
1,494	645202.50	4272322.50	UCART1	13.88
1,495	645227.50	4272322.50	UCART1	13.77
1,496	645252.50	4272322.50	UCART1	13.25
1,497	645277.50	4272322.50	UCART1	12.51
1,498	645302.50	4272322.50	UCART1	11.88
1,499	644827.50	4272347.50	UCART1	18.29
1,500	644852.50	4272347.50	UCART1	18.29
1,501	644877.50	4272347.50	UCART1	18.29
1,502	644902.50	4272347.50	UCART1	18.29
1,503	644927.50	4272347.50	UCART1	18.07
1,504	644952.50	4272347.50	UCART1	18.18
1,505	644977.50	4272347.50	UCART1	17.41
1,506	645002.50	4272347.50	UCART1	16.89
1,507	645027.50	4272347.50	UCART1	18.28
1,508	645052.50	4272347.50	UCART1	18.26
1,509	645077.50	4272347.50	UCART1	16.54
1,510	645102.50	4272347.50	UCART1	12.92
1,511	645127.50	4272347.50	UCART1	12.13
1,512	645152.50	4272347.50	UCART1	13.57

1,513	645177.50	4272347.50	UCART1	13.62
1,514	645202.50	4272347.50	UCART1	13.76
1,515	645227.50	4272347.50	UCART1	13.75
1,516	645252.50	4272347.50	UCART1	13.55
1,517	645277.50	4272347.50	UCART1	12.88
1,518	645302.50	4272347.50	UCART1	12.11
1,519	644902.50	4272372.50	UCART1	18.29
1,520	644927.50	4272372.50	UCART1	18.27
1,521	644952.50	4272372.50	UCART1	18.28
1,522	644977.50	4272372.50	UCART1	18.21
1,523	645002.50	4272372.50	UCART1	18.17
1,524	645027.50	4272372.50	UCART1	18.26
1,525	645052.50	4272372.50	UCART1	18.02
1,526	645077.50	4272372.50	UCART1	18.08
1,527	645102.50	4272372.50	UCART1	15.42
1,528	645127.50	4272372.50	UCART1	12.98
1,529	645152.50	4272372.50	UCART1	12.98
1,530	645177.50	4272372.50	UCART1	15.25
1,531	645202.50	4272372.50	UCART1	14.33
1,532	645227.50	4272372.50	UCART1	14.06
1,533	645252.50	4272372.50	UCART1	13.81
1,534	645277.50	4272372.50	UCART1	13.02
1,535	645302.50	4272372.50	UCART1	12.11
1,536	644902.50	4272397.50	UCART1	18.29
1,537	644927.50	4272397.50	UCART1	18.29
1,538	644952.50	4272397.50	UCART1	18.29
1,539	644977.50	4272397.50	UCART1	18.29
1,540	645002.50	4272397.50	UCART1	18.29
1,541	645027.50	4272397.50	UCART1	18.28
1,542	645052.50	4272397.50	UCART1	18.22
1,543	645077.50	4272397.50	UCART1	18.27
1,544	645102.50	4272397.50	UCART1	16.93
1,545	645127.50	4272397.50	UCART1	14.20
1,546	645152.50	4272397.50	UCART1	12.66
1,547	645177.50	4272397.50	UCART1	14.62
1,548	645202.50	4272397.50	UCART1	14.56
1,549	645227.50	4272397.50	UCART1	14.50
1,550	645252.50	4272397.50	UCART1	14.01

1,551	645277.50	4272397.50	UCART1	13.24
1,552	645302.50	4272397.50	UCART1	12.50
1,553	644902.50	4272422.50	UCART1	18.29
1,554	644927.50	4272422.50	UCART1	18.29
1,555	644952.50	4272422.50	UCART1	18.29
1,556	644977.50	4272422.50	UCART1	18.29
1,557	645002.50	4272422.50	UCART1	18.29
1,558	645027.50	4272422.50	UCART1	18.29
1,559	645052.50	4272422.50	UCART1	18.29
1,560	645077.50	4272422.50	UCART1	18.15
1,561	645102.50	4272422.50	UCART1	17.61
1,562	645127.50	4272422.50	UCART1	15.27
1,563	645152.50	4272422.50	UCART1	13.17
1,564	645177.50	4272422.50	UCART1	14.20
1,565	645202.50	4272422.50	UCART1	14.61
1,566	645227.50	4272422.50	UCART1	14.91
1,567	645252.50	4272422.50	UCART1	14.42
1,568	645277.50	4272422.50	UCART1	13.58
1,569	645302.50	4272422.50	UCART1	12.86
1,570	645109.28	4272437.17	UCART1	17.65
1,571	645134.28	4272437.17	UCART1	14.76
1,572	645159.28	4272437.17	UCART1	13.73
1,573	645184.28	4272437.17	UCART1	14.25
1,574	645209.28	4272437.17	UCART1	14.76
1,575	645234.28	4272437.17	UCART1	15.23
1,576	645259.28	4272437.17	UCART1	14.43
1,577	645109.28	4272462.17	UCART1	16.84
1,578	645134.28	4272462.17	UCART1	14.43
1,579	645159.28	4272462.17	UCART1	13.86
1,580	645184.28	4272462.17	UCART1	14.51
1,581	645209.28	4272462.17	UCART1	14.97
1,582	645234.28	4272462.17	UCART1	15.23
1,583	645259.28	4272462.17	UCART1	14.00
1,584	645109.28	4272487.17	UCART1	15.79
1,585	645134.28	4272487.17	UCART1	14.80
1,586	645159.28	4272487.17	UCART1	14.66
1,587	645184.28	4272487.17	UCART1	14.91
1,588	645209.28	4272487.17	UCART1	14.94

1,589	645234.28	4272487.17	UCART1	13.86
1,590	645259.28	4272487.17	UCART1	11.83
1,591	645109.28	4272512.17	UCART1	17.06
1,592	645134.28	4272512.17	UCART1	16.27
1,593	645159.28	4272512.17	UCART1	15.54
1,594	645184.28	4272512.17	UCART1	15.16
1,595	645209.28	4272512.17	UCART1	14.64
1,596	645234.28	4272512.17	UCART1	11.82
1,597	645259.28	4272512.17	UCART1	10.85
1,598	645109.28	4272537.17	UCART1	18.15
1,599	645134.28	4272537.17	UCART1	17.64
1,600	645159.28	4272537.17	UCART1	16.49
1,601	645184.28	4272537.17	UCART1	15.23
1,602	645209.28	4272537.17	UCART1	13.82
1,603	645109.28	4272562.17	UCART1	18.09
1,604	645134.28	4272562.17	UCART1	18.26
1,605	645159.28	4272562.17	UCART1	17.39
1,606	645184.28	4272562.17	UCART1	15.46
1,607	645209.28	4272562.17	UCART1	13.05
1,608	645109.28	4272587.17	UCART1	18.31
1,609	645134.28	4272587.17	UCART1	18.49
1,610	645159.28	4272587.17	UCART1	17.96
1,611	645184.28	4272587.17	UCART1	16.23
1,612	645209.28	4272587.17	UCART1	13.45
1,613	645109.28	4272612.17	UCART1	18.57
1,614	645134.28	4272612.17	UCART1	18.40
1,615	645159.28	4272612.17	UCART1	17.84
1,616	645184.28	4272612.17	UCART1	16.32
1,617	645209.28	4272612.17	UCART1	13.66
1,618	645109.28	4272637.17	UCART1	18.59
1,619	645134.28	4272637.17	UCART1	18.54
1,620	645159.28	4272637.17	UCART1	17.93
1,621	645184.28	4272637.17	UCART1	16.25
1,622	645209.28	4272637.17	UCART1	13.58
1,623	645083.71	4272439.27	UCART1	18.03
1,624	645083.71	4272464.27	UCART1	18.28
1,625	645083.71	4272489.27	UCART1	18.29
1,626	645083.71	4272514.27	UCART1	18.09

1,627	645083.71	4272539.27	UCART1	18.13
1,628	645083.71	4272564.27	UCART1	18.29
1,629	645083.71	4272589.27	UCART1	18.33
1,630	645083.71	4272614.27	UCART1	18.58
1,631	645083.71	4272639.27	UCART1	18.59
1,632	645056.30	4272440.58	UCART1	18.27
1,633	645056.30	4272465.58	UCART1	18.29
1,634	645056.30	4272490.58	UCART1	18.29
1,635	645056.30	4272515.58	UCART1	18.27
1,636	645056.30	4272540.58	UCART1	18.28
1,637	645056.30	4272565.58	UCART1	18.29
1,638	645056.30	4272590.58	UCART1	18.29
1,639	645056.30	4272615.58	UCART1	18.31
1,640	645056.30	4272640.58	UCART1	18.31
1,641	644273.39	4271501.76	UCART1	12.88
1,642	644298.39	4271501.76	UCART1	13.14
1,643	644323.39	4271501.76	UCART1	13.38
1,644	644348.39	4271501.76	UCART1	13.43
1,645	644273.39	4271526.76	UCART1	11.45
1,646	644298.39	4271526.76	UCART1	12.08
1,647	644323.39	4271526.76	UCART1	12.27
1,648	644348.39	4271526.76	UCART1	12.62
1,649	644273.39	4271551.76	UCART1	10.66
1,650	644298.39	4271551.76	UCART1	10.96
1,651	644323.39	4271551.76	UCART1	11.25
1,652	644348.39	4271551.76	UCART1	11.81
1,653	644273.39	4271576.76	UCART1	12.35
1,654	644298.39	4271576.76	UCART1	11.31
1,655	644323.39	4271576.76	UCART1	10.86
1,656	644348.39	4271576.76	UCART1	11.05
1,657	644273.39	4271601.76	UCART1	15.90
1,658	644298.39	4271601.76	UCART1	13.84
1,659	644323.39	4271601.76	UCART1	12.15
1,660	644348.39	4271601.76	UCART1	11.33
1,661	644273.39	4271626.76	UCART1	17.98
1,662	644298.39	4271626.76	UCART1	17.52
1,663	644323.39	4271626.76	UCART1	16.12
1,664	644348.39	4271626.76	UCART1	14.29

1,665	644273.39	4271651.76	UCART1	17.98
1,666	644298.39	4271651.76	UCART1	17.93
1,667	644323.39	4271651.76	UCART1	17.78
1,668	644348.39	4271651.76	UCART1	17.18
1,669	644273.39	4271676.76	UCART1	17.98
1,670	644298.39	4271676.76	UCART1	17.98
1,671	644323.39	4271676.76	UCART1	17.84
1,672	644348.39	4271676.76	UCART1	17.75
1,673	644273.39	4271476.76	UCART1	13.65
1,674	644298.39	4271476.76	UCART1	13.91
1,675	644323.39	4271476.76	UCART1	13.98
1,676	644348.39	4271476.76	UCART1	13.57
1,677	644175.84	4271527.05	UCART1	15.15
1,678	644200.84	4271527.05	UCART1	13.09
1,679	644225.84	4271527.05	UCART1	11.34
1,680	644250.84	4271527.05	UCART1	10.74
1,681	644175.84	4271552.05	UCART1	16.51
1,682	644200.84	4271552.05	UCART1	15.39
1,683	644225.84	4271552.05	UCART1	13.63
1,684	644250.84	4271552.05	UCART1	11.80
1,685	644175.84	4271577.05	UCART1	16.99
1,686	644200.84	4271577.05	UCART1	16.83
1,687	644225.84	4271577.05	UCART1	16.08
1,688	644250.84	4271577.05	UCART1	14.55
1,689	644175.84	4271602.05	UCART1	16.99
1,690	644200.84	4271602.05	UCART1	17.24
1,691	644225.84	4271602.05	UCART1	17.40
1,692	644250.84	4271602.05	UCART1	17.09
1,693	644175.84	4271627.05	UCART1	16.99
1,694	644200.84	4271627.05	UCART1	17.24
1,695	644225.84	4271627.05	UCART1	17.49
1,696	644250.84	4271627.05	UCART1	17.75
1,697	644175.84	4271652.05	UCART1	16.99
1,698	644200.84	4271652.05	UCART1	17.24
1,699	644225.84	4271652.05	UCART1	17.49
1,700	644250.84	4271652.05	UCART1	17.75
1,701	644175.84	4271677.05	UCART1	16.99
1,702	644200.84	4271677.05	UCART1	17.24

1,703	644225.84	4271677.05	UCART1	17.49
1,704	644250.84	4271677.05	UCART1	17.75
1,705	644175.84	4271702.05	UCART1	16.99
1,706	644200.84	4271702.05	UCART1	17.24
1,707	644225.84	4271702.05	UCART1	17.49
1,708	644250.84	4271702.05	UCART1	17.71
1,709	644175.84	4271502.05	UCART1	12.91
1,710	644200.84	4271502.05	UCART1	11.00
1,711	644225.84	4271502.05	UCART1	10.93
1,712	644250.84	4271502.05	UCART1	12.20
1,713	644275.73	4271700.25	UCART1	17.84
1,714	644300.73	4271700.25	UCART1	17.97
1,715	644325.73	4271700.25	UCART1	17.88
1,716	644350.73	4271700.25	UCART1	17.92

Plant Boundary Receptors

Receptor Groups

Record Number	Group ID	Group Description
1	UCART1	Receptors generated from Uniform Cartesian Grid
2	UCART2	Site 2-2

Source Pathway - Source Inputs

AERMOD

Source Pathway - Source Inputs

AERMOD

Volume Sources

Source Type	Source ID	X Coordinate [m]	Y Coordinate [m]	Base Elevation (Optional)	Release Height [m]	Emission Rate [g/s]	Length of Side [m]	Building Height [m]	Initial Lateral Dim. [m]	Initial Vertical Dim. [m]
VOLUME	1	645051.39	4271540.23	9.09	5.00	0.00457	20.00	Surface-Based	9.30	1.00
VOLUME	2	645063.59	4271552.15	9.71	5.00	0.00457	20.00	Surface-Based	9.30	1.00
VOLUME	3	645075.14	4271561.59	9.47	5.00	0.00457	20.00	Surface-Based	9.30	1.00
VOLUME	4	645087.75	4271570.62	9.33	5.00	0.00457	20.00	Surface-Based	9.30	1.00
VOLUME	5	645099.65	4271578.21	9.94	5.00	0.00457	20.00	Surface-Based	9.30	1.00
VOLUME	6	645118.70	4271571.20	9.79	5.00	0.00457	20.00	Surface-Based	9.30	1.00
VOLUME	7	645130.89	4271583.13	10.73	5.00	0.00457	20.00	Surface-Based	9.30	1.00
VOLUME	8	645142.45	4271592.57	10.99	5.00	0.00457	20.00	Surface-Based	9.30	1.00
VOLUME	9	645155.06	4271601.60	10.28	5.00	0.00457	20.00	Surface-Based	9.30	1.00
VOLUME	10	645166.96	4271609.19	9.62	5.00	0.00457	20.00	Surface-Based	9.30	1.00
VOLUME	11	645126.94	4271549.89	10.07	5.00	0.00457	20.00	Surface-Based	9.30	1.00
VOLUME	12	645139.14	4271561.82	10.93	5.00	0.00457	20.00	Surface-Based	9.30	1.00
VOLUME	13	645150.69	4271571.26	11.17	5.00	0.00457	20.00	Surface-Based	9.30	1.00

Source Pathway - Source Inputs

AERMOD

Source Type	Source ID	X Coordinate [m]	Y Coordinate [m]	Base Elevation (Optional)	Release Height [m]	Emission Rate [g/s]	Length of Side [m]	Building Height [m]	Initial Lateral Dim. [m]	Initial Vertical Dim. [m]
VOLUME	14	645163.31	4271580.29	10.82	5.00	0.00457	20.00	Surface-Based	9.30	1.00
VOLUME	15	645175.21	4271587.88	10.31	5.00	0.00457	20.00	Surface-Based	9.30	1.00
VOLUME	16	645060.42	4271519.08	9.28	5.00	0.00457	20.00	Surface-Based	9.30	1.00
VOLUME	17	645072.61	4271531.01	8.91	5.00	0.00457	20.00	Surface-Based	9.30	1.00
VOLUME	18	645084.17	4271540.45	8.84	5.00	0.00457	20.00	Surface-Based	9.30	1.00
VOLUME	19	645096.78	4271549.48	8.97	5.00	0.00457	20.00	Surface-Based	9.30	1.00
VOLUME	20	645108.68	4271557.07	9.09	5.00	0.00457	20.00	Surface-Based	9.30	1.00
VOLUME	21	645113.35	4271588.14	10.57	5.00	0.00457	20.00	Surface-Based	9.30	1.00
VOLUME	22	645125.55	4271600.07	10.79	5.00	0.00457	20.00	Surface-Based	9.30	1.00
VOLUME	23	645186.42	4271609.62	9.33	5.00	0.00457	20.00	Surface-Based	9.30	1.00
VOLUME	24	645198.62	4271621.55	9.11	5.00	0.00457	20.00	Surface-Based	9.30	1.00
VOLUME	25	645210.17	4271630.99	9.19	5.00	0.00457	20.00	Surface-Based	9.30	1.00
VOLUME	26	645222.78	4271640.02	9.24	5.00	0.00457	20.00	Surface-Based	9.30	1.00

Source Pathway - Source Inputs

AERMOD

Source Type	Source ID	X Coordinate [m]	Y Coordinate [m]	Base Elevation (Optional)	Release Height [m]	Emission Rate [g/s]	Length of Side [m]	Building Height [m]	Initial Lateral Dim. [m]	Initial Vertical Dim. [m]
VOLUME	27	644988.83	4271481.65	13.01	5.00	0.00457	20.00	Surface-Based	9.30	1.00
VOLUME	28	645001.02	4271493.57	12.00	5.00	0.00457	20.00	Surface-Based	9.30	1.00
VOLUME	29	645012.58	4271503.02	10.79	5.00	0.00457	20.00	Surface-Based	9.30	1.00
VOLUME	30	645025.19	4271512.04	9.82	5.00	0.00457	20.00	Surface-Based	9.30	1.00
VOLUME	31	645037.09	4271519.64	9.41	5.00	0.00457	20.00	Surface-Based	9.30	1.00
VOLUME	32	645196.29	4271600.06	9.32	5.00	0.00457	20.00	Surface-Based	9.30	1.00
VOLUME	33	645207.84	4271609.50	9.16	5.00	0.00457	20.00	Surface-Based	9.30	1.00
VOLUME	34	645220.46	4271618.53	9.28	5.00	0.00457	20.00	Surface-Based	9.30	1.00
VOLUME	35	645002.13	4271433.27	12.56	5.00	0.00457	20.00	Surface-Based	9.30	1.00
VOLUME	36	645022.21	4271453.40	13.02	5.00	0.00457	20.00	Surface-Based	9.30	1.00
VOLUME	37	644982.14	4271433.25	12.19	5.00	0.00457	20.00	Surface-Based	9.30	1.00
VOLUME	38	644961.23	4271433.43	11.75	5.00	0.00457	20.00	Surface-Based	9.30	1.00
VOLUME	39	645001.70	4271453.99	12.99	5.00	0.00457	20.00	Surface-Based	9.30	1.00

Source Pathway - Source Inputs

AERMOD

Source Type	Source ID	X Coordinate [m]	Y Coordinate [m]	Base Elevation (Optional)	Release Height [m]	Emission Rate [g/s]	Length of Side [m]	Building Height [m]	Initial Lateral Dim. [m]	Initial Vertical Dim. [m]
VOLUME	40	644961.77	4271454.25	12.69	5.00	0.00457	20.00	Surface-Based	9.30	1.00
VOLUME	41	644981.84	4271454.39	12.87	5.00	0.00457	20.00	Surface-Based	9.30	1.00
VOLUME	42	645186.89	4271380.89	11.34	5.00	0.00457	20.00	Surface-Based	9.30	1.00
VOLUME	43	645185.73	4271399.75	11.23	5.00	0.00457	20.00	Surface-Based	9.30	1.00
VOLUME	44	645167.00	4271379.70	10.84	5.00	0.00457	20.00	Surface-Based	9.30	1.00
VOLUME	45	645146.39	4271379.81	10.87	5.00	0.00457	20.00	Surface-Based	9.30	1.00
VOLUME	46	645165.28	4271400.40	10.46	5.00	0.00457	20.00	Surface-Based	9.30	1.00
VOLUME	47	645125.84	4271380.26	10.76	5.00	0.00457	20.00	Surface-Based	9.30	1.00
VOLUME	48	645146.41	4271400.59	10.36	5.00	0.00457	20.00	Surface-Based	9.30	1.00
VOLUME	49	645125.83	4271400.87	11.22	5.00	0.00457	20.00	Surface-Based	9.30	1.00
VOLUME	50	645042.31	4271412.21	12.30	5.00	0.00457	20.00	Surface-Based	9.30	1.00
VOLUME	51	645062.63	4271452.56	12.97	5.00	0.00457	20.00	Surface-Based	9.30	1.00
VOLUME	52	645042.53	4271432.58	12.86	5.00	0.00457	20.00	Surface-Based	9.30	1.00

Source Pathway - Source Inputs

AERMOD

Source Type	Source ID	X Coordinate [m]	Y Coordinate [m]	Base Elevation (Optional)	Release Height [m]	Emission Rate [g/s]	Length of Side [m]	Building Height [m]	Initial Lateral Dim. [m]	Initial Vertical Dim. [m]
VOLUME	53	645042.67	4271452.85	12.98	5.00	0.00457	20.00	Surface-Based	9.30	1.00
VOLUME	54	645022.09	4271412.43	12.19	5.00	0.00457	20.00	Surface-Based	9.30	1.00
VOLUME	55	645001.44	4271413.31	11.89	5.00	0.00457	20.00	Surface-Based	9.30	1.00
VOLUME	56	645022.23	4271432.71	12.83	5.00	0.00457	20.00	Surface-Based	9.30	1.00
VOLUME	57	644961.23	4271414.04	10.49	5.00	0.00457	20.00	Surface-Based	9.30	1.00
VOLUME	58	644981.27	4271413.41	11.26	5.00	0.00457	20.00	Surface-Based	9.30	1.00
VOLUME	59	644940.81	4271438.22	11.83	5.00	0.00457	20.00	Surface-Based	9.30	1.00
VOLUME	60	644941.35	4271459.04	12.78	5.00	0.00457	20.00	Surface-Based	9.30	1.00
VOLUME	61	644925.31	4271442.06	11.98	5.00	0.00457	20.00	Surface-Based	9.30	1.00
VOLUME	62	644925.85	4271462.88	12.66	5.00	0.00457	20.00	Surface-Based	9.30	1.00
VOLUME	63	645079.07	4271393.37	11.48	5.00	0.00457	20.00	Surface-Based	9.30	1.00
VOLUME	64	645058.63	4271394.02	11.45	5.00	0.00457	20.00	Surface-Based	9.30	1.00
VOLUME	65	645039.76	4271394.22	10.85	5.00	0.00457	20.00	Surface-Based	9.30	1.00

Source Pathway - Source Inputs

AERMOD

Source Type	Source ID	X Coordinate [m]	Y Coordinate [m]	Base Elevation (Optional)	Release Height [m]	Emission Rate [g/s]	Length of Side [m]	Building Height [m]	Initial Lateral Dim. [m]	Initial Vertical Dim. [m]
VOLUME	66	645019.17	4271394.50	10.19	5.00	0.00457	20.00	Surface-Based	9.30	1.00
VOLUME	67	645172.04	4271419.83	10.80	5.00	0.00457	20.00	Surface-Based	9.30	1.00
VOLUME	68	645151.60	4271420.47	10.65	5.00	0.00457	20.00	Surface-Based	9.30	1.00
VOLUME	69	645129.39	4271422.21	11.70	5.00	0.00457	20.00	Surface-Based	9.30	1.00
VOLUME	70	645107.26	4271423.26	12.78	5.00	0.00457	20.00	Surface-Based	9.30	1.00
VOLUME	71	645062.26	4271413.26	12.49	5.00	0.00457	20.00	Surface-Based	9.30	1.00
VOLUME	72	645062.25	4271433.86	12.91	5.00	0.00457	20.00	Surface-Based	9.30	1.00
VOLUME	73	645081.78	4271412.23	12.62	5.00	0.00457	20.00	Surface-Based	9.30	1.00
VOLUME	74	645081.77	4271432.84	12.97	5.00	0.00457	20.00	Surface-Based	9.30	1.00
VOLUME	75	645103.35	4271381.67	10.78	5.00	0.00457	20.00	Surface-Based	9.30	1.00
VOLUME	76	645103.34	4271402.27	11.92	5.00	0.00457	20.00	Surface-Based	9.30	1.00
VOLUME	77	644618.44	4271532.10	14.42	5.00	0.00457	20.00	Surface-Based	9.30	1.00
VOLUME	78	644638.52	4271552.24	13.96	5.00	0.00457	20.00	Surface-Based	9.30	1.00

Source Pathway - Source Inputs

AERMOD

Source Type	Source ID	X Coordinate [m]	Y Coordinate [m]	Base Elevation (Optional)	Release Height [m]	Emission Rate [g/s]	Length of Side [m]	Building Height [m]	Initial Lateral Dim. [m]	Initial Vertical Dim. [m]
VOLUME	79	644598.45	4271532.08	13.71	5.00	0.00457	20.00	Surface-Based	9.30	1.00
VOLUME	80	644577.54	4271532.27	12.55	5.00	0.00457	20.00	Surface-Based	9.30	1.00
VOLUME	81	644618.01	4271552.83	12.77	5.00	0.00457	20.00	Surface-Based	9.30	1.00
VOLUME	82	644578.07	4271553.09	10.86	5.00	0.00457	20.00	Surface-Based	9.30	1.00
VOLUME	83	644598.15	4271553.23	11.57	5.00	0.00457	20.00	Surface-Based	9.30	1.00
VOLUME	84	644803.20	4271479.73	14.40	5.00	0.00457	20.00	Surface-Based	9.30	1.00
VOLUME	85	644802.04	4271498.58	15.44	5.00	0.00457	20.00	Surface-Based	9.30	1.00
VOLUME	86	644783.31	4271478.54	14.43	5.00	0.00457	20.00	Surface-Based	9.30	1.00
VOLUME	87	644762.70	4271478.65	14.22	5.00	0.00457	20.00	Surface-Based	9.30	1.00
VOLUME	88	644781.59	4271499.23	15.04	5.00	0.00457	20.00	Surface-Based	9.30	1.00
VOLUME	89	644742.15	4271479.10	14.13	5.00	0.00457	20.00	Surface-Based	9.30	1.00
VOLUME	90	644762.72	4271499.43	14.86	5.00	0.00457	20.00	Surface-Based	9.30	1.00
VOLUME	91	644742.14	4271499.71	14.68	5.00	0.00457	20.00	Surface-Based	9.30	1.00

Source Pathway - Source Inputs

AERMOD

Source Type	Source ID	X Coordinate [m]	Y Coordinate [m]	Base Elevation (Optional)	Release Height [m]	Emission Rate [g/s]	Length of Side [m]	Building Height [m]	Initial Lateral Dim. [m]	Initial Vertical Dim. [m]
VOLUME	92	644658.62	4271511.04	14.61	5.00	0.00457	20.00	Surface-Based	9.30	1.00
VOLUME	93	644678.94	4271551.40	14.82	5.00	0.00457	20.00	Surface-Based	9.30	1.00
VOLUME	94	644658.84	4271531.41	14.89	5.00	0.00457	20.00	Surface-Based	9.30	1.00
VOLUME	95	644658.98	4271551.69	14.34	5.00	0.00457	20.00	Surface-Based	9.30	1.00
VOLUME	96	644638.40	4271511.27	14.29	5.00	0.00457	20.00	Surface-Based	9.30	1.00
VOLUME	97	644617.75	4271512.15	14.12	5.00	0.00457	20.00	Surface-Based	9.30	1.00
VOLUME	98	644638.54	4271531.54	14.84	5.00	0.00457	20.00	Surface-Based	9.30	1.00
VOLUME	99	644577.54	4271512.87	13.59	5.00	0.00457	20.00	Surface-Based	9.30	1.00
VOLUME	100	644597.58	4271512.25	13.92	5.00	0.00457	20.00	Surface-Based	9.30	1.00
VOLUME	101	644557.62	4271530.66	11.43	5.00	0.00457	20.00	Surface-Based	9.30	1.00
VOLUME	102	644558.15	4271551.48	10.32	5.00	0.00457	20.00	Surface-Based	9.30	1.00
VOLUME	103	644542.11	4271534.51	10.34	5.00	0.00457	20.00	Surface-Based	9.30	1.00
VOLUME	104	644542.65	4271555.33	9.75	5.00	0.00457	20.00	Surface-Based	9.30	1.00

Source Pathway - Source Inputs

AERMOD

Source Type	Source ID	X Coordinate [m]	Y Coordinate [m]	Base Elevation (Optional)	Release Height [m]	Emission Rate [g/s]	Length of Side [m]	Building Height [m]	Initial Lateral Dim. [m]	Initial Vertical Dim. [m]
VOLUME	105	644695.38	4271492.21	14.25	5.00	0.00457	20.00	Surface-Based	9.30	1.00
VOLUME	106	644674.94	4271492.86	14.11	5.00	0.00457	20.00	Surface-Based	9.30	1.00
VOLUME	107	644656.07	4271493.05	13.74	5.00	0.00457	20.00	Surface-Based	9.30	1.00
VOLUME	108	644635.48	4271493.33	13.02	5.00	0.00457	20.00	Surface-Based	9.30	1.00
VOLUME	109	644788.35	4271518.66	15.23	5.00	0.00457	20.00	Surface-Based	9.30	1.00
VOLUME	110	644767.90	4271519.31	15.17	5.00	0.00457	20.00	Surface-Based	9.30	1.00
VOLUME	111	644745.70	4271521.05	15.36	5.00	0.00457	20.00	Surface-Based	9.30	1.00
VOLUME	112	644723.57	4271522.10	15.67	5.00	0.00457	20.00	Surface-Based	9.30	1.00
VOLUME	113	644678.57	4271512.10	14.77	5.00	0.00457	20.00	Surface-Based	9.30	1.00
VOLUME	114	644678.56	4271532.70	15.19	5.00	0.00457	20.00	Surface-Based	9.30	1.00
VOLUME	115	644698.09	4271511.07	14.84	5.00	0.00457	20.00	Surface-Based	9.30	1.00
VOLUME	116	644698.08	4271531.67	15.56	5.00	0.00457	20.00	Surface-Based	9.30	1.00
VOLUME	117	644719.66	4271480.51	14.10	5.00	0.00457	20.00	Surface-Based	9.30	1.00

Source Pathway - Source Inputs

AERMOD

Source Type	Source ID	X Coordinate [m]	Y Coordinate [m]	Base Elevation (Optional)	Release Height [m]	Emission Rate [g/s]	Length of Side [m]	Building Height [m]	Initial Lateral Dim. [m]	Initial Vertical Dim. [m]
VOLUME	118	644719.65	4271501.11	14.55	5.00	0.00457	20.00	Surface-Based	9.30	1.00
VOLUME	119	644537.34	4271500.57	11.03	5.00	0.00457	20.00	Surface-Based	9.30	1.00
VOLUME	120	644536.18	4271519.43	10.74	5.00	0.00457	20.00	Surface-Based	9.30	1.00
VOLUME	121	644517.45	4271499.38	9.62	5.00	0.00457	20.00	Surface-Based	9.30	1.00
VOLUME	122	644496.84	4271499.49	9.82	5.00	0.00457	20.00	Surface-Based	9.30	1.00
VOLUME	123	644515.73	4271520.08	9.69	5.00	0.00457	20.00	Surface-Based	9.30	1.00
VOLUME	124	644496.86	4271520.27	10.31	5.00	0.00457	20.00	Surface-Based	9.30	1.00
VOLUME	125	644881.74	4271520.25	16.06	5.00	0.00457	20.00	Surface-Based	9.30	1.00
VOLUME	126	644880.58	4271539.11	17.19	5.00	0.00457	20.00	Surface-Based	9.30	1.00
VOLUME	127	644861.85	4271519.06	16.39	5.00	0.00457	20.00	Surface-Based	9.30	1.00
VOLUME	128	644841.24	4271519.17	16.54	5.00	0.00457	20.00	Surface-Based	9.30	1.00
VOLUME	129	644860.14	4271539.76	17.04	5.00	0.00457	20.00	Surface-Based	9.30	1.00
VOLUME	130	644841.26	4271539.95	16.67	5.00	0.00457	20.00	Surface-Based	9.30	1.00

Source Pathway - Source Inputs

AERMOD

Source Type	Source ID	X Coordinate [m]	Y Coordinate [m]	Base Elevation (Optional)	Release Height [m]	Emission Rate [g/s]	Length of Side [m]	Building Height [m]	Initial Lateral Dim. [m]	Initial Vertical Dim. [m]
VOLUME	131	644863.36	4271496.80	14.85	5.00	0.00457	20.00	Surface-Based	9.30	1.00
VOLUME	132	644844.63	4271476.75	13.29	5.00	0.00457	20.00	Surface-Based	9.30	1.00
VOLUME	133	644824.02	4271476.86	13.88	5.00	0.00457	20.00	Surface-Based	9.30	1.00
VOLUME	134	644842.91	4271497.45	15.41	5.00	0.00457	20.00	Surface-Based	9.30	1.00
VOLUME	135	644824.04	4271497.64	15.57	5.00	0.00457	20.00	Surface-Based	9.30	1.00
VOLUME	136	644555.60	4271513.81	12.22	5.00	0.00457	20.00	Surface-Based	9.30	1.00
VOLUME	137	644616.61	4271493.63	12.79	5.00	0.00457	20.00	Surface-Based	9.30	1.00
VOLUME	138	644595.94	4271493.14	12.46	5.00	0.00457	20.00	Surface-Based	9.30	1.00
VOLUME	139	644723.87	4271541.36	16.39	5.00	0.00457	20.00	Surface-Based	9.30	1.00
VOLUME	140	644746.01	4271542.83	16.06	5.00	0.00457	20.00	Surface-Based	9.30	1.00
VOLUME	141	644766.67	4271539.39	15.54	5.00	0.00457	20.00	Surface-Based	9.30	1.00
VOLUME	142	644806.03	4271518.23	15.78	5.00	0.00457	20.00	Surface-Based	9.30	1.00
VOLUME	143	644823.25	4271519.71	16.19	5.00	0.00457	20.00	Surface-Based	9.30	1.00

Source Pathway - Source Inputs

AERMOD

Source Type	Source ID	X Coordinate [m]	Y Coordinate [m]	Base Elevation (Optional)	Release Height [m]	Emission Rate [g/s]	Length of Side [m]	Building Height [m]	Initial Lateral Dim. [m]	Initial Vertical Dim. [m]
VOLUME	144	644787.83	4271537.42	15.18	5.00	0.00457	20.00	Surface-Based	9.30	1.00
VOLUME	145	644574.30	4271497.08	12.76	5.00	0.00457	20.00	Surface-Based	9.30	1.00
VOLUME	146	644553.63	4271496.09	11.57	5.00	0.00457	20.00	Surface-Based	9.30	1.00
VOLUME	147	644521.65	4271537.91	9.91	5.00	0.00457	20.00	Surface-Based	9.30	1.00
VOLUME	148	644829.60	4271455.91	12.01	5.00	0.00457	20.00	Surface-Based	9.30	1.00
VOLUME	149	644809.15	4271456.55	12.45	5.00	0.00457	20.00	Surface-Based	9.30	1.00
VOLUME	150	644790.28	4271456.75	12.89	5.00	0.00457	20.00	Surface-Based	9.30	1.00
VOLUME	151	644769.70	4271457.03	12.82	5.00	0.00457	20.00	Surface-Based	9.30	1.00
VOLUME	152	644750.82	4271457.33	12.56	5.00	0.00457	20.00	Surface-Based	9.30	1.00
VOLUME	153	644730.16	4271456.84	12.26	5.00	0.00457	20.00	Surface-Based	9.30	1.00
VOLUME	154	644710.04	4271470.17	13.29	5.00	0.00457	20.00	Surface-Based	9.30	1.00
VOLUME	155	644689.60	4271470.82	13.02	5.00	0.00457	20.00	Surface-Based	9.30	1.00
VOLUME	156	644670.73	4271471.02	12.71	5.00	0.00457	20.00	Surface-Based	9.30	1.00

Source Pathway - Source Inputs

AERMOD

Source Type	Source ID	X Coordinate [m]	Y Coordinate [m]	Base Elevation (Optional)	Release Height [m]	Emission Rate [g/s]	Length of Side [m]	Building Height [m]	Initial Lateral Dim. [m]	Initial Vertical Dim. [m]
VOLUME	157	644650.14	4271471.30	11.89	5.00	0.00457	20.00	Surface-Based	9.30	1.00
VOLUME	158	644634.71	4271476.52	11.47	5.00	0.00457	20.00	Surface-Based	9.30	1.00
VOLUME	159	644833.53	4271433.77	10.36	5.00	0.00457	20.00	Surface-Based	9.30	1.00
VOLUME	160	644813.09	4271434.41	10.55	5.00	0.00457	20.00	Surface-Based	9.30	1.00
VOLUME	161	644794.22	4271434.61	10.94	5.00	0.00457	20.00	Surface-Based	9.30	1.00
VOLUME	162	644882.78	4271500.03	14.46	5.00	0.00457	20.00	Surface-Based	9.30	1.00
VOLUME	163	645309.93	4271589.65	10.63	5.00	0.00457	20.00	Surface-Based	9.30	1.00
VOLUME	164	645276.74	4271592.33	10.58	5.00	0.00457	20.00	Surface-Based	9.30	1.00
VOLUME	165	645321.83	4271597.25	9.92	5.00	0.00457	20.00	Surface-Based	9.30	1.00
VOLUME	166	645326.50	4271628.32	10.81	5.00	0.00457	20.00	Surface-Based	9.30	1.00
VOLUME	167	645288.29	4271601.77	10.83	5.00	0.00457	20.00	Surface-Based	9.30	1.00
VOLUME	168	645300.91	4271610.80	10.49	5.00	0.00457	20.00	Surface-Based	9.30	1.00
VOLUME	169	645312.81	4271618.39	10.20	5.00	0.00457	20.00	Surface-Based	9.30	1.00

Source Pathway - Source Inputs

AERMOD

Source Type	Source ID	X Coordinate [m]	Y Coordinate [m]	Base Elevation (Optional)	Release Height [m]	Emission Rate [g/s]	Length of Side [m]	Building Height [m]	Initial Lateral Dim. [m]	Initial Vertical Dim. [m]
VOLUME	170	645285.39	4271863.36	12.67	5.00	0.00457	20.00	Surface-Based	9.30	1.00
VOLUME	171	645339.78	4271918.11	10.03	5.00	0.00457	20.00	Surface-Based	9.30	1.00
VOLUME	172	645301.57	4271891.56	12.63	5.00	0.00457	20.00	Surface-Based	9.30	1.00
VOLUME	173	645314.18	4271900.59	11.34	5.00	0.00457	20.00	Surface-Based	9.30	1.00
VOLUME	174	645326.08	4271908.18	10.44	5.00	0.00457	20.00	Surface-Based	9.30	1.00
VOLUME	175	645047.94	4271877.36	8.94	5.00	0.00457	20.00	Surface-Based	9.30	1.00
VOLUME	176	645097.71	4271913.36	8.58	5.00	0.00457	20.00	Surface-Based	9.30	1.00
VOLUME	177	645059.50	4271886.81	8.75	5.00	0.00457	20.00	Surface-Based	9.30	1.00
VOLUME	178	645072.11	4271895.83	8.82	5.00	0.00457	20.00	Surface-Based	9.30	1.00
VOLUME	179	645084.01	4271903.43	8.62	5.00	0.00457	20.00	Surface-Based	9.30	1.00
VOLUME	180	645113.17	4271909.27	8.38	5.00	0.00457	20.00	Surface-Based	9.30	1.00
VOLUME	181	645162.93	4271945.27	8.25	5.00	0.00457	20.00	Surface-Based	9.30	1.00
VOLUME	182	645124.72	4271918.72	8.39	5.00	0.00457	20.00	Surface-Based	9.30	1.00

Source Pathway - Source Inputs

AERMOD

Source Type	Source ID	X Coordinate [m]	Y Coordinate [m]	Base Elevation (Optional)	Release Height [m]	Emission Rate [g/s]	Length of Side [m]	Building Height [m]	Initial Lateral Dim. [m]	Initial Vertical Dim. [m]
VOLUME	183	645137.34	4271927.74	8.34	5.00	0.00457	20.00	Surface-Based	9.30	1.00
VOLUME	184	645149.23	4271935.34	8.39	5.00	0.00457	20.00	Surface-Based	9.30	1.00
VOLUME	185	644961.98	4271791.45	11.41	5.00	0.00457	20.00	Surface-Based	9.30	1.00
VOLUME	186	644973.53	4271800.90	11.38	5.00	0.00457	20.00	Surface-Based	9.30	1.00
VOLUME	187	644986.15	4271809.92	11.02	5.00	0.00457	20.00	Surface-Based	9.30	1.00
VOLUME	188	644951.13	4271782.50	11.28	5.00	0.00457	20.00	Surface-Based	9.30	1.00
VOLUME	189	644912.92	4271755.95	11.14	5.00	0.00457	20.00	Surface-Based	9.30	1.00
VOLUME	190	644925.54	4271764.98	11.37	5.00	0.00457	20.00	Surface-Based	9.30	1.00
VOLUME	191	644937.43	4271772.57	11.58	5.00	0.00457	20.00	Surface-Based	9.30	1.00
VOLUME	192	645174.46	4271958.31	8.03	5.00	0.00457	20.00	Surface-Based	9.30	1.00
VOLUME	193	645224.23	4271994.30	11.96	5.00	0.00457	20.00	Surface-Based	9.30	1.00
VOLUME	194	645186.01	4271967.75	8.32	5.00	0.00457	20.00	Surface-Based	9.30	1.00
VOLUME	195	645198.63	4271976.78	8.59	5.00	0.00457	20.00	Surface-Based	9.30	1.00

Source Pathway - Source Inputs

AERMOD

Source Type	Source ID	X Coordinate [m]	Y Coordinate [m]	Base Elevation (Optional)	Release Height [m]	Emission Rate [g/s]	Length of Side [m]	Building Height [m]	Initial Lateral Dim. [m]	Initial Vertical Dim. [m]
VOLUME	196	645210.53	4271984.37	9.68	5.00	0.00457	20.00	Surface-Based	9.30	1.00
VOLUME	197	644998.39	4271818.06	10.69	5.00	0.00457	20.00	Surface-Based	9.30	1.00
VOLUME	198	645044.60	4271859.75	8.58	5.00	0.00457	20.00	Surface-Based	9.30	1.00
VOLUME	199	645006.38	4271833.20	10.46	5.00	0.00457	20.00	Surface-Based	9.30	1.00
VOLUME	200	645019.00	4271842.22	9.42	5.00	0.00457	20.00	Surface-Based	9.30	1.00
VOLUME	201	645030.90	4271849.82	9.05	5.00	0.00457	20.00	Surface-Based	9.30	1.00
VOLUME	202	645239.10	4271603.90	9.25	5.00	0.00457	20.00	Surface-Based	9.30	1.00
VOLUME	203	645250.65	4271613.35	9.04	5.00	0.00457	20.00	Surface-Based	9.30	1.00
VOLUME	204	645237.07	4271627.00	9.31	5.00	0.00457	20.00	Surface-Based	9.30	1.00
VOLUME	205	645260.94	4271600.88	9.42	5.00	0.00457	20.00	Surface-Based	9.30	1.00
VOLUME	206	645239.52	4271930.39	10.27	5.00	0.00457	20.00	Surface-Based	9.30	1.00
VOLUME	207	645246.22	4271956.57	12.35	5.00	0.00457	20.00	Surface-Based	9.30	1.00
VOLUME	208	645219.32	4271960.57	9.62	5.00	0.00457	20.00	Surface-Based	9.30	1.00

Source Pathway - Source Inputs

AERMOD

Source Type	Source ID	X Coordinate [m]	Y Coordinate [m]	Base Elevation (Optional)	Release Height [m]	Emission Rate [g/s]	Length of Side [m]	Building Height [m]	Initial Lateral Dim. [m]	Initial Vertical Dim. [m]
VOLUME	209	645231.94	4271969.59	11.49	5.00	0.00457	20.00	Surface-Based	9.30	1.00
VOLUME	210	645229.61	4271948.10	10.04	5.00	0.00457	20.00	Surface-Based	9.30	1.00
VOLUME	211	645274.23	4271882.50	11.72	5.00	0.00457	20.00	Surface-Based	9.30	1.00
VOLUME	212	645288.35	4271895.80	12.94	5.00	0.00457	20.00	Surface-Based	9.30	1.00
VOLUME	213	645274.77	4271909.45	12.16	5.00	0.00457	20.00	Surface-Based	9.30	1.00
VOLUME	214	645298.64	4271883.33	12.92	5.00	0.00457	20.00	Surface-Based	9.30	1.00
VOLUME	215	645237.09	4271888.59	8.84	5.00	0.00457	20.00	Surface-Based	9.30	1.00
VOLUME	216	645247.87	4271913.44	10.40	5.00	0.00457	20.00	Surface-Based	9.30	1.00
VOLUME	217	645254.28	4271880.14	10.13	5.00	0.00457	20.00	Surface-Based	9.30	1.00
VOLUME	218	645258.16	4271900.98	10.78	5.00	0.00457	20.00	Surface-Based	9.30	1.00
VOLUME	219	645008.58	4271473.24	13.11	5.00	0.00457	20.00	Surface-Based	9.30	1.00

Source Pathway - Source Inputs

Line Volume Sources

Source Type: LINE VOLUME

Source: SLINE1 (Arden Pond A)

Length of Side [m]	Emission Rate [g/ s]	Building Height [m]	X Coordinate for Points [m]	Y Coordinate for points [m]	Base Elevation [m]	Release Height [m]
9.00	1.00000	Surface-Based	644251.90	4271627.21	17.64	2.55
			644256.32	4271600.68	16.34	2.55
			644279.90	4271572.68	10.58	2.55
			644309.38	4271557.94	10.49	2.55
			644439.07	4271557.94	12.84	2.55
			644493.61	4271552.05	10.95	2.55
			644549.31	4271545.09	10.61	2.55

Source Type: LINE VOLUME

Source: SLINE2 (Arden Pond B)

Length of Side [m]	Emission Rate [g/ s]	Building Height [m]	X Coordinate for Points [m]	Y Coordinate for points [m]	Base Elevation [m]	Release Height [m]
9.00	1.00000	Surface-Based	644498.03	4271556.47	10.85	2.55
			644506.87	4271667.01	11.77	2.55
			644520.14	4271675.85	13.20	2.55
			644558.46	4271743.65	14.67	2.55
			644682.26	4271668.48	13.54	2.55
			644707.32	4271652.27	13.32	2.55
			644725.00	4271647.85	12.96	2.55
			644747.11	4271650.79	11.63	2.55
			644772.17	4271668.48	10.87	2.55
			644816.38	4271712.70	11.89	2.55
			644931.34	4271829.13	12.18	2.55
			644965.24	4271843.87	11.93	2.55
			644993.24	4271874.82	12.00	2.55
			645069.88	4271957.36	10.82	2.55
			645115.57	4271995.68	9.55	2.55
			645130.31	4272007.47	10.62	2.55
			645187.79	4272113.58	14.07	2.55
			645211.37	4272143.06	14.42	2.55

Source Pathway - Source Inputs

Source Type: LINE VOLUME
Source: SLINE2 (Arden Pond B)

Length of Side [m]	Emission Rate [g/ s]	Building Height [m]	X Coordinate for Points [m]	Y Coordinate for points [m]	Base Elevation [m]	Release Height [m]
9.00	1.00000	Surface-Based	645220.22	4272148.96	14.61	2.55
			645205.48	4272337.61	13.72	2.55
			645208.43	4272451.10	14.82	2.55
			645176.00	4272485.00	14.87	2.55
			645127.36	4272543.95	17.79	2.55

Source Type: LINE VOLUME
Source: SLINE3 (Arden Pond C)

Length of Side [m]	Emission Rate [g/ s]	Building Height [m]	X Coordinate for Points [m]	Y Coordinate for points [m]	Base Elevation [m]	Release Height [m]
9.00	1.00000	Surface-Based	645242.33	4271933.77	10.08	2.55
			645255.59	4271954.41	13.48	2.55
			645267.38	4271961.78	14.17	2.55
			645277.70	4271961.78	13.53	2.55
			645218.74	4272154.85	14.51	2.55

Source Pathway - Source Inputs

AERMOD

Volume Sources Generated from Line Sources

Line Source ID	Volume Source ID	X Coordinate [m]	Y Coordinate [m]	Base Elevation [m]	Release Height [m[	Emission Rate [g/s]	Length of Side [m]	Building Height [m]	Initial Lateral Dimencion [m]	Initial Vertical Dimencion [m]
SLINE1	A0026462	644252.63	4271622.77	17.70	2.55	0.05000	9.00	Surface-Based	8.03	2.37
	A0026463	644255.47	4271605.74	17.00	2.55	0.05000	9.00	Surface-Based	8.03	2.37
	A0026464	644264.14	4271591.39	15.42	2.55	0.05000	9.00	Surface-Based	8.03	2.37
	A0026465	644275.27	4271578.18	12.47	2.55	0.05000	9.00	Surface-Based	8.03	2.37
	A0026466	644288.91	4271568.17	10.73	2.55	0.05000	9.00	Surface-Based	8.03	2.37
	A0026467	644304.36	4271560.45	10.59	2.55	0.05000	9.00	Surface-Based	8.03	2.37
	A0026468	644321.04	4271557.94	10.98	2.55	0.05000	9.00	Surface-Based	8.03	2.37
	A0026469	644338.31	4271557.94	11.32	2.55	0.05000	9.00	Surface-Based	8.03	2.37
	A0026470	644355.58	4271557.94	11.84	2.55	0.05000	9.00	Surface-Based	8.03	2.37
	A0026471	644372.85	4271557.94	12.26	2.55	0.05000	9.00	Surface-Based	8.03	2.37
	A0026472	644390.12	4271557.94	12.57	2.55	0.05000	9.00	Surface-Based	8.03	2.37
	A0026473	644407.39	4271557.94	12.77	2.55	0.05000	9.00	Surface-Based	8.03	2.37
	A0026474	644424.66	4271557.94	12.94	2.55	0.05000	9.00	Surface-Based	8.03	2.37
	A0026475	644441.92	4271557.63	13.00	2.55	0.05000	9.00	Surface-Based	8.03	2.37
	A0026476	644459.09	4271555.78	12.76	2.55	0.05000	9.00	Surface-Based	8.03	2.37
	A0026477	644476.26	4271553.92	11.86	2.55	0.05000	9.00	Surface-Based	8.03	2.37
	A0026478	644493.43	4271552.07	10.97	2.55	0.05000	9.00	Surface-Based	8.03	2.37
	A0026479	644510.57	4271549.93	10.08	2.55	0.05000	9.00	Surface-Based	8.03	2.37
	A0026480	644527.70	4271547.79	9.92	2.55	0.05000	9.00	Surface-Based	8.03	2.37
	A0026481	644544.84	4271545.64	10.07	2.55	0.05000	9.00	Surface-Based	8.03	2.37

Line Source ID	Volume Source ID	X Coordinate [m]	Y Coordinate [m]	Base Elevation [m]	Release Height [m[	Emission Rate [g/s]	Length of Side [m]	Building Height [m]	Initial Lateral Dimencion [m]	Initial Vertical Dimencion [m]
SLINE2	B0026482	644498.39	4271560.95	10.81	2.55	0.01149	9.00	Surface-Based	8.29	2.37
	B0026483	644499.81	4271578.72	10.51	2.55	0.01149	9.00	Surface-Based	8.29	2.37

Source Pathway - Source Inputs

AERMOD

Line Source ID	Volume Source ID	X Coordinate [m]	Y Coordinate [m]	Base Elevation [m]	Release Height [m[	Emission Rate [g/s]	Length of Side [m]	Building Height [m]	Initial Lateral Dimencion [m]	Initial Vertical Dimencion [m]
SLINE2	B0026484	644501.23	4271596.49	10.13	2.55	0.01149	9.00	Surface-Based	8.29	2.37
	B0026485	644502.65	4271614.25	10.00	2.55	0.01149	9.00	Surface-Based	8.29	2.37
	B0026486	644504.07	4271632.02	10.44	2.55	0.01149	9.00	Surface-Based	8.29	2.37
	B0026487	644505.49	4271649.78	11.63	2.55	0.01149	9.00	Surface-Based	8.29	2.37
	B0026488	644507.32	4271667.31	12.64	2.55	0.01149	9.00	Surface-Based	8.29	2.37
	B0026489	644521.33	4271677.96	12.85	2.55	0.01149	9.00	Surface-Based	8.29	2.37
	B0026490	644530.10	4271693.48	13.27	2.55	0.01149	9.00	Surface-Based	8.29	2.37
	B0026491	644538.87	4271708.99	13.63	2.55	0.01149	9.00	Surface-Based	8.29	2.37
	B0026492	644547.64	4271724.51	14.08	2.55	0.01149	9.00	Surface-Based	8.29	2.37
	B0026493	644556.41	4271740.02	14.53	2.55	0.01149	9.00	Surface-Based	8.29	2.37
	B0026494	644570.13	4271736.56	14.21	2.55	0.01149	9.00	Surface-Based	8.29	2.37
	B0026495	644585.37	4271727.31	14.08	2.55	0.01149	9.00	Surface-Based	8.29	2.37
	B0026496	644600.60	4271718.06	14.05	2.55	0.01149	9.00	Surface-Based	8.29	2.37
	B0026497	644615.84	4271708.81	13.98	2.55	0.01149	9.00	Surface-Based	8.29	2.37
	B0026498	644631.07	4271699.56	14.01	2.55	0.01149	9.00	Surface-Based	8.29	2.37
	B0026499	644646.31	4271690.31	14.02	2.55	0.01149	9.00	Surface-Based	8.29	2.37
	B0026500	644661.54	4271681.06	13.98	2.55	0.01149	9.00	Surface-Based	8.29	2.37
	B0026501	644676.77	4271671.81	13.89	2.55	0.01149	9.00	Surface-Based	8.29	2.37
	B0026502	644691.84	4271662.29	13.79	2.55	0.01149	9.00	Surface-Based	8.29	2.37
	B0026503	644706.80	4271652.60	13.32	2.55	0.01149	9.00	Surface-Based	8.29	2.37
	B0026504	644724.01	4271648.10	12.62	2.55	0.01149	9.00	Surface-Based	8.29	2.37
	B0026505	644741.65	4271650.07	11.92	2.55	0.01149	9.00	Surface-Based	8.29	2.37
	B0026506	644757.17	4271657.90	11.57	2.55	0.01149	9.00	Surface-Based	8.29	2.37
	B0026507	644771.73	4271668.18	11.36	2.55	0.01149	9.00	Surface-Based	8.29	2.37
	B0026508	644784.39	4271680.71	11.37	2.55	0.01149	9.00	Surface-Based	8.29	2.37

Source Pathway - Source Inputs

AERMOD

Line Source ID	Volume Source ID	X Coordinate [m]	Y Coordinate [m]	Base Elevation [m]	Release Height [m[	Emission Rate [g/s]	Length of Side [m]	Building Height [m]	Initial Lateral Dimencion [m]	Initial Vertical Dimencion [m]
SLINE2	B0026509	644797.00	4271693.31	11.67	2.55	0.01149	9.00	Surface-Based	8.29	2.37
	B0026510	644809.60	4271705.91	11.77	2.55	0.01149	9.00	Surface-Based	8.29	2.37
	B0026511	644822.16	4271718.55	12.08	2.55	0.01149	9.00	Surface-Based	8.29	2.37
	B0026512	644834.69	4271731.24	12.30	2.55	0.01149	9.00	Surface-Based	8.29	2.37
	B0026513	644847.21	4271743.92	12.15	2.55	0.01149	9.00	Surface-Based	8.29	2.37
	B0026514	644859.73	4271756.60	12.21	2.55	0.01149	9.00	Surface-Based	8.29	2.37
	B0026515	644872.25	4271769.28	12.17	2.55	0.01149	9.00	Surface-Based	8.29	2.37
	B0026516	644884.77	4271781.97	12.20	2.55	0.01149	9.00	Surface-Based	8.29	2.37
	B0026517	644897.30	4271794.65	12.20	2.55	0.01149	9.00	Surface-Based	8.29	2.37
	B0026518	644909.82	4271807.33	12.16	2.55	0.01149	9.00	Surface-Based	8.29	2.37
	B0026519	644922.34	4271820.01	12.16	2.55	0.01149	9.00	Surface-Based	8.29	2.37
	B0026520	644935.94	4271831.13	12.14	2.55	0.01149	9.00	Surface-Based	8.29	2.37
	B0026521	644952.28	4271838.23	12.03	2.55	0.01149	9.00	Surface-Based	8.29	2.37
	B0026522	644967.72	4271846.61	12.01	2.55	0.01149	9.00	Surface-Based	8.29	2.37
	B0026523	644979.67	4271859.82	12.14	2.55	0.01149	9.00	Surface-Based	8.29	2.37
	B0026524	644991.63	4271873.04	12.20	2.55	0.01149	9.00	Surface-Based	8.29	2.37
	B0026525	645003.74	4271886.12	11.99	2.55	0.01149	9.00	Surface-Based	8.29	2.37
	B0026526	645015.86	4271899.18	12.17	2.55	0.01149	9.00	Surface-Based	8.29	2.37
	B0026527	645027.99	4271912.24	11.87	2.55	0.01149	9.00	Surface-Based	8.29	2.37
	B0026528	645040.12	4271925.30	12.05	2.55	0.01149	9.00	Surface-Based	8.29	2.37
	B0026529	645052.25	4271938.36	12.15	2.55	0.01149	9.00	Surface-Based	8.29	2.37
	B0026530	645064.37	4271951.42	11.22	2.55	0.01149	9.00	Surface-Based	8.29	2.37
	B0026531	645077.33	4271963.60	9.59	2.55	0.01149	9.00	Surface-Based	8.29	2.37
	B0026532	645090.99	4271975.06	8.64	2.55	0.01149	9.00	Surface-Based	8.29	2.37
	B0026533	645104.65	4271986.51	9.18	2.55	0.01149	9.00	Surface-Based	8.29	2.37

Source Pathway - Source Inputs

AERMOD

Line Source ID	Volume Source ID	X Coordinate [m]	Y Coordinate [m]	Base Elevation [m]	Release Height [m[	Emission Rate [g/s]	Length of Side [m]	Building Height [m]	Initial Lateral Dimencion [m]	Initial Vertical Dimencion [m]
SLINE2	B0026534	645118.35	4271997.90	9.94	2.55	0.01149	9.00	Surface-Based	8.29	2.37
	B0026535	645131.51	4272009.67	10.84	2.55	0.01149	9.00	Surface-Based	8.29	2.37
	B0026536	645140.00	4272025.34	11.74	2.55	0.01149	9.00	Surface-Based	8.29	2.37
	B0026537	645148.48	4272041.01	12.31	2.55	0.01149	9.00	Surface-Based	8.29	2.37
	B0026538	645156.97	4272056.69	12.36	2.55	0.01149	9.00	Surface-Based	8.29	2.37
	B0026539	645165.46	4272072.36	12.90	2.55	0.01149	9.00	Surface-Based	8.29	2.37
	B0026540	645173.95	4272088.03	13.54	2.55	0.01149	9.00	Surface-Based	8.29	2.37
	B0026541	645182.44	4272103.70	13.96	2.55	0.01149	9.00	Surface-Based	8.29	2.37
	B0026542	645191.90	4272118.72	14.18	2.55	0.01149	9.00	Surface-Based	8.29	2.37
	B0026543	645203.04	4272132.64	14.33	2.55	0.01149	9.00	Surface-Based	8.29	2.37
	B0026544	645215.10	4272145.54	14.48	2.55	0.01149	9.00	Surface-Based	8.29	2.37
	B0026545	645219.31	4272160.59	14.51	2.55	0.01149	9.00	Surface-Based	8.29	2.37
	B0026546	645217.92	4272178.36	14.22	2.55	0.01149	9.00	Surface-Based	8.29	2.37
	B0026547	645216.53	4272196.13	13.86	2.55	0.01149	9.00	Surface-Based	8.29	2.37
	B0026548	645215.14	4272213.90	13.66	2.55	0.01149	9.00	Surface-Based	8.29	2.37
	B0026549	645213.76	4272231.67	13.57	2.55	0.01149	9.00	Surface-Based	8.29	2.37
	B0026550	645212.37	4272249.43	13.73	2.55	0.01149	9.00	Surface-Based	8.29	2.37
	B0026551	645210.98	4272267.20	13.98	2.55	0.01149	9.00	Surface-Based	8.29	2.37
	B0026552	645209.59	4272284.97	14.27	2.55	0.01149	9.00	Surface-Based	8.29	2.37
	B0026553	645208.20	4272302.74	14.10	2.55	0.01149	9.00	Surface-Based	8.29	2.37
	B0026554	645206.82	4272320.51	13.94	2.55	0.01149	9.00	Surface-Based	8.29	2.37
	B0026555	645205.50	4272338.28	13.78	2.55	0.01149	9.00	Surface-Based	8.29	2.37
	B0026556	645205.96	4272356.10	13.94	2.55	0.01149	9.00	Surface-Based	8.29	2.37
	B0026557	645206.42	4272373.91	14.28	2.55	0.01149	9.00	Surface-Based	8.29	2.37
	B0026558	645206.88	4272391.73	14.48	2.55	0.01149	9.00	Surface-Based	8.29	2.37

Source Pathway - Source Inputs

AERMOD

Line Source ID	Volume Source ID	X Coordinate [m]	Y Coordinate [m]	Base Elevation [m]	Release Height [m[	Emission Rate [g/s]	Length of Side [m]	Building Height [m]	Initial Lateral Dimencion [m]	Initial Vertical Dimencion [m]
SLINE2	B0026559	645207.35	4272409.55	14.64	2.55	0.01149	9.00	Surface-Based	8.29	2.37
	B0026560	645207.81	4272427.36	14.69	2.55	0.01149	9.00	Surface-Based	8.29	2.37
	B0026561	645208.27	4272445.18	14.81	2.55	0.01149	9.00	Surface-Based	8.29	2.37
	B0026562	645200.20	4272459.70	14.81	2.55	0.01149	9.00	Surface-Based	8.29	2.37
	B0026563	645187.88	4272472.58	14.73	2.55	0.01149	9.00	Surface-Based	8.29	2.37
	B0026564	645175.60	4272485.49	14.77	2.55	0.01149	9.00	Surface-Based	8.29	2.37
	B0026565	645164.25	4272499.24	15.05	2.55	0.01149	9.00	Surface-Based	8.29	2.37
	B0026566	645152.91	4272512.98	15.77	2.55	0.01149	9.00	Surface-Based	8.29	2.37
	B0026567	645141.57	4272526.73	16.97	2.55	0.01149	9.00	Surface-Based	8.29	2.37
	B0026568	645130.23	4272540.48	17.82	2.55	0.01149	9.00	Surface-Based	8.29	2.37

Line Source ID	Volume Source ID	X Coordinate [m]	Y Coordinate [m]	Base Elevation [m]	Release Height [m[	Emission Rate [g/s]	Length of Side [m]	Building Height [m]	Initial Lateral Dimencion [m]	Initial Vertical Dimencion [m]
SLINE3	C0026569	645244.76	4271937.56	11.20	2.55	0.06667	9.00	Surface-Based	8.03	2.37
	C0026570	645254.09	4271952.08	13.15	2.55	0.06667	9.00	Surface-Based	8.03	2.37
	C0026571	645267.96	4271961.78	14.20	2.55	0.06667	9.00	Surface-Based	8.03	2.37
	C0026572	645275.50	4271968.98	13.44	2.55	0.06667	9.00	Surface-Based	8.03	2.37
	C0026573	645270.46	4271985.48	13.73	2.55	0.06667	9.00	Surface-Based	8.03	2.37
	C0026574	645265.42	4272001.99	14.02	2.55	0.06667	9.00	Surface-Based	8.03	2.37
	C0026575	645260.38	4272018.50	13.93	2.55	0.06667	9.00	Surface-Based	8.03	2.37
	C0026576	645255.34	4272035.00	13.70	2.55	0.06667	9.00	Surface-Based	8.03	2.37
	C0026577	645250.30	4272051.51	13.73	2.55	0.06667	9.00	Surface-Based	8.03	2.37
	C0026578	645245.26	4272068.02	13.82	2.55	0.06667	9.00	Surface-Based	8.03	2.37
	C0026579	645240.22	4272084.52	14.16	2.55	0.06667	9.00	Surface-Based	8.03	2.37
	C0026580	645235.18	4272101.03	14.78	2.55	0.06667	9.00	Surface-Based	8.03	2.37
	C0026581	645230.14	4272117.54	14.88	2.55	0.06667	9.00	Surface-Based	8.03	2.37

Source Pathway - Source Inputs

AERMOD

Line Source ID	Volume Source ID	X Coordinate [m]	Y Coordinate [m]	Base Elevation [m]	Release Height [m[	Emission Rate [g/s]	Length of Side [m]	Building Height [m]	Initial Lateral Dimencion [m]	Initial Vertical Dimencion [m]
SLINE3	C0026582	645225.10	4272134.04	14.76	2.55	0.06667	9.00	Surface-Based	8.03	2.37
	C0026583	645220.06	4272150.55	14.58	2.55	0.06667	9.00	Surface-Based	8.03	2.37

```
 *** AERMOD - VERSION  19191 ***   *** C:\Users\chris.lovett\OneDrive -
Ascent Environmental\Desktop\2021 H ***        02/15/21
 *** AERMET - VERSION  14134 ***   ***
***        14:26:34

PAGE   1
 *** MODELOPTs:    RegDFAULT  CONC  ELEV  URBAN

                                                ***     MODEL SETUP OPTIONS
SUMMARY       ***
 - - - - - - - - - - - - - - - - - - - - - - - - - - - - - - - - - - - - -
- - - - - - - - - - - - - - - - - - - - - - - - - - -

 **Model Is Setup For Calculation of Average CONCentration Values.

   --  DEPOSITION LOGIC  --
 **NO GAS DEPOSITION Data Provided.
 **NO PARTICLE DEPOSITION Data Provided.
 **Model Uses NO DRY DEPLETION.  DRYDPLT  =  F
 **Model Uses NO WET DEPLETION.  WETDPLT  =  F

 **Model Uses URBAN Dispersion Algorithm for the SBL for   341 Source(s),
   for Total of    1 Urban Area(s):
   Urban Population =    501900.0 ;  Urban Roughness Length =  1.000 m

 **Model Uses Regulatory DEFAULT Options:
        1. Stack-tip Downwash.
        2. Model Accounts for ELEVated Terrain Effects.
        3. Use Calms Processing Routine.
        4. Use Missing Data Processing Routine.
        5. No Exponential Decay.
        6. Urban Roughness Length of 1.0 Meter Assumed.

 **Other Options Specified:
        CCVR_Sub - Meteorological data includes CCVR substitutions
        TEMP_Sub - Meteorological data includes TEMP substitutions

 **Model Assumes No FLAGPOLE Receptor Heights.

 **The User Specified a Pollutant Type of:  PM_10

 **Model Calculates  2 Short Term Average(s) of:   1-HR  24-HR
     and Calculates ANNUAL Averages

 **This Run Includes:    341 Source(s);       1 Source Group(s); and
1716 Receptor(s)

                with:      0 POINT(s), including
                           0 POINTCAP(s) and      0 POINTHOR(s)
                 and:    341 VOLUME source(s)
                 and:      0 AREA type source(s)
                 and:      0 LINE source(s)
```

```
                and:      0 RLINE/RLINEXT source(s)
                and:      0 OPENPIT source(s)
                and:      0 BUOYANT LINE source(s) with      0 line(s)


 **Model Set To Continue RUNning After the Setup Testing.

 **The AERMET Input Meteorological Data Version Date:  14134

 **Output Options Selected:
          Model Outputs Tables of ANNUAL Averages by Receptor
          Model Outputs Tables of Highest Short Term Values by Receptor
(RECTABLE Keyword)
          Model Outputs External File(s) of High Values for Plotting
(PLOTFILE Keyword)
          Model Outputs Separate Summary File of High Ranked Values
(SUMMFILE Keyword)

 **NOTE:  The Following Flags May Appear Following CONC Values:  c for Calm
Hours
                                                                   m for
Missing Hours
                                                                   b for
Both Calm and Missing Hours

 **Misc. Inputs:  Base Elev. for Pot. Temp. Profile (m MSL) =     9.14 ;
Decay Coef. =    0.000     ;  Rot. Angle =     0.0
                  Emission Units = GRAMS/SEC
;  Emission Rate Unit Factor =   0.10000E+07
                  Output Units   = MICROGRAMS/M**3

 **Approximate Storage Requirements of Model =      3.9 MB of RAM.

 **Input Runstream File:          aermod.inp
 **Output Print File:             aermod.out

 **Detailed Error/Message File:   Arden Pond.err
 **File for Summary of Results:   Arden Pond.sum
```

*** MODELOPTs: RegDFAULT CONC ELEV URBAN

*** METEOROLOGICAL DAYS SELECTED FOR PROCESSING *** (1=YES; 0=NO)

```
            1 1 1 1 1 1 1 1 1 1   1 1 1 1 1 1 1 1 1 1   1 1 1 1 1 1 1 1
1 1   1 1 1 1 1 1 1 1 1 1   1 1 1 1 1 1 1 1 1 1
            1 1 1 1 1 1 1 1 1 1   1 1 1 1 1 1 1 1 1 1   1 1 1 1 1 1 1 1
1 1   1 1 1 1 1 1 1 1 1 1   1 1 1 1 1 1 1 1 1 1
            1 1 1 1 1 1 1 1 1 1   1 1 1 1 1 1 1 1 1 1   1 1 1 1 1 1 1 1
1 1   1 1 1 1 1 1 1 1 1 1   1 1 1 1 1 1 1 1 1 1
            1 1 1 1 1 1 1 1 1 1   1 1 1 1 1 1 1 1 1 1   1 1 1 1 1 1 1 1
1 1   1 1 1 1 1 1 1 1 1 1   1 1 1 1 1 1 1 1 1 1
            1 1 1 1 1 1 1 1 1 1   1 1 1 1 1 1 1 1 1 1   1 1 1 1 1 1 1 1
1 1   1 1 1 1 1 1 1 1 1 1   1 1 1 1 1 1 1 1 1 1
            1 1 1 1 1 1 1 1 1 1   1 1 1 1 1 1 1 1 1 1   1 1 1 1 1 1 1 1
1 1   1 1 1 1 1 1 1 1 1 1   1 1 1 1 1 1 1 1 1 1
            1 1 1 1 1 1 1 1 1 1   1 1 1 1 1 1 1 1 1 1   1 1 1 1 1 1 1 1
1 1   1 1 1 1 1 1 1 1 1 1   1 1 1 1 1 1 1 1 1 1
            1 1 1 1 1 1 1 1 1 1   1 1 1 1 1 1 1 1 1 1   1 1 1 1 1 1 1 1
1 1   1 1 1 1 1 1 1 1 1 1   1 1 1 1 1 1 1 1 1 1
            1 1 1 1 1 1 1 1 1 1   1 1 1 1 1
```

METEOROLOGICAL DATA PROCESSED BETWEEN START DATE: 2012 1 1 1 AND END DATE: 2014 12 31 24

NOTE: METEOROLOGICAL DATA ACTUALLY PROCESSED WILL ALSO DEPEND ON WHAT IS INCLUDED IN THE DATA FILE.

*** UPPER BOUND OF FIRST THROUGH FIFTH WIND SPEED CATEGORIES ***

(METERS/SEC)

1.54, 3.09, 5.14, 8.23, 10.80,

*** MODELOPTs: RegDFAULT CONC ELEV URBAN

*** UP TO THE FIRST 24 HOURS OF METEOROLOGICAL DATA ***

Surface file: Met Data\Exec 10-14 N1MD.SFC
Met Version: 14134
Profile file: Met Data\Exec 10-14 N1MD.PFL
Surface format: FREE
Profile format: FREE
Surface station no.: 23232 Upper air station no.: 23230
Name: SACRAMENTO/EXECUTIVE_ARPT Name: OAKLAND/WSO_AP
Year: 2010 Year: 2010

First 24 hours of scalar data

YR	MO	DY	JDY	HR	H0	U*	W*	DT/DZ	ZICNV	ZIMCH	M-O LEN	Z0	BOWEN	ALBEDO	REF WS	WD	HT	REF TA	HT
10	01	01	1	01	-9.2	0.095	-9.000	-9.000	-999.	70.	8.5	0.07	0.94	1.00	2.36	131.	10.1	282.5	2.0
10	01	01	1	02	-8.6	0.091	-9.000	-9.000	-999.	66.	8.0	0.06	0.94	1.00	2.36	118.	10.1	283.1	2.0
10	01	01	1	03	-4.8	0.068	-9.000	-9.000	-999.	42.	6.0	0.06	0.94	1.00	1.76	114.	10.1	283.1	2.0
10	01	01	1	04	-999.0	-9.000	-9.000	-9.000	-999.	-999.	-99999.0	0.13	0.94	1.00	0.00	0.	10.1	283.1	2.0
10	01	01	1	05	-999.0	-9.000	-9.000	-9.000	-999.	-999.	-99999.0	0.13	0.94	1.00	0.00	0.	10.1	282.5	2.0
10	01	01	1	06	-999.0	-9.000	-9.000	-9.000	-999.	-999.	-99999.0	0.13	0.94	1.00	0.00	0.	10.1	282.0	2.0
10	01	01	1	07	-999.0	-9.000	-9.000	-9.000	-999.	-999.	-99999.0	0.13	0.94	1.00	0.00	0.	10.1	282.0	2.0
10	01	01	1	08	-16.5	0.289	-9.000	-9.000	-999.	372.	133.8	0.07	0.94	0.76	3.86	143.	10.1	283.1	2.0
10	01	01	1	09	0.7	0.140	0.048	0.009	6.	142.	-387.3	0.06	0.94	0.40	1.76	177.	10.1	283.1	2.0
10	01	01	1	10	22.2	0.222	0.412	0.006	115.	251.	-45.3	0.09	0.94	0.28	2.36	191.	10.1	284.2	2.0
10	01	01	1	11	16.2	0.240	0.412	0.006	158.	282.	-78.1	0.06	0.94	0.23	2.86	164.	10.1	285.4	2.0
10	01	01	1	12	20.9	0.239	0.486	0.006	200.	281.	-60.0	0.13	0.94	0.22	2.36	999.	10.1	285.4	2.0

```
 10 01 01   1 13   21.6 -9.000 -9.000 -9.000  234. -999. -99999.0  0.13
0.94   0.22    0.00    0.   10.1  285.4    2.0
 10 01 01   1 14   18.3  0.247  0.507  0.006  260.  295.    -75.7  0.07
0.94   0.23    2.86  129.   10.1  285.9    2.0
 10 01 01   1 15   11.0  0.242  0.436  0.006  274.  286.   -117.9  0.07
0.94   0.26    2.86  122.   10.1  286.4    2.0
 10 01 01   1 16    0.4  0.231  0.147  0.006  275.  266.  -2647.7  0.07
0.94   0.35    2.86  134.   10.1  286.4    2.0
 10 01 01   1 17 -999.0 -9.000 -9.000 -9.000 -999. -999. -99999.0  0.13
0.94   0.61    0.00    0.   10.1  286.4    2.0
 10 01 01   1 18 -999.0 -9.000 -9.000 -9.000 -999. -999. -99999.0  0.13
0.94   1.00    0.00    0.   10.1  285.4    2.0
 10 01 01   1 19 -999.0 -9.000 -9.000 -9.000 -999. -999. -99999.0  0.13
0.94   1.00    0.00    0.   10.1  284.2    2.0
 10 01 01   1 20   -5.9  0.105 -9.000 -9.000 -999.   82.     17.8  0.21
0.94   1.00    1.76  247.   10.1  284.9    2.0
 10 01 01   1 21 -999.0 -9.000 -9.000 -9.000 -999. -999. -99999.0  0.13
0.94   1.00    0.00    0.   10.1  284.9    2.0
 10 01 01   1 22   -3.8  0.069 -9.000 -9.000 -999.   43.      7.9  0.06
0.94   1.00    1.76  162.   10.1  284.2    2.0
 10 01 01   1 23 -999.0 -9.000 -9.000 -9.000 -999. -999. -99999.0  0.13
0.94   1.00    0.00    0.   10.1  283.1    2.0
 10 01 01   1 24 -999.0 -9.000 -9.000 -9.000 -999. -999. -99999.0  0.13
0.94   1.00    0.00    0.   10.1  284.2    2.0


 First hour of profile data
 YR MO DY HR HEIGHT F  WDIR    WSPD AMB_TMP sigmaA  sigmaW  sigmaV
 10 01 01 01   10.1 1  131.    2.36   282.6   99.0  -99.00  -99.00

 F indicates top of profile (=1) or below (=0)
```

*** MODELOPTs: RegDFAULT CONC ELEV URBAN

*** THE SUMMARY OF MAXIMUM ANNUAL RESULTS AVERAGED OVER 3 YEARS ***

** CONC OF PM_10 IN MICROGRAMS/M**3 **

```
NETWORK
GROUP ID                        AVERAGE CONC                RECEPTOR
(XR, YR, ZELEV, ZHILL, ZFLAG)  OF TYPE  GRID-ID
- - - - - - - - - - - - - - - - - - - - - - - - - - - - - - - - - - - - - -
- - - - - - - - - - - - - - - - - - - - - - - - -

ALL       1ST HIGHEST VALUE IS     346.36838 AT (  645252.50,
4271972.50,    13.48,    13.48,    0.00)  DC
          2ND HIGHEST VALUE IS     297.27482 AT (  645252.50,
4272072.50,    13.41,    13.41,    0.00)  DC
          3RD HIGHEST VALUE IS     290.09013 AT (  645252.50,
4271997.50,    13.86,    13.86,    0.00)  DC
          4TH HIGHEST VALUE IS     287.11074 AT (  645252.50,
4272122.50,    14.17,    14.17,    0.00)  DC
          5TH HIGHEST VALUE IS     282.79565 AT (  645227.50,
4272172.50,    14.69,    14.69,    0.00)  DC
          6TH HIGHEST VALUE IS     277.50285 AT (  645227.50,
4272122.50,    14.83,    14.83,    0.00)  DC
          7TH HIGHEST VALUE IS     269.81525 AT (  645277.50,
4272022.50,    12.55,    12.55,    0.00)  DC
          8TH HIGHEST VALUE IS     262.47585 AT (  645252.50,
4272022.50,    13.94,    13.94,    0.00)  DC
          9TH HIGHEST VALUE IS     259.91631 AT (  645252.50,
4272047.50,    13.66,    13.66,    0.00)  DC
         10TH HIGHEST VALUE IS     254.52028 AT (  645227.50,
4272072.50,    14.24,    14.24,    0.00)  DC
```

*** RECEPTOR TYPES: GC = GRIDCART
GP = GRIDPOLR
DC = DISCCART
DP = DISCPOLR

*** MODELOPTs: RegDFAULT CONC ELEV URBAN

*** THE SUMMARY OF HIGHEST 1-HR RESULTS ***

** CONC OF PM_10 IN MICROGRAMS/M**3 **

NETWORK GROUP ID	AVERAGE CONC	DATE (YYMMDDHH)	RECEPTOR (XR, YR, ZELEV, ZHILL, ZFLAG)	OF TYPE	GRID-ID
ALL	HIGH 1ST HIGH VALUE IS	1355.17940	ON 13120301: AT (645227.50, 4272122.50, 14.83, 14.83, 0.00)	DC	

*** RECEPTOR TYPES: GC = GRIDCART
GP = GRIDPOLR
DC = DISCCART
DP = DISCPOLR

*** MODELOPTs: RegDFAULT CONC ELEV URBAN

*** THE SUMMARY OF HIGHEST 24-HR RESULTS ***

** CONC OF PM_10 IN MICROGRAMS/M**3 **

NETWORK GROUP ID	AVERAGE CONC	DATE (YYMMDDHH)	RECEPTOR (XR, YR, ZELEV, ZHILL, ZFLAG)	OF TYPE	GRID-ID
ALL HIGH 1ST HIGH VALUE IS	641.58281b	ON 12110924:	AT (645252.50, 4271972.50, 13.48, 13.48, 0.00)	DC	

*** RECEPTOR TYPES: GC = GRIDCART
GP = GRIDPOLR
DC = DISCCART
DP = DISCPOLR

```
 *** AERMOD - VERSION  19191 ***   *** C:\Users\chris.lovett\OneDrive -
Ascent Environmental\Desktop\2021 H ***        02/15/21
 *** AERMET - VERSION  14134 ***   ***
***        14:26:34

PAGE   7
 *** MODELOPTs:    RegDFAULT  CONC  ELEV  URBAN

 *** Message Summary : AERMOD Model Execution ***

  --------- Summary of Total Messages --------

 A Total of            0 Fatal Error Message(s)
 A Total of            0 Warning Message(s)
 A Total of        14879 Informational Message(s)

 A Total of        26304 Hours Were Processed

 A Total of         7536 Calm Hours Identified

 A Total of         1768 Missing Hours Identified (  6.72 Percent)


    ******** FATAL ERROR MESSAGES ********
               ***  NONE  ***


    ********   WARNING MESSAGES   ********
               ***  NONE  ***
```

Annual Average PM10 Ground-Level Concentrations - Arden Pond

X-coordinate	Y-coordinate	Annual Avg (ug/m3)
644377.5	4271197.5	6.57252
644402.5	4271197.5	6.90477
644427.5	4271197.5	7.23911
644452.5	4271197.5	7.49999
644477.5	4271197.5	7.51479
644502.5	4271197.5	7.54352
644527.5	4271197.5	7.44161
644552.5	4271197.5	7.33788
644577.5	4271197.5	7.4786
644602.5	4271197.5	7.572
644627.5	4271197.5	7.66159
644652.5	4271197.5	7.70212
644677.5	4271197.5	7.6857
644702.5	4271197.5	7.61956
644727.5	4271197.5	7.52066
644752.5	4271197.5	7.42394
644777.5	4271197.5	7.33712
644802.5	4271197.5	7.23057
644827.5	4271197.5	7.16203
644852.5	4271197.5	7.12792
644877.5	4271197.5	7.08286
644902.5	4271197.5	7.0679
644927.5	4271197.5	6.99039
644952.5	4271197.5	6.91386
644977.5	4271197.5	6.86879
645002.5	4271197.5	6.86037
645027.5	4271197.5	6.83142
645052.5	4271197.5	6.81159
645077.5	4271197.5	6.78814
645102.5	4271197.5	6.7125
645127.5	4271197.5	6.60064
645152.5	4271197.5	6.4293
645177.5	4271197.5	6.20595
645202.5	4271197.5	5.97357
645227.5	4271197.5	5.74336
645252.5	4271197.5	5.62212
645277.5	4271197.5	5.57201
645302.5	4271197.5	5.4229
645327.5	4271197.5	5.26805
645352.5	4271197.5	5.09651
645377.5	4271197.5	4.92908
645402.5	4271197.5	4.78314
645427.5	4271197.5	4.64944
645452.5	4271197.5	4.51864
645477.5	4271197.5	4.39295

Annual Average PM10 Ground-Level Concentrations - Arden Pond

X-coordinate	Y-coordinate	Annual Avg (ug/m3)
645502.5	4271197.5	4.26933
645527.5	4271197.5	4.15433
645552.5	4271197.5	4.03703
645577.5	4271197.5	3.91672
645602.5	4271197.5	3.78649
644377.5	4271222.5	7.24984
644402.5	4271222.5	7.64516
644427.5	4271222.5	8.01196
644452.5	4271222.5	8.28566
644477.5	4271222.5	8.32115
644502.5	4271222.5	8.32848
644527.5	4271222.5	8.24595
644552.5	4271222.5	8.09566
644577.5	4271222.5	8.18497
644602.5	4271222.5	8.25885
644627.5	4271222.5	8.33711
644652.5	4271222.5	8.36963
644677.5	4271222.5	8.33415
644702.5	4271222.5	8.20241
644727.5	4271222.5	8.00004
644752.5	4271222.5	7.90697
644777.5	4271222.5	7.8073
644802.5	4271222.5	7.74763
644827.5	4271222.5	7.71462
644852.5	4271222.5	7.67877
644877.5	4271222.5	7.66532
644902.5	4271222.5	7.64372
644927.5	4271222.5	7.606
644952.5	4271222.5	7.53087
644977.5	4271222.5	7.48525
645002.5	4271222.5	7.46333
645027.5	4271222.5	7.49629
645052.5	4271222.5	7.49041
645077.5	4271222.5	7.47184
645102.5	4271222.5	7.42702
645127.5	4271222.5	7.30546
645152.5	4271222.5	7.11273
645177.5	4271222.5	6.88654
645202.5	4271222.5	6.49623
645227.5	4271222.5	6.13279
645252.5	4271222.5	5.99725
645277.5	4271222.5	5.91453
645302.5	4271222.5	5.77064
645327.5	4271222.5	5.55712
645352.5	4271222.5	5.36741

Annual Average PM10 Ground-Level Concentrations - Arden Pond

X-coordinate	Y-coordinate	Annual Avg (ug/m3)
645377.5	4271222.5	5.18909
645402.5	4271222.5	5.01337
645427.5	4271222.5	4.84671
645452.5	4271222.5	4.70181
645477.5	4271222.5	4.57118
645502.5	4271222.5	4.43448
645527.5	4271222.5	4.30541
645552.5	4271222.5	4.16914
645577.5	4271222.5	4.03039
645602.5	4271222.5	3.89508
644377.5	4271247.5	8.02914
644402.5	4271247.5	8.47768
644427.5	4271247.5	8.86777
644452.5	4271247.5	9.20284
644477.5	4271247.5	9.37673
644502.5	4271247.5	9.24671
644527.5	4271247.5	9.14246
644552.5	4271247.5	9.04776
644577.5	4271247.5	9.05967
644602.5	4271247.5	9.14729
644627.5	4271247.5	9.28153
644652.5	4271247.5	9.31913
644677.5	4271247.5	9.14337
644702.5	4271247.5	8.85765
644727.5	4271247.5	8.56809
644752.5	4271247.5	8.47178
644777.5	4271247.5	8.35282
644802.5	4271247.5	8.33943
644827.5	4271247.5	8.35442
644852.5	4271247.5	8.31567
644877.5	4271247.5	8.38972
644902.5	4271247.5	8.31606
644927.5	4271247.5	8.2898
644952.5	4271247.5	8.2739
644977.5	4271247.5	8.24108
645002.5	4271247.5	8.25335
645027.5	4271247.5	8.29019
645052.5	4271247.5	8.31641
645077.5	4271247.5	8.31813
645102.5	4271247.5	8.30518
645127.5	4271247.5	8.17945
645152.5	4271247.5	7.94652
645177.5	4271247.5	7.68157
645202.5	4271247.5	7.29372
645227.5	4271247.5	6.67165

Annual Average PM10 Ground-Level Concentrations - Arden Pond

X-coordinate	Y-coordinate	Annual Avg (ug/m3)
645252.5	4271247.5	6.52607
645277.5	4271247.5	6.38395
645302.5	4271247.5	6.1242
645327.5	4271247.5	5.87758
645352.5	4271247.5	5.68018
645377.5	4271247.5	5.45185
645402.5	4271247.5	5.25036
645427.5	4271247.5	5.07085
645452.5	4271247.5	4.90988
645477.5	4271247.5	4.75801
645502.5	4271247.5	4.60514
645527.5	4271247.5	4.45272
645552.5	4271247.5	4.29967
645577.5	4271247.5	4.15246
645602.5	4271247.5	4.00298
644377.5	4271272.5	8.95434
644402.5	4271272.5	9.45756
644427.5	4271272.5	9.88804
644452.5	4271272.5	10.24775
644477.5	4271272.5	10.48803
644502.5	4271272.5	10.30037
644527.5	4271272.5	10.16608
644552.5	4271272.5	10.12116
644577.5	4271272.5	10.23949
644602.5	4271272.5	10.38468
644627.5	4271272.5	10.62379
644652.5	4271272.5	10.57786
644677.5	4271272.5	10.23572
644702.5	4271272.5	9.66657
644727.5	4271272.5	9.16089
644752.5	4271272.5	9.1438
644777.5	4271272.5	9.02219
644802.5	4271272.5	8.94384
644827.5	4271272.5	9.01905
644852.5	4271272.5	9.11633
644877.5	4271272.5	9.21812
644902.5	4271272.5	9.12264
644927.5	4271272.5	9.11126
644952.5	4271272.5	9.14933
644977.5	4271272.5	9.17426
645002.5	4271272.5	9.25261
645027.5	4271272.5	9.3539
645052.5	4271272.5	9.44055
645077.5	4271272.5	9.79939
645102.5	4271272.5	9.83892

Annual Average PM10 Ground-Level Concentrations - Arden Pond

X-coordinate	Y-coordinate	Annual Avg (ug/m3)
645127.5	4271272.5	9.7113
645152.5	4271272.5	9.48018
645177.5	4271272.5	9.1166
645202.5	4271272.5	8.66075
645227.5	4271272.5	7.86887
645252.5	4271272.5	7.46644
645277.5	4271272.5	7.0763
645302.5	4271272.5	6.68824
645327.5	4271272.5	6.33758
645352.5	4271272.5	6.04707
645377.5	4271272.5	5.79354
645402.5	4271272.5	5.54452
645427.5	4271272.5	5.30833
645452.5	4271272.5	5.13336
645477.5	4271272.5	4.96493
645502.5	4271272.5	4.79535
645527.5	4271272.5	4.61443
645552.5	4271272.5	4.44469
645577.5	4271272.5	4.27626
645602.5	4271272.5	4.10696
644377.5	4271297.5	10.0618
644402.5	4271297.5	10.62778
644427.5	4271297.5	11.11126
644452.5	4271297.5	11.50126
644477.5	4271297.5	11.78114
644502.5	4271297.5	11.51462
644527.5	4271297.5	11.32957
644552.5	4271297.5	11.49504
644577.5	4271297.5	11.68866
644602.5	4271297.5	11.94104
644627.5	4271297.5	12.00196
644652.5	4271297.5	11.91861
644677.5	4271297.5	11.5874
644702.5	4271297.5	10.84851
644727.5	4271297.5	9.76882
644752.5	4271297.5	9.96491
644777.5	4271297.5	9.82471
644802.5	4271297.5	9.62404
644827.5	4271297.5	9.69399
644852.5	4271297.5	10.08786
644877.5	4271297.5	10.18959
644902.5	4271297.5	10.20671
644927.5	4271297.5	10.11109
644952.5	4271297.5	10.25883
644977.5	4271297.5	10.42616

Annual Average PM10 Ground-Level Concentrations - Arden Pond

X-coordinate	Y-coordinate	Annual Avg (ug/m3)
645002.5	4271297.5	10.62433
645027.5	4271297.5	10.84449
645052.5	4271297.5	11.02272
645077.5	4271297.5	11.30086
645102.5	4271297.5	11.08323
645127.5	4271297.5	10.94947
645152.5	4271297.5	10.6854
645177.5	4271297.5	10.24804
645202.5	4271297.5	9.60961
645227.5	4271297.5	8.84297
645252.5	4271297.5	8.10655
645277.5	4271297.5	7.49294
645302.5	4271297.5	7.00562
645327.5	4271297.5	6.61735
645352.5	4271297.5	6.30495
645377.5	4271297.5	6.03115
645402.5	4271297.5	5.82248
645427.5	4271297.5	5.58437
645452.5	4271297.5	5.37892
645477.5	4271297.5	5.17347
645502.5	4271297.5	4.98568
645527.5	4271297.5	4.77809
645552.5	4271297.5	4.5787
645577.5	4271297.5	4.39544
645602.5	4271297.5	4.21344
644377.5	4271322.5	11.24932
644402.5	4271322.5	11.95452
644427.5	4271322.5	12.59341
644452.5	4271322.5	13.01665
644477.5	4271322.5	13.31763
644502.5	4271322.5	13.48272
644527.5	4271322.5	13.09036
644552.5	4271322.5	13.00973
644577.5	4271322.5	13.39376
644602.5	4271322.5	13.50366
644627.5	4271322.5	13.45025
644652.5	4271322.5	13.23251
644677.5	4271322.5	12.86753
644702.5	4271322.5	12.37021
644727.5	4271322.5	11.90126
644752.5	4271322.5	11.61918
644777.5	4271322.5	10.91344
644802.5	4271322.5	10.66113
644827.5	4271322.5	10.54257
644852.5	4271322.5	10.85337

Annual Average PM10 Ground-Level Concentrations - Arden Pond

X-coordinate	Y-coordinate	Annual Avg (ug/m3)
644877.5	4271322.5	11.52471
644902.5	4271322.5	11.32778
644927.5	4271322.5	11.25665
644952.5	4271322.5	11.75752
644977.5	4271322.5	11.82883
645002.5	4271322.5	12.22649
645027.5	4271322.5	12.64677
645052.5	4271322.5	12.95999
645077.5	4271322.5	12.99157
645452.5	4271322.5	5.61253
645477.5	4271322.5	5.36785
645502.5	4271322.5	5.14694
645527.5	4271322.5	4.92658
645552.5	4271322.5	4.71599
645577.5	4271322.5	4.51665
645602.5	4271322.5	4.32813
644377.5	4271347.5	12.87261
644402.5	4271347.5	13.60765
644427.5	4271347.5	14.28287
644452.5	4271347.5	14.88118
644477.5	4271347.5	15.23506
644502.5	4271347.5	15.49953
644527.5	4271347.5	15.67675
644552.5	4271347.5	15.75628
644577.5	4271347.5	15.73465
644602.5	4271347.5	15.49779
644627.5	4271347.5	15.15446
644652.5	4271347.5	14.78514
644677.5	4271347.5	14.41512
644702.5	4271347.5	14.02468
644727.5	4271347.5	13.75342
644752.5	4271347.5	13.64098
644777.5	4271347.5	13.50949
644802.5	4271347.5	13.45713
644827.5	4271347.5	13.77147
644852.5	4271347.5	13.36487
644877.5	4271347.5	12.96475
645502.5	4271347.5	5.38226
645527.5	4271347.5	5.15856
645552.5	4271347.5	4.88953
645577.5	4271347.5	4.66487
645602.5	4271347.5	4.45494
644377.5	4271372.5	14.97157
644402.5	4271372.5	15.75314
644427.5	4271372.5	16.39667

Annual Average PM10 Ground-Level Concentrations - Arden Pond

X-coordinate	Y-coordinate	Annual Avg (ug/m3)
644452.5	4271372.5	17.07939
644477.5	4271372.5	17.52622
644502.5	4271372.5	17.87954
644527.5	4271372.5	18.12632
644552.5	4271372.5	18.19516
644577.5	4271372.5	18.02288
644602.5	4271372.5	17.65309
644627.5	4271372.5	17.18012
644652.5	4271372.5	16.73116
644677.5	4271372.5	16.35826
644702.5	4271372.5	16.07277
644727.5	4271372.5	15.89131
645102.5	4271372.5	18.70617
645127.5	4271372.5	18.09349
645152.5	4271372.5	17.65143
645177.5	4271372.5	15.99698
645202.5	4271372.5	13.98099
645527.5	4271372.5	5.34514
645552.5	4271372.5	5.11118
645577.5	4271372.5	4.8086
645602.5	4271372.5	4.56715
645027.5	4271397.5	20.08488
645052.5	4271397.5	21.28191
645077.5	4271397.5	22.26715
645102.5	4271397.5	22.52621
645127.5	4271397.5	21.16359
645152.5	4271397.5	19.62053
645177.5	4271397.5	16.22772
645202.5	4271397.5	16.02973
645227.5	4271397.5	12.80284
645252.5	4271397.5	10.66312
645277.5	4271397.5	9.48633
645302.5	4271397.5	8.71289
645327.5	4271397.5	8.16222
645352.5	4271397.5	7.73499
645377.5	4271397.5	7.34713
645552.5	4271397.5	5.27001
645577.5	4271397.5	5.01381
645602.5	4271397.5	4.67697
644802.5	4271422.5	20.41879
644827.5	4271422.5	19.90095
644852.5	4271422.5	20.03606
644877.5	4271422.5	18.41916
644902.5	4271422.5	18.40567
644927.5	4271422.5	18.13859

Annual Average PM10 Ground-Level Concentrations - Arden Pond

X-coordinate	Y-coordinate	Annual Avg (ug/m3)
644952.5	4271422.5	19.5746
644977.5	4271422.5	21.35429
645002.5	4271422.5	27.05054
645027.5	4271422.5	28.40079
645052.5	4271422.5	28.84274
645077.5	4271422.5	27.84907
645102.5	4271422.5	28.04981
645127.5	4271422.5	27.72434
645152.5	4271422.5	25.91187
645177.5	4271422.5	23.73902
645202.5	4271422.5	19.18735
645227.5	4271422.5	13.84075
645252.5	4271422.5	11.35751
645277.5	4271422.5	9.97495
645302.5	4271422.5	9.08378
645327.5	4271422.5	8.44935
645352.5	4271422.5	8.05706
645377.5	4271422.5	7.72572
645402.5	4271422.5	7.36849
645427.5	4271422.5	7.00334
645452.5	4271422.5	6.65527
645602.5	4271422.5	4.87477
644727.5	4271447.5	25.13412
644752.5	4271447.5	25.1283
644777.5	4271447.5	26.26975
644802.5	4271447.5	23.84502
644827.5	4271447.5	22.55984
644852.5	4271447.5	24.51304
644877.5	4271447.5	21.82702
644902.5	4271447.5	21.57185
644927.5	4271447.5	20.24156
644952.5	4271447.5	24.06558
644977.5	4271447.5	29.28754
645002.5	4271447.5	32.81421
645027.5	4271447.5	34.47296
645052.5	4271447.5	32.81983
645077.5	4271447.5	31.95633
645102.5	4271447.5	33.47352
645127.5	4271447.5	31.86817
645152.5	4271447.5	30.003
645177.5	4271447.5	25.75501
645202.5	4271447.5	19.41867
645227.5	4271447.5	14.80699
645252.5	4271447.5	12.27686
645277.5	4271447.5	10.81859

Annual Average PM10 Ground-Level Concentrations - Arden Pond

X-coordinate	Y-coordinate	Annual Avg (ug/m3)
645302.5	4271447.5	9.85685
645327.5	4271447.5	9.0645
645352.5	4271447.5	8.34643
645377.5	4271447.5	7.93776
645402.5	4271447.5	7.63272
645427.5	4271447.5	7.33822
645452.5	4271447.5	6.97812
644377.5	4271472.5	35.80017
644402.5	4271472.5	36.64335
644427.5	4271472.5	37.2982
644452.5	4271472.5	38.18131
644477.5	4271472.5	39.28671
644502.5	4271472.5	41.48756
644527.5	4271472.5	42.75501
644552.5	4271472.5	41.33473
644577.5	4271472.5	37.65337
644602.5	4271472.5	34.40683
644627.5	4271472.5	31.76867
644652.5	4271472.5	29.15121
644677.5	4271472.5	29.90781
644702.5	4271472.5	28.98482
644727.5	4271472.5	28.99383
644752.5	4271472.5	31.04627
644777.5	4271472.5	30.97551
644802.5	4271472.5	31.69454
644827.5	4271472.5	30.98441
644852.5	4271472.5	28.52091
644877.5	4271472.5	25.89537
644902.5	4271472.5	25.59308
644927.5	4271472.5	26.34951
644977.5	4271472.5	33.69714
645002.5	4271472.5	35.62934
645027.5	4271472.5	37.77051
645052.5	4271472.5	38.87194
645077.5	4271472.5	36.46875
645102.5	4271472.5	32.51354
645127.5	4271472.5	29.58699
645152.5	4271472.5	26.96887
645177.5	4271472.5	23.41393
645202.5	4271472.5	19.17354
645227.5	4271472.5	15.6749
645252.5	4271472.5	13.30577
645277.5	4271472.5	11.82267
645302.5	4271472.5	10.81637
645327.5	4271472.5	10.05417

Annual Average PM10 Ground-Level Concentrations - Arden Pond

X-coordinate	Y-coordinate	Annual Avg (ug/m3)
645352.5	4271472.5	9.18767
645377.5	4271472.5	8.40724
645402.5	4271472.5	7.80864
645427.5	4271472.5	7.40389
645452.5	4271472.5	7.19382
645477.5	4271472.5	6.90972
644377.5	4271497.5	49.56743
644402.5	4271497.5	50.77937
644427.5	4271497.5	51.80736
644452.5	4271497.5	53.27877
644477.5	4271497.5	54.96724
644502.5	4271497.5	57.30284
644527.5	4271497.5	60.3588
644552.5	4271497.5	55.99674
644577.5	4271497.5	47.15014
644602.5	4271497.5	40.35813
644627.5	4271497.5	37.95025
644652.5	4271497.5	38.30696
644677.5	4271497.5	38.63296
644702.5	4271497.5	38.12914
644727.5	4271497.5	37.51406
644752.5	4271497.5	39.86731
644777.5	4271497.5	38.89773
644802.5	4271497.5	38.27552
644827.5	4271497.5	35.59855
644852.5	4271497.5	32.70788
644877.5	4271497.5	27.7013
644902.5	4271497.5	27.32998
645002.5	4271497.5	33.92159
645027.5	4271497.5	35.03785
645052.5	4271497.5	35.98149
645077.5	4271497.5	34.34743
645102.5	4271497.5	31.53164
645127.5	4271497.5	28.6686
645152.5	4271497.5	25.79718
645177.5	4271497.5	22.46456
645202.5	4271497.5	19.10088
645227.5	4271497.5	16.44204
645252.5	4271497.5	14.40725
645277.5	4271497.5	12.9363
645302.5	4271497.5	11.86829
645327.5	4271497.5	11.00186
645352.5	4271497.5	10.0664
645377.5	4271497.5	9.03442
645402.5	4271497.5	8.25596

Annual Average PM10 Ground-Level Concentrations - Arden Pond

X-coordinate	Y-coordinate	Annual Avg (ug/m3)
645427.5	4271497.5	7.66794
645452.5	4271497.5	7.29761
645477.5	4271497.5	7.1383
644377.5	4271522.5	77.59394
644402.5	4271522.5	78.87674
644427.5	4271522.5	80.55986
644452.5	4271522.5	83.73663
644477.5	4271522.5	89.28664
644502.5	4271522.5	97.25492
644527.5	4271522.5	100.81041
644552.5	4271522.5	87.24803
644577.5	4271522.5	60.94817
644602.5	4271522.5	48.47026
644627.5	4271522.5	45.43077
644652.5	4271522.5	44.31364
644677.5	4271522.5	44.39151
644702.5	4271522.5	43.65011
644727.5	4271522.5	42.69995
644752.5	4271522.5	43.97549
644777.5	4271522.5	42.00161
644802.5	4271522.5	40.54998
644827.5	4271522.5	39.5862
644852.5	4271522.5	34.34369
644877.5	4271522.5	30.81568
644902.5	4271522.5	28.44292
645027.5	4271522.5	32.6913
645052.5	4271522.5	30.8049
645077.5	4271522.5	30.51117
645102.5	4271522.5	32.0319
645127.5	4271522.5	29.70465
645152.5	4271522.5	26.76053
645177.5	4271522.5	23.28434
645202.5	4271522.5	19.92611
645227.5	4271522.5	17.3168
645252.5	4271522.5	15.78634
645277.5	4271522.5	14.38531
645302.5	4271522.5	13.27333
645327.5	4271522.5	12.27551
645352.5	4271522.5	11.15083
645377.5	4271522.5	9.85202
645402.5	4271522.5	8.83766
645427.5	4271522.5	8.14747
645452.5	4271522.5	7.64973
645477.5	4271522.5	7.38957
644377.5	4271547.5	77.866

Annual Average PM10 Ground-Level Concentrations - Arden Pond

X-coordinate	Y-coordinate	Annual Avg (ug/m3)
644402.5	4271547.5	76.0436
644427.5	4271547.5	83.74566
644452.5	4271547.5	82.20424
644477.5	4271547.5	95.47402
644502.5	4271547.5	93.33689
644527.5	4271547.5	62.57482
644552.5	4271547.5	77.70727
644577.5	4271547.5	68.22363
644602.5	4271547.5	53.30497
644627.5	4271547.5	48.27175
644652.5	4271547.5	47.95349
644677.5	4271547.5	46.7028
644702.5	4271547.5	46.5084
644727.5	4271547.5	44.82272
644752.5	4271547.5	44.96189
644777.5	4271547.5	44.54837
644802.5	4271547.5	44.01227
644827.5	4271547.5	41.55585
644852.5	4271547.5	37.39099
644877.5	4271547.5	32.77228
644902.5	4271547.5	29.47504
645052.5	4271547.5	34.26782
645077.5	4271547.5	29.52727
645102.5	4271547.5	29.93033
645127.5	4271547.5	29.84259
645152.5	4271547.5	28.07847
645177.5	4271547.5	25.44236
645202.5	4271547.5	21.95827
645227.5	4271547.5	19.32696
645252.5	4271547.5	17.75515
645277.5	4271547.5	16.50107
645302.5	4271547.5	15.34937
645327.5	4271547.5	14.04867
645352.5	4271547.5	12.38649
645377.5	4271547.5	10.71751
645402.5	4271547.5	9.59145
645427.5	4271547.5	8.76267
645452.5	4271547.5	8.14605
645477.5	4271547.5	7.74557
644377.5	4271572.5	155.71022
644402.5	4271572.5	161.73158
644427.5	4271572.5	159.25145
644452.5	4271572.5	107.1786
644477.5	4271572.5	248.43296
644502.5	4271572.5	227.14709

Annual Average PM10 Ground-Level Concentrations - Arden Pond

X-coordinate	Y-coordinate	Annual Avg (ug/m3)
644527.5	4271572.5	208.54947
644552.5	4271572.5	136.73561
644577.5	4271572.5	74.20608
644602.5	4271572.5	55.72169
644627.5	4271572.5	52.38442
644652.5	4271572.5	50.15762
644677.5	4271572.5	48.7232
644702.5	4271572.5	47.56943
644727.5	4271572.5	46.97682
644752.5	4271572.5	46.60816
644777.5	4271572.5	45.0494
644802.5	4271572.5	42.54669
644827.5	4271572.5	40.13327
644852.5	4271572.5	38.16427
644877.5	4271572.5	34.51191
645077.5	4271572.5	36.46471
645102.5	4271572.5	32.16693
645127.5	4271572.5	32.45809
645152.5	4271572.5	29.06399
645177.5	4271572.5	26.11358
645202.5	4271572.5	25.04432
645227.5	4271572.5	22.45295
645252.5	4271572.5	20.86019
645277.5	4271572.5	18.49305
645302.5	4271572.5	17.36042
645327.5	4271572.5	16.33509
645352.5	4271572.5	13.78963
645377.5	4271572.5	11.68958
645402.5	4271572.5	10.44473
645427.5	4271572.5	9.51206
645452.5	4271572.5	8.7244
644377.5	4271597.5	150.8954
644402.5	4271597.5	152.89086
644427.5	4271597.5	156.38565
644452.5	4271597.5	158.80767
644477.5	4271597.5	166.8812
644502.5	4271597.5	167.98419
644527.5	4271597.5	145.2855
644552.5	4271597.5	106.48919
644577.5	4271597.5	74.65558
644602.5	4271597.5	57.72606
644627.5	4271597.5	50.14516
644652.5	4271597.5	46.44636
644677.5	4271597.5	44.56057
644702.5	4271597.5	43.86204

Annual Average PM10 Ground-Level Concentrations - Arden Pond

X-coordinate	Y-coordinate	Annual Avg (ug/m3)
644727.5	4271597.5	44.31801
644752.5	4271597.5	44.16149
644777.5	4271597.5	42.53467
644802.5	4271597.5	39.48588
644827.5	4271597.5	36.6686
644852.5	4271597.5	34.68842
644877.5	4271597.5	31.93971
645102.5	4271597.5	38.08679
645127.5	4271597.5	35.1659
645152.5	4271597.5	31.75466
645177.5	4271597.5	26.93133
645202.5	4271597.5	24.63834
645227.5	4271597.5	24.90092
645252.5	4271597.5	20.54512
645277.5	4271597.5	18.84281
645302.5	4271597.5	16.4823
645327.5	4271597.5	16.23431
645352.5	4271597.5	15.16926
645377.5	4271597.5	12.52899
645402.5	4271597.5	11.08494
645427.5	4271597.5	10.10006
645452.5	4271597.5	9.29489
644377.5	4271622.5	115.34093
644402.5	4271622.5	112.65167
644427.5	4271622.5	111.97894
644452.5	4271622.5	115.32854
644477.5	4271622.5	127.22071
644502.5	4271622.5	128.5351
644527.5	4271622.5	118.2118
644552.5	4271622.5	88.78729
644577.5	4271622.5	69.04325
644602.5	4271622.5	56.60774
644627.5	4271622.5	50.60986
644652.5	4271622.5	48.09734
644677.5	4271622.5	47.38883
644702.5	4271622.5	47.96431
644727.5	4271622.5	47.82925
644752.5	4271622.5	44.92162
644777.5	4271622.5	42.11744
644802.5	4271622.5	38.78399
644827.5	4271622.5	35.71384
644852.5	4271622.5	32.52485
644877.5	4271622.5	29.48006
645202.5	4271622.5	26.1169
645227.5	4271622.5	25.5805

Annual Average PM10 Ground-Level Concentrations - Arden Pond

X-coordinate	Y-coordinate	Annual Avg (ug/m3)
645252.5	4271622.5	24.46508
645302.5	4271622.5	21.79285
645327.5	4271622.5	19.55688
645352.5	4271622.5	16.70864
645377.5	4271622.5	13.42753
645402.5	4271622.5	11.7136
645427.5	4271622.5	10.62921
645452.5	4271622.5	9.74915
644377.5	4271647.5	88.9976
644402.5	4271647.5	92.43809
644427.5	4271647.5	94.67523
644452.5	4271647.5	97.60199
644477.5	4271647.5	108.71042
644502.5	4271647.5	108.02542
644527.5	4271647.5	107.05545
644552.5	4271647.5	79.94177
644577.5	4271647.5	64.94271
644602.5	4271647.5	55.7216
644627.5	4271647.5	51.55758
644652.5	4271647.5	51.70054
644677.5	4271647.5	56.87858
644702.5	4271647.5	47.77479
644727.5	4271647.5	45.48789
644752.5	4271647.5	41.1709
644777.5	4271647.5	48.88727
644802.5	4271647.5	40.75098
644827.5	4271647.5	36.08963
644852.5	4271647.5	32.72836
644877.5	4271647.5	29.91908
645227.5	4271647.5	32.60627
645327.5	4271647.5	21.63838
645352.5	4271647.5	18.09874
645377.5	4271647.5	14.3839
645402.5	4271647.5	12.49805
645427.5	4271647.5	11.25426
645452.5	4271647.5	10.2332
644377.5	4271672.5	71.87146
644402.5	4271672.5	74.35281
644427.5	4271672.5	77.63402
644452.5	4271672.5	81.85946
644477.5	4271672.5	91.79738
644502.5	4271672.5	106.4085
644527.5	4271672.5	96.78923
644552.5	4271672.5	77.57515
644577.5	4271672.5	63.90344

Annual Average PM10 Ground-Level Concentrations - Arden Pond

X-coordinate	Y-coordinate	Annual Avg (ug/m3)
644602.5	4271672.5	57.93201
644627.5	4271672.5	58.46746
644652.5	4271672.5	59.14709
644677.5	4271672.5	46.02494
644702.5	4271672.5	67.76388
644727.5	4271672.5	73.3536
644752.5	4271672.5	60.30799
644777.5	4271672.5	44.82035
644802.5	4271672.5	50.56014
644827.5	4271672.5	39.16054
644852.5	4271672.5	33.89233
644877.5	4271672.5	30.74352
645302.5	4271672.5	24.49424
645327.5	4271672.5	22.40872
645352.5	4271672.5	18.64231
645377.5	4271672.5	15.3682
645402.5	4271672.5	13.35621
645427.5	4271672.5	11.93772
644377.5	4271697.5	61.33816
644402.5	4271697.5	63.05949
644427.5	4271697.5	65.57648
644452.5	4271697.5	69.17537
644477.5	4271697.5	76.94692
644502.5	4271697.5	95.92159
644527.5	4271697.5	91.79826
644552.5	4271697.5	77.2649
644577.5	4271697.5	67.90195
644602.5	4271697.5	63.57729
644627.5	4271697.5	59.10125
644652.5	4271697.5	55.70149
644677.5	4271697.5	76.6884
644702.5	4271697.5	62.71037
644727.5	4271697.5	57.15507
644752.5	4271697.5	60.33083
644777.5	4271697.5	59.44692
644802.5	4271697.5	46.61854
644827.5	4271697.5	49.66224
644852.5	4271697.5	37.66739
644877.5	4271697.5	32.37076
645377.5	4271697.5	16.28174
645402.5	4271697.5	14.25627
644377.5	4271722.5	54.2665
644402.5	4271722.5	55.57144
644427.5	4271722.5	57.15906
644452.5	4271722.5	59.95656

Annual Average PM10 Ground-Level Concentrations - Arden Pond

X-coordinate	Y-coordinate	Annual Avg (ug/m3)
644477.5	4271722.5	65.48515
644502.5	4271722.5	76.0117
644527.5	4271722.5	86.04106
644552.5	4271722.5	82.28211
644577.5	4271722.5	67.56832
644602.5	4271722.5	68.65479
644627.5	4271722.5	72.35079
644652.5	4271722.5	69.59654
644677.5	4271722.5	58.32759
644702.5	4271722.5	51.40578
644727.5	4271722.5	48.41909
644752.5	4271722.5	49.8558
644777.5	4271722.5	57.56525
644802.5	4271722.5	59.22968
644827.5	4271722.5	46.48208
644852.5	4271722.5	49.36078
644877.5	4271722.5	36.83392
645377.5	4271722.5	17.20437
645402.5	4271722.5	15.23214
645452.5	4271722.5	11.95142
644377.5	4271747.5	48.61828
644402.5	4271747.5	49.71449
644427.5	4271747.5	51.1662
644452.5	4271747.5	53.20962
644477.5	4271747.5	56.85918
644502.5	4271747.5	63.87141
644527.5	4271747.5	78.95517
644552.5	4271747.5	89.50685
644577.5	4271747.5	83.68193
644602.5	4271747.5	79.80112
644627.5	4271747.5	65.16743
644652.5	4271747.5	55.49954
644677.5	4271747.5	48.86504
644702.5	4271747.5	44.64834
644727.5	4271747.5	42.78893
644752.5	4271747.5	43.46408
644777.5	4271747.5	47.5447
644802.5	4271747.5	56.97058
644827.5	4271747.5	58.93003
644852.5	4271747.5	46.10401
644877.5	4271747.5	49.25082
644902.5	4271747.5	37.03563
645377.5	4271747.5	18.36803
645427.5	4271747.5	14.34058
645452.5	4271747.5	12.59652

Annual Average PM10 Ground-Level Concentrations - Arden Pond

X-coordinate	Y-coordinate	Annual Avg (ug/m3)
644377.5	4271772.5	43.92917
644402.5	4271772.5	44.97425
644427.5	4271772.5	46.31605
644452.5	4271772.5	47.99873
644477.5	4271772.5	50.49234
644502.5	4271772.5	55.03382
644527.5	4271772.5	63.93316
644552.5	4271772.5	76.90022
644577.5	4271772.5	74.53067
644602.5	4271772.5	62.43164
644627.5	4271772.5	53.72184
644652.5	4271772.5	47.46524
644677.5	4271772.5	42.981
644702.5	4271772.5	40.06734
644727.5	4271772.5	38.6823
644752.5	4271772.5	39.06729
644777.5	4271772.5	41.442
644802.5	4271772.5	46.71465
644827.5	4271772.5	56.92238
644852.5	4271772.5	59.04021
644877.5	4271772.5	46.84085
644902.5	4271772.5	49.55355
644927.5	4271772.5	38.95151
644952.5	4271772.5	33.83794
645352.5	4271772.5	22.2162
645377.5	4271772.5	19.8257
645402.5	4271772.5	17.35773
645427.5	4271772.5	15.06892
645452.5	4271772.5	13.13857
644377.5	4271797.5	39.97571
644402.5	4271797.5	41.02994
644427.5	4271797.5	42.1943
644452.5	4271797.5	43.63155
644477.5	4271797.5	45.55229
644502.5	4271797.5	48.49159
644527.5	4271797.5	53.30272
644552.5	4271797.5	58.16392
644577.5	4271797.5	58.03637
644602.5	4271797.5	52.42401
644627.5	4271797.5	46.61063
644652.5	4271797.5	42.13653
644677.5	4271797.5	38.83108
644702.5	4271797.5	36.63686
644727.5	4271797.5	35.57816
644752.5	4271797.5	35.70319

Annual Average PM10 Ground-Level Concentrations - Arden Pond

X-coordinate	Y-coordinate	Annual Avg (ug/m3)
644777.5	4271797.5	37.26217
644802.5	4271797.5	40.57665
644827.5	4271797.5	46.52389
644852.5	4271797.5	57.28594
644877.5	4271797.5	60.20372
644902.5	4271797.5	49.61725
644927.5	4271797.5	55.23823
644952.5	4271797.5	41.96802
644977.5	4271797.5	35.31581
645327.5	4271797.5	26.81515
645352.5	4271797.5	24.28831
645377.5	4271797.5	21.27365
645402.5	4271797.5	18.35282
645427.5	4271797.5	15.76276
644377.5	4271822.5	36.54914
644402.5	4271822.5	37.5974
644427.5	4271822.5	38.67413
644452.5	4271822.5	39.89297
644477.5	4271822.5	41.28571
644502.5	4271822.5	43.26112
644527.5	4271822.5	45.59281
644552.5	4271822.5	47.73645
644577.5	4271822.5	48.10755
644602.5	4271822.5	45.50474
644627.5	4271822.5	41.6315
644652.5	4271822.5	38.233
644677.5	4271822.5	35.6788
644702.5	4271822.5	33.96076
644727.5	4271822.5	33.0987
644752.5	4271822.5	33.09855
644777.5	4271822.5	34.17601
644802.5	4271822.5	36.452
644827.5	4271822.5	40.34992
644852.5	4271822.5	46.86646
644877.5	4271822.5	58.40656
644902.5	4271822.5	62.08118
644927.5	4271822.5	51.80919
644952.5	4271822.5	45.09813
644977.5	4271822.5	48.19027
645002.5	4271822.5	36.62452
645327.5	4271822.5	30.43681
645352.5	4271822.5	26.71419
645402.5	4271822.5	19.32296
645427.5	4271822.5	16.4518
644377.5	4271847.5	33.52939

Annual Average PM10 Ground-Level Concentrations - Arden Pond

X-coordinate	Y-coordinate	Annual Avg (ug/m3)
644402.5	4271847.5	34.57856
644427.5	4271847.5	35.56409
644452.5	4271847.5	36.58325
644477.5	4271847.5	37.61617
644502.5	4271847.5	38.87138
644527.5	4271847.5	40.16647
644552.5	4271847.5	41.09132
644577.5	4271847.5	41.38677
644602.5	4271847.5	40.11645
644627.5	4271847.5	37.83358
644652.5	4271847.5	35.24551
644677.5	4271847.5	33.16667
644702.5	4271847.5	31.77538
644727.5	4271847.5	31.03514
644752.5	4271847.5	30.99898
644777.5	4271847.5	31.76995
644802.5	4271847.5	33.43164
644827.5	4271847.5	36.23546
644852.5	4271847.5	40.68436
644877.5	4271847.5	47.77517
644902.5	4271847.5	59.63516
644927.5	4271847.5	61.67022
644952.5	4271847.5	53.28269
644977.5	4271847.5	47.58163
645002.5	4271847.5	48.74224
645027.5	4271847.5	37.51091
645302.5	4271847.5	40.75404
645327.5	4271847.5	34.73251
645352.5	4271847.5	29.4075
645402.5	4271847.5	20.33885
645427.5	4271847.5	17.14901
644377.5	4271872.5	30.83682
644402.5	4271872.5	31.8635
644427.5	4271872.5	32.7307
644452.5	4271872.5	33.58993
644477.5	4271872.5	34.43194
644502.5	4271872.5	35.25926
644527.5	4271872.5	36.01065
644552.5	4271872.5	36.5157
644577.5	4271872.5	36.50595
644602.5	4271872.5	35.99456
644627.5	4271872.5	34.54523
644652.5	4271872.5	32.6868
644677.5	4271872.5	31.07855
644702.5	4271872.5	29.92749

Annual Average PM10 Ground-Level Concentrations - Arden Pond

X-coordinate	Y-coordinate	Annual Avg (ug/m3)
644727.5	4271872.5	29.30211
644752.5	4271872.5	29.24717
644777.5	4271872.5	29.82327
644802.5	4271872.5	31.09472
644827.5	4271872.5	33.2483
644852.5	4271872.5	36.57111
644877.5	4271872.5	41.38801
644902.5	4271872.5	48.32807
644927.5	4271872.5	57.42923
644952.5	4271872.5	68.25732
644977.5	4271872.5	55.93664
645002.5	4271872.5	50.37316
645027.5	4271872.5	51.00095
645052.5	4271872.5	37.17122
645277.5	4271872.5	51.52556
645302.5	4271872.5	47.29562
645327.5	4271872.5	40.93323
645352.5	4271872.5	32.7308
645427.5	4271872.5	17.83553
644452.5	4271897.5	31.00086
644477.5	4271897.5	31.66614
644502.5	4271897.5	32.24886
644527.5	4271897.5	32.72716
644552.5	4271897.5	33.02974
644577.5	4271897.5	33.05413
644602.5	4271897.5	32.58274
644627.5	4271897.5	31.84449
644652.5	4271897.5	30.61512
644677.5	4271897.5	29.32523
644702.5	4271897.5	28.35519
644727.5	4271897.5	27.82744
644752.5	4271897.5	27.76036
644777.5	4271897.5	28.20281
644802.5	4271897.5	29.22277
644827.5	4271897.5	30.95495
644852.5	4271897.5	33.46497
644877.5	4271897.5	36.90665
644902.5	4271897.5	41.47936
644927.5	4271897.5	47.1421
644952.5	4271897.5	54.54847
644977.5	4271897.5	68.2332
645002.5	4271897.5	57.65893
645027.5	4271897.5	51.22387
645052.5	4271897.5	46.3108
645077.5	4271897.5	38.71201

Annual Average PM10 Ground-Level Concentrations - Arden Pond

X-coordinate	Y-coordinate	Annual Avg (ug/m3)
645252.5	4271897.5	65.56501
645277.5	4271897.5	70.42092
645302.5	4271897.5	59.77138
645327.5	4271897.5	46.04841
645352.5	4271897.5	36.59952
644452.5	4271922.5	28.6292
644477.5	4271922.5	29.18511
644502.5	4271922.5	29.63379
644527.5	4271922.5	29.98638
644552.5	4271922.5	30.24577
644577.5	4271922.5	30.28703
644602.5	4271922.5	29.99235
644627.5	4271922.5	29.56839
644652.5	4271922.5	28.72303
644677.5	4271922.5	27.83342
644702.5	4271922.5	26.96446
644727.5	4271922.5	26.53474
644752.5	4271922.5	26.47067
644777.5	4271922.5	26.81984
644802.5	4271922.5	27.63689
644827.5	4271922.5	29.02158
644852.5	4271922.5	30.97829
644877.5	4271922.5	33.56867
644902.5	4271922.5	36.893
644927.5	4271922.5	41.00724
644952.5	4271922.5	46.44485
644977.5	4271922.5	54.88987
645002.5	4271922.5	70.66712
645027.5	4271922.5	58.60214
645052.5	4271922.5	52.34279
645077.5	4271922.5	50.59826
645102.5	4271922.5	42.49852
645127.5	4271922.5	38.49452
645252.5	4271922.5	84.454
645277.5	4271922.5	112.07539
645302.5	4271922.5	83.79995
645327.5	4271922.5	54.40056
645352.5	4271922.5	38.82899
644452.5	4271947.5	26.62343
644477.5	4271947.5	27.10674
644502.5	4271947.5	27.47113
644527.5	4271947.5	27.71556
644552.5	4271947.5	27.90986
644577.5	4271947.5	28.01743
644602.5	4271947.5	27.83673

Annual Average PM10 Ground-Level Concentrations - Arden Pond

X-coordinate	Y-coordinate	Annual Avg (ug/m3)
644627.5	4271947.5	27.54924
644652.5	4271947.5	27.06002
644677.5	4271947.5	26.39072
644702.5	4271947.5	25.71117
644727.5	4271947.5	25.3806
644752.5	4271947.5	25.35548
644777.5	4271947.5	25.64089
644802.5	4271947.5	26.32739
644827.5	4271947.5	27.44233
644852.5	4271947.5	29.00992
644877.5	4271947.5	31.0547
644902.5	4271947.5	33.61972
644927.5	4271947.5	36.82122
644952.5	4271947.5	40.96877
644977.5	4271947.5	46.71975
645002.5	4271947.5	55.58726
645027.5	4271947.5	71.36719
645052.5	4271947.5	59.76021
645077.5	4271947.5	51.16844
645102.5	4271947.5	55.41662
645127.5	4271947.5	50.70066
645152.5	4271947.5	46.75845
645227.5	4271947.5	126.72933
645252.5	4271947.5	105.59284
645277.5	4271947.5	160.16414
645302.5	4271947.5	103.65307
645327.5	4271947.5	63.65415
644502.5	4271972.5	25.59067
644527.5	4271972.5	25.79246
644552.5	4271972.5	25.99027
644577.5	4271972.5	26.06277
644602.5	4271972.5	26.013
644627.5	4271972.5	25.82489
644652.5	4271972.5	25.60279
644677.5	4271972.5	25.1584
644702.5	4271972.5	24.69583
644727.5	4271972.5	24.3327
644752.5	4271972.5	24.34673
644777.5	4271972.5	24.61049
644802.5	4271972.5	25.18848
644827.5	4271972.5	26.09886
644852.5	4271972.5	27.37466
644877.5	4271972.5	29.0405
644902.5	4271972.5	31.12724
644927.5	4271972.5	33.72074

Annual Average PM10 Ground-Level Concentrations - Arden Pond

X-coordinate	Y-coordinate	Annual Avg (ug/m3)
644952.5	4271972.5	37.01676
644977.5	4271972.5	41.34378
645002.5	4271972.5	47.43494
645027.5	4271972.5	56.88867
645052.5	4271972.5	74.28435
645077.5	4271972.5	57.23344
645102.5	4271972.5	52.53583
645127.5	4271972.5	60.93545
645152.5	4271972.5	59.03606
645177.5	4271972.5	59.5634
645202.5	4271972.5	75.59564
645227.5	4271972.5	147.13585
645252.5	4271972.5	346.36838
645277.5	4271972.5	138.40127
645302.5	4271972.5	124.00559
645327.5	4271972.5	67.24833
645352.5	4271972.5	45.27121
644502.5	4271997.5	23.95287
644527.5	4271997.5	24.18961
644552.5	4271997.5	24.3619
644577.5	4271997.5	24.44386
644602.5	4271997.5	24.42626
644627.5	4271997.5	24.40182
644652.5	4271997.5	24.25591
644677.5	4271997.5	23.95129
644702.5	4271997.5	23.66705
644727.5	4271997.5	23.36898
644752.5	4271997.5	23.42015
644777.5	4271997.5	23.66734
644802.5	4271997.5	24.16648
644827.5	4271997.5	24.93158
644852.5	4271997.5	26.00491
644877.5	4271997.5	27.40924
644902.5	4271997.5	29.15072
644927.5	4271997.5	31.31608
644952.5	4271997.5	34.06719
644977.5	4271997.5	37.63815
645002.5	4271997.5	42.40716
645027.5	4271997.5	49.01832
645052.5	4271997.5	58.79906
645077.5	4271997.5	71.68471
645102.5	4271997.5	62.59223
645127.5	4271997.5	59.95881
645152.5	4271997.5	70.41536
645177.5	4271997.5	74.14447

Annual Average PM10 Ground-Level Concentrations - Arden Pond

X-coordinate	Y-coordinate	Annual Avg (ug/m3)
645202.5	4271997.5	94.1586
645227.5	4271997.5	160.74549
645252.5	4271997.5	290.09013
645277.5	4271997.5	239.84061
645302.5	4271997.5	137.82575
645327.5	4271997.5	70.58798
645352.5	4271997.5	46.70077
645377.5	4271997.5	33.82061
644502.5	4272022.5	22.4144
644527.5	4272022.5	22.65258
644552.5	4272022.5	22.83805
644577.5	4272022.5	22.97359
644602.5	4272022.5	23.11163
644627.5	4272022.5	23.11464
644652.5	4272022.5	23.01201
644677.5	4272022.5	22.86582
644702.5	4272022.5	22.73379
644727.5	4272022.5	22.462
644752.5	4272022.5	22.56026
644777.5	4272022.5	22.80012
644802.5	4272022.5	23.24662
644827.5	4272022.5	23.91439
644852.5	4272022.5	24.84585
644877.5	4272022.5	26.06325
644902.5	4272022.5	27.55424
644927.5	4272022.5	29.41323
644952.5	4272022.5	31.78814
644977.5	4272022.5	34.86268
645002.5	4272022.5	38.82923
645027.5	4272022.5	43.96643
645052.5	4272022.5	50.98123
645077.5	4272022.5	59.21186
645102.5	4272022.5	73.95987
645127.5	4272022.5	71.36379
645152.5	4272022.5	80.30184
645177.5	4272022.5	84.75218
645202.5	4272022.5	108.38339
645227.5	4272022.5	182.8003
645252.5	4272022.5	262.47585
645277.5	4272022.5	269.81525
645302.5	4272022.5	135.98294
645327.5	4272022.5	73.16928
645352.5	4272022.5	47.75436
645377.5	4272022.5	34.63282
645402.5	4272022.5	26.5354

Annual Average PM10 Ground-Level Concentrations - Arden Pond

X-coordinate	Y-coordinate	Annual Avg (ug/m3)
645427.5	4272022.5	21.12843
645452.5	4272022.5	17.35059
644577.5	4272047.5	21.71131
644602.5	4272047.5	21.82476
644627.5	4272047.5	21.88574
644652.5	4272047.5	21.89588
644677.5	4272047.5	21.86879
644702.5	4272047.5	21.81637
644727.5	4272047.5	21.73498
644752.5	4272047.5	21.76012
644777.5	4272047.5	22.01028
644802.5	4272047.5	22.42039
644827.5	4272047.5	23.02569
644852.5	4272047.5	23.85697
644877.5	4272047.5	24.94587
644902.5	4272047.5	26.24682
644927.5	4272047.5	27.92981
644952.5	4272047.5	30.0251
644977.5	4272047.5	32.704
645002.5	4272047.5	36.10993
645027.5	4272047.5	40.41561
645052.5	4272047.5	46.24332
645077.5	4272047.5	52.81666
645102.5	4272047.5	62.95049
645127.5	4272047.5	86.08145
645152.5	4272047.5	85.05108
645177.5	4272047.5	100.08956
645202.5	4272047.5	122.42254
645227.5	4272047.5	221.63808
645252.5	4272047.5	259.91631
645277.5	4272047.5	247.47493
645302.5	4272047.5	125.4065
645327.5	4272047.5	73.99183
645352.5	4272047.5	48.82628
645377.5	4272047.5	35.26655
645402.5	4272047.5	27.03859
645427.5	4272047.5	21.54548
645452.5	4272047.5	17.68695
644577.5	4272072.5	20.59065
644602.5	4272072.5	20.73732
644627.5	4272072.5	20.84395
644652.5	4272072.5	20.91359
644677.5	4272072.5	20.95717
644702.5	4272072.5	20.99893
644727.5	4272072.5	21.03993

Annual Average PM10 Ground-Level Concentrations - Arden Pond

X-coordinate	Y-coordinate	Annual Avg (ug/m3)
644752.5	4272072.5	20.98889
644777.5	4272072.5	21.25623
644802.5	4272072.5	21.63894
644827.5	4272072.5	22.21156
644852.5	4272072.5	23.00508
644877.5	4272072.5	23.97307
644902.5	4272072.5	25.15361
644927.5	4272072.5	26.68834
644952.5	4272072.5	28.62897
644977.5	4272072.5	31.05317
645002.5	4272072.5	34.08846
645027.5	4272072.5	37.94044
645052.5	4272072.5	42.97294
645077.5	4272072.5	48.7735
645102.5	4272072.5	58.04658
645127.5	4272072.5	76.12461
645152.5	4272072.5	88.37535
645177.5	4272072.5	105.23677
645202.5	4272072.5	147.027
645227.5	4272072.5	254.52028
645252.5	4272072.5	297.27482
645277.5	4272072.5	203.62676
645302.5	4272072.5	114.89167
645327.5	4272072.5	73.38465
645352.5	4272072.5	49.48719
645377.5	4272072.5	35.79779
645402.5	4272072.5	27.41513
645427.5	4272072.5	21.86018
644577.5	4272097.5	19.64567
644602.5	4272097.5	19.76715
644627.5	4272097.5	19.90767
644652.5	4272097.5	20.02489
644677.5	4272097.5	20.1809
644702.5	4272097.5	20.27891
644727.5	4272097.5	20.34505
644752.5	4272097.5	20.49032
644777.5	4272097.5	20.64361
644802.5	4272097.5	20.93801
644827.5	4272097.5	21.48375
644852.5	4272097.5	22.25151
644877.5	4272097.5	23.1937
644902.5	4272097.5	24.24027
644927.5	4272097.5	25.68754
644952.5	4272097.5	27.50703
644977.5	4272097.5	29.76099

Annual Average PM10 Ground-Level Concentrations - Arden Pond

X-coordinate	Y-coordinate	Annual Avg (ug/m3)
645002.5	4272097.5	32.55384
645027.5	4272097.5	36.03702
645052.5	4272097.5	40.38236
645077.5	4272097.5	46.25421
645102.5	4272097.5	55.37117
645127.5	4272097.5	71.0708
645152.5	4272097.5	102.90092
645177.5	4272097.5	118.21244
645202.5	4272097.5	179.27074
645227.5	4272097.5	229.63534
645252.5	4272097.5	244.2886
645277.5	4272097.5	173.30823
645302.5	4272097.5	105.06018
645327.5	4272097.5	70.44784
645352.5	4272097.5	49.43368
645377.5	4272097.5	36.18144
645402.5	4272097.5	27.73356
645427.5	4272097.5	22.11154
644702.5	4272122.5	19.56624
644727.5	4272122.5	19.72374
644752.5	4272122.5	19.88289
644777.5	4272122.5	20.13216
644802.5	4272122.5	20.44642
644827.5	4272122.5	20.88478
644852.5	4272122.5	21.56883
644877.5	4272122.5	22.46422
644902.5	4272122.5	23.58282
644927.5	4272122.5	24.86367
644952.5	4272122.5	26.58558
644977.5	4272122.5	28.73387
645002.5	4272122.5	31.35854
645027.5	4272122.5	34.64085
645052.5	4272122.5	38.66059
645077.5	4272122.5	44.44698
645102.5	4272122.5	53.33615
645127.5	4272122.5	67.92966
645152.5	4272122.5	94.45158
645177.5	4272122.5	140.98987
645202.5	4272122.5	201.22341
645227.5	4272122.5	277.50285
645252.5	4272122.5	287.11074
645277.5	4272122.5	153.44476
645302.5	4272122.5	97.64289
645327.5	4272122.5	67.49209
645352.5	4272122.5	48.90104

Annual Average PM10 Ground-Level Concentrations - Arden Pond

X-coordinate	Y-coordinate	Annual Avg (ug/m3)
645377.5	4272122.5	36.43547
645402.5	4272122.5	28.07358
645427.5	4272122.5	22.36715
644702.5	4272147.5	18.91216
644727.5	4272147.5	19.12163
644752.5	4272147.5	19.35394
644777.5	4272147.5	19.61189
644802.5	4272147.5	19.97213
644827.5	4272147.5	20.41671
644852.5	4272147.5	21.06783
644877.5	4272147.5	21.89703
644902.5	4272147.5	22.95438
644927.5	4272147.5	24.30054
644952.5	4272147.5	25.87384
644977.5	4272147.5	27.87899
645002.5	4272147.5	30.42086
645027.5	4272147.5	33.57395
645052.5	4272147.5	37.52586
645077.5	4272147.5	43.21049
645102.5	4272147.5	51.59811
645127.5	4272147.5	65.03914
645152.5	4272147.5	88.41208
645177.5	4272147.5	135.06451
645202.5	4272147.5	194.59086
645227.5	4272147.5	220.15904
645252.5	4272147.5	228.16706
645277.5	4272147.5	135.52884
645302.5	4272147.5	89.8037
645327.5	4272147.5	63.95503
644702.5	4272172.5	18.31998
644727.5	4272172.5	18.55901
644752.5	4272172.5	18.83617
644777.5	4272172.5	19.14836
644802.5	4272172.5	19.50391
644827.5	4272172.5	19.98279
644852.5	4272172.5	20.65009
644877.5	4272172.5	21.48831
644902.5	4272172.5	22.47559
644927.5	4272172.5	23.73262
644952.5	4272172.5	25.33084
644977.5	4272172.5	27.25839
645002.5	4272172.5	29.73111
645027.5	4272172.5	32.74658
645052.5	4272172.5	36.71198
645077.5	4272172.5	42.37176

Annual Average PM10 Ground-Level Concentrations - Arden Pond

X-coordinate	Y-coordinate	Annual Avg (ug/m3)
645102.5	4272172.5	50.17363
645127.5	4272172.5	62.18731
645152.5	4272172.5	82.516
645177.5	4272172.5	121.41006
645202.5	4272172.5	217.83618
645227.5	4272172.5	282.79565
645252.5	4272172.5	181.06324
645277.5	4272172.5	118.36457
645302.5	4272172.5	81.75879
644702.5	4272197.5	17.83853
644727.5	4272197.5	18.04534
644752.5	4272197.5	18.35206
644777.5	4272197.5	18.70519
644802.5	4272197.5	19.11724
644827.5	4272197.5	19.58003
644852.5	4272197.5	20.21187
644877.5	4272197.5	21.03954
644902.5	4272197.5	22.19307
644927.5	4272197.5	23.26259
644952.5	4272197.5	24.84353
644977.5	4272197.5	26.79922
645002.5	4272197.5	29.24688
645027.5	4272197.5	32.16847
645052.5	4272197.5	36.13395
645077.5	4272197.5	41.59789
645102.5	4272197.5	49.03842
645127.5	4272197.5	59.90785
645152.5	4272197.5	77.26323
645177.5	4272197.5	107.8707
645202.5	4272197.5	159.53881
645227.5	4272197.5	193.41873
645252.5	4272197.5	144.88701
645277.5	4272197.5	103.16186
645302.5	4272197.5	74.77015
644702.5	4272222.5	17.32947
644727.5	4272222.5	17.63732
644752.5	4272222.5	17.97324
644777.5	4272222.5	18.27731
644802.5	4272222.5	18.80197
644827.5	4272222.5	19.3348
644852.5	4272222.5	19.85636
644877.5	4272222.5	20.65802
644902.5	4272222.5	21.65441
644927.5	4272222.5	22.85858
644952.5	4272222.5	24.39513

Annual Average PM10 Ground-Level Concentrations - Arden Pond

X-coordinate	Y-coordinate	Annual Avg (ug/m3)
644977.5	4272222.5	26.35379
645002.5	4272222.5	28.81176
645027.5	4272222.5	31.90933
645052.5	4272222.5	35.77611
645077.5	4272222.5	40.34893
645102.5	4272222.5	47.34019
645127.5	4272222.5	57.36355
645152.5	4272222.5	71.93798
645177.5	4272222.5	95.48869
645202.5	4272222.5	122.17792
645227.5	4272222.5	138.01279
645252.5	4272222.5	117.99567
645277.5	4272222.5	89.97202
645302.5	4272222.5	68.30892
645327.5	4272222.5	53.5126
644777.5	4272247.5	17.96163
644802.5	4272247.5	18.5153
644827.5	4272247.5	19.05976
644852.5	4272247.5	19.64597
644877.5	4272247.5	20.34097
644902.5	4272247.5	21.30522
644927.5	4272247.5	22.47988
644952.5	4272247.5	24.00468
644977.5	4272247.5	25.88287
645002.5	4272247.5	28.31741
645027.5	4272247.5	31.37124
645052.5	4272247.5	35.12102
645077.5	4272247.5	39.21602
645102.5	4272247.5	45.98119
645127.5	4272247.5	54.82015
645152.5	4272247.5	66.16093
645177.5	4272247.5	85.61545
645202.5	4272247.5	120.03438
645227.5	4272247.5	124.27006
645252.5	4272247.5	98.0942
645277.5	4272247.5	77.71243
645302.5	4272247.5	62.00027
645327.5	4272247.5	50.07446
644777.5	4272272.5	17.66836
644802.5	4272272.5	18.19179
644827.5	4272272.5	18.75664
644852.5	4272272.5	19.38462
644877.5	4272272.5	20.15207
644902.5	4272272.5	21.02234
644927.5	4272272.5	22.15041

Annual Average PM10 Ground-Level Concentrations - Arden Pond

X-coordinate	Y-coordinate	Annual Avg (ug/m3)
644952.5	4272272.5	23.59538
644977.5	4272272.5	25.44923
645002.5	4272272.5	27.78395
645027.5	4272272.5	30.75082
645052.5	4272272.5	34.35029
645077.5	4272272.5	38.35033
645102.5	4272272.5	44.38989
645127.5	4272272.5	52.27478
645152.5	4272272.5	62.02214
645177.5	4272272.5	78.14175
645202.5	4272272.5	100.07483
645227.5	4272272.5	105.63114
645252.5	4272272.5	83.8673
645277.5	4272272.5	68.41717
645302.5	4272272.5	56.7103
645327.5	4272272.5	46.91788
644777.5	4272297.5	17.35094
644802.5	4272297.5	17.84682
644827.5	4272297.5	18.41927
644852.5	4272297.5	19.08769
644877.5	4272297.5	19.88215
644902.5	4272297.5	20.81553
644927.5	4272297.5	21.85414
644952.5	4272297.5	23.23998
644977.5	4272297.5	24.97432
645002.5	4272297.5	27.22093
645027.5	4272297.5	29.94114
645052.5	4272297.5	33.31241
645077.5	4272297.5	37.39124
645102.5	4272297.5	42.35644
645127.5	4272297.5	49.33769
645152.5	4272297.5	58.8125
645177.5	4272297.5	73.23636
645202.5	4272297.5	89.04631
645227.5	4272297.5	102.87629
645252.5	4272297.5	74.19922
645277.5	4272297.5	61.399
645302.5	4272297.5	52.04112
644827.5	4272322.5	18.08236
644852.5	4272322.5	18.75537
644877.5	4272322.5	19.54758
644902.5	4272322.5	20.49071
644927.5	4272322.5	21.57349
644952.5	4272322.5	22.93074
644977.5	4272322.5	24.49404

Annual Average PM10 Ground-Level Concentrations - Arden Pond

X-coordinate	Y-coordinate	Annual Avg (ug/m3)
645002.5	4272322.5	26.5862
645027.5	4272322.5	29.17261
645052.5	4272322.5	32.28603
645077.5	4272322.5	36.10714
645102.5	4272322.5	40.2603
645127.5	4272322.5	46.3163
645152.5	4272322.5	55.75329
645177.5	4272322.5	70.39951
645202.5	4272322.5	90.43046
645227.5	4272322.5	92.41425
645252.5	4272322.5	67.20209
645277.5	4272322.5	55.8512
645302.5	4272322.5	47.85861
644827.5	4272347.5	17.74633
644852.5	4272347.5	18.4175
644877.5	4272347.5	19.20086
644902.5	4272347.5	20.12525
644927.5	4272347.5	21.22818
644952.5	4272347.5	22.55489
644977.5	4272347.5	24.08559
645002.5	4272347.5	25.92733
645027.5	4272347.5	28.41013
645052.5	4272347.5	31.24001
645077.5	4272347.5	34.63412
645102.5	4272347.5	38.64766
645127.5	4272347.5	43.77322
645152.5	4272347.5	52.6061
645177.5	4272347.5	68.76647
645202.5	4272347.5	80.10183
645227.5	4272347.5	85.1338
645252.5	4272347.5	61.81245
645277.5	4272347.5	51.26995
645302.5	4272347.5	44.18515
644902.5	4272372.5	19.74764
644927.5	4272372.5	20.81126
644952.5	4272372.5	22.08226
644977.5	4272372.5	23.59969
645002.5	4272372.5	25.41692
645027.5	4272372.5	27.57392
645052.5	4272372.5	30.17528
645077.5	4272372.5	33.29685
645102.5	4272372.5	37.19352
645127.5	4272372.5	41.98028
645152.5	4272372.5	49.59643
645177.5	4272372.5	66.14738

Annual Average PM10 Ground-Level Concentrations - Arden Pond

X-coordinate	Y-coordinate	Annual Avg (ug/m3)
645202.5	4272372.5	74.55399
645227.5	4272372.5	81.22676
645252.5	4272372.5	57.46831
645277.5	4272372.5	47.27128
645302.5	4272372.5	40.84076
644902.5	4272397.5	19.36049
644927.5	4272397.5	20.38922
644952.5	4272397.5	21.6003
644977.5	4272397.5	23.0318
645002.5	4272397.5	24.727
645027.5	4272397.5	26.738
645052.5	4272397.5	29.13513
645077.5	4272397.5	31.99809
645102.5	4272397.5	35.57046
645127.5	4272397.5	40.54829
645152.5	4272397.5	47.2238
645177.5	4272397.5	63.90561
645202.5	4272397.5	77.1826
645227.5	4272397.5	78.88211
645252.5	4272397.5	53.76721
645277.5	4272397.5	43.85332
645302.5	4272397.5	38.03266
644902.5	4272422.5	18.96538
644927.5	4272422.5	19.95463
644952.5	4272422.5	21.10828
644977.5	4272422.5	22.45927
645002.5	4272422.5	24.04593
645027.5	4272422.5	25.91566
645052.5	4272422.5	28.13606
645077.5	4272422.5	30.84875
645102.5	4272422.5	34.26507
645127.5	4272422.5	39.20302
645152.5	4272422.5	46.1438
645177.5	4272422.5	62.01853
645202.5	4272422.5	70.72439
645227.5	4272422.5	76.47457
645252.5	4272422.5	50.42868
645277.5	4272422.5	40.87178
645302.5	4272422.5	35.49653
645109.28	4272437.17	34.75208
645134.28	4272437.17	40.44404
645159.28	4272437.17	49.34112
645184.28	4272437.17	70.02169
645209.28	4272437.17	72.25494
645234.28	4272437.17	63.25998

Annual Average PM10 Ground-Level Concentrations - Arden Pond

X-coordinate	Y-coordinate	Annual Avg (ug/m3)
645259.28	4272437.17	45.22091
645109.28	4272462.17	34.06899
645134.28	4272462.17	40.51665
645159.28	4272462.17	52.07594
645184.28	4272462.17	62.10191
645209.28	4272462.17	62.84455
645234.28	4272462.17	57.21625
645259.28	4272462.17	41.74608
645109.28	4272487.17	34.16051
645134.28	4272487.17	43.43827
645159.28	4272487.17	50.36254
645184.28	4272487.17	59.55751
645209.28	4272487.17	71.11237
645234.28	4272487.17	48.89526
645259.28	4272487.17	37.34724
645109.28	4272512.17	35.66645
645134.28	4272512.17	41.74608
645159.28	4272512.17	53.23489
645184.28	4272512.17	71.45538
645209.28	4272512.17	53.47596
645234.28	4272512.17	40.64235
645259.28	4272512.17	33.769
645109.28	4272537.17	39.70496
645134.28	4272537.17	42.42304
645159.28	4272537.17	70.70537
645184.28	4272537.17	53.04418
645209.28	4272537.17	42.93846
645109.28	4272562.17	40.03658
645134.28	4272562.17	59.064
645159.28	4272562.17	50.717
645184.28	4272562.17	42.50812
645209.28	4272562.17	36.07474
645109.28	4272587.17	33.9667
645134.28	4272587.17	39.86339
645159.28	4272587.17	39.28433
645184.28	4272587.17	35.59931
645209.28	4272587.17	31.64472
645109.28	4272612.17	29.04628
645134.28	4272612.17	31.68906
645159.28	4272612.17	32.16001
645184.28	4272612.17	30.54487
645209.28	4272612.17	28.0891
645109.28	4272637.17	25.5605
645134.28	4272637.17	26.97025
645159.28	4272637.17	27.44997

Annual Average PM10 Ground-Level Concentrations - Arden Pond

X-coordinate	Y-coordinate	Annual Avg (ug/m3)
645184.28	4272637.17	26.72269
645209.28	4272637.17	25.13624
645083.71	4272439.27	30.88875
645083.71	4272464.27	29.97367
645083.71	4272489.27	29.33254
645083.71	4272514.27	29.02765
645083.71	4272539.27	28.9641
645083.71	4272564.27	28.72267
645083.71	4272589.27	27.44098
645083.71	4272614.27	25.44525
645083.71	4272639.27	23.41308
645056.3	4272440.58	27.82104
645056.3	4272465.58	26.94095
645056.3	4272490.58	26.15599
645056.3	4272515.58	25.47185
645056.3	4272540.58	24.86726
645056.3	4272565.58	24.2855
645056.3	4272590.58	23.53627
645056.3	4272615.58	22.5108
645056.3	4272640.58	21.32128
644273.39	4271501.76	31.16885
644298.39	4271501.76	39.94489
644323.39	4271501.76	46.89798
644348.39	4271501.76	50.65556
644273.39	4271526.76	47.26576
644298.39	4271526.76	66.63117
644323.39	4271526.76	79.78213
644348.39	4271526.76	83.80521
644273.39	4271551.76	85.92229
644298.39	4271551.76	102.97468
644323.39	4271551.76	82.04915
644348.39	4271551.76	76.75854
644273.39	4271576.76	62.07128
644298.39	4271576.76	100.94712
644323.39	4271576.76	230.50473
644348.39	4271576.76	221.12489
644273.39	4271601.76	166.97197
644298.39	4271601.76	167.91332
644323.39	4271601.76	151.86796
644348.39	4271601.76	146.72003
644273.39	4271626.76	166.93519
644298.39	4271626.76	111.06505
644323.39	4271626.76	104.95012
644348.39	4271626.76	108.28311
644273.39	4271651.76	116.94202

Annual Average PM10 Ground-Level Concentrations - Arden Pond

X-coordinate	Y-coordinate	Annual Avg (ug/m3)
644298.39	4271651.76	89.81408
644323.39	4271651.76	81.21778
644348.39	4271651.76	81.36308
644273.39	4271676.76	82.42163
644298.39	4271676.76	74.48292
644323.39	4271676.76	69.55586
644348.39	4271676.76	68.23191
644273.39	4271476.76	22.80628
644298.39	4271476.76	27.82157
644323.39	4271476.76	32.29486
644348.39	4271476.76	35.50357
644175.84	4271527.05	13.23616
644200.84	4271527.05	17.18461
644225.84	4271527.05	22.96041
644250.84	4271527.05	32.74614
644175.84	4271552.05	14.00744
644200.84	4271552.05	20.28778
644225.84	4271552.05	30.02555
644250.84	4271552.05	49.85115
644175.84	4271577.05	15.81073
644200.84	4271577.05	22.86222
644225.84	4271577.05	38.99484
644250.84	4271577.05	91.97104
644175.84	4271602.05	18.47658
644200.84	4271602.05	28.36367
644225.84	4271602.05	56.51502
644250.84	4271602.05	76.63378
644175.84	4271627.05	21.72753
644200.84	4271627.05	35.21887
644225.84	4271627.05	76.70002
644250.84	4271627.05	142.86509
644175.84	4271652.05	24.69084
644200.84	4271652.05	39.47184
644225.84	4271652.05	74.20089
644250.84	4271652.05	131.59057
644175.84	4271677.05	26.26607
644200.84	4271677.05	38.99253
644225.84	4271677.05	59.33461
644250.84	4271677.05	79.38415
644175.84	4271702.05	26.29786
644200.84	4271702.05	35.88414
644225.84	4271702.05	47.7411
644250.84	4271702.05	57.91726
644175.84	4271502.05	11.82086
644200.84	4271502.05	14.38939

Annual Average PM10 Ground-Level Concentrations - Arden Pond

X-coordinate	Y-coordinate	Annual Avg (ug/m3)
644225.84	4271502.05	18.25838
644250.84	4271502.05	24.19201
644275.73	4271700.25	63.742
644300.73	4271700.25	62.54005
644325.73	4271700.25	60.60357
644350.73	4271700.25	59.7663

**HARP - Air Dispersion Modeling and Risk Tool v19121
**2/16/2021
**Exported Risk Results - Arden Pond

REC	GRP	NETID	X	Y	RISK_SUM	SCENARIO	INHAL_RIS	SOIL_RISK	DERMAL_I	MMILK_RI	WATER_RI	FISH_RISK	CROP_RISI	BEEF_RISK	DAIRY_RIS	PIG_RISK	CHICKEN_I	EGG_RISK
1	ALL		644377.5	4271198	6.75E-07	1YrCancer	6.75E-07	0	0	0	0	0	0	0	0	0	0	0
2	ALL		644402.5	4271198	7.09E-07	1YrCancer	7.09E-07	0	0	0	0	0	0	0	0	0	0	0
3	ALL		644427.5	4271198	7.43E-07	1YrCancer	7.43E-07	0	0	0	0	0	0	0	0	0	0	0
4	ALL		644452.5	4271198	7.70E-07	1YrCancer	7.70E-07	0	0	0	0	0	0	0	0	0	0	0
5	ALL		644477.5	4271198	7.71E-07	1YrCancer	7.71E-07	0	0	0	0	0	0	0	0	0	0	0
6	ALL		644502.5	4271198	7.74E-07	1YrCancer	7.74E-07	0	0	0	0	0	0	0	0	0	0	0
7	ALL		644527.5	4271198	7.64E-07	1YrCancer	7.64E-07	0	0	0	0	0	0	0	0	0	0	0
8	ALL		644552.5	4271198	7.53E-07	1YrCancer	7.53E-07	0	0	0	0	0	0	0	0	0	0	0
9	ALL		644577.5	4271198	7.68E-07	1YrCancer	7.68E-07	0	0	0	0	0	0	0	0	0	0	0
10	ALL		644602.5	4271198	7.77E-07	1YrCancer	7.77E-07	0	0	0	0	0	0	0	0	0	0	0
11	ALL		644627.5	4271198	7.87E-07	1YrCancer	7.87E-07	0	0	0	0	0	0	0	0	0	0	0
12	ALL		644652.5	4271198	7.91E-07	1YrCancer	7.91E-07	0	0	0	0	0	0	0	0	0	0	0
13	ALL		644677.5	4271198	7.89E-07	1YrCancer	7.89E-07	0	0	0	0	0	0	0	0	0	0	0
14	ALL		644702.5	4271198	7.82E-07	1YrCancer	7.82E-07	0	0	0	0	0	0	0	0	0	0	0
15	ALL		644727.5	4271198	7.72E-07	1YrCancer	7.72E-07	0	0	0	0	0	0	0	0	0	0	0
16	ALL		644752.5	4271198	7.62E-07	1YrCancer	7.62E-07	0	0	0	0	0	0	0	0	0	0	0
17	ALL		644777.5	4271198	7.53E-07	1YrCancer	7.53E-07	0	0	0	0	0	0	0	0	0	0	0
18	ALL		644802.5	4271198	7.42E-07	1YrCancer	7.42E-07	0	0	0	0	0	0	0	0	0	0	0
19	ALL		644827.5	4271198	7.35E-07	1YrCancer	7.35E-07	0	0	0	0	0	0	0	0	0	0	0
20	ALL		644852.5	4271198	7.32E-07	1YrCancer	7.32E-07	0	0	0	0	0	0	0	0	0	0	0
21	ALL		644877.5	4271198	7.27E-07	1YrCancer	7.27E-07	0	0	0	0	0	0	0	0	0	0	0
22	ALL		644902.5	4271198	7.26E-07	1YrCancer	7.26E-07	0	0	0	0	0	0	0	0	0	0	0
23	ALL		644927.5	4271198	7.18E-07	1YrCancer	7.18E-07	0	0	0	0	0	0	0	0	0	0	0
24	ALL		644952.5	4271198	7.10E-07	1YrCancer	7.10E-07	0	0	0	0	0	0	0	0	0	0	0
25	ALL		644977.5	4271198	7.05E-07	1YrCancer	7.05E-07	0	0	0	0	0	0	0	0	0	0	0
26	ALL		645002.5	4271198	7.04E-07	1YrCancer	7.04E-07	0	0	0	0	0	0	0	0	0	0	0
27	ALL		645027.5	4271198	7.01E-07	1YrCancer	7.01E-07	0	0	0	0	0	0	0	0	0	0	0
28	ALL		645052.5	4271198	6.99E-07	1YrCancer	6.99E-07	0	0	0	0	0	0	0	0	0	0	0
29	ALL		645077.5	4271198	6.97E-07	1YrCancer	6.97E-07	0	0	0	0	0	0	0	0	0	0	0
30	ALL		645102.5	4271198	6.89E-07	1YrCancer	6.89E-07	0	0	0	0	0	0	0	0	0	0	0
31	ALL		645127.5	4271198	6.78E-07	1YrCancer	6.78E-07	0	0	0	0	0	0	0	0	0	0	0
32	ALL		645152.5	4271198	6.60E-07	1YrCancer	6.60E-07	0	0	0	0	0	0	0	0	0	0	0
33	ALL		645177.5	4271198	6.37E-07	1YrCancer	6.37E-07	0	0	0	0	0	0	0	0	0	0	0
34	ALL		645202.5	4271198	6.13E-07	1YrCancer	6.13E-07	0	0	0	0	0	0	0	0	0	0	0
35	ALL		645227.5	4271198	5.90E-07	1YrCancer	5.90E-07	0	0	0	0	0	0	0	0	0	0	0
36	ALL		645252.5	4271198	5.77E-07	1YrCancer	5.77E-07	0	0	0	0	0	0	0	0	0	0	0
37	ALL		645277.5	4271198	5.72E-07	1YrCancer	5.72E-07	0	0	0	0	0	0	0	0	0	0	0
38	ALL		645302.5	4271198	5.57E-07	1YrCancer	5.57E-07	0	0	0	0	0	0	0	0	0	0	0
39	ALL		645327.5	4271198	5.41E-07	1YrCancer	5.41E-07	0	0	0	0	0	0	0	0	0	0	0
40	ALL		645352.5	4271198	5.23E-07	1YrCancer	5.23E-07	0	0	0	0	0	0	0	0	0	0	0
41	ALL		645377.5	4271198	5.06E-07	1YrCancer	5.06E-07	0	0	0	0	0	0	0	0	0	0	0
42	ALL		645402.5	4271198	4.91E-07	1YrCancer	4.91E-07	0	0	0	0	0	0	0	0	0	0	0
43	ALL		645427.5	4271198	4.77E-07	1YrCancer	4.77E-07	0	0	0	0	0	0	0	0	0	0	0
44	ALL		645452.5	4271198	4.64E-07	1YrCancer	4.64E-07	0	0	0	0	0	0	0	0	0	0	0

**Exported Risk Results - Arden Pond

REC	GRP	NETID	X	Y	RISK_SUM	SCENARIO	INHAL_RIS	SOIL_RISK	DERMAL_R	MMILK_RI	WATER_RI	FISH_RISK	CROP_RISK	BEEF_RISK	DAIRY_RIS	PIG_RISK	CHICKEN_R	EGG_RISK
45	ALL		645477.5	4271198	4.51E-07	1YrCancer	4.51E-07	0	0	0	0	0	0	0	0	0	0	0
46	ALL		645502.5	4271198	4.38E-07	1YrCancer	4.38E-07	0	0	0	0	0	0	0	0	0	0	0
47	ALL		645527.5	4271198	4.26E-07	1YrCancer	4.26E-07	0	0	0	0	0	0	0	0	0	0	0
48	ALL		645552.5	4271198	4.14E-07	1YrCancer	4.14E-07	0	0	0	0	0	0	0	0	0	0	0
49	ALL		645577.5	4271198	4.02E-07	1YrCancer	4.02E-07	0	0	0	0	0	0	0	0	0	0	0
50	ALL		645602.5	4271198	3.89E-07	1YrCancer	3.89E-07	0	0	0	0	0	0	0	0	0	0	0
51	ALL		644377.5	4271223	7.44E-07	1YrCancer	7.44E-07	0	0	0	0	0	0	0	0	0	0	0
52	ALL		644402.5	4271223	7.85E-07	1YrCancer	7.85E-07	0	0	0	0	0	0	0	0	0	0	0
53	ALL		644427.5	4271223	8.23E-07	1YrCancer	8.23E-07	0	0	0	0	0	0	0	0	0	0	0
54	ALL		644452.5	4271223	8.51E-07	1YrCancer	8.51E-07	0	0	0	0	0	0	0	0	0	0	0
55	ALL		644477.5	4271223	8.54E-07	1YrCancer	8.54E-07	0	0	0	0	0	0	0	0	0	0	0
56	ALL		644502.5	4271223	8.55E-07	1YrCancer	8.55E-07	0	0	0	0	0	0	0	0	0	0	0
57	ALL		644527.5	4271223	8.47E-07	1YrCancer	8.47E-07	0	0	0	0	0	0	0	0	0	0	0
58	ALL		644552.5	4271223	8.31E-07	1YrCancer	8.31E-07	0	0	0	0	0	0	0	0	0	0	0
59	ALL		644577.5	4271223	8.40E-07	1YrCancer	8.40E-07	0	0	0	0	0	0	0	0	0	0	0
60	ALL		644602.5	4271223	8.48E-07	1YrCancer	8.48E-07	0	0	0	0	0	0	0	0	0	0	0
61	ALL		644627.5	4271223	8.56E-07	1YrCancer	8.56E-07	0	0	0	0	0	0	0	0	0	0	0
62	ALL		644652.5	4271223	8.59E-07	1YrCancer	8.59E-07	0	0	0	0	0	0	0	0	0	0	0
63	ALL		644677.5	4271223	8.56E-07	1YrCancer	8.56E-07	0	0	0	0	0	0	0	0	0	0	0
64	ALL		644702.5	4271223	8.42E-07	1YrCancer	8.42E-07	0	0	0	0	0	0	0	0	0	0	0
65	ALL		644727.5	4271223	8.21E-07	1YrCancer	8.21E-07	0	0	0	0	0	0	0	0	0	0	0
66	ALL		644752.5	4271223	8.12E-07	1YrCancer	8.12E-07	0	0	0	0	0	0	0	0	0	0	0
67	ALL		644777.5	4271223	8.02E-07	1YrCancer	8.02E-07	0	0	0	0	0	0	0	0	0	0	0
68	ALL		644802.5	4271223	7.95E-07	1YrCancer	7.95E-07	0	0	0	0	0	0	0	0	0	0	0
69	ALL		644827.5	4271223	7.92E-07	1YrCancer	7.92E-07	0	0	0	0	0	0	0	0	0	0	0
70	ALL		644852.5	4271223	7.88E-07	1YrCancer	7.88E-07	0	0	0	0	0	0	0	0	0	0	0
71	ALL		644877.5	4271223	7.87E-07	1YrCancer	7.87E-07	0	0	0	0	0	0	0	0	0	0	0
72	ALL		644902.5	4271223	7.85E-07	1YrCancer	7.85E-07	0	0	0	0	0	0	0	0	0	0	0
73	ALL		644927.5	4271223	7.81E-07	1YrCancer	7.81E-07	0	0	0	0	0	0	0	0	0	0	0
74	ALL		644952.5	4271223	7.73E-07	1YrCancer	7.73E-07	0	0	0	0	0	0	0	0	0	0	0
75	ALL		644977.5	4271223	7.68E-07	1YrCancer	7.68E-07	0	0	0	0	0	0	0	0	0	0	0
76	ALL		645002.5	4271223	7.66E-07	1YrCancer	7.66E-07	0	0	0	0	0	0	0	0	0	0	0
77	ALL		645027.5	4271223	7.70E-07	1YrCancer	7.70E-07	0	0	0	0	0	0	0	0	0	0	0
78	ALL		645052.5	4271223	7.69E-07	1YrCancer	7.69E-07	0	0	0	0	0	0	0	0	0	0	0
79	ALL		645077.5	4271223	7.67E-07	1YrCancer	7.67E-07	0	0	0	0	0	0	0	0	0	0	0
80	ALL		645102.5	4271223	7.62E-07	1YrCancer	7.62E-07	0	0	0	0	0	0	0	0	0	0	0
81	ALL		645127.5	4271223	7.50E-07	1YrCancer	7.50E-07	0	0	0	0	0	0	0	0	0	0	0
82	ALL		645152.5	4271223	7.30E-07	1YrCancer	7.30E-07	0	0	0	0	0	0	0	0	0	0	0
83	ALL		645177.5	4271223	7.07E-07	1YrCancer	7.07E-07	0	0	0	0	0	0	0	0	0	0	0
84	ALL		645202.5	4271223	6.67E-07	1YrCancer	6.67E-07	0	0	0	0	0	0	0	0	0	0	0
85	ALL		645227.5	4271223	6.30E-07	1YrCancer	6.30E-07	0	0	0	0	0	0	0	0	0	0	0
86	ALL		645252.5	4271223	6.16E-07	1YrCancer	6.16E-07	0	0	0	0	0	0	0	0	0	0	0
87	ALL		645277.5	4271223	6.07E-07	1YrCancer	6.07E-07	0	0	0	0	0	0	0	0	0	0	0
88	ALL		645302.5	4271223	5.92E-07	1YrCancer	5.92E-07	0	0	0	0	0	0	0	0	0	0	0
89	ALL		645327.5	4271223	5.71E-07	1YrCancer	5.71E-07	0	0	0	0	0	0	0	0	0	0	0
90	ALL		645352.5	4271223	5.51E-07	1YrCancer	5.51E-07	0	0	0	0	0	0	0	0	0	0	0

**Exported Risk Results - Arden Pond

REC	GRP	NETID	X	Y	RISK_SUM	SCENARIO	INHAL_RIS	SOIL_RISK	DERMAL_R	MMILK_RI	WATER_RI	FISH_RISK	CROP_RISK	BEEF_RISK	DAIRY_RIS	PIG_RISK	CHICKEN_R	EGG_RISK
91	ALL		645377.5	4271223	5.33E-07	1YrCancer	5.33E-07	0	0	0	0	0	0	0	0	0	0	0
92	ALL		645402.5	4271223	5.15E-07	1YrCancer	5.15E-07	0	0	0	0	0	0	0	0	0	0	0
93	ALL		645427.5	4271223	4.98E-07	1YrCancer	4.98E-07	0	0	0	0	0	0	0	0	0	0	0
94	ALL		645452.5	4271223	4.83E-07	1YrCancer	4.83E-07	0	0	0	0	0	0	0	0	0	0	0
95	ALL		645477.5	4271223	4.69E-07	1YrCancer	4.69E-07	0	0	0	0	0	0	0	0	0	0	0
96	ALL		645502.5	4271223	4.55E-07	1YrCancer	4.55E-07	0	0	0	0	0	0	0	0	0	0	0
97	ALL		645527.5	4271223	4.42E-07	1YrCancer	4.42E-07	0	0	0	0	0	0	0	0	0	0	0
98	ALL		645552.5	4271223	4.28E-07	1YrCancer	4.28E-07	0	0	0	0	0	0	0	0	0	0	0
99	ALL		645577.5	4271223	4.14E-07	1YrCancer	4.14E-07	0	0	0	0	0	0	0	0	0	0	0
100	ALL		645602.5	4271223	4.00E-07	1YrCancer	4.00E-07	0	0	0	0	0	0	0	0	0	0	0
101	ALL		644377.5	4271248	8.24E-07	1YrCancer	8.24E-07	0	0	0	0	0	0	0	0	0	0	0
102	ALL		644402.5	4271248	8.70E-07	1YrCancer	8.70E-07	0	0	0	0	0	0	0	0	0	0	0
103	ALL		644427.5	4271248	9.10E-07	1YrCancer	9.10E-07	0	0	0	0	0	0	0	0	0	0	0
104	ALL		644452.5	4271248	9.45E-07	1YrCancer	9.45E-07	0	0	0	0	0	0	0	0	0	0	0
105	ALL		644477.5	4271248	9.63E-07	1YrCancer	9.63E-07	0	0	0	0	0	0	0	0	0	0	0
106	ALL		644502.5	4271248	9.49E-07	1YrCancer	9.49E-07	0	0	0	0	0	0	0	0	0	0	0
107	ALL		644527.5	4271248	9.39E-07	1YrCancer	9.39E-07	0	0	0	0	0	0	0	0	0	0	0
108	ALL		644552.5	4271248	9.29E-07	1YrCancer	9.29E-07	0	0	0	0	0	0	0	0	0	0	0
109	ALL		644577.5	4271248	9.30E-07	1YrCancer	9.30E-07	0	0	0	0	0	0	0	0	0	0	0
110	ALL		644602.5	4271248	9.39E-07	1YrCancer	9.39E-07	0	0	0	0	0	0	0	0	0	0	0
111	ALL		644627.5	4271248	9.53E-07	1YrCancer	9.53E-07	0	0	0	0	0	0	0	0	0	0	0
112	ALL		644652.5	4271248	9.57E-07	1YrCancer	9.57E-07	0	0	0	0	0	0	0	0	0	0	0
113	ALL		644677.5	4271248	9.39E-07	1YrCancer	9.39E-07	0	0	0	0	0	0	0	0	0	0	0
114	ALL		644702.5	4271248	9.09E-07	1YrCancer	9.09E-07	0	0	0	0	0	0	0	0	0	0	0
115	ALL		644727.5	4271248	8.80E-07	1YrCancer	8.80E-07	0	0	0	0	0	0	0	0	0	0	0
116	ALL		644752.5	4271248	8.70E-07	1YrCancer	8.70E-07	0	0	0	0	0	0	0	0	0	0	0
117	ALL		644777.5	4271248	8.58E-07	1YrCancer	8.58E-07	0	0	0	0	0	0	0	0	0	0	0
118	ALL		644802.5	4271248	8.56E-07	1YrCancer	8.56E-07	0	0	0	0	0	0	0	0	0	0	0
119	ALL		644827.5	4271248	8.58E-07	1YrCancer	8.58E-07	0	0	0	0	0	0	0	0	0	0	0
120	ALL		644852.5	4271248	8.54E-07	1YrCancer	8.54E-07	0	0	0	0	0	0	0	0	0	0	0
121	ALL		644877.5	4271248	8.61E-07	1YrCancer	8.61E-07	0	0	0	0	0	0	0	0	0	0	0
122	ALL		644902.5	4271248	8.54E-07	1YrCancer	8.54E-07	0	0	0	0	0	0	0	0	0	0	0
123	ALL		644927.5	4271248	8.51E-07	1YrCancer	8.51E-07	0	0	0	0	0	0	0	0	0	0	0
124	ALL		644952.5	4271248	8.49E-07	1YrCancer	8.49E-07	0	0	0	0	0	0	0	0	0	0	0
125	ALL		644977.5	4271248	8.46E-07	1YrCancer	8.46E-07	0	0	0	0	0	0	0	0	0	0	0
126	ALL		645002.5	4271248	8.47E-07	1YrCancer	8.47E-07	0	0	0	0	0	0	0	0	0	0	0
127	ALL		645027.5	4271248	8.51E-07	1YrCancer	8.51E-07	0	0	0	0	0	0	0	0	0	0	0
128	ALL		645052.5	4271248	8.54E-07	1YrCancer	8.54E-07	0	0	0	0	0	0	0	0	0	0	0
129	ALL		645077.5	4271248	8.54E-07	1YrCancer	8.54E-07	0	0	0	0	0	0	0	0	0	0	0
130	ALL		645102.5	4271248	8.53E-07	1YrCancer	8.53E-07	0	0	0	0	0	0	0	0	0	0	0
131	ALL		645127.5	4271248	8.40E-07	1YrCancer	8.40E-07	0	0	0	0	0	0	0	0	0	0	0
132	ALL		645152.5	4271248	8.16E-07	1YrCancer	8.16E-07	0	0	0	0	0	0	0	0	0	0	0
133	ALL		645177.5	4271248	7.89E-07	1YrCancer	7.89E-07	0	0	0	0	0	0	0	0	0	0	0
134	ALL		645202.5	4271248	7.49E-07	1YrCancer	7.49E-07	0	0	0	0	0	0	0	0	0	0	0
135	ALL		645227.5	4271248	6.85E-07	1YrCancer	6.85E-07	0	0	0	0	0	0	0	0	0	0	0
136	ALL		645252.5	4271248	6.70E-07	1YrCancer	6.70E-07	0	0	0	0	0	0	0	0	0	0	0

**Exported Risk Results - Arden Pond

REC	GRP	NETID	X	Y	RISK_SUM	SCENARIO	INHAL_RIS	SOIL_RISK	DERMAL_R	MMILK_RI	WATER_RI	FISH_RISK	CROP_RISK	BEEF_RISK	DAIRY_RIS	PIG_RISK	CHICKEN_R	EGG_RISK
137	ALL		645277.5	4271248	6.55E-07	1YrCancer	6.55E-07	0	0	0	0	0	0	0	0	0	0	0
138	ALL		645302.5	4271248	6.29E-07	1YrCancer	6.29E-07	0	0	0	0	0	0	0	0	0	0	0
139	ALL		645327.5	4271248	6.03E-07	1YrCancer	6.03E-07	0	0	0	0	0	0	0	0	0	0	0
140	ALL		645352.5	4271248	5.83E-07	1YrCancer	5.83E-07	0	0	0	0	0	0	0	0	0	0	0
141	ALL		645377.5	4271248	5.60E-07	1YrCancer	5.60E-07	0	0	0	0	0	0	0	0	0	0	0
142	ALL		645402.5	4271248	5.39E-07	1YrCancer	5.39E-07	0	0	0	0	0	0	0	0	0	0	0
143	ALL		645427.5	4271248	5.21E-07	1YrCancer	5.21E-07	0	0	0	0	0	0	0	0	0	0	0
144	ALL		645452.5	4271248	5.04E-07	1YrCancer	5.04E-07	0	0	0	0	0	0	0	0	0	0	0
145	ALL		645477.5	4271248	4.88E-07	1YrCancer	4.88E-07	0	0	0	0	0	0	0	0	0	0	0
146	ALL		645502.5	4271248	4.73E-07	1YrCancer	4.73E-07	0	0	0	0	0	0	0	0	0	0	0
147	ALL		645527.5	4271248	4.57E-07	1YrCancer	4.57E-07	0	0	0	0	0	0	0	0	0	0	0
148	ALL		645552.5	4271248	4.41E-07	1YrCancer	4.41E-07	0	0	0	0	0	0	0	0	0	0	0
149	ALL		645577.5	4271248	4.26E-07	1YrCancer	4.26E-07	0	0	0	0	0	0	0	0	0	0	0
150	ALL		645602.5	4271248	4.11E-07	1YrCancer	4.11E-07	0	0	0	0	0	0	0	0	0	0	0
151	ALL		644377.5	4271273	9.19E-07	1YrCancer	9.19E-07	0	0	0	0	0	0	0	0	0	0	0
152	ALL		644402.5	4271273	9.71E-07	1YrCancer	9.71E-07	0	0	0	0	0	0	0	0	0	0	0
153	ALL		644427.5	4271273	1.02E-06	1YrCancer	1.02E-06	0	0	0	0	0	0	0	0	0	0	0
154	ALL		644452.5	4271273	1.05E-06	1YrCancer	1.05E-06	0	0	0	0	0	0	0	0	0	0	0
155	ALL		644477.5	4271273	1.08E-06	1YrCancer	1.08E-06	0	0	0	0	0	0	0	0	0	0	0
156	ALL		644502.5	4271273	1.06E-06	1YrCancer	1.06E-06	0	0	0	0	0	0	0	0	0	0	0
157	ALL		644527.5	4271273	1.04E-06	1YrCancer	1.04E-06	0	0	0	0	0	0	0	0	0	0	0
158	ALL		644552.5	4271273	1.04E-06	1YrCancer	1.04E-06	0	0	0	0	0	0	0	0	0	0	0
159	ALL		644577.5	4271273	1.05E-06	1YrCancer	1.05E-06	0	0	0	0	0	0	0	0	0	0	0
160	ALL		644602.5	4271273	1.07E-06	1YrCancer	1.07E-06	0	0	0	0	0	0	0	0	0	0	0
161	ALL		644627.5	4271273	1.09E-06	1YrCancer	1.09E-06	0	0	0	0	0	0	0	0	0	0	0
162	ALL		644652.5	4271273	1.09E-06	1YrCancer	1.09E-06	0	0	0	0	0	0	0	0	0	0	0
163	ALL		644677.5	4271273	1.05E-06	1YrCancer	1.05E-06	0	0	0	0	0	0	0	0	0	0	0
164	ALL		644702.5	4271273	9.92E-07	1YrCancer	9.92E-07	0	0	0	0	0	0	0	0	0	0	0
165	ALL		644727.5	4271273	9.40E-07	1YrCancer	9.40E-07	0	0	0	0	0	0	0	0	0	0	0
166	ALL		644752.5	4271273	9.39E-07	1YrCancer	9.39E-07	0	0	0	0	0	0	0	0	0	0	0
167	ALL		644777.5	4271273	9.26E-07	1YrCancer	9.26E-07	0	0	0	0	0	0	0	0	0	0	0
168	ALL		644802.5	4271273	9.18E-07	1YrCancer	9.18E-07	0	0	0	0	0	0	0	0	0	0	0
169	ALL		644827.5	4271273	9.26E-07	1YrCancer	9.26E-07	0	0	0	0	0	0	0	0	0	0	0
170	ALL		644852.5	4271273	9.36E-07	1YrCancer	9.36E-07	0	0	0	0	0	0	0	0	0	0	0
171	ALL		644877.5	4271273	9.46E-07	1YrCancer	9.46E-07	0	0	0	0	0	0	0	0	0	0	0
172	ALL		644902.5	4271273	9.37E-07	1YrCancer	9.37E-07	0	0	0	0	0	0	0	0	0	0	0
173	ALL		644927.5	4271273	9.35E-07	1YrCancer	9.35E-07	0	0	0	0	0	0	0	0	0	0	0
174	ALL		644952.5	4271273	9.39E-07	1YrCancer	9.39E-07	0	0	0	0	0	0	0	0	0	0	0
175	ALL		644977.5	4271273	9.42E-07	1YrCancer	9.42E-07	0	0	0	0	0	0	0	0	0	0	0
176	ALL		645002.5	4271273	9.50E-07	1YrCancer	9.50E-07	0	0	0	0	0	0	0	0	0	0	0
177	ALL		645027.5	4271273	9.60E-07	1YrCancer	9.60E-07	0	0	0	0	0	0	0	0	0	0	0
178	ALL		645052.5	4271273	9.69E-07	1YrCancer	9.69E-07	0	0	0	0	0	0	0	0	0	0	0
179	ALL		645077.5	4271273	1.01E-06	1YrCancer	1.01E-06	0	0	0	0	0	0	0	0	0	0	0
180	ALL		645102.5	4271273	1.01E-06	1YrCancer	1.01E-06	0	0	0	0	0	0	0	0	0	0	0
181	ALL		645127.5	4271273	9.97E-07	1YrCancer	9.97E-07	0	0	0	0	0	0	0	0	0	0	0
182	ALL		645152.5	4271273	9.73E-07	1YrCancer	9.73E-07	0	0	0	0	0	0	0	0	0	0	0

**Exported Risk Results - Arden Pond

REC	GRP	NETID	X	Y	RISK_SUM	SCENARIO	INHAL_RIS	SOIL_RISK	DERMAL_R	MMILK_RI	WATER_RI	FISH_RISK	CROP_RISK	BEEF_RISK	DAIRY_RIS	PIG_RISK	CHICKEN_R	EGG_RISK
183	ALL		645177.5	4271273	9.36E-07	1YrCancer	9.36E-07	0	0	0	0	0	0	0	0	0	0	0
184	ALL		645202.5	4271273	8.89E-07	1YrCancer	8.89E-07	0	0	0	0	0	0	0	0	0	0	0
185	ALL		645227.5	4271273	8.08E-07	1YrCancer	8.08E-07	0	0	0	0	0	0	0	0	0	0	0
186	ALL		645252.5	4271273	7.67E-07	1YrCancer	7.67E-07	0	0	0	0	0	0	0	0	0	0	0
187	ALL		645277.5	4271273	7.26E-07	1YrCancer	7.26E-07	0	0	0	0	0	0	0	0	0	0	0
188	ALL		645302.5	4271273	6.87E-07	1YrCancer	6.87E-07	0	0	0	0	0	0	0	0	0	0	0
189	ALL		645327.5	4271273	6.51E-07	1YrCancer	6.51E-07	0	0	0	0	0	0	0	0	0	0	0
190	ALL		645352.5	4271273	6.21E-07	1YrCancer	6.21E-07	0	0	0	0	0	0	0	0	0	0	0
191	ALL		645377.5	4271273	5.95E-07	1YrCancer	5.95E-07	0	0	0	0	0	0	0	0	0	0	0
192	ALL		645402.5	4271273	5.69E-07	1YrCancer	5.69E-07	0	0	0	0	0	0	0	0	0	0	0
193	ALL		645427.5	4271273	5.45E-07	1YrCancer	5.45E-07	0	0	0	0	0	0	0	0	0	0	0
194	ALL		645452.5	4271273	5.27E-07	1YrCancer	5.27E-07	0	0	0	0	0	0	0	0	0	0	0
195	ALL		645477.5	4271273	5.10E-07	1YrCancer	5.10E-07	0	0	0	0	0	0	0	0	0	0	0
196	ALL		645502.5	4271273	4.92E-07	1YrCancer	4.92E-07	0	0	0	0	0	0	0	0	0	0	0
197	ALL		645527.5	4271273	4.74E-07	1YrCancer	4.74E-07	0	0	0	0	0	0	0	0	0	0	0
198	ALL		645552.5	4271273	4.56E-07	1YrCancer	4.56E-07	0	0	0	0	0	0	0	0	0	0	0
199	ALL		645577.5	4271273	4.39E-07	1YrCancer	4.39E-07	0	0	0	0	0	0	0	0	0	0	0
200	ALL		645602.5	4271273	4.22E-07	1YrCancer	4.22E-07	0	0	0	0	0	0	0	0	0	0	0
201	ALL		644377.5	4271298	1.03E-06	1YrCancer	1.03E-06	0	0	0	0	0	0	0	0	0	0	0
202	ALL		644402.5	4271298	1.09E-06	1YrCancer	1.09E-06	0	0	0	0	0	0	0	0	0	0	0
203	ALL		644427.5	4271298	1.14E-06	1YrCancer	1.14E-06	0	0	0	0	0	0	0	0	0	0	0
204	ALL		644452.5	4271298	1.18E-06	1YrCancer	1.18E-06	0	0	0	0	0	0	0	0	0	0	0
205	ALL		644477.5	4271298	1.21E-06	1YrCancer	1.21E-06	0	0	0	0	0	0	0	0	0	0	0
206	ALL		644502.5	4271298	1.18E-06	1YrCancer	1.18E-06	0	0	0	0	0	0	0	0	0	0	0
207	ALL		644527.5	4271298	1.16E-06	1YrCancer	1.16E-06	0	0	0	0	0	0	0	0	0	0	0
208	ALL		644552.5	4271298	1.18E-06	1YrCancer	1.18E-06	0	0	0	0	0	0	0	0	0	0	0
209	ALL		644577.5	4271298	1.20E-06	1YrCancer	1.20E-06	0	0	0	0	0	0	0	0	0	0	0
210	ALL		644602.5	4271298	1.23E-06	1YrCancer	1.23E-06	0	0	0	0	0	0	0	0	0	0	0
211	ALL		644627.5	4271298	1.23E-06	1YrCancer	1.23E-06	0	0	0	0	0	0	0	0	0	0	0
212	ALL		644652.5	4271298	1.22E-06	1YrCancer	1.22E-06	0	0	0	0	0	0	0	0	0	0	0
213	ALL		644677.5	4271298	1.19E-06	1YrCancer	1.19E-06	0	0	0	0	0	0	0	0	0	0	0
214	ALL		644702.5	4271298	1.11E-06	1YrCancer	1.11E-06	0	0	0	0	0	0	0	0	0	0	0
215	ALL		644727.5	4271298	1.00E-06	1YrCancer	1.00E-06	0	0	0	0	0	0	0	0	0	0	0
216	ALL		644752.5	4271298	1.02E-06	1YrCancer	1.02E-06	0	0	0	0	0	0	0	0	0	0	0
217	ALL		644777.5	4271298	1.01E-06	1YrCancer	1.01E-06	0	0	0	0	0	0	0	0	0	0	0
218	ALL		644802.5	4271298	9.88E-07	1YrCancer	9.88E-07	0	0	0	0	0	0	0	0	0	0	0
219	ALL		644827.5	4271298	9.95E-07	1YrCancer	9.95E-07	0	0	0	0	0	0	0	0	0	0	0
220	ALL		644852.5	4271298	1.04E-06	1YrCancer	1.04E-06	0	0	0	0	0	0	0	0	0	0	0
221	ALL		644877.5	4271298	1.05E-06	1YrCancer	1.05E-06	0	0	0	0	0	0	0	0	0	0	0
222	ALL		644902.5	4271298	1.05E-06	1YrCancer	1.05E-06	0	0	0	0	0	0	0	0	0	0	0
223	ALL		644927.5	4271298	1.04E-06	1YrCancer	1.04E-06	0	0	0	0	0	0	0	0	0	0	0
224	ALL		644952.5	4271298	1.05E-06	1YrCancer	1.05E-06	0	0	0	0	0	0	0	0	0	0	0
225	ALL		644977.5	4271298	1.07E-06	1YrCancer	1.07E-06	0	0	0	0	0	0	0	0	0	0	0
226	ALL		645002.5	4271298	1.09E-06	1YrCancer	1.09E-06	0	0	0	0	0	0	0	0	0	0	0
227	ALL		645027.5	4271298	1.11E-06	1YrCancer	1.11E-06	0	0	0	0	0	0	0	0	0	0	0
228	ALL		645052.5	4271298	1.13E-06	1YrCancer	1.13E-06	0	0	0	0	0	0	0	0	0	0	0

**Exported Risk Results - Arden Pond

REC	GRP	NETID	X	Y	RISK_SUM	SCENARIO	INHAL_RIS	SOIL_RISK	DERMAL_R	MMILK_RI	WATER_RI	FISH_RISK	CROP_RISK	BEEF_RISK	DAIRY_RIS	PIG_RISK	CHICKEN_R	EGG_RISK
229	ALL		645077.5	4271298	1.16E-06	1YrCancer	1.16E-06	0	0	0	0	0	0	0	0	0	0	0
230	ALL		645102.5	4271298	1.14E-06	1YrCancer	1.14E-06	0	0	0	0	0	0	0	0	0	0	0
231	ALL		645127.5	4271298	1.12E-06	1YrCancer	1.12E-06	0	0	0	0	0	0	0	0	0	0	0
232	ALL		645152.5	4271298	1.10E-06	1YrCancer	1.10E-06	0	0	0	0	0	0	0	0	0	0	0
233	ALL		645177.5	4271298	1.05E-06	1YrCancer	1.05E-06	0	0	0	0	0	0	0	0	0	0	0
234	ALL		645202.5	4271298	9.87E-07	1YrCancer	9.87E-07	0	0	0	0	0	0	0	0	0	0	0
235	ALL		645227.5	4271298	9.08E-07	1YrCancer	9.08E-07	0	0	0	0	0	0	0	0	0	0	0
236	ALL		645252.5	4271298	8.32E-07	1YrCancer	8.32E-07	0	0	0	0	0	0	0	0	0	0	0
237	ALL		645277.5	4271298	7.69E-07	1YrCancer	7.69E-07	0	0	0	0	0	0	0	0	0	0	0
238	ALL		645302.5	4271298	7.19E-07	1YrCancer	7.19E-07	0	0	0	0	0	0	0	0	0	0	0
239	ALL		645327.5	4271298	6.79E-07	1YrCancer	6.79E-07	0	0	0	0	0	0	0	0	0	0	0
240	ALL		645352.5	4271298	6.47E-07	1YrCancer	6.47E-07	0	0	0	0	0	0	0	0	0	0	0
241	ALL		645377.5	4271298	6.19E-07	1YrCancer	6.19E-07	0	0	0	0	0	0	0	0	0	0	0
242	ALL		645402.5	4271298	5.98E-07	1YrCancer	5.98E-07	0	0	0	0	0	0	0	0	0	0	0
243	ALL		645427.5	4271298	5.73E-07	1YrCancer	5.73E-07	0	0	0	0	0	0	0	0	0	0	0
244	ALL		645452.5	4271298	5.52E-07	1YrCancer	5.52E-07	0	0	0	0	0	0	0	0	0	0	0
245	ALL		645477.5	4271298	5.31E-07	1YrCancer	5.31E-07	0	0	0	0	0	0	0	0	0	0	0
246	ALL		645502.5	4271298	5.12E-07	1YrCancer	5.12E-07	0	0	0	0	0	0	0	0	0	0	0
247	ALL		645527.5	4271298	4.91E-07	1YrCancer	4.91E-07	0	0	0	0	0	0	0	0	0	0	0
248	ALL		645552.5	4271298	4.70E-07	1YrCancer	4.70E-07	0	0	0	0	0	0	0	0	0	0	0
249	ALL		645577.5	4271298	4.51E-07	1YrCancer	4.51E-07	0	0	0	0	0	0	0	0	0	0	0
250	ALL		645602.5	4271298	4.33E-07	1YrCancer	4.33E-07	0	0	0	0	0	0	0	0	0	0	0
251	ALL		644377.5	4271323	1.15E-06	1YrCancer	1.15E-06	0	0	0	0	0	0	0	0	0	0	0
252	ALL		644402.5	4271323	1.23E-06	1YrCancer	1.23E-06	0	0	0	0	0	0	0	0	0	0	0
253	ALL		644427.5	4271323	1.29E-06	1YrCancer	1.29E-06	0	0	0	0	0	0	0	0	0	0	0
254	ALL		644452.5	4271323	1.34E-06	1YrCancer	1.34E-06	0	0	0	0	0	0	0	0	0	0	0
255	ALL		644477.5	4271323	1.37E-06	1YrCancer	1.37E-06	0	0	0	0	0	0	0	0	0	0	0
256	ALL		644502.5	4271323	1.38E-06	1YrCancer	1.38E-06	0	0	0	0	0	0	0	0	0	0	0
257	ALL		644527.5	4271323	1.34E-06	1YrCancer	1.34E-06	0	0	0	0	0	0	0	0	0	0	0
258	ALL		644552.5	4271323	1.34E-06	1YrCancer	1.34E-06	0	0	0	0	0	0	0	0	0	0	0
259	ALL		644577.5	4271323	1.38E-06	1YrCancer	1.38E-06	0	0	0	0	0	0	0	0	0	0	0
260	ALL		644602.5	4271323	1.39E-06	1YrCancer	1.39E-06	0	0	0	0	0	0	0	0	0	0	0
261	ALL		644627.5	4271323	1.38E-06	1YrCancer	1.38E-06	0	0	0	0	0	0	0	0	0	0	0
262	ALL		644652.5	4271323	1.36E-06	1YrCancer	1.36E-06	0	0	0	0	0	0	0	0	0	0	0
263	ALL		644677.5	4271323	1.32E-06	1YrCancer	1.32E-06	0	0	0	0	0	0	0	0	0	0	0
264	ALL		644702.5	4271323	1.27E-06	1YrCancer	1.27E-06	0	0	0	0	0	0	0	0	0	0	0
265	ALL		644727.5	4271323	1.22E-06	1YrCancer	1.22E-06	0	0	0	0	0	0	0	0	0	0	0
266	ALL		644752.5	4271323	1.19E-06	1YrCancer	1.19E-06	0	0	0	0	0	0	0	0	0	0	0
267	ALL		644777.5	4271323	1.12E-06	1YrCancer	1.12E-06	0	0	0	0	0	0	0	0	0	0	0
268	ALL		644802.5	4271323	1.09E-06	1YrCancer	1.09E-06	0	0	0	0	0	0	0	0	0	0	0
269	ALL		644827.5	4271323	1.08E-06	1YrCancer	1.08E-06	0	0	0	0	0	0	0	0	0	0	0
270	ALL		644852.5	4271323	1.11E-06	1YrCancer	1.11E-06	0	0	0	0	0	0	0	0	0	0	0
271	ALL		644877.5	4271323	1.18E-06	1YrCancer	1.18E-06	0	0	0	0	0	0	0	0	0	0	0
272	ALL		644902.5	4271323	1.16E-06	1YrCancer	1.16E-06	0	0	0	0	0	0	0	0	0	0	0
273	ALL		644927.5	4271323	1.16E-06	1YrCancer	1.16E-06	0	0	0	0	0	0	0	0	0	0	0
274	ALL		644952.5	4271323	1.21E-06	1YrCancer	1.21E-06	0	0	0	0	0	0	0	0	0	0	0

**Exported Risk Results - Arden Pond

REC	GRP	NETID	X	Y	RISK_SUM	SCENARIO	INHAL_RIS	SOIL_RISK	DERMAL_R	MMILK_RI	WATER_RI	FISH_RISK	CROP_RISK	BEEF_RISK	DAIRY_RIS	PIG_RISK	CHICKEN_R	EGG_RISK
275	ALL		644977.5	4271323	1.21E-06	1YrCancer	1.21E-06	0	0	0	0	0	0	0	0	0	0	0
276	ALL		645002.5	4271323	1.26E-06	1YrCancer	1.26E-06	0	0	0	0	0	0	0	0	0	0	0
277	ALL		645027.5	4271323	1.30E-06	1YrCancer	1.30E-06	0	0	0	0	0	0	0	0	0	0	0
278	ALL		645052.5	4271323	1.33E-06	1YrCancer	1.33E-06	0	0	0	0	0	0	0	0	0	0	0
279	ALL		645077.5	4271323	1.33E-06	1YrCancer	1.33E-06	0	0	0	0	0	0	0	0	0	0	0
280	ALL		645452.5	4271323	5.76E-07	1YrCancer	5.76E-07	0	0	0	0	0	0	0	0	0	0	0
281	ALL		645477.5	4271323	5.51E-07	1YrCancer	5.51E-07	0	0	0	0	0	0	0	0	0	0	0
282	ALL		645502.5	4271323	5.28E-07	1YrCancer	5.28E-07	0	0	0	0	0	0	0	0	0	0	0
283	ALL		645527.5	4271323	5.06E-07	1YrCancer	5.06E-07	0	0	0	0	0	0	0	0	0	0	0
284	ALL		645552.5	4271323	4.84E-07	1YrCancer	4.84E-07	0	0	0	0	0	0	0	0	0	0	0
285	ALL		645577.5	4271323	4.64E-07	1YrCancer	4.64E-07	0	0	0	0	0	0	0	0	0	0	0
286	ALL		645602.5	4271323	4.44E-07	1YrCancer	4.44E-07	0	0	0	0	0	0	0	0	0	0	0
287	ALL		644377.5	4271348	1.32E-06	1YrCancer	1.32E-06	0	0	0	0	0	0	0	0	0	0	0
288	ALL		644402.5	4271348	1.40E-06	1YrCancer	1.40E-06	0	0	0	0	0	0	0	0	0	0	0
289	ALL		644427.5	4271348	1.47E-06	1YrCancer	1.47E-06	0	0	0	0	0	0	0	0	0	0	0
290	ALL		644452.5	4271348	1.53E-06	1YrCancer	1.53E-06	0	0	0	0	0	0	0	0	0	0	0
291	ALL		644477.5	4271348	1.56E-06	1YrCancer	1.56E-06	0	0	0	0	0	0	0	0	0	0	0
292	ALL		644502.5	4271348	1.59E-06	1YrCancer	1.59E-06	0	0	0	0	0	0	0	0	0	0	0
293	ALL		644527.5	4271348	1.61E-06	1YrCancer	1.61E-06	0	0	0	0	0	0	0	0	0	0	0
294	ALL		644552.5	4271348	1.62E-06	1YrCancer	1.62E-06	0	0	0	0	0	0	0	0	0	0	0
295	ALL		644577.5	4271348	1.62E-06	1YrCancer	1.62E-06	0	0	0	0	0	0	0	0	0	0	0
296	ALL		644602.5	4271348	1.59E-06	1YrCancer	1.59E-06	0	0	0	0	0	0	0	0	0	0	0
297	ALL		644627.5	4271348	1.56E-06	1YrCancer	1.56E-06	0	0	0	0	0	0	0	0	0	0	0
298	ALL		644652.5	4271348	1.52E-06	1YrCancer	1.52E-06	0	0	0	0	0	0	0	0	0	0	0
299	ALL		644677.5	4271348	1.48E-06	1YrCancer	1.48E-06	0	0	0	0	0	0	0	0	0	0	0
300	ALL		644702.5	4271348	1.44E-06	1YrCancer	1.44E-06	0	0	0	0	0	0	0	0	0	0	0
301	ALL		644727.5	4271348	1.41E-06	1YrCancer	1.41E-06	0	0	0	0	0	0	0	0	0	0	0
302	ALL		644752.5	4271348	1.40E-06	1YrCancer	1.40E-06	0	0	0	0	0	0	0	0	0	0	0
303	ALL		644777.5	4271348	1.39E-06	1YrCancer	1.39E-06	0	0	0	0	0	0	0	0	0	0	0
304	ALL		644802.5	4271348	1.38E-06	1YrCancer	1.38E-06	0	0	0	0	0	0	0	0	0	0	0
305	ALL		644827.5	4271348	1.41E-06	1YrCancer	1.41E-06	0	0	0	0	0	0	0	0	0	0	0
306	ALL		644852.5	4271348	1.37E-06	1YrCancer	1.37E-06	0	0	0	0	0	0	0	0	0	0	0
307	ALL		644877.5	4271348	1.33E-06	1YrCancer	1.33E-06	0	0	0	0	0	0	0	0	0	0	0
308	ALL		645502.5	4271348	5.53E-07	1YrCancer	5.53E-07	0	0	0	0	0	0	0	0	0	0	0
309	ALL		645527.5	4271348	5.30E-07	1YrCancer	5.30E-07	0	0	0	0	0	0	0	0	0	0	0
310	ALL		645552.5	4271348	5.02E-07	1YrCancer	5.02E-07	0	0	0	0	0	0	0	0	0	0	0
311	ALL		645577.5	4271348	4.79E-07	1YrCancer	4.79E-07	0	0	0	0	0	0	0	0	0	0	0
312	ALL		645602.5	4271348	4.57E-07	1YrCancer	4.57E-07	0	0	0	0	0	0	0	0	0	0	0
313	ALL		644377.5	4271373	1.54E-06	1YrCancer	1.54E-06	0	0	0	0	0	0	0	0	0	0	0
314	ALL		644402.5	4271373	1.62E-06	1YrCancer	1.62E-06	0	0	0	0	0	0	0	0	0	0	0
315	ALL		644427.5	4271373	1.68E-06	1YrCancer	1.68E-06	0	0	0	0	0	0	0	0	0	0	0
316	ALL		644452.5	4271373	1.75E-06	1YrCancer	1.75E-06	0	0	0	0	0	0	0	0	0	0	0
317	ALL		644477.5	4271373	1.80E-06	1YrCancer	1.80E-06	0	0	0	0	0	0	0	0	0	0	0
318	ALL		644502.5	4271373	1.84E-06	1YrCancer	1.84E-06	0	0	0	0	0	0	0	0	0	0	0
319	ALL		644527.5	4271373	1.86E-06	1YrCancer	1.86E-06	0	0	0	0	0	0	0	0	0	0	0
320	ALL		644552.5	4271373	1.87E-06	1YrCancer	1.87E-06	0	0	0	0	0	0	0	0	0	0	0

**Exported Risk Results - Arden Pond

REC	GRP	NETID	X	Y	RISK_SUM	SCENARIO	INHAL_RIS	SOIL_RISK	DERMAL_R	MMILK_RI	WATER_RI	FISH_RISK	CROP_RISK	BEEF_RISK	DAIRY_RIS	PIG_RISK	CHICKEN_R	EGG_RISK
321	ALL		644577.5	4271373	1.85E-06	1YrCancer	1.85E-06	0	0	0	0	0	0	0	0	0	0	0
322	ALL		644602.5	4271373	1.81E-06	1YrCancer	1.81E-06	0	0	0	0	0	0	0	0	0	0	0
323	ALL		644627.5	4271373	1.76E-06	1YrCancer	1.76E-06	0	0	0	0	0	0	0	0	0	0	0
324	ALL		644652.5	4271373	1.72E-06	1YrCancer	1.72E-06	0	0	0	0	0	0	0	0	0	0	0
325	ALL		644677.5	4271373	1.68E-06	1YrCancer	1.68E-06	0	0	0	0	0	0	0	0	0	0	0
326	ALL		644702.5	4271373	1.65E-06	1YrCancer	1.65E-06	0	0	0	0	0	0	0	0	0	0	0
327	ALL		644727.5	4271373	1.63E-06	1YrCancer	1.63E-06	0	0	0	0	0	0	0	0	0	0	0
328	ALL		645102.5	4271373	1.92E-06	1YrCancer	1.92E-06	0	0	0	0	0	0	0	0	0	0	0
329	ALL		645127.5	4271373	1.86E-06	1YrCancer	1.86E-06	0	0	0	0	0	0	0	0	0	0	0
330	ALL		645152.5	4271373	1.81E-06	1YrCancer	1.81E-06	0	0	0	0	0	0	0	0	0	0	0
331	ALL		645177.5	4271373	1.64E-06	1YrCancer	1.64E-06	0	0	0	0	0	0	0	0	0	0	0
332	ALL		645202.5	4271373	1.44E-06	1YrCancer	1.44E-06	0	0	0	0	0	0	0	0	0	0	0
333	ALL		645527.5	4271373	5.49E-07	1YrCancer	5.49E-07	0	0	0	0	0	0	0	0	0	0	0
334	ALL		645552.5	4271373	5.25E-07	1YrCancer	5.25E-07	0	0	0	0	0	0	0	0	0	0	0
335	ALL		645577.5	4271373	4.94E-07	1YrCancer	4.94E-07	0	0	0	0	0	0	0	0	0	0	0
336	ALL		645602.5	4271373	4.69E-07	1YrCancer	4.69E-07	0	0	0	0	0	0	0	0	0	0	0
337	ALL		645027.5	4271398	2.06E-06	1YrCancer	2.06E-06	0	0	0	0	0	0	0	0	0	0	0
338	ALL		645052.5	4271398	2.18E-06	1YrCancer	2.18E-06	0	0	0	0	0	0	0	0	0	0	0
339	ALL		645077.5	4271398	2.29E-06	1YrCancer	2.29E-06	0	0	0	0	0	0	0	0	0	0	0
340	ALL		645102.5	4271398	2.31E-06	1YrCancer	2.31E-06	0	0	0	0	0	0	0	0	0	0	0
341	ALL		645127.5	4271398	2.17E-06	1YrCancer	2.17E-06	0	0	0	0	0	0	0	0	0	0	0
342	ALL		645152.5	4271398	2.01E-06	1YrCancer	2.01E-06	0	0	0	0	0	0	0	0	0	0	0
343	ALL		645177.5	4271398	1.67E-06	1YrCancer	1.67E-06	0	0	0	0	0	0	0	0	0	0	0
344	ALL		645202.5	4271398	1.65E-06	1YrCancer	1.65E-06	0	0	0	0	0	0	0	0	0	0	0
345	ALL		645227.5	4271398	1.31E-06	1YrCancer	1.31E-06	0	0	0	0	0	0	0	0	0	0	0
346	ALL		645252.5	4271398	1.09E-06	1YrCancer	1.09E-06	0	0	0	0	0	0	0	0	0	0	0
347	ALL		645277.5	4271398	9.74E-07	1YrCancer	9.74E-07	0	0	0	0	0	0	0	0	0	0	0
348	ALL		645302.5	4271398	8.94E-07	1YrCancer	8.94E-07	0	0	0	0	0	0	0	0	0	0	0
349	ALL		645327.5	4271398	8.38E-07	1YrCancer	8.38E-07	0	0	0	0	0	0	0	0	0	0	0
350	ALL		645352.5	4271398	7.94E-07	1YrCancer	7.94E-07	0	0	0	0	0	0	0	0	0	0	0
351	ALL		645377.5	4271398	7.54E-07	1YrCancer	7.54E-07	0	0	0	0	0	0	0	0	0	0	0
352	ALL		645552.5	4271398	5.41E-07	1YrCancer	5.41E-07	0	0	0	0	0	0	0	0	0	0	0
353	ALL		645577.5	4271398	5.15E-07	1YrCancer	5.15E-07	0	0	0	0	0	0	0	0	0	0	0
354	ALL		645602.5	4271398	4.80E-07	1YrCancer	4.80E-07	0	0	0	0	0	0	0	0	0	0	0
355	ALL		644802.5	4271423	2.10E-06	1YrCancer	2.10E-06	0	0	0	0	0	0	0	0	0	0	0
356	ALL		644827.5	4271423	2.04E-06	1YrCancer	2.04E-06	0	0	0	0	0	0	0	0	0	0	0
357	ALL		644852.5	4271423	2.06E-06	1YrCancer	2.06E-06	0	0	0	0	0	0	0	0	0	0	0
358	ALL		644877.5	4271423	1.89E-06	1YrCancer	1.89E-06	0	0	0	0	0	0	0	0	0	0	0
359	ALL		644902.5	4271423	1.89E-06	1YrCancer	1.89E-06	0	0	0	0	0	0	0	0	0	0	0
360	ALL		644927.5	4271423	1.86E-06	1YrCancer	1.86E-06	0	0	0	0	0	0	0	0	0	0	0
361	ALL		644952.5	4271423	2.01E-06	1YrCancer	2.01E-06	0	0	0	0	0	0	0	0	0	0	0
362	ALL		644977.5	4271423	2.19E-06	1YrCancer	2.19E-06	0	0	0	0	0	0	0	0	0	0	0
363	ALL		645002.5	4271423	2.78E-06	1YrCancer	2.78E-06	0	0	0	0	0	0	0	0	0	0	0
364	ALL		645027.5	4271423	2.92E-06	1YrCancer	2.92E-06	0	0	0	0	0	0	0	0	0	0	0
365	ALL		645052.5	4271423	2.96E-06	1YrCancer	2.96E-06	0	0	0	0	0	0	0	0	0	0	0
366	ALL		645077.5	4271423	2.86E-06	1YrCancer	2.86E-06	0	0	0	0	0	0	0	0	0	0	0

**Exported Risk Results - Arden Pond

REC	GRP	NETID	X	Y	RISK_SUM	SCENARIO	INHAL_RIS	SOIL_RISK	DERMAL_R	MMILK_RI	WATER_RI	FISH_RISK	CROP_RISK	BEEF_RISK	DAIRY_RIS	PIG_RISK	CHICKEN_R	EGG_RISK
367	ALL		645102.5	4271423	2.88E-06	1YrCancer	2.88E-06	0	0	0	0	0	0	0	0	0	0	0
368	ALL		645127.5	4271423	2.85E-06	1YrCancer	2.85E-06	0	0	0	0	0	0	0	0	0	0	0
369	ALL		645152.5	4271423	2.66E-06	1YrCancer	2.66E-06	0	0	0	0	0	0	0	0	0	0	0
370	ALL		645177.5	4271423	2.44E-06	1YrCancer	2.44E-06	0	0	0	0	0	0	0	0	0	0	0
371	ALL		645202.5	4271423	1.97E-06	1YrCancer	1.97E-06	0	0	0	0	0	0	0	0	0	0	0
372	ALL		645227.5	4271423	1.42E-06	1YrCancer	1.42E-06	0	0	0	0	0	0	0	0	0	0	0
373	ALL		645252.5	4271423	1.17E-06	1YrCancer	1.17E-06	0	0	0	0	0	0	0	0	0	0	0
374	ALL		645277.5	4271423	1.02E-06	1YrCancer	1.02E-06	0	0	0	0	0	0	0	0	0	0	0
375	ALL		645302.5	4271423	9.33E-07	1YrCancer	9.33E-07	0	0	0	0	0	0	0	0	0	0	0
376	ALL		645327.5	4271423	8.67E-07	1YrCancer	8.67E-07	0	0	0	0	0	0	0	0	0	0	0
377	ALL		645352.5	4271423	8.27E-07	1YrCancer	8.27E-07	0	0	0	0	0	0	0	0	0	0	0
378	ALL		645377.5	4271423	7.93E-07	1YrCancer	7.93E-07	0	0	0	0	0	0	0	0	0	0	0
379	ALL		645402.5	4271423	7.56E-07	1YrCancer	7.56E-07	0	0	0	0	0	0	0	0	0	0	0
380	ALL		645427.5	4271423	7.19E-07	1YrCancer	7.19E-07	0	0	0	0	0	0	0	0	0	0	0
381	ALL		645452.5	4271423	6.83E-07	1YrCancer	6.83E-07	0	0	0	0	0	0	0	0	0	0	0
382	ALL		645602.5	4271423	5.00E-07	1YrCancer	5.00E-07	0	0	0	0	0	0	0	0	0	0	0
383	ALL		644727.5	4271448	2.58E-06	1YrCancer	2.58E-06	0	0	0	0	0	0	0	0	0	0	0
384	ALL		644752.5	4271448	2.58E-06	1YrCancer	2.58E-06	0	0	0	0	0	0	0	0	0	0	0
385	ALL		644777.5	4271448	2.70E-06	1YrCancer	2.70E-06	0	0	0	0	0	0	0	0	0	0	0
386	ALL		644802.5	4271448	2.45E-06	1YrCancer	2.45E-06	0	0	0	0	0	0	0	0	0	0	0
387	ALL		644827.5	4271448	2.32E-06	1YrCancer	2.32E-06	0	0	0	0	0	0	0	0	0	0	0
388	ALL		644852.5	4271448	2.52E-06	1YrCancer	2.52E-06	0	0	0	0	0	0	0	0	0	0	0
389	ALL		644877.5	4271448	2.24E-06	1YrCancer	2.24E-06	0	0	0	0	0	0	0	0	0	0	0
390	ALL		644902.5	4271448	2.21E-06	1YrCancer	2.21E-06	0	0	0	0	0	0	0	0	0	0	0
391	ALL		644927.5	4271448	2.08E-06	1YrCancer	2.08E-06	0	0	0	0	0	0	0	0	0	0	0
392	ALL		644952.5	4271448	2.47E-06	1YrCancer	2.47E-06	0	0	0	0	0	0	0	0	0	0	0
393	ALL		644977.5	4271448	3.01E-06	1YrCancer	3.01E-06	0	0	0	0	0	0	0	0	0	0	0
394	ALL		645002.5	4271448	3.37E-06	1YrCancer	3.37E-06	0	0	0	0	0	0	0	0	0	0	0
395	ALL		645027.5	4271448	3.54E-06	1YrCancer	3.54E-06	0	0	0	0	0	0	0	0	0	0	0
396	ALL		645052.5	4271448	3.37E-06	1YrCancer	3.37E-06	0	0	0	0	0	0	0	0	0	0	0
397	ALL		645077.5	4271448	3.28E-06	1YrCancer	3.28E-06	0	0	0	0	0	0	0	0	0	0	0
398	ALL		645102.5	4271448	3.44E-06	1YrCancer	3.44E-06	0	0	0	0	0	0	0	0	0	0	0
399	ALL		645127.5	4271448	3.27E-06	1YrCancer	3.27E-06	0	0	0	0	0	0	0	0	0	0	0
400	ALL		645152.5	4271448	3.08E-06	1YrCancer	3.08E-06	0	0	0	0	0	0	0	0	0	0	0
401	ALL		645177.5	4271448	2.64E-06	1YrCancer	2.64E-06	0	0	0	0	0	0	0	0	0	0	0
402	ALL		645202.5	4271448	1.99E-06	1YrCancer	1.99E-06	0	0	0	0	0	0	0	0	0	0	0
403	ALL		645227.5	4271448	1.52E-06	1YrCancer	1.52E-06	0	0	0	0	0	0	0	0	0	0	0
404	ALL		645252.5	4271448	1.26E-06	1YrCancer	1.26E-06	0	0	0	0	0	0	0	0	0	0	0
405	ALL		645277.5	4271448	1.11E-06	1YrCancer	1.11E-06	0	0	0	0	0	0	0	0	0	0	0
406	ALL		645302.5	4271448	1.01E-06	1YrCancer	1.01E-06	0	0	0	0	0	0	0	0	0	0	0
407	ALL		645327.5	4271448	9.31E-07	1YrCancer	9.31E-07	0	0	0	0	0	0	0	0	0	0	0
408	ALL		645352.5	4271448	8.57E-07	1YrCancer	8.57E-07	0	0	0	0	0	0	0	0	0	0	0
409	ALL		645377.5	4271448	8.15E-07	1YrCancer	8.15E-07	0	0	0	0	0	0	0	0	0	0	0
410	ALL		645402.5	4271448	7.84E-07	1YrCancer	7.84E-07	0	0	0	0	0	0	0	0	0	0	0
411	ALL		645427.5	4271448	7.53E-07	1YrCancer	7.53E-07	0	0	0	0	0	0	0	0	0	0	0
412	ALL		645452.5	4271448	7.16E-07	1YrCancer	7.16E-07	0	0	0	0	0	0	0	0	0	0	0

**Exported Risk Results - Arden Pond

REC	GRP	NETID	X	Y	RISK_SUM	SCENARIO	INHAL_RIS	SOIL_RISK	DERMAL_R	MMILK_RI	WATER_RI	FISH_RISK	CROP_RISK	BEEF_RISK	DAIRY_RIS	PIG_RISK	CHICKEN_R	EGG_RISK
413	ALL		644377.5	4271473	3.68E-06	1YrCancer	3.68E-06	0	0	0	0	0	0	0	0	0	0	0
414	ALL		644402.5	4271473	3.76E-06	1YrCancer	3.76E-06	0	0	0	0	0	0	0	0	0	0	0
415	ALL		644427.5	4271473	3.83E-06	1YrCancer	3.83E-06	0	0	0	0	0	0	0	0	0	0	0
416	ALL		644452.5	4271473	3.92E-06	1YrCancer	3.92E-06	0	0	0	0	0	0	0	0	0	0	0
417	ALL		644477.5	4271473	4.03E-06	1YrCancer	4.03E-06	0	0	0	0	0	0	0	0	0	0	0
418	ALL		644502.5	4271473	4.26E-06	1YrCancer	4.26E-06	0	0	0	0	0	0	0	0	0	0	0
419	ALL		644527.5	4271473	4.39E-06	1YrCancer	4.39E-06	0	0	0	0	0	0	0	0	0	0	0
420	ALL		644552.5	4271473	4.24E-06	1YrCancer	4.24E-06	0	0	0	0	0	0	0	0	0	0	0
421	ALL		644577.5	4271473	3.87E-06	1YrCancer	3.87E-06	0	0	0	0	0	0	0	0	0	0	0
422	ALL		644602.5	4271473	3.53E-06	1YrCancer	3.53E-06	0	0	0	0	0	0	0	0	0	0	0
423	ALL		644627.5	4271473	3.26E-06	1YrCancer	3.26E-06	0	0	0	0	0	0	0	0	0	0	0
424	ALL		644652.5	4271473	2.99E-06	1YrCancer	2.99E-06	0	0	0	0	0	0	0	0	0	0	0
425	ALL		644677.5	4271473	3.07E-06	1YrCancer	3.07E-06	0	0	0	0	0	0	0	0	0	0	0
426	ALL		644702.5	4271473	2.98E-06	1YrCancer	2.98E-06	0	0	0	0	0	0	0	0	0	0	0
427	ALL		644727.5	4271473	2.98E-06	1YrCancer	2.98E-06	0	0	0	0	0	0	0	0	0	0	0
428	ALL		644752.5	4271473	3.19E-06	1YrCancer	3.19E-06	0	0	0	0	0	0	0	0	0	0	0
429	ALL		644777.5	4271473	3.18E-06	1YrCancer	3.18E-06	0	0	0	0	0	0	0	0	0	0	0
430	ALL		644802.5	4271473	3.25E-06	1YrCancer	3.25E-06	0	0	0	0	0	0	0	0	0	0	0
431	ALL		644827.5	4271473	3.18E-06	1YrCancer	3.18E-06	0	0	0	0	0	0	0	0	0	0	0
432	ALL		644852.5	4271473	2.93E-06	1YrCancer	2.93E-06	0	0	0	0	0	0	0	0	0	0	0
433	ALL		644877.5	4271473	2.66E-06	1YrCancer	2.66E-06	0	0	0	0	0	0	0	0	0	0	0
434	ALL		644902.5	4271473	2.63E-06	1YrCancer	2.63E-06	0	0	0	0	0	0	0	0	0	0	0
435	ALL		644927.5	4271473	2.71E-06	1YrCancer	2.71E-06	0	0	0	0	0	0	0	0	0	0	0
436	ALL		644977.5	4271473	3.46E-06	1YrCancer	3.46E-06	0	0	0	0	0	0	0	0	0	0	0
437	ALL		645002.5	4271473	3.66E-06	1YrCancer	3.66E-06	0	0	0	0	0	0	0	0	0	0	0
438	ALL		645027.5	4271473	3.88E-06	1YrCancer	3.88E-06	0	0	0	0	0	0	0	0	0	0	0
439	ALL		645052.5	4271473	3.99E-06	1YrCancer	3.99E-06	0	0	0	0	0	0	0	0	0	0	0
440	ALL		645077.5	4271473	3.74E-06	1YrCancer	3.74E-06	0	0	0	0	0	0	0	0	0	0	0
441	ALL		645102.5	4271473	3.34E-06	1YrCancer	3.34E-06	0	0	0	0	0	0	0	0	0	0	0
442	ALL		645127.5	4271473	3.04E-06	1YrCancer	3.04E-06	0	0	0	0	0	0	0	0	0	0	0
443	ALL		645152.5	4271473	2.77E-06	1YrCancer	2.77E-06	0	0	0	0	0	0	0	0	0	0	0
444	ALL		645177.5	4271473	2.40E-06	1YrCancer	2.40E-06	0	0	0	0	0	0	0	0	0	0	0
445	ALL		645202.5	4271473	1.97E-06	1YrCancer	1.97E-06	0	0	0	0	0	0	0	0	0	0	0
446	ALL		645227.5	4271473	1.61E-06	1YrCancer	1.61E-06	0	0	0	0	0	0	0	0	0	0	0
447	ALL		645252.5	4271473	1.37E-06	1YrCancer	1.37E-06	0	0	0	0	0	0	0	0	0	0	0
448	ALL		645277.5	4271473	1.21E-06	1YrCancer	1.21E-06	0	0	0	0	0	0	0	0	0	0	0
449	ALL		645302.5	4271473	1.11E-06	1YrCancer	1.11E-06	0	0	0	0	0	0	0	0	0	0	0
450	ALL		645327.5	4271473	1.03E-06	1YrCancer	1.03E-06	0	0	0	0	0	0	0	0	0	0	0
451	ALL		645352.5	4271473	9.43E-07	1YrCancer	9.43E-07	0	0	0	0	0	0	0	0	0	0	0
452	ALL		645377.5	4271473	8.63E-07	1YrCancer	8.63E-07	0	0	0	0	0	0	0	0	0	0	0
453	ALL		645402.5	4271473	8.02E-07	1YrCancer	8.02E-07	0	0	0	0	0	0	0	0	0	0	0
454	ALL		645427.5	4271473	7.60E-07	1YrCancer	7.60E-07	0	0	0	0	0	0	0	0	0	0	0
455	ALL		645452.5	4271473	7.39E-07	1YrCancer	7.39E-07	0	0	0	0	0	0	0	0	0	0	0
456	ALL		645477.5	4271473	7.09E-07	1YrCancer	7.09E-07	0	0	0	0	0	0	0	0	0	0	0
457	ALL		644377.5	4271498	5.09E-06	1YrCancer	5.09E-06	0	0	0	0	0	0	0	0	0	0	0
458	ALL		644402.5	4271498	5.21E-06	1YrCancer	5.21E-06	0	0	0	0	0	0	0	0	0	0	0

**Exported Risk Results - Arden Pond

REC	GRP	NETID	X	Y	RISK_SUM	SCENARIO	INHAL_RIS	SOIL_RISK	DERMAL_R	MMILK_RI	WATER_RI	FISH_RISK	CROP_RISK	BEEF_RISK	DAIRY_RIS	PIG_RISK	CHICKEN_R	EGG_RISK
459	ALL		644427.5	4271498	5.32E-06	1YrCancer	5.32E-06	0	0	0	0	0	0	0	0	0	0	0
460	ALL		644452.5	4271498	5.47E-06	1YrCancer	5.47E-06	0	0	0	0	0	0	0	0	0	0	0
461	ALL		644477.5	4271498	5.64E-06	1YrCancer	5.64E-06	0	0	0	0	0	0	0	0	0	0	0
462	ALL		644502.5	4271498	5.88E-06	1YrCancer	5.88E-06	0	0	0	0	0	0	0	0	0	0	0
463	ALL		644527.5	4271498	6.20E-06	1YrCancer	6.20E-06	0	0	0	0	0	0	0	0	0	0	0
464	ALL		644552.5	4271498	5.75E-06	1YrCancer	5.75E-06	0	0	0	0	0	0	0	0	0	0	0
465	ALL		644577.5	4271498	4.84E-06	1YrCancer	4.84E-06	0	0	0	0	0	0	0	0	0	0	0
466	ALL		644602.5	4271498	4.14E-06	1YrCancer	4.14E-06	0	0	0	0	0	0	0	0	0	0	0
467	ALL		644627.5	4271498	3.90E-06	1YrCancer	3.90E-06	0	0	0	0	0	0	0	0	0	0	0
468	ALL		644652.5	4271498	3.93E-06	1YrCancer	3.93E-06	0	0	0	0	0	0	0	0	0	0	0
469	ALL		644677.5	4271498	3.97E-06	1YrCancer	3.97E-06	0	0	0	0	0	0	0	0	0	0	0
470	ALL		644702.5	4271498	3.91E-06	1YrCancer	3.91E-06	0	0	0	0	0	0	0	0	0	0	0
471	ALL		644727.5	4271498	3.85E-06	1YrCancer	3.85E-06	0	0	0	0	0	0	0	0	0	0	0
472	ALL		644752.5	4271498	4.09E-06	1YrCancer	4.09E-06	0	0	0	0	0	0	0	0	0	0	0
473	ALL		644777.5	4271498	3.99E-06	1YrCancer	3.99E-06	0	0	0	0	0	0	0	0	0	0	0
474	ALL		644802.5	4271498	3.93E-06	1YrCancer	3.93E-06	0	0	0	0	0	0	0	0	0	0	0
475	ALL		644827.5	4271498	3.65E-06	1YrCancer	3.65E-06	0	0	0	0	0	0	0	0	0	0	0
476	ALL		644852.5	4271498	3.36E-06	1YrCancer	3.36E-06	0	0	0	0	0	0	0	0	0	0	0
477	ALL		644877.5	4271498	2.84E-06	1YrCancer	2.84E-06	0	0	0	0	0	0	0	0	0	0	0
478	ALL		644902.5	4271498	2.81E-06	1YrCancer	2.81E-06	0	0	0	0	0	0	0	0	0	0	0
479	ALL		645002.5	4271498	3.48E-06	1YrCancer	3.48E-06	0	0	0	0	0	0	0	0	0	0	0
480	ALL		645027.5	4271498	3.60E-06	1YrCancer	3.60E-06	0	0	0	0	0	0	0	0	0	0	0
481	ALL		645052.5	4271498	3.69E-06	1YrCancer	3.69E-06	0	0	0	0	0	0	0	0	0	0	0
482	ALL		645077.5	4271498	3.53E-06	1YrCancer	3.53E-06	0	0	0	0	0	0	0	0	0	0	0
483	ALL		645102.5	4271498	3.24E-06	1YrCancer	3.24E-06	0	0	0	0	0	0	0	0	0	0	0
484	ALL		645127.5	4271498	2.94E-06	1YrCancer	2.94E-06	0	0	0	0	0	0	0	0	0	0	0
485	ALL		645152.5	4271498	2.65E-06	1YrCancer	2.65E-06	0	0	0	0	0	0	0	0	0	0	0
486	ALL		645177.5	4271498	2.31E-06	1YrCancer	2.31E-06	0	0	0	0	0	0	0	0	0	0	0
487	ALL		645202.5	4271498	1.96E-06	1YrCancer	1.96E-06	0	0	0	0	0	0	0	0	0	0	0
488	ALL		645227.5	4271498	1.69E-06	1YrCancer	1.69E-06	0	0	0	0	0	0	0	0	0	0	0
489	ALL		645252.5	4271498	1.48E-06	1YrCancer	1.48E-06	0	0	0	0	0	0	0	0	0	0	0
490	ALL		645277.5	4271498	1.33E-06	1YrCancer	1.33E-06	0	0	0	0	0	0	0	0	0	0	0
491	ALL		645302.5	4271498	1.22E-06	1YrCancer	1.22E-06	0	0	0	0	0	0	0	0	0	0	0
492	ALL		645327.5	4271498	1.13E-06	1YrCancer	1.13E-06	0	0	0	0	0	0	0	0	0	0	0
493	ALL		645352.5	4271498	1.03E-06	1YrCancer	1.03E-06	0	0	0	0	0	0	0	0	0	0	0
494	ALL		645377.5	4271498	9.27E-07	1YrCancer	9.27E-07	0	0	0	0	0	0	0	0	0	0	0
495	ALL		645402.5	4271498	8.48E-07	1YrCancer	8.48E-07	0	0	0	0	0	0	0	0	0	0	0
496	ALL		645427.5	4271498	7.87E-07	1YrCancer	7.87E-07	0	0	0	0	0	0	0	0	0	0	0
497	ALL		645452.5	4271498	7.49E-07	1YrCancer	7.49E-07	0	0	0	0	0	0	0	0	0	0	0
498	ALL		645477.5	4271498	7.33E-07	1YrCancer	7.33E-07	0	0	0	0	0	0	0	0	0	0	0
499	ALL		644377.5	4271523	7.97E-06	1YrCancer	7.97E-06	0	0	0	0	0	0	0	0	0	0	0
500	ALL		644402.5	4271523	8.10E-06	1YrCancer	8.10E-06	0	0	0	0	0	0	0	0	0	0	0
501	ALL		644427.5	4271523	8.27E-06	1YrCancer	8.27E-06	0	0	0	0	0	0	0	0	0	0	0
502	ALL		644452.5	4271523	8.60E-06	1YrCancer	8.60E-06	0	0	0	0	0	0	0	0	0	0	0
503	ALL		644477.5	4271523	9.17E-06	1YrCancer	9.17E-06	0	0	0	0	0	0	0	0	0	0	0
504	ALL		644502.5	4271523	9.98E-06	1YrCancer	9.98E-06	0	0	0	0	0	0	0	0	0	0	0

**Exported Risk Results - Arden Pond

REC	GRP	NETID	X	Y	RISK_SUM	SCENARIO	INHAL_RIS	SOIL_RISK	DERMAL_R	MMILK_RI	WATER_RI	FISH_RISK	CROP_RISK	BEEF_RISK	DAIRY_RIS	PIG_RISK	CHICKEN_R	EGG_RISK
505	ALL		644527.5	4271523	1.03E-05	1YrCancer	1.03E-05	0	0	0	0	0	0	0	0	0	0	0
506	ALL		644552.5	4271523	8.96E-06	1YrCancer	8.96E-06	0	0	0	0	0	0	0	0	0	0	0
507	ALL		644577.5	4271523	6.26E-06	1YrCancer	6.26E-06	0	0	0	0	0	0	0	0	0	0	0
508	ALL		644602.5	4271523	4.98E-06	1YrCancer	4.98E-06	0	0	0	0	0	0	0	0	0	0	0
509	ALL		644627.5	4271523	4.66E-06	1YrCancer	4.66E-06	0	0	0	0	0	0	0	0	0	0	0
510	ALL		644652.5	4271523	4.55E-06	1YrCancer	4.55E-06	0	0	0	0	0	0	0	0	0	0	0
511	ALL		644677.5	4271523	4.56E-06	1YrCancer	4.56E-06	0	0	0	0	0	0	0	0	0	0	0
512	ALL		644702.5	4271523	4.48E-06	1YrCancer	4.48E-06	0	0	0	0	0	0	0	0	0	0	0
513	ALL		644727.5	4271523	4.38E-06	1YrCancer	4.38E-06	0	0	0	0	0	0	0	0	0	0	0
514	ALL		644752.5	4271523	4.51E-06	1YrCancer	4.51E-06	0	0	0	0	0	0	0	0	0	0	0
515	ALL		644777.5	4271523	4.31E-06	1YrCancer	4.31E-06	0	0	0	0	0	0	0	0	0	0	0
516	ALL		644802.5	4271523	4.16E-06	1YrCancer	4.16E-06	0	0	0	0	0	0	0	0	0	0	0
517	ALL		644827.5	4271523	4.06E-06	1YrCancer	4.06E-06	0	0	0	0	0	0	0	0	0	0	0
518	ALL		644852.5	4271523	3.53E-06	1YrCancer	3.53E-06	0	0	0	0	0	0	0	0	0	0	0
519	ALL		644877.5	4271523	3.16E-06	1YrCancer	3.16E-06	0	0	0	0	0	0	0	0	0	0	0
520	ALL		644902.5	4271523	2.92E-06	1YrCancer	2.92E-06	0	0	0	0	0	0	0	0	0	0	0
521	ALL		645027.5	4271523	3.36E-06	1YrCancer	3.36E-06	0	0	0	0	0	0	0	0	0	0	0
522	ALL		645052.5	4271523	3.16E-06	1YrCancer	3.16E-06	0	0	0	0	0	0	0	0	0	0	0
523	ALL		645077.5	4271523	3.13E-06	1YrCancer	3.13E-06	0	0	0	0	0	0	0	0	0	0	0
524	ALL		645102.5	4271523	3.29E-06	1YrCancer	3.29E-06	0	0	0	0	0	0	0	0	0	0	0
525	ALL		645127.5	4271523	3.05E-06	1YrCancer	3.05E-06	0	0	0	0	0	0	0	0	0	0	0
526	ALL		645152.5	4271523	2.75E-06	1YrCancer	2.75E-06	0	0	0	0	0	0	0	0	0	0	0
527	ALL		645177.5	4271523	2.39E-06	1YrCancer	2.39E-06	0	0	0	0	0	0	0	0	0	0	0
528	ALL		645202.5	4271523	2.05E-06	1YrCancer	2.05E-06	0	0	0	0	0	0	0	0	0	0	0
529	ALL		645227.5	4271523	1.78E-06	1YrCancer	1.78E-06	0	0	0	0	0	0	0	0	0	0	0
530	ALL		645252.5	4271523	1.62E-06	1YrCancer	1.62E-06	0	0	0	0	0	0	0	0	0	0	0
531	ALL		645277.5	4271523	1.48E-06	1YrCancer	1.48E-06	0	0	0	0	0	0	0	0	0	0	0
532	ALL		645302.5	4271523	1.36E-06	1YrCancer	1.36E-06	0	0	0	0	0	0	0	0	0	0	0
533	ALL		645327.5	4271523	1.26E-06	1YrCancer	1.26E-06	0	0	0	0	0	0	0	0	0	0	0
534	ALL		645352.5	4271523	1.14E-06	1YrCancer	1.14E-06	0	0	0	0	0	0	0	0	0	0	0
535	ALL		645377.5	4271523	1.01E-06	1YrCancer	1.01E-06	0	0	0	0	0	0	0	0	0	0	0
536	ALL		645402.5	4271523	9.07E-07	1YrCancer	9.07E-07	0	0	0	0	0	0	0	0	0	0	0
537	ALL		645427.5	4271523	8.36E-07	1YrCancer	8.36E-07	0	0	0	0	0	0	0	0	0	0	0
538	ALL		645452.5	4271523	7.85E-07	1YrCancer	7.85E-07	0	0	0	0	0	0	0	0	0	0	0
539	ALL		645477.5	4271523	7.59E-07	1YrCancer	7.59E-07	0	0	0	0	0	0	0	0	0	0	0
540	ALL		644377.5	4271548	7.99E-06	1YrCancer	7.99E-06	0	0	0	0	0	0	0	0	0	0	0
541	ALL		644402.5	4271548	7.81E-06	1YrCancer	7.81E-06	0	0	0	0	0	0	0	0	0	0	0
542	ALL		644427.5	4271548	8.60E-06	1YrCancer	8.60E-06	0	0	0	0	0	0	0	0	0	0	0
543	ALL		644452.5	4271548	8.44E-06	1YrCancer	8.44E-06	0	0	0	0	0	0	0	0	0	0	0
544	ALL		644477.5	4271548	9.80E-06	1YrCancer	9.80E-06	0	0	0	0	0	0	0	0	0	0	0
545	ALL		644502.5	4271548	9.58E-06	1YrCancer	9.58E-06	0	0	0	0	0	0	0	0	0	0	0
546	ALL		644527.5	4271548	6.42E-06	1YrCancer	6.42E-06	0	0	0	0	0	0	0	0	0	0	0
547	ALL		644552.5	4271548	7.98E-06	1YrCancer	7.98E-06	0	0	0	0	0	0	0	0	0	0	0
548	ALL		644577.5	4271548	7.00E-06	1YrCancer	7.00E-06	0	0	0	0	0	0	0	0	0	0	0
549	ALL		644602.5	4271548	5.47E-06	1YrCancer	5.47E-06	0	0	0	0	0	0	0	0	0	0	0
550	ALL		644627.5	4271548	4.96E-06	1YrCancer	4.96E-06	0	0	0	0	0	0	0	0	0	0	0

**Exported Risk Results - Arden Pond

REC	GRP	NETID	X	Y	RISK_SUM	SCENARIO	INHAL_RIS	SOIL_RISK	DERMAL_R	MMILK_RI	WATER_RI	FISH_RISK	CROP_RISK	BEEF_RISK	DAIRY_RIS	PIG_RISK	CHICKEN_R	EGG_RISK
551	ALL		644652.5	4271548	4.92E-06	1YrCancer	4.92E-06	0	0	0	0	0	0	0	0	0	0	0
552	ALL		644677.5	4271548	4.79E-06	1YrCancer	4.79E-06	0	0	0	0	0	0	0	0	0	0	0
553	ALL		644702.5	4271548	4.77E-06	1YrCancer	4.77E-06	0	0	0	0	0	0	0	0	0	0	0
554	ALL		644727.5	4271548	4.60E-06	1YrCancer	4.60E-06	0	0	0	0	0	0	0	0	0	0	0
555	ALL		644752.5	4271548	4.62E-06	1YrCancer	4.62E-06	0	0	0	0	0	0	0	0	0	0	0
556	ALL		644777.5	4271548	4.57E-06	1YrCancer	4.57E-06	0	0	0	0	0	0	0	0	0	0	0
557	ALL		644802.5	4271548	4.52E-06	1YrCancer	4.52E-06	0	0	0	0	0	0	0	0	0	0	0
558	ALL		644827.5	4271548	4.27E-06	1YrCancer	4.27E-06	0	0	0	0	0	0	0	0	0	0	0
559	ALL		644852.5	4271548	3.84E-06	1YrCancer	3.84E-06	0	0	0	0	0	0	0	0	0	0	0
560	ALL		644877.5	4271548	3.36E-06	1YrCancer	3.36E-06	0	0	0	0	0	0	0	0	0	0	0
561	ALL		644902.5	4271548	3.03E-06	1YrCancer	3.03E-06	0	0	0	0	0	0	0	0	0	0	0
562	ALL		645052.5	4271548	3.52E-06	1YrCancer	3.52E-06	0	0	0	0	0	0	0	0	0	0	0
563	ALL		645077.5	4271548	3.03E-06	1YrCancer	3.03E-06	0	0	0	0	0	0	0	0	0	0	0
564	ALL		645102.5	4271548	3.07E-06	1YrCancer	3.07E-06	0	0	0	0	0	0	0	0	0	0	0
565	ALL		645127.5	4271548	3.06E-06	1YrCancer	3.06E-06	0	0	0	0	0	0	0	0	0	0	0
566	ALL		645152.5	4271548	2.88E-06	1YrCancer	2.88E-06	0	0	0	0	0	0	0	0	0	0	0
567	ALL		645177.5	4271548	2.61E-06	1YrCancer	2.61E-06	0	0	0	0	0	0	0	0	0	0	0
568	ALL		645202.5	4271548	2.25E-06	1YrCancer	2.25E-06	0	0	0	0	0	0	0	0	0	0	0
569	ALL		645227.5	4271548	1.98E-06	1YrCancer	1.98E-06	0	0	0	0	0	0	0	0	0	0	0
570	ALL		645252.5	4271548	1.82E-06	1YrCancer	1.82E-06	0	0	0	0	0	0	0	0	0	0	0
571	ALL		645277.5	4271548	1.69E-06	1YrCancer	1.69E-06	0	0	0	0	0	0	0	0	0	0	0
572	ALL		645302.5	4271548	1.58E-06	1YrCancer	1.58E-06	0	0	0	0	0	0	0	0	0	0	0
573	ALL		645327.5	4271548	1.44E-06	1YrCancer	1.44E-06	0	0	0	0	0	0	0	0	0	0	0
574	ALL		645352.5	4271548	1.27E-06	1YrCancer	1.27E-06	0	0	0	0	0	0	0	0	0	0	0
575	ALL		645377.5	4271548	1.10E-06	1YrCancer	1.10E-06	0	0	0	0	0	0	0	0	0	0	0
576	ALL		645402.5	4271548	9.85E-07	1YrCancer	9.85E-07	0	0	0	0	0	0	0	0	0	0	0
577	ALL		645427.5	4271548	9.00E-07	1YrCancer	9.00E-07	0	0	0	0	0	0	0	0	0	0	0
578	ALL		645452.5	4271548	8.36E-07	1YrCancer	8.36E-07	0	0	0	0	0	0	0	0	0	0	0
579	ALL		645477.5	4271548	7.95E-07	1YrCancer	7.95E-07	0	0	0	0	0	0	0	0	0	0	0
580	ALL		644377.5	4271573	1.60E-05	1YrCancer	1.60E-05	0	0	0	0	0	0	0	0	0	0	0
581	ALL		644402.5	4271573	1.66E-05	1YrCancer	1.66E-05	0	0	0	0	0	0	0	0	0	0	0
582	ALL		644427.5	4271573	1.63E-05	1YrCancer	1.63E-05	0	0	0	0	0	0	0	0	0	0	0
583	ALL		644452.5	4271573	1.10E-05	1YrCancer	1.10E-05	0	0	0	0	0	0	0	0	0	0	0
584	ALL		644477.5	4271573	2.55E-05	1YrCancer	2.55E-05	0	0	0	0	0	0	0	0	0	0	0
585	ALL		644502.5	4271573	2.33E-05	1YrCancer	2.33E-05	0	0	0	0	0	0	0	0	0	0	0
586	ALL		644527.5	4271573	2.14E-05	1YrCancer	2.14E-05	0	0	0	0	0	0	0	0	0	0	0
587	ALL		644552.5	4271573	1.40E-05	1YrCancer	1.40E-05	0	0	0	0	0	0	0	0	0	0	0
588	ALL		644577.5	4271573	7.62E-06	1YrCancer	7.62E-06	0	0	0	0	0	0	0	0	0	0	0
589	ALL		644602.5	4271573	5.72E-06	1YrCancer	5.72E-06	0	0	0	0	0	0	0	0	0	0	0
590	ALL		644627.5	4271573	5.38E-06	1YrCancer	5.38E-06	0	0	0	0	0	0	0	0	0	0	0
591	ALL		644652.5	4271573	5.15E-06	1YrCancer	5.15E-06	0	0	0	0	0	0	0	0	0	0	0
592	ALL		644677.5	4271573	5.00E-06	1YrCancer	5.00E-06	0	0	0	0	0	0	0	0	0	0	0
593	ALL		644702.5	4271573	4.88E-06	1YrCancer	4.88E-06	0	0	0	0	0	0	0	0	0	0	0
594	ALL		644727.5	4271573	4.82E-06	1YrCancer	4.82E-06	0	0	0	0	0	0	0	0	0	0	0
595	ALL		644752.5	4271573	4.78E-06	1YrCancer	4.78E-06	0	0	0	0	0	0	0	0	0	0	0
596	ALL		644777.5	4271573	4.62E-06	1YrCancer	4.62E-06	0	0	0	0	0	0	0	0	0	0	0

**Exported Risk Results - Arden Pond

REC	GRP	NETID	X	Y	RISK_SUM	SCENARIO	INHAL_RIS	SOIL_RISK	DERMAL_R	MMILK_RI	WATER_RI	FISH_RISK	CROP_RISK	BEEF_RISK	DAIRY_RIS	PIG_RISK	CHICKEN_R	EGG_RISK
597	ALL		644802.5	4271573	4.37E-06	1YrCancer	4.37E-06	0	0	0	0	0	0	0	0	0	0	0
598	ALL		644827.5	4271573	4.12E-06	1YrCancer	4.12E-06	0	0	0	0	0	0	0	0	0	0	0
599	ALL		644852.5	4271573	3.92E-06	1YrCancer	3.92E-06	0	0	0	0	0	0	0	0	0	0	0
600	ALL		644877.5	4271573	3.54E-06	1YrCancer	3.54E-06	0	0	0	0	0	0	0	0	0	0	0
601	ALL		645077.5	4271573	3.74E-06	1YrCancer	3.74E-06	0	0	0	0	0	0	0	0	0	0	0
602	ALL		645102.5	4271573	3.30E-06	1YrCancer	3.30E-06	0	0	0	0	0	0	0	0	0	0	0
603	ALL		645127.5	4271573	3.33E-06	1YrCancer	3.33E-06	0	0	0	0	0	0	0	0	0	0	0
604	ALL		645152.5	4271573	2.98E-06	1YrCancer	2.98E-06	0	0	0	0	0	0	0	0	0	0	0
605	ALL		645177.5	4271573	2.68E-06	1YrCancer	2.68E-06	0	0	0	0	0	0	0	0	0	0	0
606	ALL		645202.5	4271573	2.57E-06	1YrCancer	2.57E-06	0	0	0	0	0	0	0	0	0	0	0
607	ALL		645227.5	4271573	2.31E-06	1YrCancer	2.31E-06	0	0	0	0	0	0	0	0	0	0	0
608	ALL		645252.5	4271573	2.14E-06	1YrCancer	2.14E-06	0	0	0	0	0	0	0	0	0	0	0
609	ALL		645277.5	4271573	1.90E-06	1YrCancer	1.90E-06	0	0	0	0	0	0	0	0	0	0	0
610	ALL		645302.5	4271573	1.78E-06	1YrCancer	1.78E-06	0	0	0	0	0	0	0	0	0	0	0
611	ALL		645327.5	4271573	1.68E-06	1YrCancer	1.68E-06	0	0	0	0	0	0	0	0	0	0	0
612	ALL		645352.5	4271573	1.42E-06	1YrCancer	1.42E-06	0	0	0	0	0	0	0	0	0	0	0
613	ALL		645377.5	4271573	1.20E-06	1YrCancer	1.20E-06	0	0	0	0	0	0	0	0	0	0	0
614	ALL		645402.5	4271573	1.07E-06	1YrCancer	1.07E-06	0	0	0	0	0	0	0	0	0	0	0
615	ALL		645427.5	4271573	9.77E-07	1YrCancer	9.77E-07	0	0	0	0	0	0	0	0	0	0	0
616	ALL		645452.5	4271573	8.96E-07	1YrCancer	8.96E-07	0	0	0	0	0	0	0	0	0	0	0
617	ALL		644377.5	4271598	1.55E-05	1YrCancer	1.55E-05	0	0	0	0	0	0	0	0	0	0	0
618	ALL		644402.5	4271598	1.57E-05	1YrCancer	1.57E-05	0	0	0	0	0	0	0	0	0	0	0
619	ALL		644427.5	4271598	1.61E-05	1YrCancer	1.61E-05	0	0	0	0	0	0	0	0	0	0	0
620	ALL		644452.5	4271598	1.63E-05	1YrCancer	1.63E-05	0	0	0	0	0	0	0	0	0	0	0
621	ALL		644477.5	4271598	1.71E-05	1YrCancer	1.71E-05	0	0	0	0	0	0	0	0	0	0	0
622	ALL		644502.5	4271598	1.72E-05	1YrCancer	1.72E-05	0	0	0	0	0	0	0	0	0	0	0
623	ALL		644527.5	4271598	1.49E-05	1YrCancer	1.49E-05	0	0	0	0	0	0	0	0	0	0	0
624	ALL		644552.5	4271598	1.09E-05	1YrCancer	1.09E-05	0	0	0	0	0	0	0	0	0	0	0
625	ALL		644577.5	4271598	7.66E-06	1YrCancer	7.66E-06	0	0	0	0	0	0	0	0	0	0	0
626	ALL		644602.5	4271598	5.93E-06	1YrCancer	5.93E-06	0	0	0	0	0	0	0	0	0	0	0
627	ALL		644627.5	4271598	5.15E-06	1YrCancer	5.15E-06	0	0	0	0	0	0	0	0	0	0	0
628	ALL		644652.5	4271598	4.77E-06	1YrCancer	4.77E-06	0	0	0	0	0	0	0	0	0	0	0
629	ALL		644677.5	4271598	4.57E-06	1YrCancer	4.57E-06	0	0	0	0	0	0	0	0	0	0	0
630	ALL		644702.5	4271598	4.50E-06	1YrCancer	4.50E-06	0	0	0	0	0	0	0	0	0	0	0
631	ALL		644727.5	4271598	4.55E-06	1YrCancer	4.55E-06	0	0	0	0	0	0	0	0	0	0	0
632	ALL		644752.5	4271598	4.53E-06	1YrCancer	4.53E-06	0	0	0	0	0	0	0	0	0	0	0
633	ALL		644777.5	4271598	4.37E-06	1YrCancer	4.37E-06	0	0	0	0	0	0	0	0	0	0	0
634	ALL		644802.5	4271598	4.05E-06	1YrCancer	4.05E-06	0	0	0	0	0	0	0	0	0	0	0
635	ALL		644827.5	4271598	3.76E-06	1YrCancer	3.76E-06	0	0	0	0	0	0	0	0	0	0	0
636	ALL		644852.5	4271598	3.56E-06	1YrCancer	3.56E-06	0	0	0	0	0	0	0	0	0	0	0
637	ALL		644877.5	4271598	3.28E-06	1YrCancer	3.28E-06	0	0	0	0	0	0	0	0	0	0	0
638	ALL		645102.5	4271598	3.91E-06	1YrCancer	3.91E-06	0	0	0	0	0	0	0	0	0	0	0
639	ALL		645127.5	4271598	3.61E-06	1YrCancer	3.61E-06	0	0	0	0	0	0	0	0	0	0	0
640	ALL		645152.5	4271598	3.26E-06	1YrCancer	3.26E-06	0	0	0	0	0	0	0	0	0	0	0
641	ALL		645177.5	4271598	2.76E-06	1YrCancer	2.76E-06	0	0	0	0	0	0	0	0	0	0	0
642	ALL		645202.5	4271598	2.53E-06	1YrCancer	2.53E-06	0	0	0	0	0	0	0	0	0	0	0

**Exported Risk Results - Arden Pond

REC	GRP	NETID	X	Y	RISK_SUM	SCENARIO	INHAL_RIS	SOIL_RISK	DERMAL_R	MMILK_RI	WATER_RI	FISH_RISK	CROP_RISK	BEEF_RISK	DAIRY_RIS	PIG_RISK	CHICKEN_R	EGG_RISK
643	ALL		645227.5	4271598	2.56E-06	1YrCancer	2.56E-06	0	0	0	0	0	0	0	0	0	0	0
644	ALL		645252.5	4271598	2.11E-06	1YrCancer	2.11E-06	0	0	0	0	0	0	0	0	0	0	0
645	ALL		645277.5	4271598	1.93E-06	1YrCancer	1.93E-06	0	0	0	0	0	0	0	0	0	0	0
646	ALL		645302.5	4271598	1.69E-06	1YrCancer	1.69E-06	0	0	0	0	0	0	0	0	0	0	0
647	ALL		645327.5	4271598	1.67E-06	1YrCancer	1.67E-06	0	0	0	0	0	0	0	0	0	0	0
648	ALL		645352.5	4271598	1.56E-06	1YrCancer	1.56E-06	0	0	0	0	0	0	0	0	0	0	0
649	ALL		645377.5	4271598	1.29E-06	1YrCancer	1.29E-06	0	0	0	0	0	0	0	0	0	0	0
650	ALL		645402.5	4271598	1.14E-06	1YrCancer	1.14E-06	0	0	0	0	0	0	0	0	0	0	0
651	ALL		645427.5	4271598	1.04E-06	1YrCancer	1.04E-06	0	0	0	0	0	0	0	0	0	0	0
652	ALL		645452.5	4271598	9.54E-07	1YrCancer	9.54E-07	0	0	0	0	0	0	0	0	0	0	0
653	ALL		644377.5	4271623	1.18E-05	1YrCancer	1.18E-05	0	0	0	0	0	0	0	0	0	0	0
654	ALL		644402.5	4271623	1.16E-05	1YrCancer	1.16E-05	0	0	0	0	0	0	0	0	0	0	0
655	ALL		644427.5	4271623	1.15E-05	1YrCancer	1.15E-05	0	0	0	0	0	0	0	0	0	0	0
656	ALL		644452.5	4271623	1.18E-05	1YrCancer	1.18E-05	0	0	0	0	0	0	0	0	0	0	0
657	ALL		644477.5	4271623	1.31E-05	1YrCancer	1.31E-05	0	0	0	0	0	0	0	0	0	0	0
658	ALL		644502.5	4271623	1.32E-05	1YrCancer	1.32E-05	0	0	0	0	0	0	0	0	0	0	0
659	ALL		644527.5	4271623	1.21E-05	1YrCancer	1.21E-05	0	0	0	0	0	0	0	0	0	0	0
660	ALL		644552.5	4271623	9.12E-06	1YrCancer	9.12E-06	0	0	0	0	0	0	0	0	0	0	0
661	ALL		644577.5	4271623	7.09E-06	1YrCancer	7.09E-06	0	0	0	0	0	0	0	0	0	0	0
662	ALL		644602.5	4271623	5.81E-06	1YrCancer	5.81E-06	0	0	0	0	0	0	0	0	0	0	0
663	ALL		644627.5	4271623	5.20E-06	1YrCancer	5.20E-06	0	0	0	0	0	0	0	0	0	0	0
664	ALL		644652.5	4271623	4.94E-06	1YrCancer	4.94E-06	0	0	0	0	0	0	0	0	0	0	0
665	ALL		644677.5	4271623	4.87E-06	1YrCancer	4.87E-06	0	0	0	0	0	0	0	0	0	0	0
666	ALL		644702.5	4271623	4.92E-06	1YrCancer	4.92E-06	0	0	0	0	0	0	0	0	0	0	0
667	ALL		644727.5	4271623	4.91E-06	1YrCancer	4.91E-06	0	0	0	0	0	0	0	0	0	0	0
668	ALL		644752.5	4271623	4.61E-06	1YrCancer	4.61E-06	0	0	0	0	0	0	0	0	0	0	0
669	ALL		644777.5	4271623	4.32E-06	1YrCancer	4.32E-06	0	0	0	0	0	0	0	0	0	0	0
670	ALL		644802.5	4271623	3.98E-06	1YrCancer	3.98E-06	0	0	0	0	0	0	0	0	0	0	0
671	ALL		644827.5	4271623	3.67E-06	1YrCancer	3.67E-06	0	0	0	0	0	0	0	0	0	0	0
672	ALL		644852.5	4271623	3.34E-06	1YrCancer	3.34E-06	0	0	0	0	0	0	0	0	0	0	0
673	ALL		644877.5	4271623	3.03E-06	1YrCancer	3.03E-06	0	0	0	0	0	0	0	0	0	0	0
674	ALL		645202.5	4271623	2.68E-06	1YrCancer	2.68E-06	0	0	0	0	0	0	0	0	0	0	0
675	ALL		645227.5	4271623	2.63E-06	1YrCancer	2.63E-06	0	0	0	0	0	0	0	0	0	0	0
676	ALL		645252.5	4271623	2.51E-06	1YrCancer	2.51E-06	0	0	0	0	0	0	0	0	0	0	0
677	ALL		645302.5	4271623	2.24E-06	1YrCancer	2.24E-06	0	0	0	0	0	0	0	0	0	0	0
678	ALL		645327.5	4271623	2.01E-06	1YrCancer	2.01E-06	0	0	0	0	0	0	0	0	0	0	0
679	ALL		645352.5	4271623	1.72E-06	1YrCancer	1.72E-06	0	0	0	0	0	0	0	0	0	0	0
680	ALL		645377.5	4271623	1.38E-06	1YrCancer	1.38E-06	0	0	0	0	0	0	0	0	0	0	0
681	ALL		645402.5	4271623	1.20E-06	1YrCancer	1.20E-06	0	0	0	0	0	0	0	0	0	0	0
682	ALL		645427.5	4271623	1.09E-06	1YrCancer	1.09E-06	0	0	0	0	0	0	0	0	0	0	0
683	ALL		645452.5	4271623	1.00E-06	1YrCancer	1.00E-06	0	0	0	0	0	0	0	0	0	0	0
684	ALL		644377.5	4271648	9.14E-06	1YrCancer	9.14E-06	0	0	0	0	0	0	0	0	0	0	0
685	ALL		644402.5	4271648	9.49E-06	1YrCancer	9.49E-06	0	0	0	0	0	0	0	0	0	0	0
686	ALL		644427.5	4271648	9.72E-06	1YrCancer	9.72E-06	0	0	0	0	0	0	0	0	0	0	0
687	ALL		644452.5	4271648	1.00E-05	1YrCancer	1.00E-05	0	0	0	0	0	0	0	0	0	0	0
688	ALL		644477.5	4271648	1.12E-05	1YrCancer	1.12E-05	0	0	0	0	0	0	0	0	0	0	0

**Exported Risk Results - Arden Pond

REC	GRP	NETID	X	Y	RISK_SUM	SCENARIO	INHAL_RIS	SOIL_RISK	DERMAL_R	MMILK_RI	WATER_RI	FISH_RISK	CROP_RISK	BEEF_RISK	DAIRY_RIS	PIG_RISK	CHICKEN_R	EGG_RISK
689	ALL		644502.5	4271648	1.11E-05	1YrCancer	1.11E-05	0	0	0	0	0	0	0	0	0	0	0
690	ALL		644527.5	4271648	1.10E-05	1YrCancer	1.10E-05	0	0	0	0	0	0	0	0	0	0	0
691	ALL		644552.5	4271648	8.21E-06	1YrCancer	8.21E-06	0	0	0	0	0	0	0	0	0	0	0
692	ALL		644577.5	4271648	6.67E-06	1YrCancer	6.67E-06	0	0	0	0	0	0	0	0	0	0	0
693	ALL		644602.5	4271648	5.72E-06	1YrCancer	5.72E-06	0	0	0	0	0	0	0	0	0	0	0
694	ALL		644627.5	4271648	5.29E-06	1YrCancer	5.29E-06	0	0	0	0	0	0	0	0	0	0	0
695	ALL		644652.5	4271648	5.31E-06	1YrCancer	5.31E-06	0	0	0	0	0	0	0	0	0	0	0
696	ALL		644677.5	4271648	5.84E-06	1YrCancer	5.84E-06	0	0	0	0	0	0	0	0	0	0	0
697	ALL		644702.5	4271648	4.90E-06	1YrCancer	4.90E-06	0	0	0	0	0	0	0	0	0	0	0
698	ALL		644727.5	4271648	4.67E-06	1YrCancer	4.67E-06	0	0	0	0	0	0	0	0	0	0	0
699	ALL		644752.5	4271648	4.23E-06	1YrCancer	4.23E-06	0	0	0	0	0	0	0	0	0	0	0
700	ALL		644777.5	4271648	5.02E-06	1YrCancer	5.02E-06	0	0	0	0	0	0	0	0	0	0	0
701	ALL		644802.5	4271648	4.18E-06	1YrCancer	4.18E-06	0	0	0	0	0	0	0	0	0	0	0
702	ALL		644827.5	4271648	3.71E-06	1YrCancer	3.71E-06	0	0	0	0	0	0	0	0	0	0	0
703	ALL		644852.5	4271648	3.36E-06	1YrCancer	3.36E-06	0	0	0	0	0	0	0	0	0	0	0
704	ALL		644877.5	4271648	3.07E-06	1YrCancer	3.07E-06	0	0	0	0	0	0	0	0	0	0	0
705	ALL		645227.5	4271648	3.35E-06	1YrCancer	3.35E-06	0	0	0	0	0	0	0	0	0	0	0
706	ALL		645327.5	4271648	2.22E-06	1YrCancer	2.22E-06	0	0	0	0	0	0	0	0	0	0	0
707	ALL		645352.5	4271648	1.86E-06	1YrCancer	1.86E-06	0	0	0	0	0	0	0	0	0	0	0
708	ALL		645377.5	4271648	1.48E-06	1YrCancer	1.48E-06	0	0	0	0	0	0	0	0	0	0	0
709	ALL		645402.5	4271648	1.28E-06	1YrCancer	1.28E-06	0	0	0	0	0	0	0	0	0	0	0
710	ALL		645427.5	4271648	1.16E-06	1YrCancer	1.16E-06	0	0	0	0	0	0	0	0	0	0	0
711	ALL		645452.5	4271648	1.05E-06	1YrCancer	1.05E-06	0	0	0	0	0	0	0	0	0	0	0
712	ALL		644377.5	4271673	7.38E-06	1YrCancer	7.38E-06	0	0	0	0	0	0	0	0	0	0	0
713	ALL		644402.5	4271673	7.63E-06	1YrCancer	7.63E-06	0	0	0	0	0	0	0	0	0	0	0
714	ALL		644427.5	4271673	7.97E-06	1YrCancer	7.97E-06	0	0	0	0	0	0	0	0	0	0	0
715	ALL		644452.5	4271673	8.40E-06	1YrCancer	8.40E-06	0	0	0	0	0	0	0	0	0	0	0
716	ALL		644477.5	4271673	9.42E-06	1YrCancer	9.42E-06	0	0	0	0	0	0	0	0	0	0	0
717	ALL		644502.5	4271673	1.09E-05	1YrCancer	1.09E-05	0	0	0	0	0	0	0	0	0	0	0
718	ALL		644527.5	4271673	9.94E-06	1YrCancer	9.94E-06	0	0	0	0	0	0	0	0	0	0	0
719	ALL		644552.5	4271673	7.96E-06	1YrCancer	7.96E-06	0	0	0	0	0	0	0	0	0	0	0
720	ALL		644577.5	4271673	6.56E-06	1YrCancer	6.56E-06	0	0	0	0	0	0	0	0	0	0	0
721	ALL		644602.5	4271673	5.95E-06	1YrCancer	5.95E-06	0	0	0	0	0	0	0	0	0	0	0
722	ALL		644627.5	4271673	6.00E-06	1YrCancer	6.00E-06	0	0	0	0	0	0	0	0	0	0	0
723	ALL		644652.5	4271673	6.07E-06	1YrCancer	6.07E-06	0	0	0	0	0	0	0	0	0	0	0
724	ALL		644677.5	4271673	4.73E-06	1YrCancer	4.73E-06	0	0	0	0	0	0	0	0	0	0	0
725	ALL		644702.5	4271673	6.96E-06	1YrCancer	6.96E-06	0	0	0	0	0	0	0	0	0	0	0
726	ALL		644727.5	4271673	7.53E-06	1YrCancer	7.53E-06	0	0	0	0	0	0	0	0	0	0	0
727	ALL		644752.5	4271673	6.19E-06	1YrCancer	6.19E-06	0	0	0	0	0	0	0	0	0	0	0
728	ALL		644777.5	4271673	4.60E-06	1YrCancer	4.60E-06	0	0	0	0	0	0	0	0	0	0	0
729	ALL		644802.5	4271673	5.19E-06	1YrCancer	5.19E-06	0	0	0	0	0	0	0	0	0	0	0
730	ALL		644827.5	4271673	4.02E-06	1YrCancer	4.02E-06	0	0	0	0	0	0	0	0	0	0	0
731	ALL		644852.5	4271673	3.48E-06	1YrCancer	3.48E-06	0	0	0	0	0	0	0	0	0	0	0
732	ALL		644877.5	4271673	3.16E-06	1YrCancer	3.16E-06	0	0	0	0	0	0	0	0	0	0	0
733	ALL		645302.5	4271673	2.51E-06	1YrCancer	2.51E-06	0	0	0	0	0	0	0	0	0	0	0
734	ALL		645327.5	4271673	2.30E-06	1YrCancer	2.30E-06	0	0	0	0	0	0	0	0	0	0	0

**Exported Risk Results - Arden Pond

REC	GRP	NETID	X	Y	RISK_SUM	SCENARIO	INHAL_RIS	SOIL_RISK	DERMAL_R	MMILK_RI	WATER_RI	FISH_RISK	CROP_RISK	BEEF_RISK	DAIRY_RIS	PIG_RISK	CHICKEN_R	EGG_RISK
735	ALL		645352.5	4271673	1.91E-06	1YrCancer	1.91E-06	0	0	0	0	0	0	0	0	0	0	0
736	ALL		645377.5	4271673	1.58E-06	1YrCancer	1.58E-06	0	0	0	0	0	0	0	0	0	0	0
737	ALL		645402.5	4271673	1.37E-06	1YrCancer	1.37E-06	0	0	0	0	0	0	0	0	0	0	0
738	ALL		645427.5	4271673	1.23E-06	1YrCancer	1.23E-06	0	0	0	0	0	0	0	0	0	0	0
739	ALL		644377.5	4271698	6.30E-06	1YrCancer	6.30E-06	0	0	0	0	0	0	0	0	0	0	0
740	ALL		644402.5	4271698	6.47E-06	1YrCancer	6.47E-06	0	0	0	0	0	0	0	0	0	0	0
741	ALL		644427.5	4271698	6.73E-06	1YrCancer	6.73E-06	0	0	0	0	0	0	0	0	0	0	0
742	ALL		644452.5	4271698	7.10E-06	1YrCancer	7.10E-06	0	0	0	0	0	0	0	0	0	0	0
743	ALL		644477.5	4271698	7.90E-06	1YrCancer	7.90E-06	0	0	0	0	0	0	0	0	0	0	0
744	ALL		644502.5	4271698	9.85E-06	1YrCancer	9.85E-06	0	0	0	0	0	0	0	0	0	0	0
745	ALL		644527.5	4271698	9.42E-06	1YrCancer	9.42E-06	0	0	0	0	0	0	0	0	0	0	0
746	ALL		644552.5	4271698	7.93E-06	1YrCancer	7.93E-06	0	0	0	0	0	0	0	0	0	0	0
747	ALL		644577.5	4271698	6.97E-06	1YrCancer	6.97E-06	0	0	0	0	0	0	0	0	0	0	0
748	ALL		644602.5	4271698	6.53E-06	1YrCancer	6.53E-06	0	0	0	0	0	0	0	0	0	0	0
749	ALL		644627.5	4271698	6.07E-06	1YrCancer	6.07E-06	0	0	0	0	0	0	0	0	0	0	0
750	ALL		644652.5	4271698	5.72E-06	1YrCancer	5.72E-06	0	0	0	0	0	0	0	0	0	0	0
751	ALL		644677.5	4271698	7.87E-06	1YrCancer	7.87E-06	0	0	0	0	0	0	0	0	0	0	0
752	ALL		644702.5	4271698	6.44E-06	1YrCancer	6.44E-06	0	0	0	0	0	0	0	0	0	0	0
753	ALL		644727.5	4271698	5.87E-06	1YrCancer	5.87E-06	0	0	0	0	0	0	0	0	0	0	0
754	ALL		644752.5	4271698	6.19E-06	1YrCancer	6.19E-06	0	0	0	0	0	0	0	0	0	0	0
755	ALL		644777.5	4271698	6.10E-06	1YrCancer	6.10E-06	0	0	0	0	0	0	0	0	0	0	0
756	ALL		644802.5	4271698	4.79E-06	1YrCancer	4.79E-06	0	0	0	0	0	0	0	0	0	0	0
757	ALL		644827.5	4271698	5.10E-06	1YrCancer	5.10E-06	0	0	0	0	0	0	0	0	0	0	0
758	ALL		644852.5	4271698	3.87E-06	1YrCancer	3.87E-06	0	0	0	0	0	0	0	0	0	0	0
759	ALL		644877.5	4271698	3.32E-06	1YrCancer	3.32E-06	0	0	0	0	0	0	0	0	0	0	0
760	ALL		645377.5	4271698	1.67E-06	1YrCancer	1.67E-06	0	0	0	0	0	0	0	0	0	0	0
761	ALL		645402.5	4271698	1.46E-06	1YrCancer	1.46E-06	0	0	0	0	0	0	0	0	0	0	0
762	ALL		644377.5	4271723	5.57E-06	1YrCancer	5.57E-06	0	0	0	0	0	0	0	0	0	0	0
763	ALL		644402.5	4271723	5.71E-06	1YrCancer	5.71E-06	0	0	0	0	0	0	0	0	0	0	0
764	ALL		644427.5	4271723	5.87E-06	1YrCancer	5.87E-06	0	0	0	0	0	0	0	0	0	0	0
765	ALL		644452.5	4271723	6.16E-06	1YrCancer	6.16E-06	0	0	0	0	0	0	0	0	0	0	0
766	ALL		644477.5	4271723	6.72E-06	1YrCancer	6.72E-06	0	0	0	0	0	0	0	0	0	0	0
767	ALL		644502.5	4271723	7.80E-06	1YrCancer	7.80E-06	0	0	0	0	0	0	0	0	0	0	0
768	ALL		644527.5	4271723	8.83E-06	1YrCancer	8.83E-06	0	0	0	0	0	0	0	0	0	0	0
769	ALL		644552.5	4271723	8.45E-06	1YrCancer	8.45E-06	0	0	0	0	0	0	0	0	0	0	0
770	ALL		644577.5	4271723	6.94E-06	1YrCancer	6.94E-06	0	0	0	0	0	0	0	0	0	0	0
771	ALL		644602.5	4271723	7.05E-06	1YrCancer	7.05E-06	0	0	0	0	0	0	0	0	0	0	0
772	ALL		644627.5	4271723	7.43E-06	1YrCancer	7.43E-06	0	0	0	0	0	0	0	0	0	0	0
773	ALL		644652.5	4271723	7.14E-06	1YrCancer	7.14E-06	0	0	0	0	0	0	0	0	0	0	0
774	ALL		644677.5	4271723	5.99E-06	1YrCancer	5.99E-06	0	0	0	0	0	0	0	0	0	0	0
775	ALL		644702.5	4271723	5.28E-06	1YrCancer	5.28E-06	0	0	0	0	0	0	0	0	0	0	0
776	ALL		644727.5	4271723	4.97E-06	1YrCancer	4.97E-06	0	0	0	0	0	0	0	0	0	0	0
777	ALL		644752.5	4271723	5.12E-06	1YrCancer	5.12E-06	0	0	0	0	0	0	0	0	0	0	0
778	ALL		644777.5	4271723	5.91E-06	1YrCancer	5.91E-06	0	0	0	0	0	0	0	0	0	0	0
779	ALL		644802.5	4271723	6.08E-06	1YrCancer	6.08E-06	0	0	0	0	0	0	0	0	0	0	0
780	ALL		644827.5	4271723	4.77E-06	1YrCancer	4.77E-06	0	0	0	0	0	0	0	0	0	0	0

**Exported Risk Results - Arden Pond

REC	GRP	NETID	X	Y	RISK_SUM	SCENARIO	INHAL_RIS	SOIL_RISK	DERMAL_R	MMILK_RI	WATER_RI	FISH_RISK	CROP_RISK	BEEF_RISK	DAIRY_RIS	PIG_RISK	CHICKEN_R	EGG_RISK
781	ALL		644852.5	4271723	5.07E-06	1YrCancer	5.07E-06	0	0	0	0	0	0	0	0	0	0	0
782	ALL		644877.5	4271723	3.78E-06	1YrCancer	3.78E-06	0	0	0	0	0	0	0	0	0	0	0
783	ALL		645377.5	4271723	1.77E-06	1YrCancer	1.77E-06	0	0	0	0	0	0	0	0	0	0	0
784	ALL		645402.5	4271723	1.56E-06	1YrCancer	1.56E-06	0	0	0	0	0	0	0	0	0	0	0
785	ALL		645452.5	4271723	1.23E-06	1YrCancer	1.23E-06	0	0	0	0	0	0	0	0	0	0	0
786	ALL		644377.5	4271748	4.99E-06	1YrCancer	4.99E-06	0	0	0	0	0	0	0	0	0	0	0
787	ALL		644402.5	4271748	5.10E-06	1YrCancer	5.10E-06	0	0	0	0	0	0	0	0	0	0	0
788	ALL		644427.5	4271748	5.25E-06	1YrCancer	5.25E-06	0	0	0	0	0	0	0	0	0	0	0
789	ALL		644452.5	4271748	5.46E-06	1YrCancer	5.46E-06	0	0	0	0	0	0	0	0	0	0	0
790	ALL		644477.5	4271748	5.84E-06	1YrCancer	5.84E-06	0	0	0	0	0	0	0	0	0	0	0
791	ALL		644502.5	4271748	6.56E-06	1YrCancer	6.56E-06	0	0	0	0	0	0	0	0	0	0	0
792	ALL		644527.5	4271748	8.11E-06	1YrCancer	8.11E-06	0	0	0	0	0	0	0	0	0	0	0
793	ALL		644552.5	4271748	9.19E-06	1YrCancer	9.19E-06	0	0	0	0	0	0	0	0	0	0	0
794	ALL		644577.5	4271748	8.59E-06	1YrCancer	8.59E-06	0	0	0	0	0	0	0	0	0	0	0
795	ALL		644602.5	4271748	8.19E-06	1YrCancer	8.19E-06	0	0	0	0	0	0	0	0	0	0	0
796	ALL		644627.5	4271748	6.69E-06	1YrCancer	6.69E-06	0	0	0	0	0	0	0	0	0	0	0
797	ALL		644652.5	4271748	5.70E-06	1YrCancer	5.70E-06	0	0	0	0	0	0	0	0	0	0	0
798	ALL		644677.5	4271748	5.02E-06	1YrCancer	5.02E-06	0	0	0	0	0	0	0	0	0	0	0
799	ALL		644702.5	4271748	4.58E-06	1YrCancer	4.58E-06	0	0	0	0	0	0	0	0	0	0	0
800	ALL		644727.5	4271748	4.39E-06	1YrCancer	4.39E-06	0	0	0	0	0	0	0	0	0	0	0
801	ALL		644752.5	4271748	4.46E-06	1YrCancer	4.46E-06	0	0	0	0	0	0	0	0	0	0	0
802	ALL		644777.5	4271748	4.88E-06	1YrCancer	4.88E-06	0	0	0	0	0	0	0	0	0	0	0
803	ALL		644802.5	4271748	5.85E-06	1YrCancer	5.85E-06	0	0	0	0	0	0	0	0	0	0	0
804	ALL		644827.5	4271748	6.05E-06	1YrCancer	6.05E-06	0	0	0	0	0	0	0	0	0	0	0
805	ALL		644852.5	4271748	4.73E-06	1YrCancer	4.73E-06	0	0	0	0	0	0	0	0	0	0	0
806	ALL		644877.5	4271748	5.06E-06	1YrCancer	5.06E-06	0	0	0	0	0	0	0	0	0	0	0
807	ALL		644902.5	4271748	3.80E-06	1YrCancer	3.80E-06	0	0	0	0	0	0	0	0	0	0	0
808	ALL		645377.5	4271748	1.89E-06	1YrCancer	1.89E-06	0	0	0	0	0	0	0	0	0	0	0
809	ALL		645427.5	4271748	1.47E-06	1YrCancer	1.47E-06	0	0	0	0	0	0	0	0	0	0	0
810	ALL		645452.5	4271748	1.29E-06	1YrCancer	1.29E-06	0	0	0	0	0	0	0	0	0	0	0
811	ALL		644377.5	4271773	4.51E-06	1YrCancer	4.51E-06	0	0	0	0	0	0	0	0	0	0	0
812	ALL		644402.5	4271773	4.62E-06	1YrCancer	4.62E-06	0	0	0	0	0	0	0	0	0	0	0
813	ALL		644427.5	4271773	4.75E-06	1YrCancer	4.75E-06	0	0	0	0	0	0	0	0	0	0	0
814	ALL		644452.5	4271773	4.93E-06	1YrCancer	4.93E-06	0	0	0	0	0	0	0	0	0	0	0
815	ALL		644477.5	4271773	5.18E-06	1YrCancer	5.18E-06	0	0	0	0	0	0	0	0	0	0	0
816	ALL		644502.5	4271773	5.65E-06	1YrCancer	5.65E-06	0	0	0	0	0	0	0	0	0	0	0
817	ALL		644527.5	4271773	6.56E-06	1YrCancer	6.56E-06	0	0	0	0	0	0	0	0	0	0	0
818	ALL		644552.5	4271773	7.89E-06	1YrCancer	7.89E-06	0	0	0	0	0	0	0	0	0	0	0
819	ALL		644577.5	4271773	7.65E-06	1YrCancer	7.65E-06	0	0	0	0	0	0	0	0	0	0	0
820	ALL		644602.5	4271773	6.41E-06	1YrCancer	6.41E-06	0	0	0	0	0	0	0	0	0	0	0
821	ALL		644627.5	4271773	5.52E-06	1YrCancer	5.52E-06	0	0	0	0	0	0	0	0	0	0	0
822	ALL		644652.5	4271773	4.87E-06	1YrCancer	4.87E-06	0	0	0	0	0	0	0	0	0	0	0
823	ALL		644677.5	4271773	4.41E-06	1YrCancer	4.41E-06	0	0	0	0	0	0	0	0	0	0	0
824	ALL		644702.5	4271773	4.11E-06	1YrCancer	4.11E-06	0	0	0	0	0	0	0	0	0	0	0
825	ALL		644727.5	4271773	3.97E-06	1YrCancer	3.97E-06	0	0	0	0	0	0	0	0	0	0	0
826	ALL		644752.5	4271773	4.01E-06	1YrCancer	4.01E-06	0	0	0	0	0	0	0	0	0	0	0

**Exported Risk Results - Arden Pond

REC	GRP	NETID	X	Y	RISK_SUM	SCENARIO	INHAL_RIS	SOIL_RISK	DERMAL_R	MMILK_RI	WATER_RI	FISH_RISK	CROP_RISK	BEEF_RISK	DAIRY_RIS	PIG_RISK	CHICKEN_R	EGG_RISK
827	ALL		644777.5	4271773	4.25E-06	1YrCancer	4.25E-06	0	0	0	0	0	0	0	0	0	0	0
828	ALL		644802.5	4271773	4.80E-06	1YrCancer	4.80E-06	0	0	0	0	0	0	0	0	0	0	0
829	ALL		644827.5	4271773	5.84E-06	1YrCancer	5.84E-06	0	0	0	0	0	0	0	0	0	0	0
830	ALL		644852.5	4271773	6.06E-06	1YrCancer	6.06E-06	0	0	0	0	0	0	0	0	0	0	0
831	ALL		644877.5	4271773	4.81E-06	1YrCancer	4.81E-06	0	0	0	0	0	0	0	0	0	0	0
832	ALL		644902.5	4271773	5.09E-06	1YrCancer	5.09E-06	0	0	0	0	0	0	0	0	0	0	0
833	ALL		644927.5	4271773	4.00E-06	1YrCancer	4.00E-06	0	0	0	0	0	0	0	0	0	0	0
834	ALL		644952.5	4271773	3.47E-06	1YrCancer	3.47E-06	0	0	0	0	0	0	0	0	0	0	0
835	ALL		645352.5	4271773	2.28E-06	1YrCancer	2.28E-06	0	0	0	0	0	0	0	0	0	0	0
836	ALL		645377.5	4271773	2.04E-06	1YrCancer	2.04E-06	0	0	0	0	0	0	0	0	0	0	0
837	ALL		645402.5	4271773	1.78E-06	1YrCancer	1.78E-06	0	0	0	0	0	0	0	0	0	0	0
838	ALL		645427.5	4271773	1.55E-06	1YrCancer	1.55E-06	0	0	0	0	0	0	0	0	0	0	0
839	ALL		645452.5	4271773	1.35E-06	1YrCancer	1.35E-06	0	0	0	0	0	0	0	0	0	0	0
840	ALL		644377.5	4271798	4.10E-06	1YrCancer	4.10E-06	0	0	0	0	0	0	0	0	0	0	0
841	ALL		644402.5	4271798	4.21E-06	1YrCancer	4.21E-06	0	0	0	0	0	0	0	0	0	0	0
842	ALL		644427.5	4271798	4.33E-06	1YrCancer	4.33E-06	0	0	0	0	0	0	0	0	0	0	0
843	ALL		644452.5	4271798	4.48E-06	1YrCancer	4.48E-06	0	0	0	0	0	0	0	0	0	0	0
844	ALL		644477.5	4271798	4.68E-06	1YrCancer	4.68E-06	0	0	0	0	0	0	0	0	0	0	0
845	ALL		644502.5	4271798	4.98E-06	1YrCancer	4.98E-06	0	0	0	0	0	0	0	0	0	0	0
846	ALL		644527.5	4271798	5.47E-06	1YrCancer	5.47E-06	0	0	0	0	0	0	0	0	0	0	0
847	ALL		644552.5	4271798	5.97E-06	1YrCancer	5.97E-06	0	0	0	0	0	0	0	0	0	0	0
848	ALL		644577.5	4271798	5.96E-06	1YrCancer	5.96E-06	0	0	0	0	0	0	0	0	0	0	0
849	ALL		644602.5	4271798	5.38E-06	1YrCancer	5.38E-06	0	0	0	0	0	0	0	0	0	0	0
850	ALL		644627.5	4271798	4.79E-06	1YrCancer	4.79E-06	0	0	0	0	0	0	0	0	0	0	0
851	ALL		644652.5	4271798	4.33E-06	1YrCancer	4.33E-06	0	0	0	0	0	0	0	0	0	0	0
852	ALL		644677.5	4271798	3.99E-06	1YrCancer	3.99E-06	0	0	0	0	0	0	0	0	0	0	0
853	ALL		644702.5	4271798	3.76E-06	1YrCancer	3.76E-06	0	0	0	0	0	0	0	0	0	0	0
854	ALL		644727.5	4271798	3.65E-06	1YrCancer	3.65E-06	0	0	0	0	0	0	0	0	0	0	0
855	ALL		644752.5	4271798	3.67E-06	1YrCancer	3.67E-06	0	0	0	0	0	0	0	0	0	0	0
856	ALL		644777.5	4271798	3.83E-06	1YrCancer	3.83E-06	0	0	0	0	0	0	0	0	0	0	0
857	ALL		644802.5	4271798	4.17E-06	1YrCancer	4.17E-06	0	0	0	0	0	0	0	0	0	0	0
858	ALL		644827.5	4271798	4.78E-06	1YrCancer	4.78E-06	0	0	0	0	0	0	0	0	0	0	0
859	ALL		644852.5	4271798	5.88E-06	1YrCancer	5.88E-06	0	0	0	0	0	0	0	0	0	0	0
860	ALL		644877.5	4271798	6.18E-06	1YrCancer	6.18E-06	0	0	0	0	0	0	0	0	0	0	0
861	ALL		644902.5	4271798	5.09E-06	1YrCancer	5.09E-06	0	0	0	0	0	0	0	0	0	0	0
862	ALL		644927.5	4271798	5.67E-06	1YrCancer	5.67E-06	0	0	0	0	0	0	0	0	0	0	0
863	ALL		644952.5	4271798	4.31E-06	1YrCancer	4.31E-06	0	0	0	0	0	0	0	0	0	0	0
864	ALL		644977.5	4271798	3.63E-06	1YrCancer	3.63E-06	0	0	0	0	0	0	0	0	0	0	0
865	ALL		645327.5	4271798	2.75E-06	1YrCancer	2.75E-06	0	0	0	0	0	0	0	0	0	0	0
866	ALL		645352.5	4271798	2.49E-06	1YrCancer	2.49E-06	0	0	0	0	0	0	0	0	0	0	0
867	ALL		645377.5	4271798	2.18E-06	1YrCancer	2.18E-06	0	0	0	0	0	0	0	0	0	0	0
868	ALL		645402.5	4271798	1.88E-06	1YrCancer	1.88E-06	0	0	0	0	0	0	0	0	0	0	0
869	ALL		645427.5	4271798	1.62E-06	1YrCancer	1.62E-06	0	0	0	0	0	0	0	0	0	0	0
870	ALL		644377.5	4271823	3.75E-06	1YrCancer	3.75E-06	0	0	0	0	0	0	0	0	0	0	0
871	ALL		644402.5	4271823	3.86E-06	1YrCancer	3.86E-06	0	0	0	0	0	0	0	0	0	0	0
872	ALL		644427.5	4271823	3.97E-06	1YrCancer	3.97E-06	0	0	0	0	0	0	0	0	0	0	0

**Exported Risk Results - Arden Pond

REC	GRP	NETID	X	Y	RISK_SUM	SCENARIO	INHAL_RIS	SOIL_RISK	DERMAL_R	MMILK_RI	WATER_RI	FISH_RISK	CROP_RISK	BEEF_RISK	DAIRY_RIS	PIG_RISK	CHICKEN_R	EGG_RISK
873	ALL		644452.5	4271823	4.10E-06	1YrCancer	4.10E-06	0	0	0	0	0	0	0	0	0	0	0
874	ALL		644477.5	4271823	4.24E-06	1YrCancer	4.24E-06	0	0	0	0	0	0	0	0	0	0	0
875	ALL		644502.5	4271823	4.44E-06	1YrCancer	4.44E-06	0	0	0	0	0	0	0	0	0	0	0
876	ALL		644527.5	4271823	4.68E-06	1YrCancer	4.68E-06	0	0	0	0	0	0	0	0	0	0	0
877	ALL		644552.5	4271823	4.90E-06	1YrCancer	4.90E-06	0	0	0	0	0	0	0	0	0	0	0
878	ALL		644577.5	4271823	4.94E-06	1YrCancer	4.94E-06	0	0	0	0	0	0	0	0	0	0	0
879	ALL		644602.5	4271823	4.67E-06	1YrCancer	4.67E-06	0	0	0	0	0	0	0	0	0	0	0
880	ALL		644627.5	4271823	4.27E-06	1YrCancer	4.27E-06	0	0	0	0	0	0	0	0	0	0	0
881	ALL		644652.5	4271823	3.93E-06	1YrCancer	3.93E-06	0	0	0	0	0	0	0	0	0	0	0
882	ALL		644677.5	4271823	3.66E-06	1YrCancer	3.66E-06	0	0	0	0	0	0	0	0	0	0	0
883	ALL		644702.5	4271823	3.49E-06	1YrCancer	3.49E-06	0	0	0	0	0	0	0	0	0	0	0
884	ALL		644727.5	4271823	3.40E-06	1YrCancer	3.40E-06	0	0	0	0	0	0	0	0	0	0	0
885	ALL		644752.5	4271823	3.40E-06	1YrCancer	3.40E-06	0	0	0	0	0	0	0	0	0	0	0
886	ALL		644777.5	4271823	3.51E-06	1YrCancer	3.51E-06	0	0	0	0	0	0	0	0	0	0	0
887	ALL		644802.5	4271823	3.74E-06	1YrCancer	3.74E-06	0	0	0	0	0	0	0	0	0	0	0
888	ALL		644827.5	4271823	4.14E-06	1YrCancer	4.14E-06	0	0	0	0	0	0	0	0	0	0	0
889	ALL		644852.5	4271823	4.81E-06	1YrCancer	4.81E-06	0	0	0	0	0	0	0	0	0	0	0
890	ALL		644877.5	4271823	6.00E-06	1YrCancer	6.00E-06	0	0	0	0	0	0	0	0	0	0	0
891	ALL		644902.5	4271823	6.37E-06	1YrCancer	6.37E-06	0	0	0	0	0	0	0	0	0	0	0
892	ALL		644927.5	4271823	5.32E-06	1YrCancer	5.32E-06	0	0	0	0	0	0	0	0	0	0	0
893	ALL		644952.5	4271823	4.63E-06	1YrCancer	4.63E-06	0	0	0	0	0	0	0	0	0	0	0
894	ALL		644977.5	4271823	4.95E-06	1YrCancer	4.95E-06	0	0	0	0	0	0	0	0	0	0	0
895	ALL		645002.5	4271823	3.76E-06	1YrCancer	3.76E-06	0	0	0	0	0	0	0	0	0	0	0
896	ALL		645327.5	4271823	3.12E-06	1YrCancer	3.12E-06	0	0	0	0	0	0	0	0	0	0	0
897	ALL		645352.5	4271823	2.74E-06	1YrCancer	2.74E-06	0	0	0	0	0	0	0	0	0	0	0
898	ALL		645402.5	4271823	1.98E-06	1YrCancer	1.98E-06	0	0	0	0	0	0	0	0	0	0	0
899	ALL		645427.5	4271823	1.69E-06	1YrCancer	1.69E-06	0	0	0	0	0	0	0	0	0	0	0
900	ALL		644377.5	4271848	3.44E-06	1YrCancer	3.44E-06	0	0	0	0	0	0	0	0	0	0	0
901	ALL		644402.5	4271848	3.55E-06	1YrCancer	3.55E-06	0	0	0	0	0	0	0	0	0	0	0
902	ALL		644427.5	4271848	3.65E-06	1YrCancer	3.65E-06	0	0	0	0	0	0	0	0	0	0	0
903	ALL		644452.5	4271848	3.76E-06	1YrCancer	3.76E-06	0	0	0	0	0	0	0	0	0	0	0
904	ALL		644477.5	4271848	3.86E-06	1YrCancer	3.86E-06	0	0	0	0	0	0	0	0	0	0	0
905	ALL		644502.5	4271848	3.99E-06	1YrCancer	3.99E-06	0	0	0	0	0	0	0	0	0	0	0
906	ALL		644527.5	4271848	4.12E-06	1YrCancer	4.12E-06	0	0	0	0	0	0	0	0	0	0	0
907	ALL		644552.5	4271848	4.22E-06	1YrCancer	4.22E-06	0	0	0	0	0	0	0	0	0	0	0
908	ALL		644577.5	4271848	4.25E-06	1YrCancer	4.25E-06	0	0	0	0	0	0	0	0	0	0	0
909	ALL		644602.5	4271848	4.12E-06	1YrCancer	4.12E-06	0	0	0	0	0	0	0	0	0	0	0
910	ALL		644627.5	4271848	3.88E-06	1YrCancer	3.88E-06	0	0	0	0	0	0	0	0	0	0	0
911	ALL		644652.5	4271848	3.62E-06	1YrCancer	3.62E-06	0	0	0	0	0	0	0	0	0	0	0
912	ALL		644677.5	4271848	3.40E-06	1YrCancer	3.40E-06	0	0	0	0	0	0	0	0	0	0	0
913	ALL		644702.5	4271848	3.26E-06	1YrCancer	3.26E-06	0	0	0	0	0	0	0	0	0	0	0
914	ALL		644727.5	4271848	3.19E-06	1YrCancer	3.19E-06	0	0	0	0	0	0	0	0	0	0	0
915	ALL		644752.5	4271848	3.18E-06	1YrCancer	3.18E-06	0	0	0	0	0	0	0	0	0	0	0
916	ALL		644777.5	4271848	3.26E-06	1YrCancer	3.26E-06	0	0	0	0	0	0	0	0	0	0	0
917	ALL		644802.5	4271848	3.43E-06	1YrCancer	3.43E-06	0	0	0	0	0	0	0	0	0	0	0
918	ALL		644827.5	4271848	3.72E-06	1YrCancer	3.72E-06	0	0	0	0	0	0	0	0	0	0	0

**Exported Risk Results - Arden Pond

REC	GRP	NETID	X	Y	RISK_SUM	SCENARIO	INHAL_RIS	SOIL_RISK	DERMAL_R	MMILK_RI	WATER_RI	FISH_RISK	CROP_RISK	BEEF_RISK	DAIRY_RIS	PIG_RISK	CHICKEN_R	EGG_RISK
919	ALL		644852.5	4271848	4.18E-06	1YrCancer	4.18E-06	0	0	0	0	0	0	0	0	0	0	0
920	ALL		644877.5	4271848	4.90E-06	1YrCancer	4.90E-06	0	0	0	0	0	0	0	0	0	0	0
921	ALL		644902.5	4271848	6.12E-06	1YrCancer	6.12E-06	0	0	0	0	0	0	0	0	0	0	0
922	ALL		644927.5	4271848	6.33E-06	1YrCancer	6.33E-06	0	0	0	0	0	0	0	0	0	0	0
923	ALL		644952.5	4271848	5.47E-06	1YrCancer	5.47E-06	0	0	0	0	0	0	0	0	0	0	0
924	ALL		644977.5	4271848	4.88E-06	1YrCancer	4.88E-06	0	0	0	0	0	0	0	0	0	0	0
925	ALL		645002.5	4271848	5.00E-06	1YrCancer	5.00E-06	0	0	0	0	0	0	0	0	0	0	0
926	ALL		645027.5	4271848	3.85E-06	1YrCancer	3.85E-06	0	0	0	0	0	0	0	0	0	0	0
927	ALL		645302.5	4271848	4.18E-06	1YrCancer	4.18E-06	0	0	0	0	0	0	0	0	0	0	0
928	ALL		645327.5	4271848	3.57E-06	1YrCancer	3.57E-06	0	0	0	0	0	0	0	0	0	0	0
929	ALL		645352.5	4271848	3.02E-06	1YrCancer	3.02E-06	0	0	0	0	0	0	0	0	0	0	0
930	ALL		645402.5	4271848	2.09E-06	1YrCancer	2.09E-06	0	0	0	0	0	0	0	0	0	0	0
931	ALL		645427.5	4271848	1.76E-06	1YrCancer	1.76E-06	0	0	0	0	0	0	0	0	0	0	0
932	ALL		644377.5	4271873	3.17E-06	1YrCancer	3.17E-06	0	0	0	0	0	0	0	0	0	0	0
933	ALL		644402.5	4271873	3.27E-06	1YrCancer	3.27E-06	0	0	0	0	0	0	0	0	0	0	0
934	ALL		644427.5	4271873	3.36E-06	1YrCancer	3.36E-06	0	0	0	0	0	0	0	0	0	0	0
935	ALL		644452.5	4271873	3.45E-06	1YrCancer	3.45E-06	0	0	0	0	0	0	0	0	0	0	0
936	ALL		644477.5	4271873	3.53E-06	1YrCancer	3.53E-06	0	0	0	0	0	0	0	0	0	0	0
937	ALL		644502.5	4271873	3.62E-06	1YrCancer	3.62E-06	0	0	0	0	0	0	0	0	0	0	0
938	ALL		644527.5	4271873	3.70E-06	1YrCancer	3.70E-06	0	0	0	0	0	0	0	0	0	0	0
939	ALL		644552.5	4271873	3.75E-06	1YrCancer	3.75E-06	0	0	0	0	0	0	0	0	0	0	0
940	ALL		644577.5	4271873	3.75E-06	1YrCancer	3.75E-06	0	0	0	0	0	0	0	0	0	0	0
941	ALL		644602.5	4271873	3.70E-06	1YrCancer	3.70E-06	0	0	0	0	0	0	0	0	0	0	0
942	ALL		644627.5	4271873	3.55E-06	1YrCancer	3.55E-06	0	0	0	0	0	0	0	0	0	0	0
943	ALL		644652.5	4271873	3.36E-06	1YrCancer	3.36E-06	0	0	0	0	0	0	0	0	0	0	0
944	ALL		644677.5	4271873	3.19E-06	1YrCancer	3.19E-06	0	0	0	0	0	0	0	0	0	0	0
945	ALL		644702.5	4271873	3.07E-06	1YrCancer	3.07E-06	0	0	0	0	0	0	0	0	0	0	0
946	ALL		644727.5	4271873	3.01E-06	1YrCancer	3.01E-06	0	0	0	0	0	0	0	0	0	0	0
947	ALL		644752.5	4271873	3.00E-06	1YrCancer	3.00E-06	0	0	0	0	0	0	0	0	0	0	0
948	ALL		644777.5	4271873	3.06E-06	1YrCancer	3.06E-06	0	0	0	0	0	0	0	0	0	0	0
949	ALL		644802.5	4271873	3.19E-06	1YrCancer	3.19E-06	0	0	0	0	0	0	0	0	0	0	0
950	ALL		644827.5	4271873	3.41E-06	1YrCancer	3.41E-06	0	0	0	0	0	0	0	0	0	0	0
951	ALL		644852.5	4271873	3.75E-06	1YrCancer	3.75E-06	0	0	0	0	0	0	0	0	0	0	0
952	ALL		644877.5	4271873	4.25E-06	1YrCancer	4.25E-06	0	0	0	0	0	0	0	0	0	0	0
953	ALL		644902.5	4271873	4.96E-06	1YrCancer	4.96E-06	0	0	0	0	0	0	0	0	0	0	0
954	ALL		644927.5	4271873	5.90E-06	1YrCancer	5.90E-06	0	0	0	0	0	0	0	0	0	0	0
955	ALL		644952.5	4271873	7.01E-06	1YrCancer	7.01E-06	0	0	0	0	0	0	0	0	0	0	0
956	ALL		644977.5	4271873	5.74E-06	1YrCancer	5.74E-06	0	0	0	0	0	0	0	0	0	0	0
957	ALL		645002.5	4271873	5.17E-06	1YrCancer	5.17E-06	0	0	0	0	0	0	0	0	0	0	0
958	ALL		645027.5	4271873	5.24E-06	1YrCancer	5.24E-06	0	0	0	0	0	0	0	0	0	0	0
959	ALL		645052.5	4271873	3.82E-06	1YrCancer	3.82E-06	0	0	0	0	0	0	0	0	0	0	0
960	ALL		645277.5	4271873	5.29E-06	1YrCancer	5.29E-06	0	0	0	0	0	0	0	0	0	0	0
961	ALL		645302.5	4271873	4.86E-06	1YrCancer	4.86E-06	0	0	0	0	0	0	0	0	0	0	0
962	ALL		645327.5	4271873	4.20E-06	1YrCancer	4.20E-06	0	0	0	0	0	0	0	0	0	0	0
963	ALL		645352.5	4271873	3.36E-06	1YrCancer	3.36E-06	0	0	0	0	0	0	0	0	0	0	0
964	ALL		645427.5	4271873	1.83E-06	1YrCancer	1.83E-06	0	0	0	0	0	0	0	0	0	0	0

**Exported Risk Results - Arden Pond

REC	GRP	NETID	X	Y	RISK_SUM	SCENARIO	INHAL_RIS	SOIL_RISK	DERMAL_R	MMILK_RI	WATER_RI	FISH_RISK	CROP_RISK	BEEF_RISK	DAIRY_RIS	PIG_RISK	CHICKEN_R	EGG_RISK
965	ALL		644452.5	4271898	3.18E-06	1YrCancer	3.18E-06	0	0	0	0	0	0	0	0	0	0	0
966	ALL		644477.5	4271898	3.25E-06	1YrCancer	3.25E-06	0	0	0	0	0	0	0	0	0	0	0
967	ALL		644502.5	4271898	3.31E-06	1YrCancer	3.31E-06	0	0	0	0	0	0	0	0	0	0	0
968	ALL		644527.5	4271898	3.36E-06	1YrCancer	3.36E-06	0	0	0	0	0	0	0	0	0	0	0
969	ALL		644552.5	4271898	3.39E-06	1YrCancer	3.39E-06	0	0	0	0	0	0	0	0	0	0	0
970	ALL		644577.5	4271898	3.39E-06	1YrCancer	3.39E-06	0	0	0	0	0	0	0	0	0	0	0
971	ALL		644602.5	4271898	3.35E-06	1YrCancer	3.35E-06	0	0	0	0	0	0	0	0	0	0	0
972	ALL		644627.5	4271898	3.27E-06	1YrCancer	3.27E-06	0	0	0	0	0	0	0	0	0	0	0
973	ALL		644652.5	4271898	3.14E-06	1YrCancer	3.14E-06	0	0	0	0	0	0	0	0	0	0	0
974	ALL		644677.5	4271898	3.01E-06	1YrCancer	3.01E-06	0	0	0	0	0	0	0	0	0	0	0
975	ALL		644702.5	4271898	2.91E-06	1YrCancer	2.91E-06	0	0	0	0	0	0	0	0	0	0	0
976	ALL		644727.5	4271898	2.86E-06	1YrCancer	2.86E-06	0	0	0	0	0	0	0	0	0	0	0
977	ALL		644752.5	4271898	2.85E-06	1YrCancer	2.85E-06	0	0	0	0	0	0	0	0	0	0	0
978	ALL		644777.5	4271898	2.90E-06	1YrCancer	2.90E-06	0	0	0	0	0	0	0	0	0	0	0
979	ALL		644802.5	4271898	3.00E-06	1YrCancer	3.00E-06	0	0	0	0	0	0	0	0	0	0	0
980	ALL		644827.5	4271898	3.18E-06	1YrCancer	3.18E-06	0	0	0	0	0	0	0	0	0	0	0
981	ALL		644852.5	4271898	3.44E-06	1YrCancer	3.44E-06	0	0	0	0	0	0	0	0	0	0	0
982	ALL		644877.5	4271898	3.79E-06	1YrCancer	3.79E-06	0	0	0	0	0	0	0	0	0	0	0
983	ALL		644902.5	4271898	4.26E-06	1YrCancer	4.26E-06	0	0	0	0	0	0	0	0	0	0	0
984	ALL		644927.5	4271898	4.84E-06	1YrCancer	4.84E-06	0	0	0	0	0	0	0	0	0	0	0
985	ALL		644952.5	4271898	5.60E-06	1YrCancer	5.60E-06	0	0	0	0	0	0	0	0	0	0	0
986	ALL		644977.5	4271898	7.00E-06	1YrCancer	7.00E-06	0	0	0	0	0	0	0	0	0	0	0
987	ALL		645002.5	4271898	5.92E-06	1YrCancer	5.92E-06	0	0	0	0	0	0	0	0	0	0	0
988	ALL		645027.5	4271898	5.26E-06	1YrCancer	5.26E-06	0	0	0	0	0	0	0	0	0	0	0
989	ALL		645052.5	4271898	4.75E-06	1YrCancer	4.75E-06	0	0	0	0	0	0	0	0	0	0	0
990	ALL		645077.5	4271898	3.97E-06	1YrCancer	3.97E-06	0	0	0	0	0	0	0	0	0	0	0
991	ALL		645252.5	4271898	6.73E-06	1YrCancer	6.73E-06	0	0	0	0	0	0	0	0	0	0	0
992	ALL		645277.5	4271898	7.23E-06	1YrCancer	7.23E-06	0	0	0	0	0	0	0	0	0	0	0
993	ALL		645302.5	4271898	6.14E-06	1YrCancer	6.14E-06	0	0	0	0	0	0	0	0	0	0	0
994	ALL		645327.5	4271898	4.73E-06	1YrCancer	4.73E-06	0	0	0	0	0	0	0	0	0	0	0
995	ALL		645352.5	4271898	3.76E-06	1YrCancer	3.76E-06	0	0	0	0	0	0	0	0	0	0	0
996	ALL		644452.5	4271923	2.94E-06	1YrCancer	2.94E-06	0	0	0	0	0	0	0	0	0	0	0
997	ALL		644477.5	4271923	3.00E-06	1YrCancer	3.00E-06	0	0	0	0	0	0	0	0	0	0	0
998	ALL		644502.5	4271923	3.04E-06	1YrCancer	3.04E-06	0	0	0	0	0	0	0	0	0	0	0
999	ALL		644527.5	4271923	3.08E-06	1YrCancer	3.08E-06	0	0	0	0	0	0	0	0	0	0	0
1000	ALL		644552.5	4271923	3.11E-06	1YrCancer	3.11E-06	0	0	0	0	0	0	0	0	0	0	0
1001	ALL		644577.5	4271923	3.11E-06	1YrCancer	3.11E-06	0	0	0	0	0	0	0	0	0	0	0
1002	ALL		644602.5	4271923	3.08E-06	1YrCancer	3.08E-06	0	0	0	0	0	0	0	0	0	0	0
1003	ALL		644627.5	4271923	3.04E-06	1YrCancer	3.04E-06	0	0	0	0	0	0	0	0	0	0	0
1004	ALL		644652.5	4271923	2.95E-06	1YrCancer	2.95E-06	0	0	0	0	0	0	0	0	0	0	0
1005	ALL		644677.5	4271923	2.86E-06	1YrCancer	2.86E-06	0	0	0	0	0	0	0	0	0	0	0
1006	ALL		644702.5	4271923	2.77E-06	1YrCancer	2.77E-06	0	0	0	0	0	0	0	0	0	0	0
1007	ALL		644727.5	4271923	2.72E-06	1YrCancer	2.72E-06	0	0	0	0	0	0	0	0	0	0	0
1008	ALL		644752.5	4271923	2.72E-06	1YrCancer	2.72E-06	0	0	0	0	0	0	0	0	0	0	0
1009	ALL		644777.5	4271923	2.75E-06	1YrCancer	2.75E-06	0	0	0	0	0	0	0	0	0	0	0
1010	ALL		644802.5	4271923	2.84E-06	1YrCancer	2.84E-06	0	0	0	0	0	0	0	0	0	0	0

**Exported Risk Results - Arden Pond

REC	GRP	NETID	X	Y	RISK_SUM	SCENARIO	INHAL_RIS	SOIL_RISK	DERMAL_R	MMILK_RI	WATER_RI	FISH_RISK	CROP_RISK	BEEF_RISK	DAIRY_RIS	PIG_RISK	CHICKEN_R	EGG_RISK
1011	ALL		644827.5	4271923	2.98E-06	1YrCancer	2.98E-06	0	0	0	0	0	0	0	0	0	0	0
1012	ALL		644852.5	4271923	3.18E-06	1YrCancer	3.18E-06	0	0	0	0	0	0	0	0	0	0	0
1013	ALL		644877.5	4271923	3.45E-06	1YrCancer	3.45E-06	0	0	0	0	0	0	0	0	0	0	0
1014	ALL		644902.5	4271923	3.79E-06	1YrCancer	3.79E-06	0	0	0	0	0	0	0	0	0	0	0
1015	ALL		644927.5	4271923	4.21E-06	1YrCancer	4.21E-06	0	0	0	0	0	0	0	0	0	0	0
1016	ALL		644952.5	4271923	4.77E-06	1YrCancer	4.77E-06	0	0	0	0	0	0	0	0	0	0	0
1017	ALL		644977.5	4271923	5.64E-06	1YrCancer	5.64E-06	0	0	0	0	0	0	0	0	0	0	0
1018	ALL		645002.5	4271923	7.25E-06	1YrCancer	7.25E-06	0	0	0	0	0	0	0	0	0	0	0
1019	ALL		645027.5	4271923	6.02E-06	1YrCancer	6.02E-06	0	0	0	0	0	0	0	0	0	0	0
1020	ALL		645052.5	4271923	5.37E-06	1YrCancer	5.37E-06	0	0	0	0	0	0	0	0	0	0	0
1021	ALL		645077.5	4271923	5.19E-06	1YrCancer	5.19E-06	0	0	0	0	0	0	0	0	0	0	0
1022	ALL		645102.5	4271923	4.36E-06	1YrCancer	4.36E-06	0	0	0	0	0	0	0	0	0	0	0
1023	ALL		645127.5	4271923	3.95E-06	1YrCancer	3.95E-06	0	0	0	0	0	0	0	0	0	0	0
1024	ALL		645252.5	4271923	8.67E-06	1YrCancer	8.67E-06	0	0	0	0	0	0	0	0	0	0	0
1025	ALL		645277.5	4271923	1.15E-05	1YrCancer	1.15E-05	0	0	0	0	0	0	0	0	0	0	0
1026	ALL		645302.5	4271923	8.60E-06	1YrCancer	8.60E-06	0	0	0	0	0	0	0	0	0	0	0
1027	ALL		645327.5	4271923	5.58E-06	1YrCancer	5.58E-06	0	0	0	0	0	0	0	0	0	0	0
1028	ALL		645352.5	4271923	3.99E-06	1YrCancer	3.99E-06	0	0	0	0	0	0	0	0	0	0	0
1029	ALL		644452.5	4271948	2.73E-06	1YrCancer	2.73E-06	0	0	0	0	0	0	0	0	0	0	0
1030	ALL		644477.5	4271948	2.78E-06	1YrCancer	2.78E-06	0	0	0	0	0	0	0	0	0	0	0
1031	ALL		644502.5	4271948	2.82E-06	1YrCancer	2.82E-06	0	0	0	0	0	0	0	0	0	0	0
1032	ALL		644527.5	4271948	2.85E-06	1YrCancer	2.85E-06	0	0	0	0	0	0	0	0	0	0	0
1033	ALL		644552.5	4271948	2.87E-06	1YrCancer	2.87E-06	0	0	0	0	0	0	0	0	0	0	0
1034	ALL		644577.5	4271948	2.88E-06	1YrCancer	2.88E-06	0	0	0	0	0	0	0	0	0	0	0
1035	ALL		644602.5	4271948	2.86E-06	1YrCancer	2.86E-06	0	0	0	0	0	0	0	0	0	0	0
1036	ALL		644627.5	4271948	2.83E-06	1YrCancer	2.83E-06	0	0	0	0	0	0	0	0	0	0	0
1037	ALL		644652.5	4271948	2.78E-06	1YrCancer	2.78E-06	0	0	0	0	0	0	0	0	0	0	0
1038	ALL		644677.5	4271948	2.71E-06	1YrCancer	2.71E-06	0	0	0	0	0	0	0	0	0	0	0
1039	ALL		644702.5	4271948	2.64E-06	1YrCancer	2.64E-06	0	0	0	0	0	0	0	0	0	0	0
1040	ALL		644727.5	4271948	2.61E-06	1YrCancer	2.61E-06	0	0	0	0	0	0	0	0	0	0	0
1041	ALL		644752.5	4271948	2.60E-06	1YrCancer	2.60E-06	0	0	0	0	0	0	0	0	0	0	0
1042	ALL		644777.5	4271948	2.63E-06	1YrCancer	2.63E-06	0	0	0	0	0	0	0	0	0	0	0
1043	ALL		644802.5	4271948	2.70E-06	1YrCancer	2.70E-06	0	0	0	0	0	0	0	0	0	0	0
1044	ALL		644827.5	4271948	2.82E-06	1YrCancer	2.82E-06	0	0	0	0	0	0	0	0	0	0	0
1045	ALL		644852.5	4271948	2.98E-06	1YrCancer	2.98E-06	0	0	0	0	0	0	0	0	0	0	0
1046	ALL		644877.5	4271948	3.19E-06	1YrCancer	3.19E-06	0	0	0	0	0	0	0	0	0	0	0
1047	ALL		644902.5	4271948	3.45E-06	1YrCancer	3.45E-06	0	0	0	0	0	0	0	0	0	0	0
1048	ALL		644927.5	4271948	3.78E-06	1YrCancer	3.78E-06	0	0	0	0	0	0	0	0	0	0	0
1049	ALL		644952.5	4271948	4.21E-06	1YrCancer	4.21E-06	0	0	0	0	0	0	0	0	0	0	0
1050	ALL		644977.5	4271948	4.80E-06	1YrCancer	4.80E-06	0	0	0	0	0	0	0	0	0	0	0
1051	ALL		645002.5	4271948	5.71E-06	1YrCancer	5.71E-06	0	0	0	0	0	0	0	0	0	0	0
1052	ALL		645027.5	4271948	7.33E-06	1YrCancer	7.33E-06	0	0	0	0	0	0	0	0	0	0	0
1053	ALL		645052.5	4271948	6.14E-06	1YrCancer	6.14E-06	0	0	0	0	0	0	0	0	0	0	0
1054	ALL		645077.5	4271948	5.25E-06	1YrCancer	5.25E-06	0	0	0	0	0	0	0	0	0	0	0
1055	ALL		645102.5	4271948	5.69E-06	1YrCancer	5.69E-06	0	0	0	0	0	0	0	0	0	0	0
1056	ALL		645127.5	4271948	5.21E-06	1YrCancer	5.21E-06	0	0	0	0	0	0	0	0	0	0	0

**Exported Risk Results - Arden Pond

REC	GRP	NETID	X	Y	RISK_SUM	SCENARIO	INHAL_RIS	SOIL_RISK	DERMAL_R	MMILK_RI	WATER_RI	FISH_RISK	CROP_RISK	BEEF_RISK	DAIRY_RIS	PIG_RISK	CHICKEN_R	EGG_RISK
1057	ALL		645152.5	4271948	4.80E-06	1YrCancer	4.80E-06	0	0	0	0	0	0	0	0	0	0	0
1058	ALL		645227.5	4271948	1.30E-05	1YrCancer	1.30E-05	0	0	0	0	0	0	0	0	0	0	0
1059	ALL		645252.5	4271948	1.08E-05	1YrCancer	1.08E-05	0	0	0	0	0	0	0	0	0	0	0
1060	ALL		645277.5	4271948	1.64E-05	1YrCancer	1.64E-05	0	0	0	0	0	0	0	0	0	0	0
1061	ALL		645302.5	4271948	1.06E-05	1YrCancer	1.06E-05	0	0	0	0	0	0	0	0	0	0	0
1062	ALL		645327.5	4271948	6.53E-06	1YrCancer	6.53E-06	0	0	0	0	0	0	0	0	0	0	0
1063	ALL		644502.5	4271973	2.63E-06	1YrCancer	2.63E-06	0	0	0	0	0	0	0	0	0	0	0
1064	ALL		644527.5	4271973	2.65E-06	1YrCancer	2.65E-06	0	0	0	0	0	0	0	0	0	0	0
1065	ALL		644552.5	4271973	2.67E-06	1YrCancer	2.67E-06	0	0	0	0	0	0	0	0	0	0	0
1066	ALL		644577.5	4271973	2.68E-06	1YrCancer	2.68E-06	0	0	0	0	0	0	0	0	0	0	0
1067	ALL		644602.5	4271973	2.67E-06	1YrCancer	2.67E-06	0	0	0	0	0	0	0	0	0	0	0
1068	ALL		644627.5	4271973	2.65E-06	1YrCancer	2.65E-06	0	0	0	0	0	0	0	0	0	0	0
1069	ALL		644652.5	4271973	2.63E-06	1YrCancer	2.63E-06	0	0	0	0	0	0	0	0	0	0	0
1070	ALL		644677.5	4271973	2.58E-06	1YrCancer	2.58E-06	0	0	0	0	0	0	0	0	0	0	0
1071	ALL		644702.5	4271973	2.54E-06	1YrCancer	2.54E-06	0	0	0	0	0	0	0	0	0	0	0
1072	ALL		644727.5	4271973	2.50E-06	1YrCancer	2.50E-06	0	0	0	0	0	0	0	0	0	0	0
1073	ALL		644752.5	4271973	2.50E-06	1YrCancer	2.50E-06	0	0	0	0	0	0	0	0	0	0	0
1074	ALL		644777.5	4271973	2.53E-06	1YrCancer	2.53E-06	0	0	0	0	0	0	0	0	0	0	0
1075	ALL		644802.5	4271973	2.59E-06	1YrCancer	2.59E-06	0	0	0	0	0	0	0	0	0	0	0
1076	ALL		644827.5	4271973	2.68E-06	1YrCancer	2.68E-06	0	0	0	0	0	0	0	0	0	0	0
1077	ALL		644852.5	4271973	2.81E-06	1YrCancer	2.81E-06	0	0	0	0	0	0	0	0	0	0	0
1078	ALL		644877.5	4271973	2.98E-06	1YrCancer	2.98E-06	0	0	0	0	0	0	0	0	0	0	0
1079	ALL		644902.5	4271973	3.20E-06	1YrCancer	3.20E-06	0	0	0	0	0	0	0	0	0	0	0
1080	ALL		644927.5	4271973	3.46E-06	1YrCancer	3.46E-06	0	0	0	0	0	0	0	0	0	0	0
1081	ALL		644952.5	4271973	3.80E-06	1YrCancer	3.80E-06	0	0	0	0	0	0	0	0	0	0	0
1082	ALL		644977.5	4271973	4.24E-06	1YrCancer	4.24E-06	0	0	0	0	0	0	0	0	0	0	0
1083	ALL		645002.5	4271973	4.87E-06	1YrCancer	4.87E-06	0	0	0	0	0	0	0	0	0	0	0
1084	ALL		645027.5	4271973	5.84E-06	1YrCancer	5.84E-06	0	0	0	0	0	0	0	0	0	0	0
1085	ALL		645052.5	4271973	7.63E-06	1YrCancer	7.63E-06	0	0	0	0	0	0	0	0	0	0	0
1086	ALL		645077.5	4271973	5.88E-06	1YrCancer	5.88E-06	0	0	0	0	0	0	0	0	0	0	0
1087	ALL		645102.5	4271973	5.39E-06	1YrCancer	5.39E-06	0	0	0	0	0	0	0	0	0	0	0
1088	ALL		645127.5	4271973	6.26E-06	1YrCancer	6.26E-06	0	0	0	0	0	0	0	0	0	0	0
1089	ALL		645152.5	4271973	6.06E-06	1YrCancer	6.06E-06	0	0	0	0	0	0	0	0	0	0	0
1090	ALL		645177.5	4271973	6.11E-06	1YrCancer	6.11E-06	0	0	0	0	0	0	0	0	0	0	0
1091	ALL		645202.5	4271973	7.76E-06	1YrCancer	7.76E-06	0	0	0	0	0	0	0	0	0	0	0
1092	ALL		645227.5	4271973	1.51E-05	1YrCancer	1.51E-05	0	0	0	0	0	0	0	0	0	0	0
1093	ALL		645252.5	4271973	3.56E-05	1YrCancer	3.56E-05	0	0	0	0	0	0	0	0	0	0	0
1094	ALL		645277.5	4271973	1.42E-05	1YrCancer	1.42E-05	0	0	0	0	0	0	0	0	0	0	0
1095	ALL		645302.5	4271973	1.27E-05	1YrCancer	1.27E-05	0	0	0	0	0	0	0	0	0	0	0
1096	ALL		645327.5	4271973	6.90E-06	1YrCancer	6.90E-06	0	0	0	0	0	0	0	0	0	0	0
1097	ALL		645352.5	4271973	4.65E-06	1YrCancer	4.65E-06	0	0	0	0	0	0	0	0	0	0	0
1098	ALL		644502.5	4271998	2.46E-06	1YrCancer	2.46E-06	0	0	0	0	0	0	0	0	0	0	0
1099	ALL		644527.5	4271998	2.48E-06	1YrCancer	2.48E-06	0	0	0	0	0	0	0	0	0	0	0
1100	ALL		644552.5	4271998	2.50E-06	1YrCancer	2.50E-06	0	0	0	0	0	0	0	0	0	0	0
1101	ALL		644577.5	4271998	2.51E-06	1YrCancer	2.51E-06	0	0	0	0	0	0	0	0	0	0	0
1102	ALL		644602.5	4271998	2.51E-06	1YrCancer	2.51E-06	0	0	0	0	0	0	0	0	0	0	0

**Exported Risk Results - Arden Pond

REC	GRP	NETID	X	Y	RISK_SUM	SCENARIO	INHAL_RIS	SOIL_RISK	DERMAL_R	MMILK_RI	WATER_RI	FISH_RISK	CROP_RISK	BEEF_RISK	DAIRY_RIS	PIG_RISK	CHICKEN_R	EGG_RISK
1103	ALL		644627.5	4271998	2.51E-06	1YrCancer	2.51E-06	0	0	0	0	0	0	0	0	0	0	0
1104	ALL		644652.5	4271998	2.49E-06	1YrCancer	2.49E-06	0	0	0	0	0	0	0	0	0	0	0
1105	ALL		644677.5	4271998	2.46E-06	1YrCancer	2.46E-06	0	0	0	0	0	0	0	0	0	0	0
1106	ALL		644702.5	4271998	2.43E-06	1YrCancer	2.43E-06	0	0	0	0	0	0	0	0	0	0	0
1107	ALL		644727.5	4271998	2.40E-06	1YrCancer	2.40E-06	0	0	0	0	0	0	0	0	0	0	0
1108	ALL		644752.5	4271998	2.40E-06	1YrCancer	2.40E-06	0	0	0	0	0	0	0	0	0	0	0
1109	ALL		644777.5	4271998	2.43E-06	1YrCancer	2.43E-06	0	0	0	0	0	0	0	0	0	0	0
1110	ALL		644802.5	4271998	2.48E-06	1YrCancer	2.48E-06	0	0	0	0	0	0	0	0	0	0	0
1111	ALL		644827.5	4271998	2.56E-06	1YrCancer	2.56E-06	0	0	0	0	0	0	0	0	0	0	0
1112	ALL		644852.5	4271998	2.67E-06	1YrCancer	2.67E-06	0	0	0	0	0	0	0	0	0	0	0
1113	ALL		644877.5	4271998	2.81E-06	1YrCancer	2.81E-06	0	0	0	0	0	0	0	0	0	0	0
1114	ALL		644902.5	4271998	2.99E-06	1YrCancer	2.99E-06	0	0	0	0	0	0	0	0	0	0	0
1115	ALL		644927.5	4271998	3.22E-06	1YrCancer	3.22E-06	0	0	0	0	0	0	0	0	0	0	0
1116	ALL		644952.5	4271998	3.50E-06	1YrCancer	3.50E-06	0	0	0	0	0	0	0	0	0	0	0
1117	ALL		644977.5	4271998	3.86E-06	1YrCancer	3.86E-06	0	0	0	0	0	0	0	0	0	0	0
1118	ALL		645002.5	4271998	4.35E-06	1YrCancer	4.35E-06	0	0	0	0	0	0	0	0	0	0	0
1119	ALL		645027.5	4271998	5.03E-06	1YrCancer	5.03E-06	0	0	0	0	0	0	0	0	0	0	0
1120	ALL		645052.5	4271998	6.04E-06	1YrCancer	6.04E-06	0	0	0	0	0	0	0	0	0	0	0
1121	ALL		645077.5	4271998	7.36E-06	1YrCancer	7.36E-06	0	0	0	0	0	0	0	0	0	0	0
1122	ALL		645102.5	4271998	6.43E-06	1YrCancer	6.43E-06	0	0	0	0	0	0	0	0	0	0	0
1123	ALL		645127.5	4271998	6.16E-06	1YrCancer	6.16E-06	0	0	0	0	0	0	0	0	0	0	0
1124	ALL		645152.5	4271998	7.23E-06	1YrCancer	7.23E-06	0	0	0	0	0	0	0	0	0	0	0
1125	ALL		645177.5	4271998	7.61E-06	1YrCancer	7.61E-06	0	0	0	0	0	0	0	0	0	0	0
1126	ALL		645202.5	4271998	9.67E-06	1YrCancer	9.67E-06	0	0	0	0	0	0	0	0	0	0	0
1127	ALL		645227.5	4271998	1.65E-05	1YrCancer	1.65E-05	0	0	0	0	0	0	0	0	0	0	0
1128	ALL		645252.5	4271998	2.98E-05	1YrCancer	2.98E-05	0	0	0	0	0	0	0	0	0	0	0
1129	ALL		645277.5	4271998	2.46E-05	1YrCancer	2.46E-05	0	0	0	0	0	0	0	0	0	0	0
1130	ALL		645302.5	4271998	1.41E-05	1YrCancer	1.41E-05	0	0	0	0	0	0	0	0	0	0	0
1131	ALL		645327.5	4271998	7.25E-06	1YrCancer	7.25E-06	0	0	0	0	0	0	0	0	0	0	0
1132	ALL		645352.5	4271998	4.79E-06	1YrCancer	4.79E-06	0	0	0	0	0	0	0	0	0	0	0
1133	ALL		645377.5	4271998	3.47E-06	1YrCancer	3.47E-06	0	0	0	0	0	0	0	0	0	0	0
1134	ALL		644502.5	4272023	2.30E-06	1YrCancer	2.30E-06	0	0	0	0	0	0	0	0	0	0	0
1135	ALL		644527.5	4272023	2.33E-06	1YrCancer	2.33E-06	0	0	0	0	0	0	0	0	0	0	0
1136	ALL		644552.5	4272023	2.34E-06	1YrCancer	2.34E-06	0	0	0	0	0	0	0	0	0	0	0
1137	ALL		644577.5	4272023	2.36E-06	1YrCancer	2.36E-06	0	0	0	0	0	0	0	0	0	0	0
1138	ALL		644602.5	4272023	2.37E-06	1YrCancer	2.37E-06	0	0	0	0	0	0	0	0	0	0	0
1139	ALL		644627.5	4272023	2.37E-06	1YrCancer	2.37E-06	0	0	0	0	0	0	0	0	0	0	0
1140	ALL		644652.5	4272023	2.36E-06	1YrCancer	2.36E-06	0	0	0	0	0	0	0	0	0	0	0
1141	ALL		644677.5	4272023	2.35E-06	1YrCancer	2.35E-06	0	0	0	0	0	0	0	0	0	0	0
1142	ALL		644702.5	4272023	2.33E-06	1YrCancer	2.33E-06	0	0	0	0	0	0	0	0	0	0	0
1143	ALL		644727.5	4272023	2.31E-06	1YrCancer	2.31E-06	0	0	0	0	0	0	0	0	0	0	0
1144	ALL		644752.5	4272023	2.32E-06	1YrCancer	2.32E-06	0	0	0	0	0	0	0	0	0	0	0
1145	ALL		644777.5	4272023	2.34E-06	1YrCancer	2.34E-06	0	0	0	0	0	0	0	0	0	0	0
1146	ALL		644802.5	4272023	2.39E-06	1YrCancer	2.39E-06	0	0	0	0	0	0	0	0	0	0	0
1147	ALL		644827.5	4272023	2.46E-06	1YrCancer	2.46E-06	0	0	0	0	0	0	0	0	0	0	0
1148	ALL		644852.5	4272023	2.55E-06	1YrCancer	2.55E-06	0	0	0	0	0	0	0	0	0	0	0

**Exported Risk Results - Arden Pond

REC	GRP	NETID	X	Y	RISK_SUM	SCENARIO	INHAL_RIS	SOIL_RISK	DERMAL_R	MMILK_RI	WATER_RI	FISH_RISK	CROP_RISK	BEEF_RISK	DAIRY_RIS	PIG_RISK	CHICKEN_R	EGG_RISK
1149	ALL		644877.5	4272023	2.68E-06	1YrCancer	2.68E-06	0	0	0	0	0	0	0	0	0	0	0
1150	ALL		644902.5	4272023	2.83E-06	1YrCancer	2.83E-06	0	0	0	0	0	0	0	0	0	0	0
1151	ALL		644927.5	4272023	3.02E-06	1YrCancer	3.02E-06	0	0	0	0	0	0	0	0	0	0	0
1152	ALL		644952.5	4272023	3.26E-06	1YrCancer	3.26E-06	0	0	0	0	0	0	0	0	0	0	0
1153	ALL		644977.5	4272023	3.58E-06	1YrCancer	3.58E-06	0	0	0	0	0	0	0	0	0	0	0
1154	ALL		645002.5	4272023	3.99E-06	1YrCancer	3.99E-06	0	0	0	0	0	0	0	0	0	0	0
1155	ALL		645027.5	4272023	4.51E-06	1YrCancer	4.51E-06	0	0	0	0	0	0	0	0	0	0	0
1156	ALL		645052.5	4272023	5.23E-06	1YrCancer	5.23E-06	0	0	0	0	0	0	0	0	0	0	0
1157	ALL		645077.5	4272023	6.08E-06	1YrCancer	6.08E-06	0	0	0	0	0	0	0	0	0	0	0
1158	ALL		645102.5	4272023	7.59E-06	1YrCancer	7.59E-06	0	0	0	0	0	0	0	0	0	0	0
1159	ALL		645127.5	4272023	7.33E-06	1YrCancer	7.33E-06	0	0	0	0	0	0	0	0	0	0	0
1160	ALL		645152.5	4272023	8.24E-06	1YrCancer	8.24E-06	0	0	0	0	0	0	0	0	0	0	0
1161	ALL		645177.5	4272023	8.70E-06	1YrCancer	8.70E-06	0	0	0	0	0	0	0	0	0	0	0
1162	ALL		645202.5	4272023	1.11E-05	1YrCancer	1.11E-05	0	0	0	0	0	0	0	0	0	0	0
1163	ALL		645227.5	4272023	1.88E-05	1YrCancer	1.88E-05	0	0	0	0	0	0	0	0	0	0	0
1164	ALL		645252.5	4272023	2.69E-05	1YrCancer	2.69E-05	0	0	0	0	0	0	0	0	0	0	0
1165	ALL		645277.5	4272023	2.77E-05	1YrCancer	2.77E-05	0	0	0	0	0	0	0	0	0	0	0
1166	ALL		645302.5	4272023	1.40E-05	1YrCancer	1.40E-05	0	0	0	0	0	0	0	0	0	0	0
1167	ALL		645327.5	4272023	7.51E-06	1YrCancer	7.51E-06	0	0	0	0	0	0	0	0	0	0	0
1168	ALL		645352.5	4272023	4.90E-06	1YrCancer	4.90E-06	0	0	0	0	0	0	0	0	0	0	0
1169	ALL		645377.5	4272023	3.56E-06	1YrCancer	3.56E-06	0	0	0	0	0	0	0	0	0	0	0
1170	ALL		645402.5	4272023	2.72E-06	1YrCancer	2.72E-06	0	0	0	0	0	0	0	0	0	0	0
1171	ALL		645427.5	4272023	2.17E-06	1YrCancer	2.17E-06	0	0	0	0	0	0	0	0	0	0	0
1172	ALL		645452.5	4272023	1.78E-06	1YrCancer	1.78E-06	0	0	0	0	0	0	0	0	0	0	0
1173	ALL		644577.5	4272048	2.23E-06	1YrCancer	2.23E-06	0	0	0	0	0	0	0	0	0	0	0
1174	ALL		644602.5	4272048	2.24E-06	1YrCancer	2.24E-06	0	0	0	0	0	0	0	0	0	0	0
1175	ALL		644627.5	4272048	2.25E-06	1YrCancer	2.25E-06	0	0	0	0	0	0	0	0	0	0	0
1176	ALL		644652.5	4272048	2.25E-06	1YrCancer	2.25E-06	0	0	0	0	0	0	0	0	0	0	0
1177	ALL		644677.5	4272048	2.25E-06	1YrCancer	2.25E-06	0	0	0	0	0	0	0	0	0	0	0
1178	ALL		644702.5	4272048	2.24E-06	1YrCancer	2.24E-06	0	0	0	0	0	0	0	0	0	0	0
1179	ALL		644727.5	4272048	2.23E-06	1YrCancer	2.23E-06	0	0	0	0	0	0	0	0	0	0	0
1180	ALL		644752.5	4272048	2.23E-06	1YrCancer	2.23E-06	0	0	0	0	0	0	0	0	0	0	0
1181	ALL		644777.5	4272048	2.26E-06	1YrCancer	2.26E-06	0	0	0	0	0	0	0	0	0	0	0
1182	ALL		644802.5	4272048	2.30E-06	1YrCancer	2.30E-06	0	0	0	0	0	0	0	0	0	0	0
1183	ALL		644827.5	4272048	2.36E-06	1YrCancer	2.36E-06	0	0	0	0	0	0	0	0	0	0	0
1184	ALL		644852.5	4272048	2.45E-06	1YrCancer	2.45E-06	0	0	0	0	0	0	0	0	0	0	0
1185	ALL		644877.5	4272048	2.56E-06	1YrCancer	2.56E-06	0	0	0	0	0	0	0	0	0	0	0
1186	ALL		644902.5	4272048	2.69E-06	1YrCancer	2.69E-06	0	0	0	0	0	0	0	0	0	0	0
1187	ALL		644927.5	4272048	2.87E-06	1YrCancer	2.87E-06	0	0	0	0	0	0	0	0	0	0	0
1188	ALL		644952.5	4272048	3.08E-06	1YrCancer	3.08E-06	0	0	0	0	0	0	0	0	0	0	0
1189	ALL		644977.5	4272048	3.36E-06	1YrCancer	3.36E-06	0	0	0	0	0	0	0	0	0	0	0
1190	ALL		645002.5	4272048	3.71E-06	1YrCancer	3.71E-06	0	0	0	0	0	0	0	0	0	0	0
1191	ALL		645027.5	4272048	4.15E-06	1YrCancer	4.15E-06	0	0	0	0	0	0	0	0	0	0	0
1192	ALL		645052.5	4272048	4.75E-06	1YrCancer	4.75E-06	0	0	0	0	0	0	0	0	0	0	0
1193	ALL		645077.5	4272048	5.42E-06	1YrCancer	5.42E-06	0	0	0	0	0	0	0	0	0	0	0
1194	ALL		645102.5	4272048	6.46E-06	1YrCancer	6.46E-06	0	0	0	0	0	0	0	0	0	0	0

**Exported Risk Results - Arden Pond

REC	GRP	NETID	X	Y	RISK_SUM	SCENARIO	INHAL_RIS	SOIL_RISK	DERMAL_R	MMILK_RI	WATER_RI	FISH_RISK	CROP_RISK	BEEF_RISK	DAIRY_RIS	PIG_RISK	CHICKEN_R	EGG_RISK
1195	ALL		645127.5	4272048	8.84E-06	1YrCancer	8.84E-06	0	0	0	0	0	0	0	0	0	0	0
1196	ALL		645152.5	4272048	8.73E-06	1YrCancer	8.73E-06	0	0	0	0	0	0	0	0	0	0	0
1197	ALL		645177.5	4272048	1.03E-05	1YrCancer	1.03E-05	0	0	0	0	0	0	0	0	0	0	0
1198	ALL		645202.5	4272048	1.26E-05	1YrCancer	1.26E-05	0	0	0	0	0	0	0	0	0	0	0
1199	ALL		645227.5	4272048	2.28E-05	1YrCancer	2.28E-05	0	0	0	0	0	0	0	0	0	0	0
1200	ALL		645252.5	4272048	2.67E-05	1YrCancer	2.67E-05	0	0	0	0	0	0	0	0	0	0	0
1201	ALL		645277.5	4272048	2.54E-05	1YrCancer	2.54E-05	0	0	0	0	0	0	0	0	0	0	0
1202	ALL		645302.5	4272048	1.29E-05	1YrCancer	1.29E-05	0	0	0	0	0	0	0	0	0	0	0
1203	ALL		645327.5	4272048	7.60E-06	1YrCancer	7.60E-06	0	0	0	0	0	0	0	0	0	0	0
1204	ALL		645352.5	4272048	5.01E-06	1YrCancer	5.01E-06	0	0	0	0	0	0	0	0	0	0	0
1205	ALL		645377.5	4272048	3.62E-06	1YrCancer	3.62E-06	0	0	0	0	0	0	0	0	0	0	0
1206	ALL		645402.5	4272048	2.78E-06	1YrCancer	2.78E-06	0	0	0	0	0	0	0	0	0	0	0
1207	ALL		645427.5	4272048	2.21E-06	1YrCancer	2.21E-06	0	0	0	0	0	0	0	0	0	0	0
1208	ALL		645452.5	4272048	1.82E-06	1YrCancer	1.82E-06	0	0	0	0	0	0	0	0	0	0	0
1209	ALL		644577.5	4272073	2.11E-06	1YrCancer	2.11E-06	0	0	0	0	0	0	0	0	0	0	0
1210	ALL		644602.5	4272073	2.13E-06	1YrCancer	2.13E-06	0	0	0	0	0	0	0	0	0	0	0
1211	ALL		644627.5	4272073	2.14E-06	1YrCancer	2.14E-06	0	0	0	0	0	0	0	0	0	0	0
1212	ALL		644652.5	4272073	2.15E-06	1YrCancer	2.15E-06	0	0	0	0	0	0	0	0	0	0	0
1213	ALL		644677.5	4272073	2.15E-06	1YrCancer	2.15E-06	0	0	0	0	0	0	0	0	0	0	0
1214	ALL		644702.5	4272073	2.16E-06	1YrCancer	2.16E-06	0	0	0	0	0	0	0	0	0	0	0
1215	ALL		644727.5	4272073	2.16E-06	1YrCancer	2.16E-06	0	0	0	0	0	0	0	0	0	0	0
1216	ALL		644752.5	4272073	2.15E-06	1YrCancer	2.15E-06	0	0	0	0	0	0	0	0	0	0	0
1217	ALL		644777.5	4272073	2.18E-06	1YrCancer	2.18E-06	0	0	0	0	0	0	0	0	0	0	0
1218	ALL		644802.5	4272073	2.22E-06	1YrCancer	2.22E-06	0	0	0	0	0	0	0	0	0	0	0
1219	ALL		644827.5	4272073	2.28E-06	1YrCancer	2.28E-06	0	0	0	0	0	0	0	0	0	0	0
1220	ALL		644852.5	4272073	2.36E-06	1YrCancer	2.36E-06	0	0	0	0	0	0	0	0	0	0	0
1221	ALL		644877.5	4272073	2.46E-06	1YrCancer	2.46E-06	0	0	0	0	0	0	0	0	0	0	0
1222	ALL		644902.5	4272073	2.58E-06	1YrCancer	2.58E-06	0	0	0	0	0	0	0	0	0	0	0
1223	ALL		644927.5	4272073	2.74E-06	1YrCancer	2.74E-06	0	0	0	0	0	0	0	0	0	0	0
1224	ALL		644952.5	4272073	2.94E-06	1YrCancer	2.94E-06	0	0	0	0	0	0	0	0	0	0	0
1225	ALL		644977.5	4272073	3.19E-06	1YrCancer	3.19E-06	0	0	0	0	0	0	0	0	0	0	0
1226	ALL		645002.5	4272073	3.50E-06	1YrCancer	3.50E-06	0	0	0	0	0	0	0	0	0	0	0
1227	ALL		645027.5	4272073	3.90E-06	1YrCancer	3.90E-06	0	0	0	0	0	0	0	0	0	0	0
1228	ALL		645052.5	4272073	4.41E-06	1YrCancer	4.41E-06	0	0	0	0	0	0	0	0	0	0	0
1229	ALL		645077.5	4272073	5.01E-06	1YrCancer	5.01E-06	0	0	0	0	0	0	0	0	0	0	0
1230	ALL		645102.5	4272073	5.96E-06	1YrCancer	5.96E-06	0	0	0	0	0	0	0	0	0	0	0
1231	ALL		645127.5	4272073	7.82E-06	1YrCancer	7.82E-06	0	0	0	0	0	0	0	0	0	0	0
1232	ALL		645152.5	4272073	9.07E-06	1YrCancer	9.07E-06	0	0	0	0	0	0	0	0	0	0	0
1233	ALL		645177.5	4272073	1.08E-05	1YrCancer	1.08E-05	0	0	0	0	0	0	0	0	0	0	0
1234	ALL		645202.5	4272073	1.51E-05	1YrCancer	1.51E-05	0	0	0	0	0	0	0	0	0	0	0
1235	ALL		645227.5	4272073	2.61E-05	1YrCancer	2.61E-05	0	0	0	0	0	0	0	0	0	0	0
1236	ALL		645252.5	4272073	3.05E-05	1YrCancer	3.05E-05	0	0	0	0	0	0	0	0	0	0	0
1237	ALL		645277.5	4272073	2.09E-05	1YrCancer	2.09E-05	0	0	0	0	0	0	0	0	0	0	0
1238	ALL		645302.5	4272073	1.18E-05	1YrCancer	1.18E-05	0	0	0	0	0	0	0	0	0	0	0
1239	ALL		645327.5	4272073	7.53E-06	1YrCancer	7.53E-06	0	0	0	0	0	0	0	0	0	0	0
1240	ALL		645352.5	4272073	5.08E-06	1YrCancer	5.08E-06	0	0	0	0	0	0	0	0	0	0	0

**Exported Risk Results - Arden Pond

REC	GRP	NETID	X	Y	RISK_SUM	SCENARIO	INHAL_RIS	SOIL_RISK	DERMAL_R	MMILK_RI	WATER_RI	FISH_RISK	CROP_RISK	BEEF_RISK	DAIRY_RIS	PIG_RISK	CHICKEN_R	EGG_RISK
1241	ALL		645377.5	4272073	3.68E-06	1YrCancer	3.68E-06	0	0	0	0	0	0	0	0	0	0	0
1242	ALL		645402.5	4272073	2.81E-06	1YrCancer	2.81E-06	0	0	0	0	0	0	0	0	0	0	0
1243	ALL		645427.5	4272073	2.24E-06	1YrCancer	2.24E-06	0	0	0	0	0	0	0	0	0	0	0
1244	ALL		644577.5	4272098	2.02E-06	1YrCancer	2.02E-06	0	0	0	0	0	0	0	0	0	0	0
1245	ALL		644602.5	4272098	2.03E-06	1YrCancer	2.03E-06	0	0	0	0	0	0	0	0	0	0	0
1246	ALL		644627.5	4272098	2.04E-06	1YrCancer	2.04E-06	0	0	0	0	0	0	0	0	0	0	0
1247	ALL		644652.5	4272098	2.06E-06	1YrCancer	2.06E-06	0	0	0	0	0	0	0	0	0	0	0
1248	ALL		644677.5	4272098	2.07E-06	1YrCancer	2.07E-06	0	0	0	0	0	0	0	0	0	0	0
1249	ALL		644702.5	4272098	2.08E-06	1YrCancer	2.08E-06	0	0	0	0	0	0	0	0	0	0	0
1250	ALL		644727.5	4272098	2.09E-06	1YrCancer	2.09E-06	0	0	0	0	0	0	0	0	0	0	0
1251	ALL		644752.5	4272098	2.10E-06	1YrCancer	2.10E-06	0	0	0	0	0	0	0	0	0	0	0
1252	ALL		644777.5	4272098	2.12E-06	1YrCancer	2.12E-06	0	0	0	0	0	0	0	0	0	0	0
1253	ALL		644802.5	4272098	2.15E-06	1YrCancer	2.15E-06	0	0	0	0	0	0	0	0	0	0	0
1254	ALL		644827.5	4272098	2.21E-06	1YrCancer	2.21E-06	0	0	0	0	0	0	0	0	0	0	0
1255	ALL		644852.5	4272098	2.28E-06	1YrCancer	2.28E-06	0	0	0	0	0	0	0	0	0	0	0
1256	ALL		644877.5	4272098	2.38E-06	1YrCancer	2.38E-06	0	0	0	0	0	0	0	0	0	0	0
1257	ALL		644902.5	4272098	2.49E-06	1YrCancer	2.49E-06	0	0	0	0	0	0	0	0	0	0	0
1258	ALL		644927.5	4272098	2.64E-06	1YrCancer	2.64E-06	0	0	0	0	0	0	0	0	0	0	0
1259	ALL		644952.5	4272098	2.82E-06	1YrCancer	2.82E-06	0	0	0	0	0	0	0	0	0	0	0
1260	ALL		644977.5	4272098	3.06E-06	1YrCancer	3.06E-06	0	0	0	0	0	0	0	0	0	0	0
1261	ALL		645002.5	4272098	3.34E-06	1YrCancer	3.34E-06	0	0	0	0	0	0	0	0	0	0	0
1262	ALL		645027.5	4272098	3.70E-06	1YrCancer	3.70E-06	0	0	0	0	0	0	0	0	0	0	0
1263	ALL		645052.5	4272098	4.15E-06	1YrCancer	4.15E-06	0	0	0	0	0	0	0	0	0	0	0
1264	ALL		645077.5	4272098	4.75E-06	1YrCancer	4.75E-06	0	0	0	0	0	0	0	0	0	0	0
1265	ALL		645102.5	4272098	5.68E-06	1YrCancer	5.68E-06	0	0	0	0	0	0	0	0	0	0	0
1266	ALL		645127.5	4272098	7.30E-06	1YrCancer	7.30E-06	0	0	0	0	0	0	0	0	0	0	0
1267	ALL		645152.5	4272098	1.06E-05	1YrCancer	1.06E-05	0	0	0	0	0	0	0	0	0	0	0
1268	ALL		645177.5	4272098	1.21E-05	1YrCancer	1.21E-05	0	0	0	0	0	0	0	0	0	0	0
1269	ALL		645202.5	4272098	1.84E-05	1YrCancer	1.84E-05	0	0	0	0	0	0	0	0	0	0	0
1270	ALL		645227.5	4272098	2.36E-05	1YrCancer	2.36E-05	0	0	0	0	0	0	0	0	0	0	0
1271	ALL		645252.5	4272098	2.51E-05	1YrCancer	2.51E-05	0	0	0	0	0	0	0	0	0	0	0
1272	ALL		645277.5	4272098	1.78E-05	1YrCancer	1.78E-05	0	0	0	0	0	0	0	0	0	0	0
1273	ALL		645302.5	4272098	1.08E-05	1YrCancer	1.08E-05	0	0	0	0	0	0	0	0	0	0	0
1274	ALL		645327.5	4272098	7.23E-06	1YrCancer	7.23E-06	0	0	0	0	0	0	0	0	0	0	0
1275	ALL		645352.5	4272098	5.07E-06	1YrCancer	5.07E-06	0	0	0	0	0	0	0	0	0	0	0
1276	ALL		645377.5	4272098	3.71E-06	1YrCancer	3.71E-06	0	0	0	0	0	0	0	0	0	0	0
1277	ALL		645402.5	4272098	2.85E-06	1YrCancer	2.85E-06	0	0	0	0	0	0	0	0	0	0	0
1278	ALL		645427.5	4272098	2.27E-06	1YrCancer	2.27E-06	0	0	0	0	0	0	0	0	0	0	0
1279	ALL		644702.5	4272123	2.01E-06	1YrCancer	2.01E-06	0	0	0	0	0	0	0	0	0	0	0
1280	ALL		644727.5	4272123	2.02E-06	1YrCancer	2.02E-06	0	0	0	0	0	0	0	0	0	0	0
1281	ALL		644752.5	4272123	2.04E-06	1YrCancer	2.04E-06	0	0	0	0	0	0	0	0	0	0	0
1282	ALL		644777.5	4272123	2.07E-06	1YrCancer	2.07E-06	0	0	0	0	0	0	0	0	0	0	0
1283	ALL		644802.5	4272123	2.10E-06	1YrCancer	2.10E-06	0	0	0	0	0	0	0	0	0	0	0
1284	ALL		644827.5	4272123	2.14E-06	1YrCancer	2.14E-06	0	0	0	0	0	0	0	0	0	0	0
1285	ALL		644852.5	4272123	2.21E-06	1YrCancer	2.21E-06	0	0	0	0	0	0	0	0	0	0	0
1286	ALL		644877.5	4272123	2.31E-06	1YrCancer	2.31E-06	0	0	0	0	0	0	0	0	0	0	0

**Exported Risk Results - Arden Pond

REC	GRP	NETID	X	Y	RISK_SUM	SCENARIO	INHAL_RIS	SOIL_RISK	DERMAL_R	MMILK_RI	WATER_RI	FISH_RISK	CROP_RISK	BEEF_RISK	DAIRY_RIS	PIG_RISK	CHICKEN_R	EGG_RISK
1287	ALL		644902.5	4272123	2.42E-06	1YrCancer	2.42E-06	0	0	0	0	0	0	0	0	0	0	0
1288	ALL		644927.5	4272123	2.55E-06	1YrCancer	2.55E-06	0	0	0	0	0	0	0	0	0	0	0
1289	ALL		644952.5	4272123	2.73E-06	1YrCancer	2.73E-06	0	0	0	0	0	0	0	0	0	0	0
1290	ALL		644977.5	4272123	2.95E-06	1YrCancer	2.95E-06	0	0	0	0	0	0	0	0	0	0	0
1291	ALL		645002.5	4272123	3.22E-06	1YrCancer	3.22E-06	0	0	0	0	0	0	0	0	0	0	0
1292	ALL		645027.5	4272123	3.56E-06	1YrCancer	3.56E-06	0	0	0	0	0	0	0	0	0	0	0
1293	ALL		645052.5	4272123	3.97E-06	1YrCancer	3.97E-06	0	0	0	0	0	0	0	0	0	0	0
1294	ALL		645077.5	4272123	4.56E-06	1YrCancer	4.56E-06	0	0	0	0	0	0	0	0	0	0	0
1295	ALL		645102.5	4272123	5.48E-06	1YrCancer	5.48E-06	0	0	0	0	0	0	0	0	0	0	0
1296	ALL		645127.5	4272123	6.97E-06	1YrCancer	6.97E-06	0	0	0	0	0	0	0	0	0	0	0
1297	ALL		645152.5	4272123	9.70E-06	1YrCancer	9.70E-06	0	0	0	0	0	0	0	0	0	0	0
1298	ALL		645177.5	4272123	1.45E-05	1YrCancer	1.45E-05	0	0	0	0	0	0	0	0	0	0	0
1299	ALL		645202.5	4272123	2.07E-05	1YrCancer	2.07E-05	0	0	0	0	0	0	0	0	0	0	0
1300	ALL		645227.5	4272123	2.85E-05	1YrCancer	2.85E-05	0	0	0	0	0	0	0	0	0	0	0
1301	ALL		645252.5	4272123	2.95E-05	1YrCancer	2.95E-05	0	0	0	0	0	0	0	0	0	0	0
1302	ALL		645277.5	4272123	1.58E-05	1YrCancer	1.58E-05	0	0	0	0	0	0	0	0	0	0	0
1303	ALL		645302.5	4272123	1.00E-05	1YrCancer	1.00E-05	0	0	0	0	0	0	0	0	0	0	0
1304	ALL		645327.5	4272123	6.93E-06	1YrCancer	6.93E-06	0	0	0	0	0	0	0	0	0	0	0
1305	ALL		645352.5	4272123	5.02E-06	1YrCancer	5.02E-06	0	0	0	0	0	0	0	0	0	0	0
1306	ALL		645377.5	4272123	3.74E-06	1YrCancer	3.74E-06	0	0	0	0	0	0	0	0	0	0	0
1307	ALL		645402.5	4272123	2.88E-06	1YrCancer	2.88E-06	0	0	0	0	0	0	0	0	0	0	0
1308	ALL		645427.5	4272123	2.30E-06	1YrCancer	2.30E-06	0	0	0	0	0	0	0	0	0	0	0
1309	ALL		644702.5	4272148	1.94E-06	1YrCancer	1.94E-06	0	0	0	0	0	0	0	0	0	0	0
1310	ALL		644727.5	4272148	1.96E-06	1YrCancer	1.96E-06	0	0	0	0	0	0	0	0	0	0	0
1311	ALL		644752.5	4272148	1.99E-06	1YrCancer	1.99E-06	0	0	0	0	0	0	0	0	0	0	0
1312	ALL		644777.5	4272148	2.01E-06	1YrCancer	2.01E-06	0	0	0	0	0	0	0	0	0	0	0
1313	ALL		644802.5	4272148	2.05E-06	1YrCancer	2.05E-06	0	0	0	0	0	0	0	0	0	0	0
1314	ALL		644827.5	4272148	2.10E-06	1YrCancer	2.10E-06	0	0	0	0	0	0	0	0	0	0	0
1315	ALL		644852.5	4272148	2.16E-06	1YrCancer	2.16E-06	0	0	0	0	0	0	0	0	0	0	0
1316	ALL		644877.5	4272148	2.25E-06	1YrCancer	2.25E-06	0	0	0	0	0	0	0	0	0	0	0
1317	ALL		644902.5	4272148	2.36E-06	1YrCancer	2.36E-06	0	0	0	0	0	0	0	0	0	0	0
1318	ALL		644927.5	4272148	2.49E-06	1YrCancer	2.49E-06	0	0	0	0	0	0	0	0	0	0	0
1319	ALL		644952.5	4272148	2.66E-06	1YrCancer	2.66E-06	0	0	0	0	0	0	0	0	0	0	0
1320	ALL		644977.5	4272148	2.86E-06	1YrCancer	2.86E-06	0	0	0	0	0	0	0	0	0	0	0
1321	ALL		645002.5	4272148	3.12E-06	1YrCancer	3.12E-06	0	0	0	0	0	0	0	0	0	0	0
1322	ALL		645027.5	4272148	3.45E-06	1YrCancer	3.45E-06	0	0	0	0	0	0	0	0	0	0	0
1323	ALL		645052.5	4272148	3.85E-06	1YrCancer	3.85E-06	0	0	0	0	0	0	0	0	0	0	0
1324	ALL		645077.5	4272148	4.44E-06	1YrCancer	4.44E-06	0	0	0	0	0	0	0	0	0	0	0
1325	ALL		645102.5	4272148	5.30E-06	1YrCancer	5.30E-06	0	0	0	0	0	0	0	0	0	0	0
1326	ALL		645127.5	4272148	6.68E-06	1YrCancer	6.68E-06	0	0	0	0	0	0	0	0	0	0	0
1327	ALL		645152.5	4272148	9.08E-06	1YrCancer	9.08E-06	0	0	0	0	0	0	0	0	0	0	0
1328	ALL		645177.5	4272148	1.39E-05	1YrCancer	1.39E-05	0	0	0	0	0	0	0	0	0	0	0
1329	ALL		645202.5	4272148	2.00E-05	1YrCancer	2.00E-05	0	0	0	0	0	0	0	0	0	0	0
1330	ALL		645227.5	4272148	2.26E-05	1YrCancer	2.26E-05	0	0	0	0	0	0	0	0	0	0	0
1331	ALL		645252.5	4272148	2.34E-05	1YrCancer	2.34E-05	0	0	0	0	0	0	0	0	0	0	0
1332	ALL		645277.5	4272148	1.39E-05	1YrCancer	1.39E-05	0	0	0	0	0	0	0	0	0	0	0

**Exported Risk Results - Arden Pond

REC	GRP	NETID	X	Y	RISK_SUM	SCENARIO	INHAL_RIS	SOIL_RISK	DERMAL_R	MMILK_RI	WATER_RI	FISH_RISK	CROP_RISK	BEEF_RISK	DAIRY_RIS	PIG_RISK	CHICKEN_R	EGG_RISK
1333	ALL		645302.5	4272148	9.22E-06	1YrCancer	9.22E-06	0	0	0	0	0	0	0	0	0	0	0
1334	ALL		645327.5	4272148	6.57E-06	1YrCancer	6.57E-06	0	0	0	0	0	0	0	0	0	0	0
1335	ALL		644702.5	4272173	1.88E-06	1YrCancer	1.88E-06	0	0	0	0	0	0	0	0	0	0	0
1336	ALL		644727.5	4272173	1.91E-06	1YrCancer	1.91E-06	0	0	0	0	0	0	0	0	0	0	0
1337	ALL		644752.5	4272173	1.93E-06	1YrCancer	1.93E-06	0	0	0	0	0	0	0	0	0	0	0
1338	ALL		644777.5	4272173	1.97E-06	1YrCancer	1.97E-06	0	0	0	0	0	0	0	0	0	0	0
1339	ALL		644802.5	4272173	2.00E-06	1YrCancer	2.00E-06	0	0	0	0	0	0	0	0	0	0	0
1340	ALL		644827.5	4272173	2.05E-06	1YrCancer	2.05E-06	0	0	0	0	0	0	0	0	0	0	0
1341	ALL		644852.5	4272173	2.12E-06	1YrCancer	2.12E-06	0	0	0	0	0	0	0	0	0	0	0
1342	ALL		644877.5	4272173	2.21E-06	1YrCancer	2.21E-06	0	0	0	0	0	0	0	0	0	0	0
1343	ALL		644902.5	4272173	2.31E-06	1YrCancer	2.31E-06	0	0	0	0	0	0	0	0	0	0	0
1344	ALL		644927.5	4272173	2.44E-06	1YrCancer	2.44E-06	0	0	0	0	0	0	0	0	0	0	0
1345	ALL		644952.5	4272173	2.60E-06	1YrCancer	2.60E-06	0	0	0	0	0	0	0	0	0	0	0
1346	ALL		644977.5	4272173	2.80E-06	1YrCancer	2.80E-06	0	0	0	0	0	0	0	0	0	0	0
1347	ALL		645002.5	4272173	3.05E-06	1YrCancer	3.05E-06	0	0	0	0	0	0	0	0	0	0	0
1348	ALL		645027.5	4272173	3.36E-06	1YrCancer	3.36E-06	0	0	0	0	0	0	0	0	0	0	0
1349	ALL		645052.5	4272173	3.77E-06	1YrCancer	3.77E-06	0	0	0	0	0	0	0	0	0	0	0
1350	ALL		645077.5	4272173	4.35E-06	1YrCancer	4.35E-06	0	0	0	0	0	0	0	0	0	0	0
1351	ALL		645102.5	4272173	5.15E-06	1YrCancer	5.15E-06	0	0	0	0	0	0	0	0	0	0	0
1352	ALL		645127.5	4272173	6.38E-06	1YrCancer	6.38E-06	0	0	0	0	0	0	0	0	0	0	0
1353	ALL		645152.5	4272173	8.47E-06	1YrCancer	8.47E-06	0	0	0	0	0	0	0	0	0	0	0
1354	ALL		645177.5	4272173	1.25E-05	1YrCancer	1.25E-05	0	0	0	0	0	0	0	0	0	0	0
1355	ALL		645202.5	4272173	2.24E-05	1YrCancer	2.24E-05	0	0	0	0	0	0	0	0	0	0	0
1356	ALL		645227.5	4272173	2.90E-05	1YrCancer	2.90E-05	0	0	0	0	0	0	0	0	0	0	0
1357	ALL		645252.5	4272173	1.86E-05	1YrCancer	1.86E-05	0	0	0	0	0	0	0	0	0	0	0
1358	ALL		645277.5	4272173	1.22E-05	1YrCancer	1.22E-05	0	0	0	0	0	0	0	0	0	0	0
1359	ALL		645302.5	4272173	8.39E-06	1YrCancer	8.39E-06	0	0	0	0	0	0	0	0	0	0	0
1360	ALL		644702.5	4272198	1.83E-06	1YrCancer	1.83E-06	0	0	0	0	0	0	0	0	0	0	0
1361	ALL		644727.5	4272198	1.85E-06	1YrCancer	1.85E-06	0	0	0	0	0	0	0	0	0	0	0
1362	ALL		644752.5	4272198	1.88E-06	1YrCancer	1.88E-06	0	0	0	0	0	0	0	0	0	0	0
1363	ALL		644777.5	4272198	1.92E-06	1YrCancer	1.92E-06	0	0	0	0	0	0	0	0	0	0	0
1364	ALL		644802.5	4272198	1.96E-06	1YrCancer	1.96E-06	0	0	0	0	0	0	0	0	0	0	0
1365	ALL		644827.5	4272198	2.01E-06	1YrCancer	2.01E-06	0	0	0	0	0	0	0	0	0	0	0
1366	ALL		644852.5	4272198	2.08E-06	1YrCancer	2.08E-06	0	0	0	0	0	0	0	0	0	0	0
1367	ALL		644877.5	4272198	2.16E-06	1YrCancer	2.16E-06	0	0	0	0	0	0	0	0	0	0	0
1368	ALL		644902.5	4272198	2.28E-06	1YrCancer	2.28E-06	0	0	0	0	0	0	0	0	0	0	0
1369	ALL		644927.5	4272198	2.39E-06	1YrCancer	2.39E-06	0	0	0	0	0	0	0	0	0	0	0
1370	ALL		644952.5	4272198	2.55E-06	1YrCancer	2.55E-06	0	0	0	0	0	0	0	0	0	0	0
1371	ALL		644977.5	4272198	2.75E-06	1YrCancer	2.75E-06	0	0	0	0	0	0	0	0	0	0	0
1372	ALL		645002.5	4272198	3.00E-06	1YrCancer	3.00E-06	0	0	0	0	0	0	0	0	0	0	0
1373	ALL		645027.5	4272198	3.30E-06	1YrCancer	3.30E-06	0	0	0	0	0	0	0	0	0	0	0
1374	ALL		645052.5	4272198	3.71E-06	1YrCancer	3.71E-06	0	0	0	0	0	0	0	0	0	0	0
1375	ALL		645077.5	4272198	4.27E-06	1YrCancer	4.27E-06	0	0	0	0	0	0	0	0	0	0	0
1376	ALL		645102.5	4272198	5.03E-06	1YrCancer	5.03E-06	0	0	0	0	0	0	0	0	0	0	0
1377	ALL		645127.5	4272198	6.15E-06	1YrCancer	6.15E-06	0	0	0	0	0	0	0	0	0	0	0
1378	ALL		645152.5	4272198	7.93E-06	1YrCancer	7.93E-06	0	0	0	0	0	0	0	0	0	0	0

**Exported Risk Results - Arden Pond

REC	GRP	NETID	X	Y	RISK_SUM	SCENARIO	INHAL_RIS	SOIL_RISK	DERMAL_R	MMILK_RI	WATER_RI	FISH_RISK	CROP_RISK	BEEF_RISK	DAIRY_RIS	PIG_RISK	CHICKEN_R	EGG_RISK
1379	ALL		645177.5	4272198	1.11E-05	1YrCancer	1.11E-05	0	0	0	0	0	0	0	0	0	0	0
1380	ALL		645202.5	4272198	1.64E-05	1YrCancer	1.64E-05	0	0	0	0	0	0	0	0	0	0	0
1381	ALL		645227.5	4272198	1.99E-05	1YrCancer	1.99E-05	0	0	0	0	0	0	0	0	0	0	0
1382	ALL		645252.5	4272198	1.49E-05	1YrCancer	1.49E-05	0	0	0	0	0	0	0	0	0	0	0
1383	ALL		645277.5	4272198	1.06E-05	1YrCancer	1.06E-05	0	0	0	0	0	0	0	0	0	0	0
1384	ALL		645302.5	4272198	7.68E-06	1YrCancer	7.68E-06	0	0	0	0	0	0	0	0	0	0	0
1385	ALL		644702.5	4272223	1.78E-06	1YrCancer	1.78E-06	0	0	0	0	0	0	0	0	0	0	0
1386	ALL		644727.5	4272223	1.81E-06	1YrCancer	1.81E-06	0	0	0	0	0	0	0	0	0	0	0
1387	ALL		644752.5	4272223	1.85E-06	1YrCancer	1.85E-06	0	0	0	0	0	0	0	0	0	0	0
1388	ALL		644777.5	4272223	1.88E-06	1YrCancer	1.88E-06	0	0	0	0	0	0	0	0	0	0	0
1389	ALL		644802.5	4272223	1.93E-06	1YrCancer	1.93E-06	0	0	0	0	0	0	0	0	0	0	0
1390	ALL		644827.5	4272223	1.98E-06	1YrCancer	1.98E-06	0	0	0	0	0	0	0	0	0	0	0
1391	ALL		644852.5	4272223	2.04E-06	1YrCancer	2.04E-06	0	0	0	0	0	0	0	0	0	0	0
1392	ALL		644877.5	4272223	2.12E-06	1YrCancer	2.12E-06	0	0	0	0	0	0	0	0	0	0	0
1393	ALL		644902.5	4272223	2.22E-06	1YrCancer	2.22E-06	0	0	0	0	0	0	0	0	0	0	0
1394	ALL		644927.5	4272223	2.35E-06	1YrCancer	2.35E-06	0	0	0	0	0	0	0	0	0	0	0
1395	ALL		644952.5	4272223	2.50E-06	1YrCancer	2.50E-06	0	0	0	0	0	0	0	0	0	0	0
1396	ALL		644977.5	4272223	2.71E-06	1YrCancer	2.71E-06	0	0	0	0	0	0	0	0	0	0	0
1397	ALL		645002.5	4272223	2.96E-06	1YrCancer	2.96E-06	0	0	0	0	0	0	0	0	0	0	0
1398	ALL		645027.5	4272223	3.28E-06	1YrCancer	3.28E-06	0	0	0	0	0	0	0	0	0	0	0
1399	ALL		645052.5	4272223	3.67E-06	1YrCancer	3.67E-06	0	0	0	0	0	0	0	0	0	0	0
1400	ALL		645077.5	4272223	4.14E-06	1YrCancer	4.14E-06	0	0	0	0	0	0	0	0	0	0	0
1401	ALL		645102.5	4272223	4.86E-06	1YrCancer	4.86E-06	0	0	0	0	0	0	0	0	0	0	0
1402	ALL		645127.5	4272223	5.89E-06	1YrCancer	5.89E-06	0	0	0	0	0	0	0	0	0	0	0
1403	ALL		645152.5	4272223	7.39E-06	1YrCancer	7.39E-06	0	0	0	0	0	0	0	0	0	0	0
1404	ALL		645177.5	4272223	9.80E-06	1YrCancer	9.80E-06	0	0	0	0	0	0	0	0	0	0	0
1405	ALL		645202.5	4272223	1.25E-05	1YrCancer	1.25E-05	0	0	0	0	0	0	0	0	0	0	0
1406	ALL		645227.5	4272223	1.42E-05	1YrCancer	1.42E-05	0	0	0	0	0	0	0	0	0	0	0
1407	ALL		645252.5	4272223	1.21E-05	1YrCancer	1.21E-05	0	0	0	0	0	0	0	0	0	0	0
1408	ALL		645277.5	4272223	9.24E-06	1YrCancer	9.24E-06	0	0	0	0	0	0	0	0	0	0	0
1409	ALL		645302.5	4272223	7.01E-06	1YrCancer	7.01E-06	0	0	0	0	0	0	0	0	0	0	0
1410	ALL		645327.5	4272223	5.49E-06	1YrCancer	5.49E-06	0	0	0	0	0	0	0	0	0	0	0
1411	ALL		644777.5	4272248	1.84E-06	1YrCancer	1.84E-06	0	0	0	0	0	0	0	0	0	0	0
1412	ALL		644802.5	4272248	1.90E-06	1YrCancer	1.90E-06	0	0	0	0	0	0	0	0	0	0	0
1413	ALL		644827.5	4272248	1.96E-06	1YrCancer	1.96E-06	0	0	0	0	0	0	0	0	0	0	0
1414	ALL		644852.5	4272248	2.02E-06	1YrCancer	2.02E-06	0	0	0	0	0	0	0	0	0	0	0
1415	ALL		644877.5	4272248	2.09E-06	1YrCancer	2.09E-06	0	0	0	0	0	0	0	0	0	0	0
1416	ALL		644902.5	4272248	2.19E-06	1YrCancer	2.19E-06	0	0	0	0	0	0	0	0	0	0	0
1417	ALL		644927.5	4272248	2.31E-06	1YrCancer	2.31E-06	0	0	0	0	0	0	0	0	0	0	0
1418	ALL		644952.5	4272248	2.46E-06	1YrCancer	2.46E-06	0	0	0	0	0	0	0	0	0	0	0
1419	ALL		644977.5	4272248	2.66E-06	1YrCancer	2.66E-06	0	0	0	0	0	0	0	0	0	0	0
1420	ALL		645002.5	4272248	2.91E-06	1YrCancer	2.91E-06	0	0	0	0	0	0	0	0	0	0	0
1421	ALL		645027.5	4272248	3.22E-06	1YrCancer	3.22E-06	0	0	0	0	0	0	0	0	0	0	0
1422	ALL		645052.5	4272248	3.61E-06	1YrCancer	3.61E-06	0	0	0	0	0	0	0	0	0	0	0
1423	ALL		645077.5	4272248	4.03E-06	1YrCancer	4.03E-06	0	0	0	0	0	0	0	0	0	0	0
1424	ALL		645102.5	4272248	4.72E-06	1YrCancer	4.72E-06	0	0	0	0	0	0	0	0	0	0	0

**Exported Risk Results - Arden Pond

REC	GRP	NETID	X	Y	RISK_SUM	SCENARIO	INHAL_RIS	SOIL_RISK	DERMAL_R	MMILK_RI	WATER_RI	FISH_RISK	CROP_RISK	BEEF_RISK	DAIRY_RIS	PIG_RISK	CHICKEN_R	EGG_RISK
1425	ALL		645127.5	4272248	5.63E-06	1YrCancer	5.63E-06	0	0	0	0	0	0	0	0	0	0	0
1426	ALL		645152.5	4272248	6.79E-06	1YrCancer	6.79E-06	0	0	0	0	0	0	0	0	0	0	0
1427	ALL		645177.5	4272248	8.79E-06	1YrCancer	8.79E-06	0	0	0	0	0	0	0	0	0	0	0
1428	ALL		645202.5	4272248	1.23E-05	1YrCancer	1.23E-05	0	0	0	0	0	0	0	0	0	0	0
1429	ALL		645227.5	4272248	1.28E-05	1YrCancer	1.28E-05	0	0	0	0	0	0	0	0	0	0	0
1430	ALL		645252.5	4272248	1.01E-05	1YrCancer	1.01E-05	0	0	0	0	0	0	0	0	0	0	0
1431	ALL		645277.5	4272248	7.98E-06	1YrCancer	7.98E-06	0	0	0	0	0	0	0	0	0	0	0
1432	ALL		645302.5	4272248	6.37E-06	1YrCancer	6.37E-06	0	0	0	0	0	0	0	0	0	0	0
1433	ALL		645327.5	4272248	5.14E-06	1YrCancer	5.14E-06	0	0	0	0	0	0	0	0	0	0	0
1434	ALL		644777.5	4272273	1.81E-06	1YrCancer	1.81E-06	0	0	0	0	0	0	0	0	0	0	0
1435	ALL		644802.5	4272273	1.87E-06	1YrCancer	1.87E-06	0	0	0	0	0	0	0	0	0	0	0
1436	ALL		644827.5	4272273	1.93E-06	1YrCancer	1.93E-06	0	0	0	0	0	0	0	0	0	0	0
1437	ALL		644852.5	4272273	1.99E-06	1YrCancer	1.99E-06	0	0	0	0	0	0	0	0	0	0	0
1438	ALL		644877.5	4272273	2.07E-06	1YrCancer	2.07E-06	0	0	0	0	0	0	0	0	0	0	0
1439	ALL		644902.5	4272273	2.16E-06	1YrCancer	2.16E-06	0	0	0	0	0	0	0	0	0	0	0
1440	ALL		644927.5	4272273	2.27E-06	1YrCancer	2.27E-06	0	0	0	0	0	0	0	0	0	0	0
1441	ALL		644952.5	4272273	2.42E-06	1YrCancer	2.42E-06	0	0	0	0	0	0	0	0	0	0	0
1442	ALL		644977.5	4272273	2.61E-06	1YrCancer	2.61E-06	0	0	0	0	0	0	0	0	0	0	0
1443	ALL		645002.5	4272273	2.85E-06	1YrCancer	2.85E-06	0	0	0	0	0	0	0	0	0	0	0
1444	ALL		645027.5	4272273	3.16E-06	1YrCancer	3.16E-06	0	0	0	0	0	0	0	0	0	0	0
1445	ALL		645052.5	4272273	3.53E-06	1YrCancer	3.53E-06	0	0	0	0	0	0	0	0	0	0	0
1446	ALL		645077.5	4272273	3.94E-06	1YrCancer	3.94E-06	0	0	0	0	0	0	0	0	0	0	0
1447	ALL		645102.5	4272273	4.56E-06	1YrCancer	4.56E-06	0	0	0	0	0	0	0	0	0	0	0
1448	ALL		645127.5	4272273	5.37E-06	1YrCancer	5.37E-06	0	0	0	0	0	0	0	0	0	0	0
1449	ALL		645152.5	4272273	6.37E-06	1YrCancer	6.37E-06	0	0	0	0	0	0	0	0	0	0	0
1450	ALL		645177.5	4272273	8.02E-06	1YrCancer	8.02E-06	0	0	0	0	0	0	0	0	0	0	0
1451	ALL		645202.5	4272273	1.03E-05	1YrCancer	1.03E-05	0	0	0	0	0	0	0	0	0	0	0
1452	ALL		645227.5	4272273	1.08E-05	1YrCancer	1.08E-05	0	0	0	0	0	0	0	0	0	0	0
1453	ALL		645252.5	4272273	8.61E-06	1YrCancer	8.61E-06	0	0	0	0	0	0	0	0	0	0	0
1454	ALL		645277.5	4272273	7.02E-06	1YrCancer	7.02E-06	0	0	0	0	0	0	0	0	0	0	0
1455	ALL		645302.5	4272273	5.82E-06	1YrCancer	5.82E-06	0	0	0	0	0	0	0	0	0	0	0
1456	ALL		645327.5	4272273	4.82E-06	1YrCancer	4.82E-06	0	0	0	0	0	0	0	0	0	0	0
1457	ALL		644777.5	4272298	1.78E-06	1YrCancer	1.78E-06	0	0	0	0	0	0	0	0	0	0	0
1458	ALL		644802.5	4272298	1.83E-06	1YrCancer	1.83E-06	0	0	0	0	0	0	0	0	0	0	0
1459	ALL		644827.5	4272298	1.89E-06	1YrCancer	1.89E-06	0	0	0	0	0	0	0	0	0	0	0
1460	ALL		644852.5	4272298	1.96E-06	1YrCancer	1.96E-06	0	0	0	0	0	0	0	0	0	0	0
1461	ALL		644877.5	4272298	2.04E-06	1YrCancer	2.04E-06	0	0	0	0	0	0	0	0	0	0	0
1462	ALL		644902.5	4272298	2.14E-06	1YrCancer	2.14E-06	0	0	0	0	0	0	0	0	0	0	0
1463	ALL		644927.5	4272298	2.24E-06	1YrCancer	2.24E-06	0	0	0	0	0	0	0	0	0	0	0
1464	ALL		644952.5	4272298	2.39E-06	1YrCancer	2.39E-06	0	0	0	0	0	0	0	0	0	0	0
1465	ALL		644977.5	4272298	2.56E-06	1YrCancer	2.56E-06	0	0	0	0	0	0	0	0	0	0	0
1466	ALL		645002.5	4272298	2.79E-06	1YrCancer	2.79E-06	0	0	0	0	0	0	0	0	0	0	0
1467	ALL		645027.5	4272298	3.07E-06	1YrCancer	3.07E-06	0	0	0	0	0	0	0	0	0	0	0
1468	ALL		645052.5	4272298	3.42E-06	1YrCancer	3.42E-06	0	0	0	0	0	0	0	0	0	0	0
1469	ALL		645077.5	4272298	3.84E-06	1YrCancer	3.84E-06	0	0	0	0	0	0	0	0	0	0	0
1470	ALL		645102.5	4272298	4.35E-06	1YrCancer	4.35E-06	0	0	0	0	0	0	0	0	0	0	0

**Exported Risk Results - Arden Pond

REC	GRP	NETID	X	Y	RISK_SUM	SCENARIO	INHAL_RIS	SOIL_RISK	DERMAL_R	MMILK_RI	WATER_RI	FISH_RISK	CROP_RISK	BEEF_RISK	DAIRY_RIS	PIG_RISK	CHICKEN_R	EGG_RISK
1471	ALL		645127.5	4272298	5.07E-06	1YrCancer	5.07E-06	0	0	0	0	0	0	0	0	0	0	0
1472	ALL		645152.5	4272298	6.04E-06	1YrCancer	6.04E-06	0	0	0	0	0	0	0	0	0	0	0
1473	ALL		645177.5	4272298	7.52E-06	1YrCancer	7.52E-06	0	0	0	0	0	0	0	0	0	0	0
1474	ALL		645202.5	4272298	9.14E-06	1YrCancer	9.14E-06	0	0	0	0	0	0	0	0	0	0	0
1475	ALL		645227.5	4272298	1.06E-05	1YrCancer	1.06E-05	0	0	0	0	0	0	0	0	0	0	0
1476	ALL		645252.5	4272298	7.62E-06	1YrCancer	7.62E-06	0	0	0	0	0	0	0	0	0	0	0
1477	ALL		645277.5	4272298	6.30E-06	1YrCancer	6.30E-06	0	0	0	0	0	0	0	0	0	0	0
1478	ALL		645302.5	4272298	5.34E-06	1YrCancer	5.34E-06	0	0	0	0	0	0	0	0	0	0	0
1479	ALL		644827.5	4272323	1.86E-06	1YrCancer	1.86E-06	0	0	0	0	0	0	0	0	0	0	0
1480	ALL		644852.5	4272323	1.93E-06	1YrCancer	1.93E-06	0	0	0	0	0	0	0	0	0	0	0
1481	ALL		644877.5	4272323	2.01E-06	1YrCancer	2.01E-06	0	0	0	0	0	0	0	0	0	0	0
1482	ALL		644902.5	4272323	2.10E-06	1YrCancer	2.10E-06	0	0	0	0	0	0	0	0	0	0	0
1483	ALL		644927.5	4272323	2.21E-06	1YrCancer	2.21E-06	0	0	0	0	0	0	0	0	0	0	0
1484	ALL		644952.5	4272323	2.35E-06	1YrCancer	2.35E-06	0	0	0	0	0	0	0	0	0	0	0
1485	ALL		644977.5	4272323	2.51E-06	1YrCancer	2.51E-06	0	0	0	0	0	0	0	0	0	0	0
1486	ALL		645002.5	4272323	2.73E-06	1YrCancer	2.73E-06	0	0	0	0	0	0	0	0	0	0	0
1487	ALL		645027.5	4272323	2.99E-06	1YrCancer	2.99E-06	0	0	0	0	0	0	0	0	0	0	0
1488	ALL		645052.5	4272323	3.31E-06	1YrCancer	3.31E-06	0	0	0	0	0	0	0	0	0	0	0
1489	ALL		645077.5	4272323	3.71E-06	1YrCancer	3.71E-06	0	0	0	0	0	0	0	0	0	0	0
1490	ALL		645102.5	4272323	4.13E-06	1YrCancer	4.13E-06	0	0	0	0	0	0	0	0	0	0	0
1491	ALL		645127.5	4272323	4.75E-06	1YrCancer	4.75E-06	0	0	0	0	0	0	0	0	0	0	0
1492	ALL		645152.5	4272323	5.72E-06	1YrCancer	5.72E-06	0	0	0	0	0	0	0	0	0	0	0
1493	ALL		645177.5	4272323	7.23E-06	1YrCancer	7.23E-06	0	0	0	0	0	0	0	0	0	0	0
1494	ALL		645202.5	4272323	9.28E-06	1YrCancer	9.28E-06	0	0	0	0	0	0	0	0	0	0	0
1495	ALL		645227.5	4272323	9.49E-06	1YrCancer	9.49E-06	0	0	0	0	0	0	0	0	0	0	0
1496	ALL		645252.5	4272323	6.90E-06	1YrCancer	6.90E-06	0	0	0	0	0	0	0	0	0	0	0
1497	ALL		645277.5	4272323	5.73E-06	1YrCancer	5.73E-06	0	0	0	0	0	0	0	0	0	0	0
1498	ALL		645302.5	4272323	4.91E-06	1YrCancer	4.91E-06	0	0	0	0	0	0	0	0	0	0	0
1499	ALL		644827.5	4272348	1.82E-06	1YrCancer	1.82E-06	0	0	0	0	0	0	0	0	0	0	0
1500	ALL		644852.5	4272348	1.89E-06	1YrCancer	1.89E-06	0	0	0	0	0	0	0	0	0	0	0
1501	ALL		644877.5	4272348	1.97E-06	1YrCancer	1.97E-06	0	0	0	0	0	0	0	0	0	0	0
1502	ALL		644902.5	4272348	2.07E-06	1YrCancer	2.07E-06	0	0	0	0	0	0	0	0	0	0	0
1503	ALL		644927.5	4272348	2.18E-06	1YrCancer	2.18E-06	0	0	0	0	0	0	0	0	0	0	0
1504	ALL		644952.5	4272348	2.32E-06	1YrCancer	2.32E-06	0	0	0	0	0	0	0	0	0	0	0
1505	ALL		644977.5	4272348	2.47E-06	1YrCancer	2.47E-06	0	0	0	0	0	0	0	0	0	0	0
1506	ALL		645002.5	4272348	2.66E-06	1YrCancer	2.66E-06	0	0	0	0	0	0	0	0	0	0	0
1507	ALL		645027.5	4272348	2.92E-06	1YrCancer	2.92E-06	0	0	0	0	0	0	0	0	0	0	0
1508	ALL		645052.5	4272348	3.21E-06	1YrCancer	3.21E-06	0	0	0	0	0	0	0	0	0	0	0
1509	ALL		645077.5	4272348	3.56E-06	1YrCancer	3.56E-06	0	0	0	0	0	0	0	0	0	0	0
1510	ALL		645102.5	4272348	3.97E-06	1YrCancer	3.97E-06	0	0	0	0	0	0	0	0	0	0	0
1511	ALL		645127.5	4272348	4.49E-06	1YrCancer	4.49E-06	0	0	0	0	0	0	0	0	0	0	0
1512	ALL		645152.5	4272348	5.40E-06	1YrCancer	5.40E-06	0	0	0	0	0	0	0	0	0	0	0
1513	ALL		645177.5	4272348	7.06E-06	1YrCancer	7.06E-06	0	0	0	0	0	0	0	0	0	0	0
1514	ALL		645202.5	4272348	8.22E-06	1YrCancer	8.22E-06	0	0	0	0	0	0	0	0	0	0	0
1515	ALL		645227.5	4272348	8.74E-06	1YrCancer	8.74E-06	0	0	0	0	0	0	0	0	0	0	0
1516	ALL		645252.5	4272348	6.35E-06	1YrCancer	6.35E-06	0	0	0	0	0	0	0	0	0	0	0

**Exported Risk Results - Arden Pond

REC	GRP	NETID	X	Y	RISK_SUM	SCENARIO	INHAL_RIS	SOIL_RISK	DERMAL_R	MMILK_RI	WATER_RI	FISH_RISK	CROP_RISK	BEEF_RISK	DAIRY_RIS	PIG_RISK	CHICKEN_R	EGG_RISK
1517	ALL		645277.5	4272348	5.26E-06	1YrCancer	5.26E-06	0	0	0	0	0	0	0	0	0	0	0
1518	ALL		645302.5	4272348	4.54E-06	1YrCancer	4.54E-06	0	0	0	0	0	0	0	0	0	0	0
1519	ALL		644902.5	4272373	2.03E-06	1YrCancer	2.03E-06	0	0	0	0	0	0	0	0	0	0	0
1520	ALL		644927.5	4272373	2.14E-06	1YrCancer	2.14E-06	0	0	0	0	0	0	0	0	0	0	0
1521	ALL		644952.5	4272373	2.27E-06	1YrCancer	2.27E-06	0	0	0	0	0	0	0	0	0	0	0
1522	ALL		644977.5	4272373	2.42E-06	1YrCancer	2.42E-06	0	0	0	0	0	0	0	0	0	0	0
1523	ALL		645002.5	4272373	2.61E-06	1YrCancer	2.61E-06	0	0	0	0	0	0	0	0	0	0	0
1524	ALL		645027.5	4272373	2.83E-06	1YrCancer	2.83E-06	0	0	0	0	0	0	0	0	0	0	0
1525	ALL		645052.5	4272373	3.10E-06	1YrCancer	3.10E-06	0	0	0	0	0	0	0	0	0	0	0
1526	ALL		645077.5	4272373	3.42E-06	1YrCancer	3.42E-06	0	0	0	0	0	0	0	0	0	0	0
1527	ALL		645102.5	4272373	3.82E-06	1YrCancer	3.82E-06	0	0	0	0	0	0	0	0	0	0	0
1528	ALL		645127.5	4272373	4.31E-06	1YrCancer	4.31E-06	0	0	0	0	0	0	0	0	0	0	0
1529	ALL		645152.5	4272373	5.09E-06	1YrCancer	5.09E-06	0	0	0	0	0	0	0	0	0	0	0
1530	ALL		645177.5	4272373	6.79E-06	1YrCancer	6.79E-06	0	0	0	0	0	0	0	0	0	0	0
1531	ALL		645202.5	4272373	7.65E-06	1YrCancer	7.65E-06	0	0	0	0	0	0	0	0	0	0	0
1532	ALL		645227.5	4272373	8.34E-06	1YrCancer	8.34E-06	0	0	0	0	0	0	0	0	0	0	0
1533	ALL		645252.5	4272373	5.90E-06	1YrCancer	5.90E-06	0	0	0	0	0	0	0	0	0	0	0
1534	ALL		645277.5	4272373	4.85E-06	1YrCancer	4.85E-06	0	0	0	0	0	0	0	0	0	0	0
1535	ALL		645302.5	4272373	4.19E-06	1YrCancer	4.19E-06	0	0	0	0	0	0	0	0	0	0	0
1536	ALL		644902.5	4272398	1.99E-06	1YrCancer	1.99E-06	0	0	0	0	0	0	0	0	0	0	0
1537	ALL		644927.5	4272398	2.09E-06	1YrCancer	2.09E-06	0	0	0	0	0	0	0	0	0	0	0
1538	ALL		644952.5	4272398	2.22E-06	1YrCancer	2.22E-06	0	0	0	0	0	0	0	0	0	0	0
1539	ALL		644977.5	4272398	2.36E-06	1YrCancer	2.36E-06	0	0	0	0	0	0	0	0	0	0	0
1540	ALL		645002.5	4272398	2.54E-06	1YrCancer	2.54E-06	0	0	0	0	0	0	0	0	0	0	0
1541	ALL		645027.5	4272398	2.75E-06	1YrCancer	2.75E-06	0	0	0	0	0	0	0	0	0	0	0
1542	ALL		645052.5	4272398	2.99E-06	1YrCancer	2.99E-06	0	0	0	0	0	0	0	0	0	0	0
1543	ALL		645077.5	4272398	3.29E-06	1YrCancer	3.29E-06	0	0	0	0	0	0	0	0	0	0	0
1544	ALL		645102.5	4272398	3.65E-06	1YrCancer	3.65E-06	0	0	0	0	0	0	0	0	0	0	0
1545	ALL		645127.5	4272398	4.16E-06	1YrCancer	4.16E-06	0	0	0	0	0	0	0	0	0	0	0
1546	ALL		645152.5	4272398	4.85E-06	1YrCancer	4.85E-06	0	0	0	0	0	0	0	0	0	0	0
1547	ALL		645177.5	4272398	6.56E-06	1YrCancer	6.56E-06	0	0	0	0	0	0	0	0	0	0	0
1548	ALL		645202.5	4272398	7.92E-06	1YrCancer	7.92E-06	0	0	0	0	0	0	0	0	0	0	0
1549	ALL		645227.5	4272398	8.10E-06	1YrCancer	8.10E-06	0	0	0	0	0	0	0	0	0	0	0
1550	ALL		645252.5	4272398	5.52E-06	1YrCancer	5.52E-06	0	0	0	0	0	0	0	0	0	0	0
1551	ALL		645277.5	4272398	4.50E-06	1YrCancer	4.50E-06	0	0	0	0	0	0	0	0	0	0	0
1552	ALL		645302.5	4272398	3.90E-06	1YrCancer	3.90E-06	0	0	0	0	0	0	0	0	0	0	0
1553	ALL		644902.5	4272423	1.95E-06	1YrCancer	1.95E-06	0	0	0	0	0	0	0	0	0	0	0
1554	ALL		644927.5	4272423	2.05E-06	1YrCancer	2.05E-06	0	0	0	0	0	0	0	0	0	0	0
1555	ALL		644952.5	4272423	2.17E-06	1YrCancer	2.17E-06	0	0	0	0	0	0	0	0	0	0	0
1556	ALL		644977.5	4272423	2.31E-06	1YrCancer	2.31E-06	0	0	0	0	0	0	0	0	0	0	0
1557	ALL		645002.5	4272423	2.47E-06	1YrCancer	2.47E-06	0	0	0	0	0	0	0	0	0	0	0
1558	ALL		645027.5	4272423	2.66E-06	1YrCancer	2.66E-06	0	0	0	0	0	0	0	0	0	0	0
1559	ALL		645052.5	4272423	2.89E-06	1YrCancer	2.89E-06	0	0	0	0	0	0	0	0	0	0	0
1560	ALL		645077.5	4272423	3.17E-06	1YrCancer	3.17E-06	0	0	0	0	0	0	0	0	0	0	0
1561	ALL		645102.5	4272423	3.52E-06	1YrCancer	3.52E-06	0	0	0	0	0	0	0	0	0	0	0
1562	ALL		645127.5	4272423	4.02E-06	1YrCancer	4.02E-06	0	0	0	0	0	0	0	0	0	0	0

**Exported Risk Results - Arden Pond

REC	GRP	NETID	X	Y	RISK_SUM	SCENARIO	INHAL_RIS	SOIL_RISK	DERMAL_R	MMILK_RI	WATER_RI	FISH_RISK	CROP_RISK	BEEF_RISK	DAIRY_RIS	PIG_RISK	CHICKEN_R	EGG_RISK
1563	ALL		645152.5	4272423	4.74E-06	1YrCancer	4.74E-06	0	0	0	0	0	0	0	0	0	0	0
1564	ALL		645177.5	4272423	6.37E-06	1YrCancer	6.37E-06	0	0	0	0	0	0	0	0	0	0	0
1565	ALL		645202.5	4272423	7.26E-06	1YrCancer	7.26E-06	0	0	0	0	0	0	0	0	0	0	0
1566	ALL		645227.5	4272423	7.85E-06	1YrCancer	7.85E-06	0	0	0	0	0	0	0	0	0	0	0
1567	ALL		645252.5	4272423	5.18E-06	1YrCancer	5.18E-06	0	0	0	0	0	0	0	0	0	0	0
1568	ALL		645277.5	4272423	4.20E-06	1YrCancer	4.20E-06	0	0	0	0	0	0	0	0	0	0	0
1569	ALL		645302.5	4272423	3.64E-06	1YrCancer	3.64E-06	0	0	0	0	0	0	0	0	0	0	0
1570	ALL		645109.3	4272437	3.57E-06	1YrCancer	3.57E-06	0	0	0	0	0	0	0	0	0	0	0
1571	ALL		645134.3	4272437	4.15E-06	1YrCancer	4.15E-06	0	0	0	0	0	0	0	0	0	0	0
1572	ALL		645159.3	4272437	5.07E-06	1YrCancer	5.07E-06	0	0	0	0	0	0	0	0	0	0	0
1573	ALL		645184.3	4272437	7.19E-06	1YrCancer	7.19E-06	0	0	0	0	0	0	0	0	0	0	0
1574	ALL		645209.3	4272437	7.42E-06	1YrCancer	7.42E-06	0	0	0	0	0	0	0	0	0	0	0
1575	ALL		645234.3	4272437	6.49E-06	1YrCancer	6.49E-06	0	0	0	0	0	0	0	0	0	0	0
1576	ALL		645259.3	4272437	4.64E-06	1YrCancer	4.64E-06	0	0	0	0	0	0	0	0	0	0	0
1577	ALL		645109.3	4272462	3.50E-06	1YrCancer	3.50E-06	0	0	0	0	0	0	0	0	0	0	0
1578	ALL		645134.3	4272462	4.16E-06	1YrCancer	4.16E-06	0	0	0	0	0	0	0	0	0	0	0
1579	ALL		645159.3	4272462	5.35E-06	1YrCancer	5.35E-06	0	0	0	0	0	0	0	0	0	0	0
1580	ALL		645184.3	4272462	6.38E-06	1YrCancer	6.38E-06	0	0	0	0	0	0	0	0	0	0	0
1581	ALL		645209.3	4272462	6.45E-06	1YrCancer	6.45E-06	0	0	0	0	0	0	0	0	0	0	0
1582	ALL		645234.3	4272462	5.87E-06	1YrCancer	5.87E-06	0	0	0	0	0	0	0	0	0	0	0
1583	ALL		645259.3	4272462	4.29E-06	1YrCancer	4.29E-06	0	0	0	0	0	0	0	0	0	0	0
1584	ALL		645109.3	4272487	3.51E-06	1YrCancer	3.51E-06	0	0	0	0	0	0	0	0	0	0	0
1585	ALL		645134.3	4272487	4.46E-06	1YrCancer	4.46E-06	0	0	0	0	0	0	0	0	0	0	0
1586	ALL		645159.3	4272487	5.17E-06	1YrCancer	5.17E-06	0	0	0	0	0	0	0	0	0	0	0
1587	ALL		645184.3	4272487	6.11E-06	1YrCancer	6.11E-06	0	0	0	0	0	0	0	0	0	0	0
1588	ALL		645209.3	4272487	7.30E-06	1YrCancer	7.30E-06	0	0	0	0	0	0	0	0	0	0	0
1589	ALL		645234.3	4272487	5.02E-06	1YrCancer	5.02E-06	0	0	0	0	0	0	0	0	0	0	0
1590	ALL		645259.3	4272487	3.83E-06	1YrCancer	3.83E-06	0	0	0	0	0	0	0	0	0	0	0
1591	ALL		645109.3	4272512	3.66E-06	1YrCancer	3.66E-06	0	0	0	0	0	0	0	0	0	0	0
1592	ALL		645134.3	4272512	4.29E-06	1YrCancer	4.29E-06	0	0	0	0	0	0	0	0	0	0	0
1593	ALL		645159.3	4272512	5.47E-06	1YrCancer	5.47E-06	0	0	0	0	0	0	0	0	0	0	0
1594	ALL		645184.3	4272512	7.34E-06	1YrCancer	7.34E-06	0	0	0	0	0	0	0	0	0	0	0
1595	ALL		645209.3	4272512	5.49E-06	1YrCancer	5.49E-06	0	0	0	0	0	0	0	0	0	0	0
1596	ALL		645234.3	4272512	4.17E-06	1YrCancer	4.17E-06	0	0	0	0	0	0	0	0	0	0	0
1597	ALL		645259.3	4272512	3.47E-06	1YrCancer	3.47E-06	0	0	0	0	0	0	0	0	0	0	0
1598	ALL		645109.3	4272537	4.08E-06	1YrCancer	4.08E-06	0	0	0	0	0	0	0	0	0	0	0
1599	ALL		645134.3	4272537	4.36E-06	1YrCancer	4.36E-06	0	0	0	0	0	0	0	0	0	0	0
1600	ALL		645159.3	4272537	7.26E-06	1YrCancer	7.26E-06	0	0	0	0	0	0	0	0	0	0	0
1601	ALL		645184.3	4272537	5.45E-06	1YrCancer	5.45E-06	0	0	0	0	0	0	0	0	0	0	0
1602	ALL		645209.3	4272537	4.41E-06	1YrCancer	4.41E-06	0	0	0	0	0	0	0	0	0	0	0
1603	ALL		645109.3	4272562	4.11E-06	1YrCancer	4.11E-06	0	0	0	0	0	0	0	0	0	0	0
1604	ALL		645134.3	4272562	6.06E-06	1YrCancer	6.06E-06	0	0	0	0	0	0	0	0	0	0	0
1605	ALL		645159.3	4272562	5.21E-06	1YrCancer	5.21E-06	0	0	0	0	0	0	0	0	0	0	0
1606	ALL		645184.3	4272562	4.36E-06	1YrCancer	4.36E-06	0	0	0	0	0	0	0	0	0	0	0
1607	ALL		645209.3	4272562	3.70E-06	1YrCancer	3.70E-06	0	0	0	0	0	0	0	0	0	0	0
1608	ALL		645109.3	4272587	3.49E-06	1YrCancer	3.49E-06	0	0	0	0	0	0	0	0	0	0	0

**Exported Risk Results - Arden Pond

REC	GRP	NETID	X	Y	RISK_SUM	SCENARIO	INHAL_RIS	SOIL_RISK	DERMAL_R	MMILK_RI	WATER_RI	FISH_RISK	CROP_RISK	BEEF_RISK	DAIRY_RIS	PIG_RISK	CHICKEN_R	EGG_RISK
1609	ALL		645134.3	4272587	4.09E-06	1YrCancer	4.09E-06	0	0	0	0	0	0	0	0	0	0	0
1610	ALL		645159.3	4272587	4.03E-06	1YrCancer	4.03E-06	0	0	0	0	0	0	0	0	0	0	0
1611	ALL		645184.3	4272587	3.65E-06	1YrCancer	3.65E-06	0	0	0	0	0	0	0	0	0	0	0
1612	ALL		645209.3	4272587	3.25E-06	1YrCancer	3.25E-06	0	0	0	0	0	0	0	0	0	0	0
1613	ALL		645109.3	4272612	2.98E-06	1YrCancer	2.98E-06	0	0	0	0	0	0	0	0	0	0	0
1614	ALL		645134.3	4272612	3.25E-06	1YrCancer	3.25E-06	0	0	0	0	0	0	0	0	0	0	0
1615	ALL		645159.3	4272612	3.30E-06	1YrCancer	3.30E-06	0	0	0	0	0	0	0	0	0	0	0
1616	ALL		645184.3	4272612	3.14E-06	1YrCancer	3.14E-06	0	0	0	0	0	0	0	0	0	0	0
1617	ALL		645209.3	4272612	2.88E-06	1YrCancer	2.88E-06	0	0	0	0	0	0	0	0	0	0	0
1618	ALL		645109.3	4272637	2.62E-06	1YrCancer	2.62E-06	0	0	0	0	0	0	0	0	0	0	0
1619	ALL		645134.3	4272637	2.77E-06	1YrCancer	2.77E-06	0	0	0	0	0	0	0	0	0	0	0
1620	ALL		645159.3	4272637	2.82E-06	1YrCancer	2.82E-06	0	0	0	0	0	0	0	0	0	0	0
1621	ALL		645184.3	4272637	2.74E-06	1YrCancer	2.74E-06	0	0	0	0	0	0	0	0	0	0	0
1622	ALL		645209.3	4272637	2.58E-06	1YrCancer	2.58E-06	0	0	0	0	0	0	0	0	0	0	0
1623	ALL		645083.7	4272439	3.17E-06	1YrCancer	3.17E-06	0	0	0	0	0	0	0	0	0	0	0
1624	ALL		645083.7	4272464	3.08E-06	1YrCancer	3.08E-06	0	0	0	0	0	0	0	0	0	0	0
1625	ALL		645083.7	4272489	3.01E-06	1YrCancer	3.01E-06	0	0	0	0	0	0	0	0	0	0	0
1626	ALL		645083.7	4272514	2.98E-06	1YrCancer	2.98E-06	0	0	0	0	0	0	0	0	0	0	0
1627	ALL		645083.7	4272539	2.97E-06	1YrCancer	2.97E-06	0	0	0	0	0	0	0	0	0	0	0
1628	ALL		645083.7	4272564	2.95E-06	1YrCancer	2.95E-06	0	0	0	0	0	0	0	0	0	0	0
1629	ALL		645083.7	4272589	2.82E-06	1YrCancer	2.82E-06	0	0	0	0	0	0	0	0	0	0	0
1630	ALL		645083.7	4272614	2.61E-06	1YrCancer	2.61E-06	0	0	0	0	0	0	0	0	0	0	0
1631	ALL		645083.7	4272639	2.40E-06	1YrCancer	2.40E-06	0	0	0	0	0	0	0	0	0	0	0
1632	ALL		645056.3	4272441	2.86E-06	1YrCancer	2.86E-06	0	0	0	0	0	0	0	0	0	0	0
1633	ALL		645056.3	4272466	2.77E-06	1YrCancer	2.77E-06	0	0	0	0	0	0	0	0	0	0	0
1634	ALL		645056.3	4272491	2.69E-06	1YrCancer	2.69E-06	0	0	0	0	0	0	0	0	0	0	0
1635	ALL		645056.3	4272516	2.62E-06	1YrCancer	2.62E-06	0	0	0	0	0	0	0	0	0	0	0
1636	ALL		645056.3	4272541	2.55E-06	1YrCancer	2.55E-06	0	0	0	0	0	0	0	0	0	0	0
1637	ALL		645056.3	4272566	2.49E-06	1YrCancer	2.49E-06	0	0	0	0	0	0	0	0	0	0	0
1638	ALL		645056.3	4272591	2.42E-06	1YrCancer	2.42E-06	0	0	0	0	0	0	0	0	0	0	0
1639	ALL		645056.3	4272616	2.31E-06	1YrCancer	2.31E-06	0	0	0	0	0	0	0	0	0	0	0
1640	ALL		645056.3	4272641	2.19E-06	1YrCancer	2.19E-06	0	0	0	0	0	0	0	0	0	0	0
1641	ALL		644273.4	4271502	3.20E-06	1YrCancer	3.20E-06	0	0	0	0	0	0	0	0	0	0	0
1642	ALL		644298.4	4271502	4.10E-06	1YrCancer	4.10E-06	0	0	0	0	0	0	0	0	0	0	0
1643	ALL		644323.4	4271502	4.81E-06	1YrCancer	4.81E-06	0	0	0	0	0	0	0	0	0	0	0
1644	ALL		644348.4	4271502	5.20E-06	1YrCancer	5.20E-06	0	0	0	0	0	0	0	0	0	0	0
1645	ALL		644273.4	4271527	4.85E-06	1YrCancer	4.85E-06	0	0	0	0	0	0	0	0	0	0	0
1646	ALL		644298.4	4271527	6.84E-06	1YrCancer	6.84E-06	0	0	0	0	0	0	0	0	0	0	0
1647	ALL		644323.4	4271527	8.19E-06	1YrCancer	8.19E-06	0	0	0	0	0	0	0	0	0	0	0
1648	ALL		644348.4	4271527	8.60E-06	1YrCancer	8.60E-06	0	0	0	0	0	0	0	0	0	0	0
1649	ALL		644273.4	4271552	8.82E-06	1YrCancer	8.82E-06	0	0	0	0	0	0	0	0	0	0	0
1650	ALL		644298.4	4271552	1.06E-05	1YrCancer	1.06E-05	0	0	0	0	0	0	0	0	0	0	0
1651	ALL		644323.4	4271552	8.42E-06	1YrCancer	8.42E-06	0	0	0	0	0	0	0	0	0	0	0
1652	ALL		644348.4	4271552	7.88E-06	1YrCancer	7.88E-06	0	0	0	0	0	0	0	0	0	0	0
1653	ALL		644273.4	4271577	6.37E-06	1YrCancer	6.37E-06	0	0	0	0	0	0	0	0	0	0	0
1654	ALL		644298.4	4271577	1.04E-05	1YrCancer	1.04E-05	0	0	0	0	0	0	0	0	0	0	0

**Exported Risk Results - Arden Pond

REC	GRP	NETID	X	Y	RISK_SUM	SCENARIO	INHAL_RIS	SOIL_RISK	DERMAL_R	MMILK_RI	WATER_RI	FISH_RISK	CROP_RISK	BEEF_RISK	DAIRY_RIS	PIG_RISK	CHICKEN_R	EGG_RISK
1655	ALL		644323.4	4271577	2.37E-05	1YrCancer	2.37E-05	0	0	0	0	0	0	0	0	0	0	0
1656	ALL		644348.4	4271577	2.27E-05	1YrCancer	2.27E-05	0	0	0	0	0	0	0	0	0	0	0
1657	ALL		644273.4	4271602	1.71E-05	1YrCancer	1.71E-05	0	0	0	0	0	0	0	0	0	0	0
1658	ALL		644298.4	4271602	1.72E-05	1YrCancer	1.72E-05	0	0	0	0	0	0	0	0	0	0	0
1659	ALL		644323.4	4271602	1.56E-05	1YrCancer	1.56E-05	0	0	0	0	0	0	0	0	0	0	0
1660	ALL		644348.4	4271602	1.51E-05	1YrCancer	1.51E-05	0	0	0	0	0	0	0	0	0	0	0
1661	ALL		644273.4	4271627	1.71E-05	1YrCancer	1.71E-05	0	0	0	0	0	0	0	0	0	0	0
1662	ALL		644298.4	4271627	1.14E-05	1YrCancer	1.14E-05	0	0	0	0	0	0	0	0	0	0	0
1663	ALL		644323.4	4271627	1.08E-05	1YrCancer	1.08E-05	0	0	0	0	0	0	0	0	0	0	0
1664	ALL		644348.4	4271627	1.11E-05	1YrCancer	1.11E-05	0	0	0	0	0	0	0	0	0	0	0
1665	ALL		644273.4	4271652	1.20E-05	1YrCancer	1.20E-05	0	0	0	0	0	0	0	0	0	0	0
1666	ALL		644298.4	4271652	9.22E-06	1YrCancer	9.22E-06	0	0	0	0	0	0	0	0	0	0	0
1667	ALL		644323.4	4271652	8.34E-06	1YrCancer	8.34E-06	0	0	0	0	0	0	0	0	0	0	0
1668	ALL		644348.4	4271652	8.35E-06	1YrCancer	8.35E-06	0	0	0	0	0	0	0	0	0	0	0
1669	ALL		644273.4	4271677	8.46E-06	1YrCancer	8.46E-06	0	0	0	0	0	0	0	0	0	0	0
1670	ALL		644298.4	4271677	7.65E-06	1YrCancer	7.65E-06	0	0	0	0	0	0	0	0	0	0	0
1671	ALL		644323.4	4271677	7.14E-06	1YrCancer	7.14E-06	0	0	0	0	0	0	0	0	0	0	0
1672	ALL		644348.4	4271677	7.00E-06	1YrCancer	7.00E-06	0	0	0	0	0	0	0	0	0	0	0
1673	ALL		644273.4	4271477	2.34E-06	1YrCancer	2.34E-06	0	0	0	0	0	0	0	0	0	0	0
1674	ALL		644298.4	4271477	2.86E-06	1YrCancer	2.86E-06	0	0	0	0	0	0	0	0	0	0	0
1675	ALL		644323.4	4271477	3.32E-06	1YrCancer	3.32E-06	0	0	0	0	0	0	0	0	0	0	0
1676	ALL		644348.4	4271477	3.64E-06	1YrCancer	3.64E-06	0	0	0	0	0	0	0	0	0	0	0
1677	ALL		644175.8	4271527	1.36E-06	1YrCancer	1.36E-06	0	0	0	0	0	0	0	0	0	0	0
1678	ALL		644200.8	4271527	1.76E-06	1YrCancer	1.76E-06	0	0	0	0	0	0	0	0	0	0	0
1679	ALL		644225.8	4271527	2.36E-06	1YrCancer	2.36E-06	0	0	0	0	0	0	0	0	0	0	0
1680	ALL		644250.8	4271527	3.36E-06	1YrCancer	3.36E-06	0	0	0	0	0	0	0	0	0	0	0
1681	ALL		644175.8	4271552	1.44E-06	1YrCancer	1.44E-06	0	0	0	0	0	0	0	0	0	0	0
1682	ALL		644200.8	4271552	2.08E-06	1YrCancer	2.08E-06	0	0	0	0	0	0	0	0	0	0	0
1683	ALL		644225.8	4271552	3.08E-06	1YrCancer	3.08E-06	0	0	0	0	0	0	0	0	0	0	0
1684	ALL		644250.8	4271552	5.12E-06	1YrCancer	5.12E-06	0	0	0	0	0	0	0	0	0	0	0
1685	ALL		644175.8	4271577	1.62E-06	1YrCancer	1.62E-06	0	0	0	0	0	0	0	0	0	0	0
1686	ALL		644200.8	4271577	2.35E-06	1YrCancer	2.35E-06	0	0	0	0	0	0	0	0	0	0	0
1687	ALL		644225.8	4271577	4.00E-06	1YrCancer	4.00E-06	0	0	0	0	0	0	0	0	0	0	0
1688	ALL		644250.8	4271577	9.44E-06	1YrCancer	9.44E-06	0	0	0	0	0	0	0	0	0	0	0
1689	ALL		644175.8	4271602	1.90E-06	1YrCancer	1.90E-06	0	0	0	0	0	0	0	0	0	0	0
1690	ALL		644200.8	4271602	2.91E-06	1YrCancer	2.91E-06	0	0	0	0	0	0	0	0	0	0	0
1691	ALL		644225.8	4271602	5.80E-06	1YrCancer	5.80E-06	0	0	0	0	0	0	0	0	0	0	0
1692	ALL		644250.8	4271602	7.87E-06	1YrCancer	7.87E-06	0	0	0	0	0	0	0	0	0	0	0
1693	ALL		644175.8	4271627	2.23E-06	1YrCancer	2.23E-06	0	0	0	0	0	0	0	0	0	0	0
1694	ALL		644200.8	4271627	3.62E-06	1YrCancer	3.62E-06	0	0	0	0	0	0	0	0	0	0	0
1695	ALL		644225.8	4271627	7.87E-06	1YrCancer	7.87E-06	0	0	0	0	0	0	0	0	0	0	0
1696	ALL		644250.8	4271627	1.47E-05	1YrCancer	1.47E-05	0	0	0	0	0	0	0	0	0	0	0
1697	ALL		644175.8	4271652	2.53E-06	1YrCancer	2.53E-06	0	0	0	0	0	0	0	0	0	0	0
1698	ALL		644200.8	4271652	4.05E-06	1YrCancer	4.05E-06	0	0	0	0	0	0	0	0	0	0	0
1699	ALL		644225.8	4271652	7.62E-06	1YrCancer	7.62E-06	0	0	0	0	0	0	0	0	0	0	0
1700	ALL		644250.8	4271652	1.35E-05	1YrCancer	1.35E-05	0	0	0	0	0	0	0	0	0	0	0

**Exported Risk Results - Arden Pond

REC	GRP	NETID	X	Y	RISK_SUM	SCENARIO	INHAL_RIS	SOIL_RISK	DERMAL_R	MMILK_RI	WATER_RI	FISH_RISK	CROP_RISK	BEEF_RISK	DAIRY_RIS	PIG_RISK	CHICKEN_R	EGG_RISK
1701	ALL		644175.8	4271677	2.70E-06	1YrCancer	2.70E-06	0	0	0	0	0	0	0	0	0	0	0
1702	ALL		644200.8	4271677	4.00E-06	1YrCancer	4.00E-06	0	0	0	0	0	0	0	0	0	0	0
1703	ALL		644225.8	4271677	6.09E-06	1YrCancer	6.09E-06	0	0	0	0	0	0	0	0	0	0	0
1704	ALL		644250.8	4271677	8.15E-06	1YrCancer	8.15E-06	0	0	0	0	0	0	0	0	0	0	0
1705	ALL		644175.8	4271702	2.70E-06	1YrCancer	2.70E-06	0	0	0	0	0	0	0	0	0	0	0
1706	ALL		644200.8	4271702	3.68E-06	1YrCancer	3.68E-06	0	0	0	0	0	0	0	0	0	0	0
1707	ALL		644225.8	4271702	4.90E-06	1YrCancer	4.90E-06	0	0	0	0	0	0	0	0	0	0	0
1708	ALL		644250.8	4271702	5.95E-06	1YrCancer	5.95E-06	0	0	0	0	0	0	0	0	0	0	0
1709	ALL		644175.8	4271502	1.21E-06	1YrCancer	1.21E-06	0	0	0	0	0	0	0	0	0	0	0
1710	ALL		644200.8	4271502	1.48E-06	1YrCancer	1.48E-06	0	0	0	0	0	0	0	0	0	0	0
1711	ALL		644225.8	4271502	1.87E-06	1YrCancer	1.87E-06	0	0	0	0	0	0	0	0	0	0	0
1712	ALL		644250.8	4271502	2.48E-06	1YrCancer	2.48E-06	0	0	0	0	0	0	0	0	0	0	0
1713	ALL		644275.7	4271700	6.54E-06	1YrCancer	6.54E-06	0	0	0	0	0	0	0	0	0	0	0
1714	ALL		644300.7	4271700	6.42E-06	1YrCancer	6.42E-06	0	0	0	0	0	0	0	0	0	0	0
1715	ALL		644325.7	4271700	6.22E-06	1YrCancer	6.22E-06	0	0	0	0	0	0	0	0	0	0	0

**HARP - Air Dispersion Modeling and Risk Tool v19121
**2/16/2021
**Exported Risk Results - Arden Pond

REC	GRP	NETID	X	Y	SCENARIO CV	CNS	IMMUN	KIDNEY	GILV	REPRO/DE	RESP	SKIN	EYE	BONE/TEE	ENDO	BLOOD	ODOR	GENERAL	MAXHI
1	ALL		644377.5	4271198	NonCance	0	0	0	0	0	0.000759	0	0	0	0	0	0	0	0.000759
2	ALL		644402.5	4271198	NonCance	0	0	0	0	0	0.000797	0	0	0	0	0	0	0	0.000797
3	ALL		644427.5	4271198	NonCance	0	0	0	0	0	0.000836	0	0	0	0	0	0	0	0.000836
4	ALL		644452.5	4271198	NonCance	0	0	0	0	0	0.000866	0	0	0	0	0	0	0	0.000866
5	ALL		644477.5	4271198	NonCance	0	0	0	0	0	0.000868	0	0	0	0	0	0	0	0.000868
6	ALL		644502.5	4271198	NonCance	0	0	0	0	0	0.000871	0	0	0	0	0	0	0	0.000871
7	ALL		644527.5	4271198	NonCance	0	0	0	0	0	0.000859	0	0	0	0	0	0	0	0.000859
8	ALL		644552.5	4271198	NonCance	0	0	0	0	0	0.000847	0	0	0	0	0	0	0	0.000847
9	ALL		644577.5	4271198	NonCance	0	0	0	0	0	0.000863	0	0	0	0	0	0	0	0.000863
10	ALL		644602.5	4271198	NonCance	0	0	0	0	0	0.000874	0	0	0	0	0	0	0	0.000874
11	ALL		644627.5	4271198	NonCance	0	0	0	0	0	0.000885	0	0	0	0	0	0	0	0.000885
12	ALL		644652.5	4271198	NonCance	0	0	0	0	0	0.000889	0	0	0	0	0	0	0	0.000889
13	ALL		644677.5	4271198	NonCance	0	0	0	0	0	0.000887	0	0	0	0	0	0	0	0.000887
14	ALL		644702.5	4271198	NonCance	0	0	0	0	0	0.00088	0	0	0	0	0	0	0	0.00088
15	ALL		644727.5	4271198	NonCance	0	0	0	0	0	0.000868	0	0	0	0	0	0	0	0.000868
16	ALL		644752.5	4271198	NonCance	0	0	0	0	0	0.000857	0	0	0	0	0	0	0	0.000857
17	ALL		644777.5	4271198	NonCance	0	0	0	0	0	0.000847	0	0	0	0	0	0	0	0.000847
18	ALL		644802.5	4271198	NonCance	0	0	0	0	0	0.000835	0	0	0	0	0	0	0	0.000835
19	ALL		644827.5	4271198	NonCance	0	0	0	0	0	0.000827	0	0	0	0	0	0	0	0.000827
20	ALL		644852.5	4271198	NonCance	0	0	0	0	0	0.000823	0	0	0	0	0	0	0	0.000823
21	ALL		644877.5	4271198	NonCance	0	0	0	0	0	0.000818	0	0	0	0	0	0	0	0.000818
22	ALL		644902.5	4271198	NonCance	0	0	0	0	0	0.000816	0	0	0	0	0	0	0	0.000816
23	ALL		644927.5	4271198	NonCance	0	0	0	0	0	0.000807	0	0	0	0	0	0	0	0.000807
24	ALL		644952.5	4271198	NonCance	0	0	0	0	0	0.000798	0	0	0	0	0	0	0	0.000798
25	ALL		644977.5	4271198	NonCance	0	0	0	0	0	0.000793	0	0	0	0	0	0	0	0.000793
26	ALL		645002.5	4271198	NonCance	0	0	0	0	0	0.000792	0	0	0	0	0	0	0	0.000792
27	ALL		645027.5	4271198	NonCance	0	0	0	0	0	0.000789	0	0	0	0	0	0	0	0.000789
28	ALL		645052.5	4271198	NonCance	0	0	0	0	0	0.000786	0	0	0	0	0	0	0	0.000786
29	ALL		645077.5	4271198	NonCance	0	0	0	0	0	0.000784	0	0	0	0	0	0	0	0.000784
30	ALL		645102.5	4271198	NonCance	0	0	0	0	0	0.000775	0	0	0	0	0	0	0	0.000775
31	ALL		645127.5	4271198	NonCance	0	0	0	0	0	0.000762	0	0	0	0	0	0	0	0.000762
32	ALL		645152.5	4271198	NonCance	0	0	0	0	0	0.000742	0	0	0	0	0	0	0	0.000742
33	ALL		645177.5	4271198	NonCance	0	0	0	0	0	0.000716	0	0	0	0	0	0	0	0.000716
34	ALL		645202.5	4271198	NonCance	0	0	0	0	0	0.00069	0	0	0	0	0	0	0	0.00069
35	ALL		645227.5	4271198	NonCance	0	0	0	0	0	0.000663	0	0	0	0	0	0	0	0.000663
36	ALL		645252.5	4271198	NonCance	0	0	0	0	0	0.000649	0	0	0	0	0	0	0	0.000649
37	ALL		645277.5	4271198	NonCance	0	0	0	0	0	0.000643	0	0	0	0	0	0	0	0.000643
38	ALL		645302.5	4271198	NonCance	0	0	0	0	0	0.000626	0	0	0	0	0	0	0	0.000626
39	ALL		645327.5	4271198	NonCance	0	0	0	0	0	0.000608	0	0	0	0	0	0	0	0.000608
40	ALL		645352.5	4271198	NonCance	0	0	0	0	0	0.000588	0	0	0	0	0	0	0	0.000588
41	ALL		645377.5	4271198	NonCance	0	0	0	0	0	0.000569	0	0	0	0	0	0	0	0.000569
42	ALL		645402.5	4271198	NonCance	0	0	0	0	0	0.000552	0	0	0	0	0	0	0	0.000552
43	ALL		645427.5	4271198	NonCance	0	0	0	0	0	0.000537	0	0	0	0	0	0	0	0.000537
44	ALL		645452.5	4271198	NonCance	0	0	0	0	0	0.000522	0	0	0	0	0	0	0	0.000522
45	ALL		645477.5	4271198	NonCance	0	0	0	0	0	0.000507	0	0	0	0	0	0	0	0.000507
46	ALL		645502.5	4271198	NonCance	0	0	0	0	0	0.000493	0	0	0	0	0	0	0	0.000493
47	ALL		645527.5	4271198	NonCance	0	0	0	0	0	0.00048	0	0	0	0	0	0	0	0.00048
48	ALL		645552.5	4271198	NonCance	0	0	0	0	0	0.000466	0	0	0	0	0	0	0	0.000466
49	ALL		645577.5	4271198	NonCance	0	0	0	0	0	0.000452	0	0	0	0	0	0	0	0.000452

**Exported Risk Results - Arden Pond

REC	GRP	NETID	X	Y	SCENARIO	CV	CNS	IMMUN	KIDNEY	GILV	REPRO/DE	RESP	SKIN	EYE	BONE/TEET	ENDO	BLOOD	ODOR	GENERAL	MAXHI
50	ALL		645602.5	4271198	NonCance	0	0	0	0	0	0	0.000437	0	0	0	0	0	0	0	0.000437
51	ALL		644377.5	4271223	NonCance	0	0	0	0	0	0	0.000837	0	0	0	0	0	0	0	0.000837
52	ALL		644402.5	4271223	NonCance	0	0	0	0	0	0	0.000883	0	0	0	0	0	0	0	0.000883
53	ALL		644427.5	4271223	NonCance	0	0	0	0	0	0	0.000925	0	0	0	0	0	0	0	0.000925
54	ALL		644452.5	4271223	NonCance	0	0	0	0	0	0	0.000957	0	0	0	0	0	0	0	0.000957
55	ALL		644477.5	4271223	NonCance	0	0	0	0	0	0	0.000961	0	0	0	0	0	0	0	0.000961
56	ALL		644502.5	4271223	NonCance	0	0	0	0	0	0	0.000962	0	0	0	0	0	0	0	0.000962
57	ALL		644527.5	4271223	NonCance	0	0	0	0	0	0	0.000952	0	0	0	0	0	0	0	0.000952
58	ALL		644552.5	4271223	NonCance	0	0	0	0	0	0	0.000935	0	0	0	0	0	0	0	0.000935
59	ALL		644577.5	4271223	NonCance	0	0	0	0	0	0	0.000945	0	0	0	0	0	0	0	0.000945
60	ALL		644602.5	4271223	NonCance	0	0	0	0	0	0	0.000953	0	0	0	0	0	0	0	0.000953
61	ALL		644627.5	4271223	NonCance	0	0	0	0	0	0	0.000963	0	0	0	0	0	0	0	0.000963
62	ALL		644652.5	4271223	NonCance	0	0	0	0	0	0	0.000966	0	0	0	0	0	0	0	0.000966
63	ALL		644677.5	4271223	NonCance	0	0	0	0	0	0	0.000962	0	0	0	0	0	0	0	0.000962
64	ALL		644702.5	4271223	NonCance	0	0	0	0	0	0	0.000947	0	0	0	0	0	0	0	0.000947
65	ALL		644727.5	4271223	NonCance	0	0	0	0	0	0	0.000924	0	0	0	0	0	0	0	0.000924
66	ALL		644752.5	4271223	NonCance	0	0	0	0	0	0	0.000913	0	0	0	0	0	0	0	0.000913
67	ALL		644777.5	4271223	NonCance	0	0	0	0	0	0	0.000901	0	0	0	0	0	0	0	0.000901
68	ALL		644802.5	4271223	NonCance	0	0	0	0	0	0	0.000894	0	0	0	0	0	0	0	0.000894
69	ALL		644827.5	4271223	NonCance	0	0	0	0	0	0	0.000891	0	0	0	0	0	0	0	0.000891
70	ALL		644852.5	4271223	NonCance	0	0	0	0	0	0	0.000887	0	0	0	0	0	0	0	0.000887
71	ALL		644877.5	4271223	NonCance	0	0	0	0	0	0	0.000885	0	0	0	0	0	0	0	0.000885
72	ALL		644902.5	4271223	NonCance	0	0	0	0	0	0	0.000882	0	0	0	0	0	0	0	0.000882
73	ALL		644927.5	4271223	NonCance	0	0	0	0	0	0	0.000878	0	0	0	0	0	0	0	0.000878
74	ALL		644952.5	4271223	NonCance	0	0	0	0	0	0	0.000869	0	0	0	0	0	0	0	0.000869
75	ALL		644977.5	4271223	NonCance	0	0	0	0	0	0	0.000864	0	0	0	0	0	0	0	0.000864
76	ALL		645002.5	4271223	NonCance	0	0	0	0	0	0	0.000862	0	0	0	0	0	0	0	0.000862
77	ALL		645027.5	4271223	NonCance	0	0	0	0	0	0	0.000865	0	0	0	0	0	0	0	0.000865
78	ALL		645052.5	4271223	NonCance	0	0	0	0	0	0	0.000865	0	0	0	0	0	0	0	0.000865
79	ALL		645077.5	4271223	NonCance	0	0	0	0	0	0	0.000863	0	0	0	0	0	0	0	0.000863
80	ALL		645102.5	4271223	NonCance	0	0	0	0	0	0	0.000857	0	0	0	0	0	0	0	0.000857
81	ALL		645127.5	4271223	NonCance	0	0	0	0	0	0	0.000843	0	0	0	0	0	0	0	0.000843
82	ALL		645152.5	4271223	NonCance	0	0	0	0	0	0	0.000821	0	0	0	0	0	0	0	0.000821
83	ALL		645177.5	4271223	NonCance	0	0	0	0	0	0	0.000795	0	0	0	0	0	0	0	0.000795
84	ALL		645202.5	4271223	NonCance	0	0	0	0	0	0	0.00075	0	0	0	0	0	0	0	0.00075
85	ALL		645227.5	4271223	NonCance	0	0	0	0	0	0	0.000708	0	0	0	0	0	0	0	0.000708
86	ALL		645252.5	4271223	NonCance	0	0	0	0	0	0	0.000692	0	0	0	0	0	0	0	0.000692
87	ALL		645277.5	4271223	NonCance	0	0	0	0	0	0	0.000683	0	0	0	0	0	0	0	0.000683
88	ALL		645302.5	4271223	NonCance	0	0	0	0	0	0	0.000666	0	0	0	0	0	0	0	0.000666
89	ALL		645327.5	4271223	NonCance	0	0	0	0	0	0	0.000642	0	0	0	0	0	0	0	0.000642
90	ALL		645352.5	4271223	NonCance	0	0	0	0	0	0	0.00062	0	0	0	0	0	0	0	0.00062
91	ALL		645377.5	4271223	NonCance	0	0	0	0	0	0	0.000599	0	0	0	0	0	0	0	0.000599
92	ALL		645402.5	4271223	NonCance	0	0	0	0	0	0	0.000579	0	0	0	0	0	0	0	0.000579
93	ALL		645427.5	4271223	NonCance	0	0	0	0	0	0	0.00056	0	0	0	0	0	0	0	0.00056
94	ALL		645452.5	4271223	NonCance	0	0	0	0	0	0	0.000543	0	0	0	0	0	0	0	0.000543
95	ALL		645477.5	4271223	NonCance	0	0	0	0	0	0	0.000528	0	0	0	0	0	0	0	0.000528
96	ALL		645502.5	4271223	NonCance	0	0	0	0	0	0	0.000512	0	0	0	0	0	0	0	0.000512
97	ALL		645527.5	4271223	NonCance	0	0	0	0	0	0	0.000497	0	0	0	0	0	0	0	0.000497
98	ALL		645552.5	4271223	NonCance	0	0	0	0	0	0	0.000481	0	0	0	0	0	0	0	0.000481
99	ALL		645577.5	4271223	NonCance	0	0	0	0	0	0	0.000465	0	0	0	0	0	0	0	0.000465
100	ALL		645602.5	4271223	NonCance	0	0	0	0	0	0	0.00045	0	0	0	0	0	0	0	0.00045

**Exported Risk Results - Arden Pond

REC	GRP	NETID	X	Y	SCENARIO	CV	CNS	IMMUN	KIDNEY	GILV	REPRO/DE	RESP	SKIN	EYE	BONE/TEET	ENDO	BLOOD	ODOR	GENERAL	MAXHI
101	ALL		644377.5	4271248	NonCance	0	0	0	0	0	0	0.000927	0	0	0	0	0	0	0	0.000927
102	ALL		644402.5	4271248	NonCance	0	0	0	0	0	0	0.000979	0	0	0	0	0	0	0	0.000979
103	ALL		644427.5	4271248	NonCance	0	0	0	0	0	0	0.001024	0	0	0	0	0	0	0	0.001024
104	ALL		644452.5	4271248	NonCance	0	0	0	0	0	0	0.001063	0	0	0	0	0	0	0	0.001063
105	ALL		644477.5	4271248	NonCance	0	0	0	0	0	0	0.001083	0	0	0	0	0	0	0	0.001083
106	ALL		644502.5	4271248	NonCance	0	0	0	0	0	0	0.001068	0	0	0	0	0	0	0	0.001068
107	ALL		644527.5	4271248	NonCance	0	0	0	0	0	0	0.001056	0	0	0	0	0	0	0	0.001056
108	ALL		644552.5	4271248	NonCance	0	0	0	0	0	0	0.001045	0	0	0	0	0	0	0	0.001045
109	ALL		644577.5	4271248	NonCance	0	0	0	0	0	0	0.001046	0	0	0	0	0	0	0	0.001046
110	ALL		644602.5	4271248	NonCance	0	0	0	0	0	0	0.001056	0	0	0	0	0	0	0	0.001056
111	ALL		644627.5	4271248	NonCance	0	0	0	0	0	0	0.001072	0	0	0	0	0	0	0	0.001072
112	ALL		644652.5	4271248	NonCance	0	0	0	0	0	0	0.001076	0	0	0	0	0	0	0	0.001076
113	ALL		644677.5	4271248	NonCance	0	0	0	0	0	0	0.001056	0	0	0	0	0	0	0	0.001056
114	ALL		644702.5	4271248	NonCance	0	0	0	0	0	0	0.001023	0	0	0	0	0	0	0	0.001023
115	ALL		644727.5	4271248	NonCance	0	0	0	0	0	0	0.000989	0	0	0	0	0	0	0	0.000989
116	ALL		644752.5	4271248	NonCance	0	0	0	0	0	0	0.000978	0	0	0	0	0	0	0	0.000978
117	ALL		644777.5	4271248	NonCance	0	0	0	0	0	0	0.000964	0	0	0	0	0	0	0	0.000964
118	ALL		644802.5	4271248	NonCance	0	0	0	0	0	0	0.000963	0	0	0	0	0	0	0	0.000963
119	ALL		644827.5	4271248	NonCance	0	0	0	0	0	0	0.000965	0	0	0	0	0	0	0	0.000965
120	ALL		644852.5	4271248	NonCance	0	0	0	0	0	0	0.00096	0	0	0	0	0	0	0	0.00096
121	ALL		644877.5	4271248	NonCance	0	0	0	0	0	0	0.000969	0	0	0	0	0	0	0	0.000969
122	ALL		644902.5	4271248	NonCance	0	0	0	0	0	0	0.00096	0	0	0	0	0	0	0	0.00096
123	ALL		644927.5	4271248	NonCance	0	0	0	0	0	0	0.000957	0	0	0	0	0	0	0	0.000957
124	ALL		644952.5	4271248	NonCance	0	0	0	0	0	0	0.000955	0	0	0	0	0	0	0	0.000955
125	ALL		644977.5	4271248	NonCance	0	0	0	0	0	0	0.000951	0	0	0	0	0	0	0	0.000951
126	ALL		645002.5	4271248	NonCance	0	0	0	0	0	0	0.000953	0	0	0	0	0	0	0	0.000953
127	ALL		645027.5	4271248	NonCance	0	0	0	0	0	0	0.000957	0	0	0	0	0	0	0	0.000957
128	ALL		645052.5	4271248	NonCance	0	0	0	0	0	0	0.00096	0	0	0	0	0	0	0	0.00096
129	ALL		645077.5	4271248	NonCance	0	0	0	0	0	0	0.00096	0	0	0	0	0	0	0	0.00096
130	ALL		645102.5	4271248	NonCance	0	0	0	0	0	0	0.000959	0	0	0	0	0	0	0	0.000959
131	ALL		645127.5	4271248	NonCance	0	0	0	0	0	0	0.000944	0	0	0	0	0	0	0	0.000944
132	ALL		645152.5	4271248	NonCance	0	0	0	0	0	0	0.000917	0	0	0	0	0	0	0	0.000917
133	ALL		645177.5	4271248	NonCance	0	0	0	0	0	0	0.000887	0	0	0	0	0	0	0	0.000887
134	ALL		645202.5	4271248	NonCance	0	0	0	0	0	0	0.000842	0	0	0	0	0	0	0	0.000842
135	ALL		645227.5	4271248	NonCance	0	0	0	0	0	0	0.00077	0	0	0	0	0	0	0	0.00077
136	ALL		645252.5	4271248	NonCance	0	0	0	0	0	0	0.000753	0	0	0	0	0	0	0	0.000753
137	ALL		645277.5	4271248	NonCance	0	0	0	0	0	0	0.000737	0	0	0	0	0	0	0	0.000737
138	ALL		645302.5	4271248	NonCance	0	0	0	0	0	0	0.000707	0	0	0	0	0	0	0	0.000707
139	ALL		645327.5	4271248	NonCance	0	0	0	0	0	0	0.000679	0	0	0	0	0	0	0	0.000679
140	ALL		645352.5	4271248	NonCance	0	0	0	0	0	0	0.000656	0	0	0	0	0	0	0	0.000656
141	ALL		645377.5	4271248	NonCance	0	0	0	0	0	0	0.000629	0	0	0	0	0	0	0	0.000629
142	ALL		645402.5	4271248	NonCance	0	0	0	0	0	0	0.000606	0	0	0	0	0	0	0	0.000606
143	ALL		645427.5	4271248	NonCance	0	0	0	0	0	0	0.000585	0	0	0	0	0	0	0	0.000585
144	ALL		645452.5	4271248	NonCance	0	0	0	0	0	0	0.000567	0	0	0	0	0	0	0	0.000567
145	ALL		645477.5	4271248	NonCance	0	0	0	0	0	0	0.000549	0	0	0	0	0	0	0	0.000549
146	ALL		645502.5	4271248	NonCance	0	0	0	0	0	0	0.000532	0	0	0	0	0	0	0	0.000532
147	ALL		645527.5	4271248	NonCance	0	0	0	0	0	0	0.000514	0	0	0	0	0	0	0	0.000514
148	ALL		645552.5	4271248	NonCance	0	0	0	0	0	0	0.000496	0	0	0	0	0	0	0	0.000496
149	ALL		645577.5	4271248	NonCance	0	0	0	0	0	0	0.000479	0	0	0	0	0	0	0	0.000479
150	ALL		645602.5	4271248	NonCance	0	0	0	0	0	0	0.000462	0	0	0	0	0	0	0	0.000462
151	ALL		644377.5	4271273	NonCance	0	0	0	0	0	0	0.001034	0	0	0	0	0	0	0	0.001034

**Exported Risk Results - Arden Pond

REC	GRP	NETID	X	Y	SCENARIO	CV	CNS	IMMUN	KIDNEY	GILV	REPRO/DE	RESP	SKIN	EYE	BONE/TEET	ENDO	BLOOD	ODOR	GENERAL	MAXHI
152	ALL		644402.5	4271273	NonCance	0	0	0	0	0	0	0.001092	0	0	0	0	0	0	0	0.001092
153	ALL		644427.5	4271273	NonCance	0	0	0	0	0	0	0.001142	0	0	0	0	0	0	0	0.001142
154	ALL		644452.5	4271273	NonCance	0	0	0	0	0	0	0.001183	0	0	0	0	0	0	0	0.001183
155	ALL		644477.5	4271273	NonCance	0	0	0	0	0	0	0.001211	0	0	0	0	0	0	0	0.001211
156	ALL		644502.5	4271273	NonCance	0	0	0	0	0	0	0.001189	0	0	0	0	0	0	0	0.001189
157	ALL		644527.5	4271273	NonCance	0	0	0	0	0	0	0.001174	0	0	0	0	0	0	0	0.001174
158	ALL		644552.5	4271273	NonCance	0	0	0	0	0	0	0.001169	0	0	0	0	0	0	0	0.001169
159	ALL		644577.5	4271273	NonCance	0	0	0	0	0	0	0.001182	0	0	0	0	0	0	0	0.001182
160	ALL		644602.5	4271273	NonCance	0	0	0	0	0	0	0.001199	0	0	0	0	0	0	0	0.001199
161	ALL		644627.5	4271273	NonCance	0	0	0	0	0	0	0.001227	0	0	0	0	0	0	0	0.001227
162	ALL		644652.5	4271273	NonCance	0	0	0	0	0	0	0.001221	0	0	0	0	0	0	0	0.001221
163	ALL		644677.5	4271273	NonCance	0	0	0	0	0	0	0.001182	0	0	0	0	0	0	0	0.001182
164	ALL		644702.5	4271273	NonCance	0	0	0	0	0	0	0.001116	0	0	0	0	0	0	0	0.001116
165	ALL		644727.5	4271273	NonCance	0	0	0	0	0	0	0.001058	0	0	0	0	0	0	0	0.001058
166	ALL		644752.5	4271273	NonCance	0	0	0	0	0	0	0.001056	0	0	0	0	0	0	0	0.001056
167	ALL		644777.5	4271273	NonCance	0	0	0	0	0	0	0.001042	0	0	0	0	0	0	0	0.001042
168	ALL		644802.5	4271273	NonCance	0	0	0	0	0	0	0.001033	0	0	0	0	0	0	0	0.001033
169	ALL		644827.5	4271273	NonCance	0	0	0	0	0	0	0.001041	0	0	0	0	0	0	0	0.001041
170	ALL		644852.5	4271273	NonCance	0	0	0	0	0	0	0.001053	0	0	0	0	0	0	0	0.001053
171	ALL		644877.5	4271273	NonCance	0	0	0	0	0	0	0.001064	0	0	0	0	0	0	0	0.001064
172	ALL		644902.5	4271273	NonCance	0	0	0	0	0	0	0.001053	0	0	0	0	0	0	0	0.001053
173	ALL		644927.5	4271273	NonCance	0	0	0	0	0	0	0.001052	0	0	0	0	0	0	0	0.001052
174	ALL		644952.5	4271273	NonCance	0	0	0	0	0	0	0.001056	0	0	0	0	0	0	0	0.001056
175	ALL		644977.5	4271273	NonCance	0	0	0	0	0	0	0.001059	0	0	0	0	0	0	0	0.001059
176	ALL		645002.5	4271273	NonCance	0	0	0	0	0	0	0.001068	0	0	0	0	0	0	0	0.001068
177	ALL		645027.5	4271273	NonCance	0	0	0	0	0	0	0.00108	0	0	0	0	0	0	0	0.00108
178	ALL		645052.5	4271273	NonCance	0	0	0	0	0	0	0.00109	0	0	0	0	0	0	0	0.00109
179	ALL		645077.5	4271273	NonCance	0	0	0	0	0	0	0.001131	0	0	0	0	0	0	0	0.001131
180	ALL		645102.5	4271273	NonCance	0	0	0	0	0	0	0.001136	0	0	0	0	0	0	0	0.001136
181	ALL		645127.5	4271273	NonCance	0	0	0	0	0	0	0.001121	0	0	0	0	0	0	0	0.001121
182	ALL		645152.5	4271273	NonCance	0	0	0	0	0	0	0.001095	0	0	0	0	0	0	0	0.001095
183	ALL		645177.5	4271273	NonCance	0	0	0	0	0	0	0.001053	0	0	0	0	0	0	0	0.001053
184	ALL		645202.5	4271273	NonCance	0	0	0	0	0	0	0.001	0	0	0	0	0	0	0	0.001
185	ALL		645227.5	4271273	NonCance	0	0	0	0	0	0	0.000908	0	0	0	0	0	0	0	0.000908
186	ALL		645252.5	4271273	NonCance	0	0	0	0	0	0	0.000862	0	0	0	0	0	0	0	0.000862
187	ALL		645277.5	4271273	NonCance	0	0	0	0	0	0	0.000817	0	0	0	0	0	0	0	0.000817
188	ALL		645302.5	4271273	NonCance	0	0	0	0	0	0	0.000772	0	0	0	0	0	0	0	0.000772
189	ALL		645327.5	4271273	NonCance	0	0	0	0	0	0	0.000732	0	0	0	0	0	0	0	0.000732
190	ALL		645352.5	4271273	NonCance	0	0	0	0	0	0	0.000698	0	0	0	0	0	0	0	0.000698
191	ALL		645377.5	4271273	NonCance	0	0	0	0	0	0	0.000669	0	0	0	0	0	0	0	0.000669
192	ALL		645402.5	4271273	NonCance	0	0	0	0	0	0	0.00064	0	0	0	0	0	0	0	0.00064
193	ALL		645427.5	4271273	NonCance	0	0	0	0	0	0	0.000613	0	0	0	0	0	0	0	0.000613
194	ALL		645452.5	4271273	NonCance	0	0	0	0	0	0	0.000593	0	0	0	0	0	0	0	0.000593
195	ALL		645477.5	4271273	NonCance	0	0	0	0	0	0	0.000573	0	0	0	0	0	0	0	0.000573
196	ALL		645502.5	4271273	NonCance	0	0	0	0	0	0	0.000554	0	0	0	0	0	0	0	0.000554
197	ALL		645527.5	4271273	NonCance	0	0	0	0	0	0	0.000533	0	0	0	0	0	0	0	0.000533
198	ALL		645552.5	4271273	NonCance	0	0	0	0	0	0	0.000513	0	0	0	0	0	0	0	0.000513
199	ALL		645577.5	4271273	NonCance	0	0	0	0	0	0	0.000494	0	0	0	0	0	0	0	0.000494
200	ALL		645602.5	4271273	NonCance	0	0	0	0	0	0	0.000474	0	0	0	0	0	0	0	0.000474
201	ALL		644377.5	4271298	NonCance	0	0	0	0	0	0	0.001162	0	0	0	0	0	0	0	0.001162
202	ALL		644402.5	4271298	NonCance	0	0	0	0	0	0	0.001227	0	0	0	0	0	0	0	0.001227

**Exported Risk Results - Arden Pond

REC	GRP	NETID	X	Y	SCENARIO	CV	CNS	IMMUN	KIDNEY	GILV	REPRO/DE	RESP	SKIN	EYE	BONE/TEET	ENDO	BLOOD	ODOR	GENERAL	MAXHI
203	ALL		644427.5	4271298	NonCance	0	0	0	0	0	0	0.001283	0	0	0	0	0	0	0	0.001283
204	ALL		644452.5	4271298	NonCance	0	0	0	0	0	0	0.001328	0	0	0	0	0	0	0	0.001328
205	ALL		644477.5	4271298	NonCance	0	0	0	0	0	0	0.00136	0	0	0	0	0	0	0	0.00136
206	ALL		644502.5	4271298	NonCance	0	0	0	0	0	0	0.001329	0	0	0	0	0	0	0	0.001329
207	ALL		644527.5	4271298	NonCance	0	0	0	0	0	0	0.001308	0	0	0	0	0	0	0	0.001308
208	ALL		644552.5	4271298	NonCance	0	0	0	0	0	0	0.001327	0	0	0	0	0	0	0	0.001327
209	ALL		644577.5	4271298	NonCance	0	0	0	0	0	0	0.00135	0	0	0	0	0	0	0	0.00135
210	ALL		644602.5	4271298	NonCance	0	0	0	0	0	0	0.001379	0	0	0	0	0	0	0	0.001379
211	ALL		644627.5	4271298	NonCance	0	0	0	0	0	0	0.001386	0	0	0	0	0	0	0	0.001386
212	ALL		644652.5	4271298	NonCance	0	0	0	0	0	0	0.001376	0	0	0	0	0	0	0	0.001376
213	ALL		644677.5	4271298	NonCance	0	0	0	0	0	0	0.001338	0	0	0	0	0	0	0	0.001338
214	ALL		644702.5	4271298	NonCance	0	0	0	0	0	0	0.001253	0	0	0	0	0	0	0	0.001253
215	ALL		644727.5	4271298	NonCance	0	0	0	0	0	0	0.001128	0	0	0	0	0	0	0	0.001128
216	ALL		644752.5	4271298	NonCance	0	0	0	0	0	0	0.00115	0	0	0	0	0	0	0	0.00115
217	ALL		644777.5	4271298	NonCance	0	0	0	0	0	0	0.001134	0	0	0	0	0	0	0	0.001134
218	ALL		644802.5	4271298	NonCance	0	0	0	0	0	0	0.001111	0	0	0	0	0	0	0	0.001111
219	ALL		644827.5	4271298	NonCance	0	0	0	0	0	0	0.001119	0	0	0	0	0	0	0	0.001119
220	ALL		644852.5	4271298	NonCance	0	0	0	0	0	0	0.001165	0	0	0	0	0	0	0	0.001165
221	ALL		644877.5	4271298	NonCance	0	0	0	0	0	0	0.001176	0	0	0	0	0	0	0	0.001176
222	ALL		644902.5	4271298	NonCance	0	0	0	0	0	0	0.001178	0	0	0	0	0	0	0	0.001178
223	ALL		644927.5	4271298	NonCance	0	0	0	0	0	0	0.001167	0	0	0	0	0	0	0	0.001167
224	ALL		644952.5	4271298	NonCance	0	0	0	0	0	0	0.001184	0	0	0	0	0	0	0	0.001184
225	ALL		644977.5	4271298	NonCance	0	0	0	0	0	0	0.001204	0	0	0	0	0	0	0	0.001204
226	ALL		645002.5	4271298	NonCance	0	0	0	0	0	0	0.001227	0	0	0	0	0	0	0	0.001227
227	ALL		645027.5	4271298	NonCance	0	0	0	0	0	0	0.001252	0	0	0	0	0	0	0	0.001252
228	ALL		645052.5	4271298	NonCance	0	0	0	0	0	0	0.001273	0	0	0	0	0	0	0	0.001273
229	ALL		645077.5	4271298	NonCance	0	0	0	0	0	0	0.001305	0	0	0	0	0	0	0	0.001305
230	ALL		645102.5	4271298	NonCance	0	0	0	0	0	0	0.00128	0	0	0	0	0	0	0	0.00128
231	ALL		645127.5	4271298	NonCance	0	0	0	0	0	0	0.001264	0	0	0	0	0	0	0	0.001264
232	ALL		645152.5	4271298	NonCance	0	0	0	0	0	0	0.001234	0	0	0	0	0	0	0	0.001234
233	ALL		645177.5	4271298	NonCance	0	0	0	0	0	0	0.001183	0	0	0	0	0	0	0	0.001183
234	ALL		645202.5	4271298	NonCance	0	0	0	0	0	0	0.001109	0	0	0	0	0	0	0	0.001109
235	ALL		645227.5	4271298	NonCance	0	0	0	0	0	0	0.001021	0	0	0	0	0	0	0	0.001021
236	ALL		645252.5	4271298	NonCance	0	0	0	0	0	0	0.000936	0	0	0	0	0	0	0	0.000936
237	ALL		645277.5	4271298	NonCance	0	0	0	0	0	0	0.000865	0	0	0	0	0	0	0	0.000865
238	ALL		645302.5	4271298	NonCance	0	0	0	0	0	0	0.000809	0	0	0	0	0	0	0	0.000809
239	ALL		645327.5	4271298	NonCance	0	0	0	0	0	0	0.000764	0	0	0	0	0	0	0	0.000764
240	ALL		645352.5	4271298	NonCance	0	0	0	0	0	0	0.000728	0	0	0	0	0	0	0	0.000728
241	ALL		645377.5	4271298	NonCance	0	0	0	0	0	0	0.000696	0	0	0	0	0	0	0	0.000696
242	ALL		645402.5	4271298	NonCance	0	0	0	0	0	0	0.000672	0	0	0	0	0	0	0	0.000672
243	ALL		645427.5	4271298	NonCance	0	0	0	0	0	0	0.000645	0	0	0	0	0	0	0	0.000645
244	ALL		645452.5	4271298	NonCance	0	0	0	0	0	0	0.000621	0	0	0	0	0	0	0	0.000621
245	ALL		645477.5	4271298	NonCance	0	0	0	0	0	0	0.000597	0	0	0	0	0	0	0	0.000597
246	ALL		645502.5	4271298	NonCance	0	0	0	0	0	0	0.000576	0	0	0	0	0	0	0	0.000576
247	ALL		645527.5	4271298	NonCance	0	0	0	0	0	0	0.000552	0	0	0	0	0	0	0	0.000552
248	ALL		645552.5	4271298	NonCance	0	0	0	0	0	0	0.000529	0	0	0	0	0	0	0	0.000529
249	ALL		645577.5	4271298	NonCance	0	0	0	0	0	0	0.000507	0	0	0	0	0	0	0	0.000507
250	ALL		645602.5	4271298	NonCance	0	0	0	0	0	0	0.000486	0	0	0	0	0	0	0	0.000486
251	ALL		644377.5	4271323	NonCance	0	0	0	0	0	0	0.001299	0	0	0	0	0	0	0	0.001299
252	ALL		644402.5	4271323	NonCance	0	0	0	0	0	0	0.00138	0	0	0	0	0	0	0	0.00138
253	ALL		644427.5	4271323	NonCance	0	0	0	0	0	0	0.001454	0	0	0	0	0	0	0	0.001454

**Exported Risk Results - Arden Pond

REC	GRP	NETID	X	Y	SCENARIO	CV	CNS	IMMUN	KIDNEY	GILV	REPRO/DE	RESP	SKIN	EYE	BONE/TEET	ENDO	BLOOD	ODOR	GENERAL	MAXHI
254	ALL		644452.5	4271323	NonCance	0	0	0	0	0	0	0.001503	0	0	0	0	0	0	0	0.001503
255	ALL		644477.5	4271323	NonCance	0	0	0	0	0	0	0.001538	0	0	0	0	0	0	0	0.001538
256	ALL		644502.5	4271323	NonCance	0	0	0	0	0	0	0.001557	0	0	0	0	0	0	0	0.001557
257	ALL		644527.5	4271323	NonCance	0	0	0	0	0	0	0.001511	0	0	0	0	0	0	0	0.001511
258	ALL		644552.5	4271323	NonCance	0	0	0	0	0	0	0.001502	0	0	0	0	0	0	0	0.001502
259	ALL		644577.5	4271323	NonCance	0	0	0	0	0	0	0.001546	0	0	0	0	0	0	0	0.001546
260	ALL		644602.5	4271323	NonCance	0	0	0	0	0	0	0.001559	0	0	0	0	0	0	0	0.001559
261	ALL		644627.5	4271323	NonCance	0	0	0	0	0	0	0.001553	0	0	0	0	0	0	0	0.001553
262	ALL		644652.5	4271323	NonCance	0	0	0	0	0	0	0.001528	0	0	0	0	0	0	0	0.001528
263	ALL		644677.5	4271323	NonCance	0	0	0	0	0	0	0.001486	0	0	0	0	0	0	0	0.001486
264	ALL		644702.5	4271323	NonCance	0	0	0	0	0	0	0.001428	0	0	0	0	0	0	0	0.001428
265	ALL		644727.5	4271323	NonCance	0	0	0	0	0	0	0.001374	0	0	0	0	0	0	0	0.001374
266	ALL		644752.5	4271323	NonCance	0	0	0	0	0	0	0.001341	0	0	0	0	0	0	0	0.001341
267	ALL		644777.5	4271323	NonCance	0	0	0	0	0	0	0.00126	0	0	0	0	0	0	0	0.00126
268	ALL		644802.5	4271323	NonCance	0	0	0	0	0	0	0.001231	0	0	0	0	0	0	0	0.001231
269	ALL		644827.5	4271323	NonCance	0	0	0	0	0	0	0.001217	0	0	0	0	0	0	0	0.001217
270	ALL		644852.5	4271323	NonCance	0	0	0	0	0	0	0.001253	0	0	0	0	0	0	0	0.001253
271	ALL		644877.5	4271323	NonCance	0	0	0	0	0	0	0.001331	0	0	0	0	0	0	0	0.001331
272	ALL		644902.5	4271323	NonCance	0	0	0	0	0	0	0.001308	0	0	0	0	0	0	0	0.001308
273	ALL		644927.5	4271323	NonCance	0	0	0	0	0	0	0.0013	0	0	0	0	0	0	0	0.0013
274	ALL		644952.5	4271323	NonCance	0	0	0	0	0	0	0.001357	0	0	0	0	0	0	0	0.001357
275	ALL		644977.5	4271323	NonCance	0	0	0	0	0	0	0.001366	0	0	0	0	0	0	0	0.001366
276	ALL		645002.5	4271323	NonCance	0	0	0	0	0	0	0.001412	0	0	0	0	0	0	0	0.001412
277	ALL		645027.5	4271323	NonCance	0	0	0	0	0	0	0.00146	0	0	0	0	0	0	0	0.00146
278	ALL		645052.5	4271323	NonCance	0	0	0	0	0	0	0.001496	0	0	0	0	0	0	0	0.001496
279	ALL		645077.5	4271323	NonCance	0	0	0	0	0	0	0.0015	0	0	0	0	0	0	0	0.0015
280	ALL		645452.5	4271323	NonCance	0	0	0	0	0	0	0.000648	0	0	0	0	0	0	0	0.000648
281	ALL		645477.5	4271323	NonCance	0	0	0	0	0	0	0.00062	0	0	0	0	0	0	0	0.00062
282	ALL		645502.5	4271323	NonCance	0	0	0	0	0	0	0.000594	0	0	0	0	0	0	0	0.000594
283	ALL		645527.5	4271323	NonCance	0	0	0	0	0	0	0.000569	0	0	0	0	0	0	0	0.000569
284	ALL		645552.5	4271323	NonCance	0	0	0	0	0	0	0.000544	0	0	0	0	0	0	0	0.000544
285	ALL		645577.5	4271323	NonCance	0	0	0	0	0	0	0.000521	0	0	0	0	0	0	0	0.000521
286	ALL		645602.5	4271323	NonCance	0	0	0	0	0	0	0.0005	0	0	0	0	0	0	0	0.0005
287	ALL		644377.5	4271348	NonCance	0	0	0	0	0	0	0.001486	0	0	0	0	0	0	0	0.001486
288	ALL		644402.5	4271348	NonCance	0	0	0	0	0	0	0.001571	0	0	0	0	0	0	0	0.001571
289	ALL		644427.5	4271348	NonCance	0	0	0	0	0	0	0.001649	0	0	0	0	0	0	0	0.001649
290	ALL		644452.5	4271348	NonCance	0	0	0	0	0	0	0.001718	0	0	0	0	0	0	0	0.001718
291	ALL		644477.5	4271348	NonCance	0	0	0	0	0	0	0.001759	0	0	0	0	0	0	0	0.001759
292	ALL		644502.5	4271348	NonCance	0	0	0	0	0	0	0.001789	0	0	0	0	0	0	0	0.001789
293	ALL		644527.5	4271348	NonCance	0	0	0	0	0	0	0.00181	0	0	0	0	0	0	0	0.00181
294	ALL		644552.5	4271348	NonCance	0	0	0	0	0	0	0.001819	0	0	0	0	0	0	0	0.001819
295	ALL		644577.5	4271348	NonCance	0	0	0	0	0	0	0.001817	0	0	0	0	0	0	0	0.001817
296	ALL		644602.5	4271348	NonCance	0	0	0	0	0	0	0.001789	0	0	0	0	0	0	0	0.001789
297	ALL		644627.5	4271348	NonCance	0	0	0	0	0	0	0.00175	0	0	0	0	0	0	0	0.00175
298	ALL		644652.5	4271348	NonCance	0	0	0	0	0	0	0.001707	0	0	0	0	0	0	0	0.001707
299	ALL		644677.5	4271348	NonCance	0	0	0	0	0	0	0.001664	0	0	0	0	0	0	0	0.001664
300	ALL		644702.5	4271348	NonCance	0	0	0	0	0	0	0.001619	0	0	0	0	0	0	0	0.001619
301	ALL		644727.5	4271348	NonCance	0	0	0	0	0	0	0.001588	0	0	0	0	0	0	0	0.001588
302	ALL		644752.5	4271348	NonCance	0	0	0	0	0	0	0.001575	0	0	0	0	0	0	0	0.001575
303	ALL		644777.5	4271348	NonCance	0	0	0	0	0	0	0.00156	0	0	0	0	0	0	0	0.00156
304	ALL		644802.5	4271348	NonCance	0	0	0	0	0	0	0.001554	0	0	0	0	0	0	0	0.001554

**Exported Risk Results - Arden Pond

REC	GRP	NETID	X	Y	SCENARIO	CV	CNS	IMMUN	KIDNEY	GILV	REPRO/DE	RESP	SKIN	EYE	BONE/TEET	ENDO	BLOOD	ODOR	GENERAL	MAXHI
305	ALL		644827.5	4271348	NonCance	0	0	0	0	0	0	0.00159	0	0	0	0	0	0	0	0.00159
306	ALL		644852.5	4271348	NonCance	0	0	0	0	0	0	0.001543	0	0	0	0	0	0	0	0.001543
307	ALL		644877.5	4271348	NonCance	0	0	0	0	0	0	0.001497	0	0	0	0	0	0	0	0.001497
308	ALL		645502.5	4271348	NonCance	0	0	0	0	0	0	0.000621	0	0	0	0	0	0	0	0.000621
309	ALL		645527.5	4271348	NonCance	0	0	0	0	0	0	0.000596	0	0	0	0	0	0	0	0.000596
310	ALL		645552.5	4271348	NonCance	0	0	0	0	0	0	0.000565	0	0	0	0	0	0	0	0.000565
311	ALL		645577.5	4271348	NonCance	0	0	0	0	0	0	0.000539	0	0	0	0	0	0	0	0.000539
312	ALL		645602.5	4271348	NonCance	0	0	0	0	0	0	0.000514	0	0	0	0	0	0	0	0.000514
313	ALL		644377.5	4271373	NonCance	0	0	0	0	0	0	0.001729	0	0	0	0	0	0	0	0.001729
314	ALL		644402.5	4271373	NonCance	0	0	0	0	0	0	0.001819	0	0	0	0	0	0	0	0.001819
315	ALL		644427.5	4271373	NonCance	0	0	0	0	0	0	0.001893	0	0	0	0	0	0	0	0.001893
316	ALL		644452.5	4271373	NonCance	0	0	0	0	0	0	0.001972	0	0	0	0	0	0	0	0.001972
317	ALL		644477.5	4271373	NonCance	0	0	0	0	0	0	0.002023	0	0	0	0	0	0	0	0.002023
318	ALL		644502.5	4271373	NonCance	0	0	0	0	0	0	0.002064	0	0	0	0	0	0	0	0.002064
319	ALL		644527.5	4271373	NonCance	0	0	0	0	0	0	0.002093	0	0	0	0	0	0	0	0.002093
320	ALL		644552.5	4271373	NonCance	0	0	0	0	0	0	0.002101	0	0	0	0	0	0	0	0.002101
321	ALL		644577.5	4271373	NonCance	0	0	0	0	0	0	0.002081	0	0	0	0	0	0	0	0.002081
322	ALL		644602.5	4271373	NonCance	0	0	0	0	0	0	0.002038	0	0	0	0	0	0	0	0.002038
323	ALL		644627.5	4271373	NonCance	0	0	0	0	0	0	0.001983	0	0	0	0	0	0	0	0.001983
324	ALL		644652.5	4271373	NonCance	0	0	0	0	0	0	0.001932	0	0	0	0	0	0	0	0.001932
325	ALL		644677.5	4271373	NonCance	0	0	0	0	0	0	0.001889	0	0	0	0	0	0	0	0.001889
326	ALL		644702.5	4271373	NonCance	0	0	0	0	0	0	0.001856	0	0	0	0	0	0	0	0.001856
327	ALL		644727.5	4271373	NonCance	0	0	0	0	0	0	0.001835	0	0	0	0	0	0	0	0.001835
328	ALL		645102.5	4271373	NonCance	0	0	0	0	0	0	0.00216	0	0	0	0	0	0	0	0.00216
329	ALL		645127.5	4271373	NonCance	0	0	0	0	0	0	0.002089	0	0	0	0	0	0	0	0.002089
330	ALL		645152.5	4271373	NonCance	0	0	0	0	0	0	0.002038	0	0	0	0	0	0	0	0.002038
331	ALL		645177.5	4271373	NonCance	0	0	0	0	0	0	0.001847	0	0	0	0	0	0	0	0.001847
332	ALL		645202.5	4271373	NonCance	0	0	0	0	0	0	0.001614	0	0	0	0	0	0	0	0.001614
333	ALL		645527.5	4271373	NonCance	0	0	0	0	0	0	0.000617	0	0	0	0	0	0	0	0.000617
334	ALL		645552.5	4271373	NonCance	0	0	0	0	0	0	0.00059	0	0	0	0	0	0	0	0.00059
335	ALL		645577.5	4271373	NonCance	0	0	0	0	0	0	0.000555	0	0	0	0	0	0	0	0.000555
336	ALL		645602.5	4271373	NonCance	0	0	0	0	0	0	0.000527	0	0	0	0	0	0	0	0.000527
337	ALL		645027.5	4271398	NonCance	0	0	0	0	0	0	0.002319	0	0	0	0	0	0	0	0.002319
338	ALL		645052.5	4271398	NonCance	0	0	0	0	0	0	0.002457	0	0	0	0	0	0	0	0.002457
339	ALL		645077.5	4271398	NonCance	0	0	0	0	0	0	0.002571	0	0	0	0	0	0	0	0.002571
340	ALL		645102.5	4271398	NonCance	0	0	0	0	0	0	0.002601	0	0	0	0	0	0	0	0.002601
341	ALL		645127.5	4271398	NonCance	0	0	0	0	0	0	0.002443	0	0	0	0	0	0	0	0.002443
342	ALL		645152.5	4271398	NonCance	0	0	0	0	0	0	0.002265	0	0	0	0	0	0	0	0.002265
343	ALL		645177.5	4271398	NonCance	0	0	0	0	0	0	0.001874	0	0	0	0	0	0	0	0.001874
344	ALL		645202.5	4271398	NonCance	0	0	0	0	0	0	0.001851	0	0	0	0	0	0	0	0.001851
345	ALL		645227.5	4271398	NonCance	0	0	0	0	0	0	0.001478	0	0	0	0	0	0	0	0.001478
346	ALL		645252.5	4271398	NonCance	0	0	0	0	0	0	0.001231	0	0	0	0	0	0	0	0.001231
347	ALL		645277.5	4271398	NonCance	0	0	0	0	0	0	0.001095	0	0	0	0	0	0	0	0.001095
348	ALL		645302.5	4271398	NonCance	0	0	0	0	0	0	0.001006	0	0	0	0	0	0	0	0.001006
349	ALL		645327.5	4271398	NonCance	0	0	0	0	0	0	0.000942	0	0	0	0	0	0	0	0.000942
350	ALL		645352.5	4271398	NonCance	0	0	0	0	0	0	0.000893	0	0	0	0	0	0	0	0.000893
351	ALL		645377.5	4271398	NonCance	0	0	0	0	0	0	0.000848	0	0	0	0	0	0	0	0.000848
352	ALL		645552.5	4271398	NonCance	0	0	0	0	0	0	0.000608	0	0	0	0	0	0	0	0.000608
353	ALL		645577.5	4271398	NonCance	0	0	0	0	0	0	0.000579	0	0	0	0	0	0	0	0.000579
354	ALL		645602.5	4271398	NonCance	0	0	0	0	0	0	0.00054	0	0	0	0	0	0	0	0.00054
355	ALL		644802.5	4271423	NonCance	0	0	0	0	0	0	0.002357	0	0	0	0	0	0	0	0.002357

**Exported Risk Results - Arden Pond

REC	GRP	NETID	X	Y	SCENARIO	CV	CNS	IMMUN	KIDNEY	GILV	REPRO/DE	RESP	SKIN	EYE	BONE/TEET	ENDO	BLOOD	ODOR	GENERAL	MAXHI
356	ALL		644827.5	4271423	NonCance	0	0	0	0	0	0	0.002298	0	0	0	0	0	0	0	0.002298
357	ALL		644852.5	4271423	NonCance	0	0	0	0	0	0	0.002313	0	0	0	0	0	0	0	0.002313
358	ALL		644877.5	4271423	NonCance	0	0	0	0	0	0	0.002127	0	0	0	0	0	0	0	0.002127
359	ALL		644902.5	4271423	NonCance	0	0	0	0	0	0	0.002125	0	0	0	0	0	0	0	0.002125
360	ALL		644927.5	4271423	NonCance	0	0	0	0	0	0	0.002094	0	0	0	0	0	0	0	0.002094
361	ALL		644952.5	4271423	NonCance	0	0	0	0	0	0	0.00226	0	0	0	0	0	0	0	0.00226
362	ALL		644977.5	4271423	NonCance	0	0	0	0	0	0	0.002465	0	0	0	0	0	0	0	0.002465
363	ALL		645002.5	4271423	NonCance	0	0	0	0	0	0	0.003123	0	0	0	0	0	0	0	0.003123
364	ALL		645027.5	4271423	NonCance	0	0	0	0	0	0	0.003279	0	0	0	0	0	0	0	0.003279
365	ALL		645052.5	4271423	NonCance	0	0	0	0	0	0	0.00333	0	0	0	0	0	0	0	0.00333
366	ALL		645077.5	4271423	NonCance	0	0	0	0	0	0	0.003215	0	0	0	0	0	0	0	0.003215
367	ALL		645102.5	4271423	NonCance	0	0	0	0	0	0	0.003238	0	0	0	0	0	0	0	0.003238
368	ALL		645127.5	4271423	NonCance	0	0	0	0	0	0	0.003201	0	0	0	0	0	0	0	0.003201
369	ALL		645152.5	4271423	NonCance	0	0	0	0	0	0	0.002992	0	0	0	0	0	0	0	0.002992
370	ALL		645177.5	4271423	NonCance	0	0	0	0	0	0	0.002741	0	0	0	0	0	0	0	0.002741
371	ALL		645202.5	4271423	NonCance	0	0	0	0	0	0	0.002215	0	0	0	0	0	0	0	0.002215
372	ALL		645227.5	4271423	NonCance	0	0	0	0	0	0	0.001598	0	0	0	0	0	0	0	0.001598
373	ALL		645252.5	4271423	NonCance	0	0	0	0	0	0	0.001311	0	0	0	0	0	0	0	0.001311
374	ALL		645277.5	4271423	NonCance	0	0	0	0	0	0	0.001152	0	0	0	0	0	0	0	0.001152
375	ALL		645302.5	4271423	NonCance	0	0	0	0	0	0	0.001049	0	0	0	0	0	0	0	0.001049
376	ALL		645327.5	4271423	NonCance	0	0	0	0	0	0	0.000975	0	0	0	0	0	0	0	0.000975
377	ALL		645352.5	4271423	NonCance	0	0	0	0	0	0	0.00093	0	0	0	0	0	0	0	0.00093
378	ALL		645377.5	4271423	NonCance	0	0	0	0	0	0	0.000892	0	0	0	0	0	0	0	0.000892
379	ALL		645402.5	4271423	NonCance	0	0	0	0	0	0	0.000851	0	0	0	0	0	0	0	0.000851
380	ALL		645427.5	4271423	NonCance	0	0	0	0	0	0	0.000809	0	0	0	0	0	0	0	0.000809
381	ALL		645452.5	4271423	NonCance	0	0	0	0	0	0	0.000768	0	0	0	0	0	0	0	0.000768
382	ALL		645602.5	4271423	NonCance	0	0	0	0	0	0	0.000563	0	0	0	0	0	0	0	0.000563
383	ALL		644727.5	4271448	NonCance	0	0	0	0	0	0	0.002902	0	0	0	0	0	0	0	0.002902
384	ALL		644752.5	4271448	NonCance	0	0	0	0	0	0	0.002901	0	0	0	0	0	0	0	0.002901
385	ALL		644777.5	4271448	NonCance	0	0	0	0	0	0	0.003033	0	0	0	0	0	0	0	0.003033
386	ALL		644802.5	4271448	NonCance	0	0	0	0	0	0	0.002753	0	0	0	0	0	0	0	0.002753
387	ALL		644827.5	4271448	NonCance	0	0	0	0	0	0	0.002605	0	0	0	0	0	0	0	0.002605
388	ALL		644852.5	4271448	NonCance	0	0	0	0	0	0	0.00283	0	0	0	0	0	0	0	0.00283
389	ALL		644877.5	4271448	NonCance	0	0	0	0	0	0	0.00252	0	0	0	0	0	0	0	0.00252
390	ALL		644902.5	4271448	NonCance	0	0	0	0	0	0	0.002491	0	0	0	0	0	0	0	0.002491
391	ALL		644927.5	4271448	NonCance	0	0	0	0	0	0	0.002337	0	0	0	0	0	0	0	0.002337
392	ALL		644952.5	4271448	NonCance	0	0	0	0	0	0	0.002778	0	0	0	0	0	0	0	0.002778
393	ALL		644977.5	4271448	NonCance	0	0	0	0	0	0	0.003381	0	0	0	0	0	0	0	0.003381
394	ALL		645002.5	4271448	NonCance	0	0	0	0	0	0	0.003788	0	0	0	0	0	0	0	0.003788
395	ALL		645027.5	4271448	NonCance	0	0	0	0	0	0	0.00398	0	0	0	0	0	0	0	0.00398
396	ALL		645052.5	4271448	NonCance	0	0	0	0	0	0	0.003789	0	0	0	0	0	0	0	0.003789
397	ALL		645077.5	4271448	NonCance	0	0	0	0	0	0	0.003689	0	0	0	0	0	0	0	0.003689
398	ALL		645102.5	4271448	NonCance	0	0	0	0	0	0	0.003865	0	0	0	0	0	0	0	0.003865
399	ALL		645127.5	4271448	NonCance	0	0	0	0	0	0	0.003679	0	0	0	0	0	0	0	0.003679
400	ALL		645152.5	4271448	NonCance	0	0	0	0	0	0	0.003464	0	0	0	0	0	0	0	0.003464
401	ALL		645177.5	4271448	NonCance	0	0	0	0	0	0	0.002973	0	0	0	0	0	0	0	0.002973
402	ALL		645202.5	4271448	NonCance	0	0	0	0	0	0	0.002242	0	0	0	0	0	0	0	0.002242
403	ALL		645227.5	4271448	NonCance	0	0	0	0	0	0	0.00171	0	0	0	0	0	0	0	0.00171
404	ALL		645252.5	4271448	NonCance	0	0	0	0	0	0	0.001417	0	0	0	0	0	0	0	0.001417
405	ALL		645277.5	4271448	NonCance	0	0	0	0	0	0	0.001249	0	0	0	0	0	0	0	0.001249
406	ALL		645302.5	4271448	NonCance	0	0	0	0	0	0	0.001138	0	0	0	0	0	0	0	0.001138

**Exported Risk Results - Arden Pond

REC	GRP	NETID	X	Y	SCENARIO	CV	CNS	IMMUN	KIDNEY	GILV	REPRO/DE	RESP	SKIN	EYE	BONE/TEET	ENDO	BLOOD	ODOR	GENERAL	MAXHI
407	ALL		645327.5	4271448	NonCance	0	0	0	0	0	0	0.001047	0	0	0	0	0	0	0	0.001047
408	ALL		645352.5	4271448	NonCance	0	0	0	0	0	0	0.000964	0	0	0	0	0	0	0	0.000964
409	ALL		645377.5	4271448	NonCance	0	0	0	0	0	0	0.000916	0	0	0	0	0	0	0	0.000916
410	ALL		645402.5	4271448	NonCance	0	0	0	0	0	0	0.000881	0	0	0	0	0	0	0	0.000881
411	ALL		645427.5	4271448	NonCance	0	0	0	0	0	0	0.000847	0	0	0	0	0	0	0	0.000847
412	ALL		645452.5	4271448	NonCance	0	0	0	0	0	0	0.000806	0	0	0	0	0	0	0	0.000806
413	ALL		644377.5	4271473	NonCance	0	0	0	0	0	0	0.004133	0	0	0	0	0	0	0	0.004133
414	ALL		644402.5	4271473	NonCance	0	0	0	0	0	0	0.004231	0	0	0	0	0	0	0	0.004231
415	ALL		644427.5	4271473	NonCance	0	0	0	0	0	0	0.004306	0	0	0	0	0	0	0	0.004306
416	ALL		644452.5	4271473	NonCance	0	0	0	0	0	0	0.004408	0	0	0	0	0	0	0	0.004408
417	ALL		644477.5	4271473	NonCance	0	0	0	0	0	0	0.004536	0	0	0	0	0	0	0	0.004536
418	ALL		644502.5	4271473	NonCance	0	0	0	0	0	0	0.00479	0	0	0	0	0	0	0	0.00479
419	ALL		644527.5	4271473	NonCance	0	0	0	0	0	0	0.004936	0	0	0	0	0	0	0	0.004936
420	ALL		644552.5	4271473	NonCance	0	0	0	0	0	0	0.004772	0	0	0	0	0	0	0	0.004772
421	ALL		644577.5	4271473	NonCance	0	0	0	0	0	0	0.004347	0	0	0	0	0	0	0	0.004347
422	ALL		644602.5	4271473	NonCance	0	0	0	0	0	0	0.003972	0	0	0	0	0	0	0	0.003972
423	ALL		644627.5	4271473	NonCance	0	0	0	0	0	0	0.003668	0	0	0	0	0	0	0	0.003668
424	ALL		644652.5	4271473	NonCance	0	0	0	0	0	0	0.003366	0	0	0	0	0	0	0	0.003366
425	ALL		644677.5	4271473	NonCance	0	0	0	0	0	0	0.003453	0	0	0	0	0	0	0	0.003453
426	ALL		644702.5	4271473	NonCance	0	0	0	0	0	0	0.003346	0	0	0	0	0	0	0	0.003346
427	ALL		644727.5	4271473	NonCance	0	0	0	0	0	0	0.003347	0	0	0	0	0	0	0	0.003347
428	ALL		644752.5	4271473	NonCance	0	0	0	0	0	0	0.003584	0	0	0	0	0	0	0	0.003584
429	ALL		644777.5	4271473	NonCance	0	0	0	0	0	0	0.003576	0	0	0	0	0	0	0	0.003576
430	ALL		644802.5	4271473	NonCance	0	0	0	0	0	0	0.003659	0	0	0	0	0	0	0	0.003659
431	ALL		644827.5	4271473	NonCance	0	0	0	0	0	0	0.003577	0	0	0	0	0	0	0	0.003577
432	ALL		644852.5	4271473	NonCance	0	0	0	0	0	0	0.003293	0	0	0	0	0	0	0	0.003293
433	ALL		644877.5	4271473	NonCance	0	0	0	0	0	0	0.00299	0	0	0	0	0	0	0	0.00299
434	ALL		644902.5	4271473	NonCance	0	0	0	0	0	0	0.002955	0	0	0	0	0	0	0	0.002955
435	ALL		644927.5	4271473	NonCance	0	0	0	0	0	0	0.003042	0	0	0	0	0	0	0	0.003042
436	ALL		644977.5	4271473	NonCance	0	0	0	0	0	0	0.00389	0	0	0	0	0	0	0	0.00389
437	ALL		645002.5	4271473	NonCance	0	0	0	0	0	0	0.004113	0	0	0	0	0	0	0	0.004113
438	ALL		645027.5	4271473	NonCance	0	0	0	0	0	0	0.004361	0	0	0	0	0	0	0	0.004361
439	ALL		645052.5	4271473	NonCance	0	0	0	0	0	0	0.004488	0	0	0	0	0	0	0	0.004488
440	ALL		645077.5	4271473	NonCance	0	0	0	0	0	0	0.00421	0	0	0	0	0	0	0	0.00421
441	ALL		645102.5	4271473	NonCance	0	0	0	0	0	0	0.003754	0	0	0	0	0	0	0	0.003754
442	ALL		645127.5	4271473	NonCance	0	0	0	0	0	0	0.003416	0	0	0	0	0	0	0	0.003416
443	ALL		645152.5	4271473	NonCance	0	0	0	0	0	0	0.003114	0	0	0	0	0	0	0	0.003114
444	ALL		645177.5	4271473	NonCance	0	0	0	0	0	0	0.002703	0	0	0	0	0	0	0	0.002703
445	ALL		645202.5	4271473	NonCance	0	0	0	0	0	0	0.002214	0	0	0	0	0	0	0	0.002214
446	ALL		645227.5	4271473	NonCance	0	0	0	0	0	0	0.00181	0	0	0	0	0	0	0	0.00181
447	ALL		645252.5	4271473	NonCance	0	0	0	0	0	0	0.001536	0	0	0	0	0	0	0	0.001536
448	ALL		645277.5	4271473	NonCance	0	0	0	0	0	0	0.001365	0	0	0	0	0	0	0	0.001365
449	ALL		645302.5	4271473	NonCance	0	0	0	0	0	0	0.001249	0	0	0	0	0	0	0	0.001249
450	ALL		645327.5	4271473	NonCance	0	0	0	0	0	0	0.001161	0	0	0	0	0	0	0	0.001161
451	ALL		645352.5	4271473	NonCance	0	0	0	0	0	0	0.001061	0	0	0	0	0	0	0	0.001061
452	ALL		645377.5	4271473	NonCance	0	0	0	0	0	0	0.000971	0	0	0	0	0	0	0	0.000971
453	ALL		645402.5	4271473	NonCance	0	0	0	0	0	0	0.000902	0	0	0	0	0	0	0	0.000902
454	ALL		645427.5	4271473	NonCance	0	0	0	0	0	0	0.000855	0	0	0	0	0	0	0	0.000855
455	ALL		645452.5	4271473	NonCance	0	0	0	0	0	0	0.000831	0	0	0	0	0	0	0	0.000831
456	ALL		645477.5	4271473	NonCance	0	0	0	0	0	0	0.000798	0	0	0	0	0	0	0	0.000798
457	ALL		644377.5	4271498	NonCance	0	0	0	0	0	0	0.005723	0	0	0	0	0	0	0	0.005723

**Exported Risk Results - Arden Pond

REC	GRP	NETID	X	Y	SCENARIO	CV	CNS	IMMUN	KIDNEY	GILV	REPRO/DE	RESP	SKIN	EYE	BONE/TEET	ENDO	BLOOD	ODOR	GENERAL	MAXHI
458	ALL		644402.5	4271498	NonCance	0	0	0	0	0	0	0.005863	0	0	0	0	0	0	0	0.005863
459	ALL		644427.5	4271498	NonCance	0	0	0	0	0	0	0.005981	0	0	0	0	0	0	0	0.005981
460	ALL		644452.5	4271498	NonCance	0	0	0	0	0	0	0.006151	0	0	0	0	0	0	0	0.006151
461	ALL		644477.5	4271498	NonCance	0	0	0	0	0	0	0.006346	0	0	0	0	0	0	0	0.006346
462	ALL		644502.5	4271498	NonCance	0	0	0	0	0	0	0.006616	0	0	0	0	0	0	0	0.006616
463	ALL		644527.5	4271498	NonCance	0	0	0	0	0	0	0.006968	0	0	0	0	0	0	0	0.006968
464	ALL		644552.5	4271498	NonCance	0	0	0	0	0	0	0.006465	0	0	0	0	0	0	0	0.006465
465	ALL		644577.5	4271498	NonCance	0	0	0	0	0	0	0.005444	0	0	0	0	0	0	0	0.005444
466	ALL		644602.5	4271498	NonCance	0	0	0	0	0	0	0.004659	0	0	0	0	0	0	0	0.004659
467	ALL		644627.5	4271498	NonCance	0	0	0	0	0	0	0.004381	0	0	0	0	0	0	0	0.004381
468	ALL		644652.5	4271498	NonCance	0	0	0	0	0	0	0.004423	0	0	0	0	0	0	0	0.004423
469	ALL		644677.5	4271498	NonCance	0	0	0	0	0	0	0.00446	0	0	0	0	0	0	0	0.00446
470	ALL		644702.5	4271498	NonCance	0	0	0	0	0	0	0.004402	0	0	0	0	0	0	0	0.004402
471	ALL		644727.5	4271498	NonCance	0	0	0	0	0	0	0.004331	0	0	0	0	0	0	0	0.004331
472	ALL		644752.5	4271498	NonCance	0	0	0	0	0	0	0.004603	0	0	0	0	0	0	0	0.004603
473	ALL		644777.5	4271498	NonCance	0	0	0	0	0	0	0.004491	0	0	0	0	0	0	0	0.004491
474	ALL		644802.5	4271498	NonCance	0	0	0	0	0	0	0.004419	0	0	0	0	0	0	0	0.004419
475	ALL		644827.5	4271498	NonCance	0	0	0	0	0	0	0.00411	0	0	0	0	0	0	0	0.00411
476	ALL		644852.5	4271498	NonCance	0	0	0	0	0	0	0.003776	0	0	0	0	0	0	0	0.003776
477	ALL		644877.5	4271498	NonCance	0	0	0	0	0	0	0.003198	0	0	0	0	0	0	0	0.003198
478	ALL		644902.5	4271498	NonCance	0	0	0	0	0	0	0.003155	0	0	0	0	0	0	0	0.003155
479	ALL		645002.5	4271498	NonCance	0	0	0	0	0	0	0.003916	0	0	0	0	0	0	0	0.003916
480	ALL		645027.5	4271498	NonCance	0	0	0	0	0	0	0.004045	0	0	0	0	0	0	0	0.004045
481	ALL		645052.5	4271498	NonCance	0	0	0	0	0	0	0.004154	0	0	0	0	0	0	0	0.004154
482	ALL		645077.5	4271498	NonCance	0	0	0	0	0	0	0.003965	0	0	0	0	0	0	0	0.003965
483	ALL		645102.5	4271498	NonCance	0	0	0	0	0	0	0.00364	0	0	0	0	0	0	0	0.00364
484	ALL		645127.5	4271498	NonCance	0	0	0	0	0	0	0.00331	0	0	0	0	0	0	0	0.00331
485	ALL		645152.5	4271498	NonCance	0	0	0	0	0	0	0.002978	0	0	0	0	0	0	0	0.002978
486	ALL		645177.5	4271498	NonCance	0	0	0	0	0	0	0.002594	0	0	0	0	0	0	0	0.002594
487	ALL		645202.5	4271498	NonCance	0	0	0	0	0	0	0.002205	0	0	0	0	0	0	0	0.002205
488	ALL		645227.5	4271498	NonCance	0	0	0	0	0	0	0.001898	0	0	0	0	0	0	0	0.001898
489	ALL		645252.5	4271498	NonCance	0	0	0	0	0	0	0.001663	0	0	0	0	0	0	0	0.001663
490	ALL		645277.5	4271498	NonCance	0	0	0	0	0	0	0.001494	0	0	0	0	0	0	0	0.001494
491	ALL		645302.5	4271498	NonCance	0	0	0	0	0	0	0.00137	0	0	0	0	0	0	0	0.00137
492	ALL		645327.5	4271498	NonCance	0	0	0	0	0	0	0.00127	0	0	0	0	0	0	0	0.00127
493	ALL		645352.5	4271498	NonCance	0	0	0	0	0	0	0.001162	0	0	0	0	0	0	0	0.001162
494	ALL		645377.5	4271498	NonCance	0	0	0	0	0	0	0.001043	0	0	0	0	0	0	0	0.001043
495	ALL		645402.5	4271498	NonCance	0	0	0	0	0	0	0.000953	0	0	0	0	0	0	0	0.000953
496	ALL		645427.5	4271498	NonCance	0	0	0	0	0	0	0.000885	0	0	0	0	0	0	0	0.000885
497	ALL		645452.5	4271498	NonCance	0	0	0	0	0	0	0.000843	0	0	0	0	0	0	0	0.000843
498	ALL		645477.5	4271498	NonCance	0	0	0	0	0	0	0.000824	0	0	0	0	0	0	0	0.000824
499	ALL		644377.5	4271523	NonCance	0	0	0	0	0	0	0.008958	0	0	0	0	0	0	0	0.008958
500	ALL		644402.5	4271523	NonCance	0	0	0	0	0	0	0.009106	0	0	0	0	0	0	0	0.009106
501	ALL		644427.5	4271523	NonCance	0	0	0	0	0	0	0.009301	0	0	0	0	0	0	0	0.009301
502	ALL		644452.5	4271523	NonCance	0	0	0	0	0	0	0.009667	0	0	0	0	0	0	0	0.009667
503	ALL		644477.5	4271523	NonCance	0	0	0	0	0	0	0.010308	0	0	0	0	0	0	0	0.010308
504	ALL		644502.5	4271523	NonCance	0	0	0	0	0	0	0.011228	0	0	0	0	0	0	0	0.011228
505	ALL		644527.5	4271523	NonCance	0	0	0	0	0	0	0.011639	0	0	0	0	0	0	0	0.011639
506	ALL		644552.5	4271523	NonCance	0	0	0	0	0	0	0.010073	0	0	0	0	0	0	0	0.010073
507	ALL		644577.5	4271523	NonCance	0	0	0	0	0	0	0.007037	0	0	0	0	0	0	0	0.007037
508	ALL		644602.5	4271523	NonCance	0	0	0	0	0	0	0.005596	0	0	0	0	0	0	0	0.005596

**Exported Risk Results - Arden Pond

REC	GRP	NETID	X	Y	SCENARIO	CV	CNS	IMMUN	KIDNEY	GILV	REPRO/DE	RESP	SKIN	EYE	BONE/TEET	ENDO	BLOOD	ODOR	GENERAL	MAXHI
509	ALL		644627.5	4271523	NonCance	0	0	0	0	0	0	0.005245	0	0	0	0	0	0	0	0.005245
510	ALL		644652.5	4271523	NonCance	0	0	0	0	0	0	0.005116	0	0	0	0	0	0	0	0.005116
511	ALL		644677.5	4271523	NonCance	0	0	0	0	0	0	0.005125	0	0	0	0	0	0	0	0.005125
512	ALL		644702.5	4271523	NonCance	0	0	0	0	0	0	0.005039	0	0	0	0	0	0	0	0.005039
513	ALL		644727.5	4271523	NonCance	0	0	0	0	0	0	0.00493	0	0	0	0	0	0	0	0.00493
514	ALL		644752.5	4271523	NonCance	0	0	0	0	0	0	0.005077	0	0	0	0	0	0	0	0.005077
515	ALL		644777.5	4271523	NonCance	0	0	0	0	0	0	0.004849	0	0	0	0	0	0	0	0.004849
516	ALL		644802.5	4271523	NonCance	0	0	0	0	0	0	0.004682	0	0	0	0	0	0	0	0.004682
517	ALL		644827.5	4271523	NonCance	0	0	0	0	0	0	0.00457	0	0	0	0	0	0	0	0.00457
518	ALL		644852.5	4271523	NonCance	0	0	0	0	0	0	0.003965	0	0	0	0	0	0	0	0.003965
519	ALL		644877.5	4271523	NonCance	0	0	0	0	0	0	0.003558	0	0	0	0	0	0	0	0.003558
520	ALL		644902.5	4271523	NonCance	0	0	0	0	0	0	0.003284	0	0	0	0	0	0	0	0.003284
521	ALL		645027.5	4271523	NonCance	0	0	0	0	0	0	0.003774	0	0	0	0	0	0	0	0.003774
522	ALL		645052.5	4271523	NonCance	0	0	0	0	0	0	0.003556	0	0	0	0	0	0	0	0.003556
523	ALL		645077.5	4271523	NonCance	0	0	0	0	0	0	0.003523	0	0	0	0	0	0	0	0.003523
524	ALL		645102.5	4271523	NonCance	0	0	0	0	0	0	0.003698	0	0	0	0	0	0	0	0.003698
525	ALL		645127.5	4271523	NonCance	0	0	0	0	0	0	0.003429	0	0	0	0	0	0	0	0.003429
526	ALL		645152.5	4271523	NonCance	0	0	0	0	0	0	0.00309	0	0	0	0	0	0	0	0.00309
527	ALL		645177.5	4271523	NonCance	0	0	0	0	0	0	0.002688	0	0	0	0	0	0	0	0.002688
528	ALL		645202.5	4271523	NonCance	0	0	0	0	0	0	0.002301	0	0	0	0	0	0	0	0.002301
529	ALL		645227.5	4271523	NonCance	0	0	0	0	0	0	0.001999	0	0	0	0	0	0	0	0.001999
530	ALL		645252.5	4271523	NonCance	0	0	0	0	0	0	0.001823	0	0	0	0	0	0	0	0.001823
531	ALL		645277.5	4271523	NonCance	0	0	0	0	0	0	0.001661	0	0	0	0	0	0	0	0.001661
532	ALL		645302.5	4271523	NonCance	0	0	0	0	0	0	0.001532	0	0	0	0	0	0	0	0.001532
533	ALL		645327.5	4271523	NonCance	0	0	0	0	0	0	0.001417	0	0	0	0	0	0	0	0.001417
534	ALL		645352.5	4271523	NonCance	0	0	0	0	0	0	0.001287	0	0	0	0	0	0	0	0.001287
535	ALL		645377.5	4271523	NonCance	0	0	0	0	0	0	0.001137	0	0	0	0	0	0	0	0.001137
536	ALL		645402.5	4271523	NonCance	0	0	0	0	0	0	0.00102	0	0	0	0	0	0	0	0.00102
537	ALL		645427.5	4271523	NonCance	0	0	0	0	0	0	0.000941	0	0	0	0	0	0	0	0.000941
538	ALL		645452.5	4271523	NonCance	0	0	0	0	0	0	0.000883	0	0	0	0	0	0	0	0.000883
539	ALL		645477.5	4271523	NonCance	0	0	0	0	0	0	0.000853	0	0	0	0	0	0	0	0.000853
540	ALL		644377.5	4271548	NonCance	0	0	0	0	0	0	0.00899	0	0	0	0	0	0	0	0.00899
541	ALL		644402.5	4271548	NonCance	0	0	0	0	0	0	0.008779	0	0	0	0	0	0	0	0.008779
542	ALL		644427.5	4271548	NonCance	0	0	0	0	0	0	0.009668	0	0	0	0	0	0	0	0.009668
543	ALL		644452.5	4271548	NonCance	0	0	0	0	0	0	0.009491	0	0	0	0	0	0	0	0.009491
544	ALL		644477.5	4271548	NonCance	0	0	0	0	0	0	0.011022	0	0	0	0	0	0	0	0.011022
545	ALL		644502.5	4271548	NonCance	0	0	0	0	0	0	0.010776	0	0	0	0	0	0	0	0.010776
546	ALL		644527.5	4271548	NonCance	0	0	0	0	0	0	0.007224	0	0	0	0	0	0	0	0.007224
547	ALL		644552.5	4271548	NonCance	0	0	0	0	0	0	0.008971	0	0	0	0	0	0	0	0.008971
548	ALL		644577.5	4271548	NonCance	0	0	0	0	0	0	0.007876	0	0	0	0	0	0	0	0.007876
549	ALL		644602.5	4271548	NonCance	0	0	0	0	0	0	0.006154	0	0	0	0	0	0	0	0.006154
550	ALL		644627.5	4271548	NonCance	0	0	0	0	0	0	0.005573	0	0	0	0	0	0	0	0.005573
551	ALL		644652.5	4271548	NonCance	0	0	0	0	0	0	0.005536	0	0	0	0	0	0	0	0.005536
552	ALL		644677.5	4271548	NonCance	0	0	0	0	0	0	0.005392	0	0	0	0	0	0	0	0.005392
553	ALL		644702.5	4271548	NonCance	0	0	0	0	0	0	0.005369	0	0	0	0	0	0	0	0.005369
554	ALL		644727.5	4271548	NonCance	0	0	0	0	0	0	0.005175	0	0	0	0	0	0	0	0.005175
555	ALL		644752.5	4271548	NonCance	0	0	0	0	0	0	0.005191	0	0	0	0	0	0	0	0.005191
556	ALL		644777.5	4271548	NonCance	0	0	0	0	0	0	0.005143	0	0	0	0	0	0	0	0.005143
557	ALL		644802.5	4271548	NonCance	0	0	0	0	0	0	0.005081	0	0	0	0	0	0	0	0.005081
558	ALL		644827.5	4271548	NonCance	0	0	0	0	0	0	0.004798	0	0	0	0	0	0	0	0.004798
559	ALL		644852.5	4271548	NonCance	0	0	0	0	0	0	0.004317	0	0	0	0	0	0	0	0.004317

**Exported Risk Results - Arden Pond

REC	GRP	NETID	X	Y	SCENARIO	CV	CNS	IMMUN	KIDNEY	GILV	REPRO/DE	RESP	SKIN	EYE	BONE/TEET	ENDO	BLOOD	ODOR	GENERAL	MAXHI
560	ALL		644877.5	4271548	NonCance	0	0	0	0	0	0	0.003784	0	0	0	0	0	0	0	0.003784
561	ALL		644902.5	4271548	NonCance	0	0	0	0	0	0	0.003403	0	0	0	0	0	0	0	0.003403
562	ALL		645052.5	4271548	NonCance	0	0	0	0	0	0	0.003956	0	0	0	0	0	0	0	0.003956
563	ALL		645077.5	4271548	NonCance	0	0	0	0	0	0	0.003409	0	0	0	0	0	0	0	0.003409
564	ALL		645102.5	4271548	NonCance	0	0	0	0	0	0	0.003456	0	0	0	0	0	0	0	0.003456
565	ALL		645127.5	4271548	NonCance	0	0	0	0	0	0	0.003445	0	0	0	0	0	0	0	0.003445
566	ALL		645152.5	4271548	NonCance	0	0	0	0	0	0	0.003242	0	0	0	0	0	0	0	0.003242
567	ALL		645177.5	4271548	NonCance	0	0	0	0	0	0	0.002937	0	0	0	0	0	0	0	0.002937
568	ALL		645202.5	4271548	NonCance	0	0	0	0	0	0	0.002535	0	0	0	0	0	0	0	0.002535
569	ALL		645227.5	4271548	NonCance	0	0	0	0	0	0	0.002231	0	0	0	0	0	0	0	0.002231
570	ALL		645252.5	4271548	NonCance	0	0	0	0	0	0	0.00205	0	0	0	0	0	0	0	0.00205
571	ALL		645277.5	4271548	NonCance	0	0	0	0	0	0	0.001905	0	0	0	0	0	0	0	0.001905
572	ALL		645302.5	4271548	NonCance	0	0	0	0	0	0	0.001772	0	0	0	0	0	0	0	0.001772
573	ALL		645327.5	4271548	NonCance	0	0	0	0	0	0	0.001622	0	0	0	0	0	0	0	0.001622
574	ALL		645352.5	4271548	NonCance	0	0	0	0	0	0	0.00143	0	0	0	0	0	0	0	0.00143
575	ALL		645377.5	4271548	NonCance	0	0	0	0	0	0	0.001237	0	0	0	0	0	0	0	0.001237
576	ALL		645402.5	4271548	NonCance	0	0	0	0	0	0	0.001107	0	0	0	0	0	0	0	0.001107
577	ALL		645427.5	4271548	NonCance	0	0	0	0	0	0	0.001012	0	0	0	0	0	0	0	0.001012
578	ALL		645452.5	4271548	NonCance	0	0	0	0	0	0	0.00094	0	0	0	0	0	0	0	0.00094
579	ALL		645477.5	4271548	NonCance	0	0	0	0	0	0	0.000894	0	0	0	0	0	0	0	0.000894
580	ALL		644377.5	4271573	NonCance	0	0	0	0	0	0	0.017977	0	0	0	0	0	0	0	0.017977
581	ALL		644402.5	4271573	NonCance	0	0	0	0	0	0	0.018672	0	0	0	0	0	0	0	0.018672
582	ALL		644427.5	4271573	NonCance	0	0	0	0	0	0	0.018386	0	0	0	0	0	0	0	0.018386
583	ALL		644452.5	4271573	NonCance	0	0	0	0	0	0	0.012374	0	0	0	0	0	0	0	0.012374
584	ALL		644477.5	4271573	NonCance	0	0	0	0	0	0	0.028682	0	0	0	0	0	0	0	0.028682
585	ALL		644502.5	4271573	NonCance	0	0	0	0	0	0	0.026224	0	0	0	0	0	0	0	0.026224
586	ALL		644527.5	4271573	NonCance	0	0	0	0	0	0	0.024077	0	0	0	0	0	0	0	0.024077
587	ALL		644552.5	4271573	NonCance	0	0	0	0	0	0	0.015786	0	0	0	0	0	0	0	0.015786
588	ALL		644577.5	4271573	NonCance	0	0	0	0	0	0	0.008567	0	0	0	0	0	0	0	0.008567
589	ALL		644602.5	4271573	NonCance	0	0	0	0	0	0	0.006433	0	0	0	0	0	0	0	0.006433
590	ALL		644627.5	4271573	NonCance	0	0	0	0	0	0	0.006048	0	0	0	0	0	0	0	0.006048
591	ALL		644652.5	4271573	NonCance	0	0	0	0	0	0	0.005791	0	0	0	0	0	0	0	0.005791
592	ALL		644677.5	4271573	NonCance	0	0	0	0	0	0	0.005625	0	0	0	0	0	0	0	0.005625
593	ALL		644702.5	4271573	NonCance	0	0	0	0	0	0	0.005492	0	0	0	0	0	0	0	0.005492
594	ALL		644727.5	4271573	NonCance	0	0	0	0	0	0	0.005424	0	0	0	0	0	0	0	0.005424
595	ALL		644752.5	4271573	NonCance	0	0	0	0	0	0	0.005381	0	0	0	0	0	0	0	0.005381
596	ALL		644777.5	4271573	NonCance	0	0	0	0	0	0	0.005201	0	0	0	0	0	0	0	0.005201
597	ALL		644802.5	4271573	NonCance	0	0	0	0	0	0	0.004912	0	0	0	0	0	0	0	0.004912
598	ALL		644827.5	4271573	NonCance	0	0	0	0	0	0	0.004633	0	0	0	0	0	0	0	0.004633
599	ALL		644852.5	4271573	NonCance	0	0	0	0	0	0	0.004406	0	0	0	0	0	0	0	0.004406
600	ALL		644877.5	4271573	NonCance	0	0	0	0	0	0	0.003984	0	0	0	0	0	0	0	0.003984
601	ALL		645077.5	4271573	NonCance	0	0	0	0	0	0	0.00421	0	0	0	0	0	0	0	0.00421
602	ALL		645102.5	4271573	NonCance	0	0	0	0	0	0	0.003714	0	0	0	0	0	0	0	0.003714
603	ALL		645127.5	4271573	NonCance	0	0	0	0	0	0	0.003747	0	0	0	0	0	0	0	0.003747
604	ALL		645152.5	4271573	NonCance	0	0	0	0	0	0	0.003355	0	0	0	0	0	0	0	0.003355
605	ALL		645177.5	4271573	NonCance	0	0	0	0	0	0	0.003015	0	0	0	0	0	0	0	0.003015
606	ALL		645202.5	4271573	NonCance	0	0	0	0	0	0	0.002891	0	0	0	0	0	0	0	0.002891
607	ALL		645227.5	4271573	NonCance	0	0	0	0	0	0	0.002592	0	0	0	0	0	0	0	0.002592
608	ALL		645252.5	4271573	NonCance	0	0	0	0	0	0	0.002408	0	0	0	0	0	0	0	0.002408
609	ALL		645277.5	4271573	NonCance	0	0	0	0	0	0	0.002135	0	0	0	0	0	0	0	0.002135
610	ALL		645302.5	4271573	NonCance	0	0	0	0	0	0	0.002004	0	0	0	0	0	0	0	0.002004

**Exported Risk Results - Arden Pond

REC	GRP	NETID	X	Y	SCENARIO	CV	CNS	IMMUN	KIDNEY	GILV	REPRO/DE	RESP	SKIN	EYE	BONE/TEET	ENDO	BLOOD	ODOR	GENERAL	MAXHI
611	ALL		645327.5	4271573	NonCance	0	0	0	0	0	0	0.001886	0	0	0	0	0	0	0	0.001886
612	ALL		645352.5	4271573	NonCance	0	0	0	0	0	0	0.001592	0	0	0	0	0	0	0	0.001592
613	ALL		645377.5	4271573	NonCance	0	0	0	0	0	0	0.00135	0	0	0	0	0	0	0	0.00135
614	ALL		645402.5	4271573	NonCance	0	0	0	0	0	0	0.001206	0	0	0	0	0	0	0	0.001206
615	ALL		645427.5	4271573	NonCance	0	0	0	0	0	0	0.001098	0	0	0	0	0	0	0	0.001098
616	ALL		645452.5	4271573	NonCance	0	0	0	0	0	0	0.001007	0	0	0	0	0	0	0	0.001007
617	ALL		644377.5	4271598	NonCance	0	0	0	0	0	0	0.017421	0	0	0	0	0	0	0	0.017421
618	ALL		644402.5	4271598	NonCance	0	0	0	0	0	0	0.017651	0	0	0	0	0	0	0	0.017651
619	ALL		644427.5	4271598	NonCance	0	0	0	0	0	0	0.018055	0	0	0	0	0	0	0	0.018055
620	ALL		644452.5	4271598	NonCance	0	0	0	0	0	0	0.018334	0	0	0	0	0	0	0	0.018334
621	ALL		644477.5	4271598	NonCance	0	0	0	0	0	0	0.019266	0	0	0	0	0	0	0	0.019266
622	ALL		644502.5	4271598	NonCance	0	0	0	0	0	0	0.019394	0	0	0	0	0	0	0	0.019394
623	ALL		644527.5	4271598	NonCance	0	0	0	0	0	0	0.016773	0	0	0	0	0	0	0	0.016773
624	ALL		644552.5	4271598	NonCance	0	0	0	0	0	0	0.012294	0	0	0	0	0	0	0	0.012294
625	ALL		644577.5	4271598	NonCance	0	0	0	0	0	0	0.008619	0	0	0	0	0	0	0	0.008619
626	ALL		644602.5	4271598	NonCance	0	0	0	0	0	0	0.006665	0	0	0	0	0	0	0	0.006665
627	ALL		644627.5	4271598	NonCance	0	0	0	0	0	0	0.005789	0	0	0	0	0	0	0	0.005789
628	ALL		644652.5	4271598	NonCance	0	0	0	0	0	0	0.005362	0	0	0	0	0	0	0	0.005362
629	ALL		644677.5	4271598	NonCance	0	0	0	0	0	0	0.005145	0	0	0	0	0	0	0	0.005145
630	ALL		644702.5	4271598	NonCance	0	0	0	0	0	0	0.005064	0	0	0	0	0	0	0	0.005064
631	ALL		644727.5	4271598	NonCance	0	0	0	0	0	0	0.005117	0	0	0	0	0	0	0	0.005117
632	ALL		644752.5	4271598	NonCance	0	0	0	0	0	0	0.005098	0	0	0	0	0	0	0	0.005098
633	ALL		644777.5	4271598	NonCance	0	0	0	0	0	0	0.004911	0	0	0	0	0	0	0	0.004911
634	ALL		644802.5	4271598	NonCance	0	0	0	0	0	0	0.004559	0	0	0	0	0	0	0	0.004559
635	ALL		644827.5	4271598	NonCance	0	0	0	0	0	0	0.004233	0	0	0	0	0	0	0	0.004233
636	ALL		644852.5	4271598	NonCance	0	0	0	0	0	0	0.004005	0	0	0	0	0	0	0	0.004005
637	ALL		644877.5	4271598	NonCance	0	0	0	0	0	0	0.003687	0	0	0	0	0	0	0	0.003687
638	ALL		645102.5	4271598	NonCance	0	0	0	0	0	0	0.004397	0	0	0	0	0	0	0	0.004397
639	ALL		645127.5	4271598	NonCance	0	0	0	0	0	0	0.00406	0	0	0	0	0	0	0	0.00406
640	ALL		645152.5	4271598	NonCance	0	0	0	0	0	0	0.003666	0	0	0	0	0	0	0	0.003666
641	ALL		645177.5	4271598	NonCance	0	0	0	0	0	0	0.003109	0	0	0	0	0	0	0	0.003109
642	ALL		645202.5	4271598	NonCance	0	0	0	0	0	0	0.002845	0	0	0	0	0	0	0	0.002845
643	ALL		645227.5	4271598	NonCance	0	0	0	0	0	0	0.002875	0	0	0	0	0	0	0	0.002875
644	ALL		645252.5	4271598	NonCance	0	0	0	0	0	0	0.002372	0	0	0	0	0	0	0	0.002372
645	ALL		645277.5	4271598	NonCance	0	0	0	0	0	0	0.002175	0	0	0	0	0	0	0	0.002175
646	ALL		645302.5	4271598	NonCance	0	0	0	0	0	0	0.001903	0	0	0	0	0	0	0	0.001903
647	ALL		645327.5	4271598	NonCance	0	0	0	0	0	0	0.001874	0	0	0	0	0	0	0	0.001874
648	ALL		645352.5	4271598	NonCance	0	0	0	0	0	0	0.001751	0	0	0	0	0	0	0	0.001751
649	ALL		645377.5	4271598	NonCance	0	0	0	0	0	0	0.001447	0	0	0	0	0	0	0	0.001447
650	ALL		645402.5	4271598	NonCance	0	0	0	0	0	0	0.00128	0	0	0	0	0	0	0	0.00128
651	ALL		645427.5	4271598	NonCance	0	0	0	0	0	0	0.001166	0	0	0	0	0	0	0	0.001166
652	ALL		645452.5	4271598	NonCance	0	0	0	0	0	0	0.001073	0	0	0	0	0	0	0	0.001073
653	ALL		644377.5	4271623	NonCance	0	0	0	0	0	0	0.013316	0	0	0	0	0	0	0	0.013316
654	ALL		644402.5	4271623	NonCance	0	0	0	0	0	0	0.013006	0	0	0	0	0	0	0	0.013006
655	ALL		644427.5	4271623	NonCance	0	0	0	0	0	0	0.012928	0	0	0	0	0	0	0	0.012928
656	ALL		644452.5	4271623	NonCance	0	0	0	0	0	0	0.013315	0	0	0	0	0	0	0	0.013315
657	ALL		644477.5	4271623	NonCance	0	0	0	0	0	0	0.014688	0	0	0	0	0	0	0	0.014688
658	ALL		644502.5	4271623	NonCance	0	0	0	0	0	0	0.014839	0	0	0	0	0	0	0	0.014839
659	ALL		644527.5	4271623	NonCance	0	0	0	0	0	0	0.013648	0	0	0	0	0	0	0	0.013648
660	ALL		644552.5	4271623	NonCance	0	0	0	0	0	0	0.01025	0	0	0	0	0	0	0	0.01025
661	ALL		644577.5	4271623	NonCance	0	0	0	0	0	0	0.007971	0	0	0	0	0	0	0	0.007971

**Exported Risk Results - Arden Pond

REC	GRP	NETID	X	Y	SCENARIO	CV	CNS	IMMUN	KIDNEY	GILV	REPRO/DE	RESP	SKIN	EYE	BONE/TEET	ENDO	BLOOD	ODOR	GENERAL	MAXHI
662	ALL		644602.5	4271623	NonCance	0	0	0	0	0	0	0.006535	0	0	0	0	0	0	0	0.006535
663	ALL		644627.5	4271623	NonCance	0	0	0	0	0	0	0.005843	0	0	0	0	0	0	0	0.005843
664	ALL		644652.5	4271623	NonCance	0	0	0	0	0	0	0.005553	0	0	0	0	0	0	0	0.005553
665	ALL		644677.5	4271623	NonCance	0	0	0	0	0	0	0.005471	0	0	0	0	0	0	0	0.005471
666	ALL		644702.5	4271623	NonCance	0	0	0	0	0	0	0.005538	0	0	0	0	0	0	0	0.005538
667	ALL		644727.5	4271623	NonCance	0	0	0	0	0	0	0.005522	0	0	0	0	0	0	0	0.005522
668	ALL		644752.5	4271623	NonCance	0	0	0	0	0	0	0.005186	0	0	0	0	0	0	0	0.005186
669	ALL		644777.5	4271623	NonCance	0	0	0	0	0	0	0.004863	0	0	0	0	0	0	0	0.004863
670	ALL		644802.5	4271623	NonCance	0	0	0	0	0	0	0.004478	0	0	0	0	0	0	0	0.004478
671	ALL		644827.5	4271623	NonCance	0	0	0	0	0	0	0.004123	0	0	0	0	0	0	0	0.004123
672	ALL		644852.5	4271623	NonCance	0	0	0	0	0	0	0.003755	0	0	0	0	0	0	0	0.003755
673	ALL		644877.5	4271623	NonCance	0	0	0	0	0	0	0.003404	0	0	0	0	0	0	0	0.003404
674	ALL		645202.5	4271623	NonCance	0	0	0	0	0	0	0.003015	0	0	0	0	0	0	0	0.003015
675	ALL		645227.5	4271623	NonCance	0	0	0	0	0	0	0.002953	0	0	0	0	0	0	0	0.002953
676	ALL		645252.5	4271623	NonCance	0	0	0	0	0	0	0.002825	0	0	0	0	0	0	0	0.002825
677	ALL		645302.5	4271623	NonCance	0	0	0	0	0	0	0.002516	0	0	0	0	0	0	0	0.002516
678	ALL		645327.5	4271623	NonCance	0	0	0	0	0	0	0.002258	0	0	0	0	0	0	0	0.002258
679	ALL		645352.5	4271623	NonCance	0	0	0	0	0	0	0.001929	0	0	0	0	0	0	0	0.001929
680	ALL		645377.5	4271623	NonCance	0	0	0	0	0	0	0.00155	0	0	0	0	0	0	0	0.00155
681	ALL		645402.5	4271623	NonCance	0	0	0	0	0	0	0.001352	0	0	0	0	0	0	0	0.001352
682	ALL		645427.5	4271623	NonCance	0	0	0	0	0	0	0.001227	0	0	0	0	0	0	0	0.001227
683	ALL		645452.5	4271623	NonCance	0	0	0	0	0	0	0.001126	0	0	0	0	0	0	0	0.001126
684	ALL		644377.5	4271648	NonCance	0	0	0	0	0	0	0.010275	0	0	0	0	0	0	0	0.010275
685	ALL		644402.5	4271648	NonCance	0	0	0	0	0	0	0.010672	0	0	0	0	0	0	0	0.010672
686	ALL		644427.5	4271648	NonCance	0	0	0	0	0	0	0.01093	0	0	0	0	0	0	0	0.01093
687	ALL		644452.5	4271648	NonCance	0	0	0	0	0	0	0.011268	0	0	0	0	0	0	0	0.011268
688	ALL		644477.5	4271648	NonCance	0	0	0	0	0	0	0.012551	0	0	0	0	0	0	0	0.012551
689	ALL		644502.5	4271648	NonCance	0	0	0	0	0	0	0.012472	0	0	0	0	0	0	0	0.012472
690	ALL		644527.5	4271648	NonCance	0	0	0	0	0	0	0.01236	0	0	0	0	0	0	0	0.01236
691	ALL		644552.5	4271648	NonCance	0	0	0	0	0	0	0.009229	0	0	0	0	0	0	0	0.009229
692	ALL		644577.5	4271648	NonCance	0	0	0	0	0	0	0.007498	0	0	0	0	0	0	0	0.007498
693	ALL		644602.5	4271648	NonCance	0	0	0	0	0	0	0.006433	0	0	0	0	0	0	0	0.006433
694	ALL		644627.5	4271648	NonCance	0	0	0	0	0	0	0.005952	0	0	0	0	0	0	0	0.005952
695	ALL		644652.5	4271648	NonCance	0	0	0	0	0	0	0.005969	0	0	0	0	0	0	0	0.005969
696	ALL		644677.5	4271648	NonCance	0	0	0	0	0	0	0.006567	0	0	0	0	0	0	0	0.006567
697	ALL		644702.5	4271648	NonCance	0	0	0	0	0	0	0.005516	0	0	0	0	0	0	0	0.005516
698	ALL		644727.5	4271648	NonCance	0	0	0	0	0	0	0.005252	0	0	0	0	0	0	0	0.005252
699	ALL		644752.5	4271648	NonCance	0	0	0	0	0	0	0.004753	0	0	0	0	0	0	0	0.004753
700	ALL		644777.5	4271648	NonCance	0	0	0	0	0	0	0.005644	0	0	0	0	0	0	0	0.005644
701	ALL		644802.5	4271648	NonCance	0	0	0	0	0	0	0.004705	0	0	0	0	0	0	0	0.004705
702	ALL		644827.5	4271648	NonCance	0	0	0	0	0	0	0.004167	0	0	0	0	0	0	0	0.004167
703	ALL		644852.5	4271648	NonCance	0	0	0	0	0	0	0.003779	0	0	0	0	0	0	0	0.003779
704	ALL		644877.5	4271648	NonCance	0	0	0	0	0	0	0.003454	0	0	0	0	0	0	0	0.003454
705	ALL		645227.5	4271648	NonCance	0	0	0	0	0	0	0.003764	0	0	0	0	0	0	0	0.003764
706	ALL		645327.5	4271648	NonCance	0	0	0	0	0	0	0.002498	0	0	0	0	0	0	0	0.002498
707	ALL		645352.5	4271648	NonCance	0	0	0	0	0	0	0.00209	0	0	0	0	0	0	0	0.00209
708	ALL		645377.5	4271648	NonCance	0	0	0	0	0	0	0.001661	0	0	0	0	0	0	0	0.001661
709	ALL		645402.5	4271648	NonCance	0	0	0	0	0	0	0.001443	0	0	0	0	0	0	0	0.001443
710	ALL		645427.5	4271648	NonCance	0	0	0	0	0	0	0.001299	0	0	0	0	0	0	0	0.001299
711	ALL		645452.5	4271648	NonCance	0	0	0	0	0	0	0.001181	0	0	0	0	0	0	0	0.001181
712	ALL		644377.5	4271673	NonCance	0	0	0	0	0	0	0.008298	0	0	0	0	0	0	0	0.008298

**Exported Risk Results - Arden Pond

REC	GRP	NETID	X	Y	SCENARIO	CV	CNS	IMMUN	KIDNEY	GILV	REPRO/DE	RESP	SKIN	EYE	BONE/TEET	ENDO	BLOOD	ODOR	GENERAL	MAXHI
713	ALL		644402.5	4271673	NonCance	0	0	0	0	0	0	0.008584	0	0	0	0	0	0	0	0.008584
714	ALL		644427.5	4271673	NonCance	0	0	0	0	0	0	0.008963	0	0	0	0	0	0	0	0.008963
715	ALL		644452.5	4271673	NonCance	0	0	0	0	0	0	0.009451	0	0	0	0	0	0	0	0.009451
716	ALL		644477.5	4271673	NonCance	0	0	0	0	0	0	0.010598	0	0	0	0	0	0	0	0.010598
717	ALL		644502.5	4271673	NonCance	0	0	0	0	0	0	0.012285	0	0	0	0	0	0	0	0.012285
718	ALL		644527.5	4271673	NonCance	0	0	0	0	0	0	0.011174	0	0	0	0	0	0	0	0.011174
719	ALL		644552.5	4271673	NonCance	0	0	0	0	0	0	0.008956	0	0	0	0	0	0	0	0.008956
720	ALL		644577.5	4271673	NonCance	0	0	0	0	0	0	0.007378	0	0	0	0	0	0	0	0.007378
721	ALL		644602.5	4271673	NonCance	0	0	0	0	0	0	0.006688	0	0	0	0	0	0	0	0.006688
722	ALL		644627.5	4271673	NonCance	0	0	0	0	0	0	0.00675	0	0	0	0	0	0	0	0.00675
723	ALL		644652.5	4271673	NonCance	0	0	0	0	0	0	0.006829	0	0	0	0	0	0	0	0.006829
724	ALL		644677.5	4271673	NonCance	0	0	0	0	0	0	0.005314	0	0	0	0	0	0	0	0.005314
725	ALL		644702.5	4271673	NonCance	0	0	0	0	0	0	0.007823	0	0	0	0	0	0	0	0.007823
726	ALL		644727.5	4271673	NonCance	0	0	0	0	0	0	0.008469	0	0	0	0	0	0	0	0.008469
727	ALL		644752.5	4271673	NonCance	0	0	0	0	0	0	0.006963	0	0	0	0	0	0	0	0.006963
728	ALL		644777.5	4271673	NonCance	0	0	0	0	0	0	0.005175	0	0	0	0	0	0	0	0.005175
729	ALL		644802.5	4271673	NonCance	0	0	0	0	0	0	0.005837	0	0	0	0	0	0	0	0.005837
730	ALL		644827.5	4271673	NonCance	0	0	0	0	0	0	0.004521	0	0	0	0	0	0	0	0.004521
731	ALL		644852.5	4271673	NonCance	0	0	0	0	0	0	0.003913	0	0	0	0	0	0	0	0.003913
732	ALL		644877.5	4271673	NonCance	0	0	0	0	0	0	0.003549	0	0	0	0	0	0	0	0.003549
733	ALL		645302.5	4271673	NonCance	0	0	0	0	0	0	0.002828	0	0	0	0	0	0	0	0.002828
734	ALL		645327.5	4271673	NonCance	0	0	0	0	0	0	0.002587	0	0	0	0	0	0	0	0.002587
735	ALL		645352.5	4271673	NonCance	0	0	0	0	0	0	0.002152	0	0	0	0	0	0	0	0.002152
736	ALL		645377.5	4271673	NonCance	0	0	0	0	0	0	0.001774	0	0	0	0	0	0	0	0.001774
737	ALL		645402.5	4271673	NonCance	0	0	0	0	0	0	0.001542	0	0	0	0	0	0	0	0.001542
738	ALL		645427.5	4271673	NonCance	0	0	0	0	0	0	0.001378	0	0	0	0	0	0	0	0.001378
739	ALL		644377.5	4271698	NonCance	0	0	0	0	0	0	0.007082	0	0	0	0	0	0	0	0.007082
740	ALL		644402.5	4271698	NonCance	0	0	0	0	0	0	0.00728	0	0	0	0	0	0	0	0.00728
741	ALL		644427.5	4271698	NonCance	0	0	0	0	0	0	0.007571	0	0	0	0	0	0	0	0.007571
742	ALL		644452.5	4271698	NonCance	0	0	0	0	0	0	0.007986	0	0	0	0	0	0	0	0.007986
743	ALL		644477.5	4271698	NonCance	0	0	0	0	0	0	0.008884	0	0	0	0	0	0	0	0.008884
744	ALL		644502.5	4271698	NonCance	0	0	0	0	0	0	0.011074	0	0	0	0	0	0	0	0.011074
745	ALL		644527.5	4271698	NonCance	0	0	0	0	0	0	0.010598	0	0	0	0	0	0	0	0.010598
746	ALL		644552.5	4271698	NonCance	0	0	0	0	0	0	0.00892	0	0	0	0	0	0	0	0.00892
747	ALL		644577.5	4271698	NonCance	0	0	0	0	0	0	0.007839	0	0	0	0	0	0	0	0.007839
748	ALL		644602.5	4271698	NonCance	0	0	0	0	0	0	0.00734	0	0	0	0	0	0	0	0.00734
749	ALL		644627.5	4271698	NonCance	0	0	0	0	0	0	0.006823	0	0	0	0	0	0	0	0.006823
750	ALL		644652.5	4271698	NonCance	0	0	0	0	0	0	0.006431	0	0	0	0	0	0	0	0.006431
751	ALL		644677.5	4271698	NonCance	0	0	0	0	0	0	0.008854	0	0	0	0	0	0	0	0.008854
752	ALL		644702.5	4271698	NonCance	0	0	0	0	0	0	0.00724	0	0	0	0	0	0	0	0.00724
753	ALL		644727.5	4271698	NonCance	0	0	0	0	0	0	0.006599	0	0	0	0	0	0	0	0.006599
754	ALL		644752.5	4271698	NonCance	0	0	0	0	0	0	0.006965	0	0	0	0	0	0	0	0.006965
755	ALL		644777.5	4271698	NonCance	0	0	0	0	0	0	0.006863	0	0	0	0	0	0	0	0.006863
756	ALL		644802.5	4271698	NonCance	0	0	0	0	0	0	0.005382	0	0	0	0	0	0	0	0.005382
757	ALL		644827.5	4271698	NonCance	0	0	0	0	0	0	0.005734	0	0	0	0	0	0	0	0.005734
758	ALL		644852.5	4271698	NonCance	0	0	0	0	0	0	0.004349	0	0	0	0	0	0	0	0.004349
759	ALL		644877.5	4271698	NonCance	0	0	0	0	0	0	0.003737	0	0	0	0	0	0	0	0.003737
760	ALL		645377.5	4271698	NonCance	0	0	0	0	0	0	0.00188	0	0	0	0	0	0	0	0.00188
761	ALL		645402.5	4271698	NonCance	0	0	0	0	0	0	0.001646	0	0	0	0	0	0	0	0.001646
762	ALL		644377.5	4271723	NonCance	0	0	0	0	0	0	0.006265	0	0	0	0	0	0	0	0.006265
763	ALL		644402.5	4271723	NonCance	0	0	0	0	0	0	0.006416	0	0	0	0	0	0	0	0.006416

**Exported Risk Results - Arden Pond

REC	GRP	NETID	X	Y	SCENARIO	CV	CNS	IMMUN	KIDNEY	GILV	REPRO/DE	RESP	SKIN	EYE	BONE/TEET	ENDO	BLOOD	ODOR	GENERAL	MAXHI
764	ALL		644427.5	4271723	NonCance	0	0	0	0	0	0	0.006599	0	0	0	0	0	0	0	0.006599
765	ALL		644452.5	4271723	NonCance	0	0	0	0	0	0	0.006922	0	0	0	0	0	0	0	0.006922
766	ALL		644477.5	4271723	NonCance	0	0	0	0	0	0	0.00756	0	0	0	0	0	0	0	0.00756
767	ALL		644502.5	4271723	NonCance	0	0	0	0	0	0	0.008776	0	0	0	0	0	0	0	0.008776
768	ALL		644527.5	4271723	NonCance	0	0	0	0	0	0	0.009933	0	0	0	0	0	0	0	0.009933
769	ALL		644552.5	4271723	NonCance	0	0	0	0	0	0	0.0095	0	0	0	0	0	0	0	0.0095
770	ALL		644577.5	4271723	NonCance	0	0	0	0	0	0	0.007801	0	0	0	0	0	0	0	0.007801
771	ALL		644602.5	4271723	NonCance	0	0	0	0	0	0	0.007926	0	0	0	0	0	0	0	0.007926
772	ALL		644627.5	4271723	NonCance	0	0	0	0	0	0	0.008353	0	0	0	0	0	0	0	0.008353
773	ALL		644652.5	4271723	NonCance	0	0	0	0	0	0	0.008035	0	0	0	0	0	0	0	0.008035
774	ALL		644677.5	4271723	NonCance	0	0	0	0	0	0	0.006734	0	0	0	0	0	0	0	0.006734
775	ALL		644702.5	4271723	NonCance	0	0	0	0	0	0	0.005935	0	0	0	0	0	0	0	0.005935
776	ALL		644727.5	4271723	NonCance	0	0	0	0	0	0	0.00559	0	0	0	0	0	0	0	0.00559
777	ALL		644752.5	4271723	NonCance	0	0	0	0	0	0	0.005756	0	0	0	0	0	0	0	0.005756
778	ALL		644777.5	4271723	NonCance	0	0	0	0	0	0	0.006646	0	0	0	0	0	0	0	0.006646
779	ALL		644802.5	4271723	NonCance	0	0	0	0	0	0	0.006838	0	0	0	0	0	0	0	0.006838
780	ALL		644827.5	4271723	NonCance	0	0	0	0	0	0	0.005366	0	0	0	0	0	0	0	0.005366
781	ALL		644852.5	4271723	NonCance	0	0	0	0	0	0	0.005699	0	0	0	0	0	0	0	0.005699
782	ALL		644877.5	4271723	NonCance	0	0	0	0	0	0	0.004253	0	0	0	0	0	0	0	0.004253
783	ALL		645377.5	4271723	NonCance	0	0	0	0	0	0	0.001986	0	0	0	0	0	0	0	0.001986
784	ALL		645402.5	4271723	NonCance	0	0	0	0	0	0	0.001759	0	0	0	0	0	0	0	0.001759
785	ALL		645452.5	4271723	NonCance	0	0	0	0	0	0	0.00138	0	0	0	0	0	0	0	0.00138
786	ALL		644377.5	4271748	NonCance	0	0	0	0	0	0	0.005613	0	0	0	0	0	0	0	0.005613
787	ALL		644402.5	4271748	NonCance	0	0	0	0	0	0	0.00574	0	0	0	0	0	0	0	0.00574
788	ALL		644427.5	4271748	NonCance	0	0	0	0	0	0	0.005907	0	0	0	0	0	0	0	0.005907
789	ALL		644452.5	4271748	NonCance	0	0	0	0	0	0	0.006143	0	0	0	0	0	0	0	0.006143
790	ALL		644477.5	4271748	NonCance	0	0	0	0	0	0	0.006564	0	0	0	0	0	0	0	0.006564
791	ALL		644502.5	4271748	NonCance	0	0	0	0	0	0	0.007374	0	0	0	0	0	0	0	0.007374
792	ALL		644527.5	4271748	NonCance	0	0	0	0	0	0	0.009115	0	0	0	0	0	0	0	0.009115
793	ALL		644552.5	4271748	NonCance	0	0	0	0	0	0	0.010334	0	0	0	0	0	0	0	0.010334
794	ALL		644577.5	4271748	NonCance	0	0	0	0	0	0	0.009661	0	0	0	0	0	0	0	0.009661
795	ALL		644602.5	4271748	NonCance	0	0	0	0	0	0	0.009213	0	0	0	0	0	0	0	0.009213
796	ALL		644627.5	4271748	NonCance	0	0	0	0	0	0	0.007524	0	0	0	0	0	0	0	0.007524
797	ALL		644652.5	4271748	NonCance	0	0	0	0	0	0	0.006407	0	0	0	0	0	0	0	0.006407
798	ALL		644677.5	4271748	NonCance	0	0	0	0	0	0	0.005642	0	0	0	0	0	0	0	0.005642
799	ALL		644702.5	4271748	NonCance	0	0	0	0	0	0	0.005155	0	0	0	0	0	0	0	0.005155
800	ALL		644727.5	4271748	NonCance	0	0	0	0	0	0	0.00494	0	0	0	0	0	0	0	0.00494
801	ALL		644752.5	4271748	NonCance	0	0	0	0	0	0	0.005018	0	0	0	0	0	0	0	0.005018
802	ALL		644777.5	4271748	NonCance	0	0	0	0	0	0	0.005489	0	0	0	0	0	0	0	0.005489
803	ALL		644802.5	4271748	NonCance	0	0	0	0	0	0	0.006577	0	0	0	0	0	0	0	0.006577
804	ALL		644827.5	4271748	NonCance	0	0	0	0	0	0	0.006804	0	0	0	0	0	0	0	0.006804
805	ALL		644852.5	4271748	NonCance	0	0	0	0	0	0	0.005323	0	0	0	0	0	0	0	0.005323
806	ALL		644877.5	4271748	NonCance	0	0	0	0	0	0	0.005686	0	0	0	0	0	0	0	0.005686
807	ALL		644902.5	4271748	NonCance	0	0	0	0	0	0	0.004276	0	0	0	0	0	0	0	0.004276
808	ALL		645377.5	4271748	NonCance	0	0	0	0	0	0	0.002121	0	0	0	0	0	0	0	0.002121
809	ALL		645427.5	4271748	NonCance	0	0	0	0	0	0	0.001656	0	0	0	0	0	0	0	0.001656
810	ALL		645452.5	4271748	NonCance	0	0	0	0	0	0	0.001454	0	0	0	0	0	0	0	0.001454
811	ALL		644377.5	4271773	NonCance	0	0	0	0	0	0	0.005072	0	0	0	0	0	0	0	0.005072
812	ALL		644402.5	4271773	NonCance	0	0	0	0	0	0	0.005192	0	0	0	0	0	0	0	0.005192
813	ALL		644427.5	4271773	NonCance	0	0	0	0	0	0	0.005347	0	0	0	0	0	0	0	0.005347
814	ALL		644452.5	4271773	NonCance	0	0	0	0	0	0	0.005541	0	0	0	0	0	0	0	0.005541

**Exported Risk Results - Arden Pond

REC	GRP	NETID	X	Y	SCENARIO	CV	CNS	IMMUN	KIDNEY	GILV	REPRO/DE	RESP	SKIN	EYE	BONE/TEET	ENDO	BLOOD	ODOR	GENERAL	MAXHI
815	ALL		644477.5	4271773	NonCance	0	0	0	0	0	0	0.005829	0	0	0	0	0	0	0	0.005829
816	ALL		644502.5	4271773	NonCance	0	0	0	0	0	0	0.006354	0	0	0	0	0	0	0	0.006354
817	ALL		644527.5	4271773	NonCance	0	0	0	0	0	0	0.007381	0	0	0	0	0	0	0	0.007381
818	ALL		644552.5	4271773	NonCance	0	0	0	0	0	0	0.008878	0	0	0	0	0	0	0	0.008878
819	ALL		644577.5	4271773	NonCance	0	0	0	0	0	0	0.008605	0	0	0	0	0	0	0	0.008605
820	ALL		644602.5	4271773	NonCance	0	0	0	0	0	0	0.007208	0	0	0	0	0	0	0	0.007208
821	ALL		644627.5	4271773	NonCance	0	0	0	0	0	0	0.006202	0	0	0	0	0	0	0	0.006202
822	ALL		644652.5	4271773	NonCance	0	0	0	0	0	0	0.00548	0	0	0	0	0	0	0	0.00548
823	ALL		644677.5	4271773	NonCance	0	0	0	0	0	0	0.004962	0	0	0	0	0	0	0	0.004962
824	ALL		644702.5	4271773	NonCance	0	0	0	0	0	0	0.004626	0	0	0	0	0	0	0	0.004626
825	ALL		644727.5	4271773	NonCance	0	0	0	0	0	0	0.004466	0	0	0	0	0	0	0	0.004466
826	ALL		644752.5	4271773	NonCance	0	0	0	0	0	0	0.00451	0	0	0	0	0	0	0	0.00451
827	ALL		644777.5	4271773	NonCance	0	0	0	0	0	0	0.004785	0	0	0	0	0	0	0	0.004785
828	ALL		644802.5	4271773	NonCance	0	0	0	0	0	0	0.005393	0	0	0	0	0	0	0	0.005393
829	ALL		644827.5	4271773	NonCance	0	0	0	0	0	0	0.006572	0	0	0	0	0	0	0	0.006572
830	ALL		644852.5	4271773	NonCance	0	0	0	0	0	0	0.006816	0	0	0	0	0	0	0	0.006816
831	ALL		644877.5	4271773	NonCance	0	0	0	0	0	0	0.005408	0	0	0	0	0	0	0	0.005408
832	ALL		644902.5	4271773	NonCance	0	0	0	0	0	0	0.005721	0	0	0	0	0	0	0	0.005721
833	ALL		644927.5	4271773	NonCance	0	0	0	0	0	0	0.004497	0	0	0	0	0	0	0	0.004497
834	ALL		644952.5	4271773	NonCance	0	0	0	0	0	0	0.003907	0	0	0	0	0	0	0	0.003907
835	ALL		645352.5	4271773	NonCance	0	0	0	0	0	0	0.002565	0	0	0	0	0	0	0	0.002565
836	ALL		645377.5	4271773	NonCance	0	0	0	0	0	0	0.002289	0	0	0	0	0	0	0	0.002289
837	ALL		645402.5	4271773	NonCance	0	0	0	0	0	0	0.002004	0	0	0	0	0	0	0	0.002004
838	ALL		645427.5	4271773	NonCance	0	0	0	0	0	0	0.00174	0	0	0	0	0	0	0	0.00174
839	ALL		645452.5	4271773	NonCance	0	0	0	0	0	0	0.001517	0	0	0	0	0	0	0	0.001517
840	ALL		644377.5	4271798	NonCance	0	0	0	0	0	0	0.004615	0	0	0	0	0	0	0	0.004615
841	ALL		644402.5	4271798	NonCance	0	0	0	0	0	0	0.004737	0	0	0	0	0	0	0	0.004737
842	ALL		644427.5	4271798	NonCance	0	0	0	0	0	0	0.004871	0	0	0	0	0	0	0	0.004871
843	ALL		644452.5	4271798	NonCance	0	0	0	0	0	0	0.005037	0	0	0	0	0	0	0	0.005037
844	ALL		644477.5	4271798	NonCance	0	0	0	0	0	0	0.005259	0	0	0	0	0	0	0	0.005259
845	ALL		644502.5	4271798	NonCance	0	0	0	0	0	0	0.005598	0	0	0	0	0	0	0	0.005598
846	ALL		644527.5	4271798	NonCance	0	0	0	0	0	0	0.006154	0	0	0	0	0	0	0	0.006154
847	ALL		644552.5	4271798	NonCance	0	0	0	0	0	0	0.006715	0	0	0	0	0	0	0	0.006715
848	ALL		644577.5	4271798	NonCance	0	0	0	0	0	0	0.0067	0	0	0	0	0	0	0	0.0067
849	ALL		644602.5	4271798	NonCance	0	0	0	0	0	0	0.006052	0	0	0	0	0	0	0	0.006052
850	ALL		644627.5	4271798	NonCance	0	0	0	0	0	0	0.005381	0	0	0	0	0	0	0	0.005381
851	ALL		644652.5	4271798	NonCance	0	0	0	0	0	0	0.004865	0	0	0	0	0	0	0	0.004865
852	ALL		644677.5	4271798	NonCance	0	0	0	0	0	0	0.004483	0	0	0	0	0	0	0	0.004483
853	ALL		644702.5	4271798	NonCance	0	0	0	0	0	0	0.00423	0	0	0	0	0	0	0	0.00423
854	ALL		644727.5	4271798	NonCance	0	0	0	0	0	0	0.004108	0	0	0	0	0	0	0	0.004108
855	ALL		644752.5	4271798	NonCance	0	0	0	0	0	0	0.004122	0	0	0	0	0	0	0	0.004122
856	ALL		644777.5	4271798	NonCance	0	0	0	0	0	0	0.004302	0	0	0	0	0	0	0	0.004302
857	ALL		644802.5	4271798	NonCance	0	0	0	0	0	0	0.004685	0	0	0	0	0	0	0	0.004685
858	ALL		644827.5	4271798	NonCance	0	0	0	0	0	0	0.005371	0	0	0	0	0	0	0	0.005371
859	ALL		644852.5	4271798	NonCance	0	0	0	0	0	0	0.006614	0	0	0	0	0	0	0	0.006614
860	ALL		644877.5	4271798	NonCance	0	0	0	0	0	0	0.006951	0	0	0	0	0	0	0	0.006951
861	ALL		644902.5	4271798	NonCance	0	0	0	0	0	0	0.005728	0	0	0	0	0	0	0	0.005728
862	ALL		644927.5	4271798	NonCance	0	0	0	0	0	0	0.006377	0	0	0	0	0	0	0	0.006377
863	ALL		644952.5	4271798	NonCance	0	0	0	0	0	0	0.004845	0	0	0	0	0	0	0	0.004845
864	ALL		644977.5	4271798	NonCance	0	0	0	0	0	0	0.004077	0	0	0	0	0	0	0	0.004077
865	ALL		645327.5	4271798	NonCance	0	0	0	0	0	0	0.003096	0	0	0	0	0	0	0	0.003096

**Exported Risk Results - Arden Pond

REC	GRP	NETID	X	Y	SCENARIO	CV	CNS	IMMUN	KIDNEY	GILV	REPRO/DE	RESP	SKIN	EYE	BONE/TEET	ENDO	BLOOD	ODOR	GENERAL	MAXHI
866	ALL		645352.5	4271798	NonCance	0	0	0	0	0	0	0.002804	0	0	0	0	0	0	0	0.002804
867	ALL		645377.5	4271798	NonCance	0	0	0	0	0	0	0.002456	0	0	0	0	0	0	0	0.002456
868	ALL		645402.5	4271798	NonCance	0	0	0	0	0	0	0.002119	0	0	0	0	0	0	0	0.002119
869	ALL		645427.5	4271798	NonCance	0	0	0	0	0	0	0.00182	0	0	0	0	0	0	0	0.00182
870	ALL		644377.5	4271823	NonCance	0	0	0	0	0	0	0.00422	0	0	0	0	0	0	0	0.00422
871	ALL		644402.5	4271823	NonCance	0	0	0	0	0	0	0.004341	0	0	0	0	0	0	0	0.004341
872	ALL		644427.5	4271823	NonCance	0	0	0	0	0	0	0.004465	0	0	0	0	0	0	0	0.004465
873	ALL		644452.5	4271823	NonCance	0	0	0	0	0	0	0.004606	0	0	0	0	0	0	0	0.004606
874	ALL		644477.5	4271823	NonCance	0	0	0	0	0	0	0.004766	0	0	0	0	0	0	0	0.004766
875	ALL		644502.5	4271823	NonCance	0	0	0	0	0	0	0.004995	0	0	0	0	0	0	0	0.004995
876	ALL		644527.5	4271823	NonCance	0	0	0	0	0	0	0.005264	0	0	0	0	0	0	0	0.005264
877	ALL		644552.5	4271823	NonCance	0	0	0	0	0	0	0.005511	0	0	0	0	0	0	0	0.005511
878	ALL		644577.5	4271823	NonCance	0	0	0	0	0	0	0.005554	0	0	0	0	0	0	0	0.005554
879	ALL		644602.5	4271823	NonCance	0	0	0	0	0	0	0.005254	0	0	0	0	0	0	0	0.005254
880	ALL		644627.5	4271823	NonCance	0	0	0	0	0	0	0.004806	0	0	0	0	0	0	0	0.004806
881	ALL		644652.5	4271823	NonCance	0	0	0	0	0	0	0.004414	0	0	0	0	0	0	0	0.004414
882	ALL		644677.5	4271823	NonCance	0	0	0	0	0	0	0.004119	0	0	0	0	0	0	0	0.004119
883	ALL		644702.5	4271823	NonCance	0	0	0	0	0	0	0.003921	0	0	0	0	0	0	0	0.003921
884	ALL		644727.5	4271823	NonCance	0	0	0	0	0	0	0.003821	0	0	0	0	0	0	0	0.003821
885	ALL		644752.5	4271823	NonCance	0	0	0	0	0	0	0.003821	0	0	0	0	0	0	0	0.003821
886	ALL		644777.5	4271823	NonCance	0	0	0	0	0	0	0.003946	0	0	0	0	0	0	0	0.003946
887	ALL		644802.5	4271823	NonCance	0	0	0	0	0	0	0.004208	0	0	0	0	0	0	0	0.004208
888	ALL		644827.5	4271823	NonCance	0	0	0	0	0	0	0.004658	0	0	0	0	0	0	0	0.004658
889	ALL		644852.5	4271823	NonCance	0	0	0	0	0	0	0.005411	0	0	0	0	0	0	0	0.005411
890	ALL		644877.5	4271823	NonCance	0	0	0	0	0	0	0.006743	0	0	0	0	0	0	0	0.006743
891	ALL		644902.5	4271823	NonCance	0	0	0	0	0	0	0.007167	0	0	0	0	0	0	0	0.007167
892	ALL		644927.5	4271823	NonCance	0	0	0	0	0	0	0.005981	0	0	0	0	0	0	0	0.005981
893	ALL		644952.5	4271823	NonCance	0	0	0	0	0	0	0.005207	0	0	0	0	0	0	0	0.005207
894	ALL		644977.5	4271823	NonCance	0	0	0	0	0	0	0.005564	0	0	0	0	0	0	0	0.005564
895	ALL		645002.5	4271823	NonCance	0	0	0	0	0	0	0.004228	0	0	0	0	0	0	0	0.004228
896	ALL		645327.5	4271823	NonCance	0	0	0	0	0	0	0.003514	0	0	0	0	0	0	0	0.003514
897	ALL		645352.5	4271823	NonCance	0	0	0	0	0	0	0.003084	0	0	0	0	0	0	0	0.003084
898	ALL		645402.5	4271823	NonCance	0	0	0	0	0	0	0.002231	0	0	0	0	0	0	0	0.002231
899	ALL		645427.5	4271823	NonCance	0	0	0	0	0	0	0.001899	0	0	0	0	0	0	0	0.001899
900	ALL		644377.5	4271848	NonCance	0	0	0	0	0	0	0.003871	0	0	0	0	0	0	0	0.003871
901	ALL		644402.5	4271848	NonCance	0	0	0	0	0	0	0.003992	0	0	0	0	0	0	0	0.003992
902	ALL		644427.5	4271848	NonCance	0	0	0	0	0	0	0.004106	0	0	0	0	0	0	0	0.004106
903	ALL		644452.5	4271848	NonCance	0	0	0	0	0	0	0.004224	0	0	0	0	0	0	0	0.004224
904	ALL		644477.5	4271848	NonCance	0	0	0	0	0	0	0.004343	0	0	0	0	0	0	0	0.004343
905	ALL		644502.5	4271848	NonCance	0	0	0	0	0	0	0.004488	0	0	0	0	0	0	0	0.004488
906	ALL		644527.5	4271848	NonCance	0	0	0	0	0	0	0.004637	0	0	0	0	0	0	0	0.004637
907	ALL		644552.5	4271848	NonCance	0	0	0	0	0	0	0.004744	0	0	0	0	0	0	0	0.004744
908	ALL		644577.5	4271848	NonCance	0	0	0	0	0	0	0.004778	0	0	0	0	0	0	0	0.004778
909	ALL		644602.5	4271848	NonCance	0	0	0	0	0	0	0.004631	0	0	0	0	0	0	0	0.004631
910	ALL		644627.5	4271848	NonCance	0	0	0	0	0	0	0.004368	0	0	0	0	0	0	0	0.004368
911	ALL		644652.5	4271848	NonCance	0	0	0	0	0	0	0.004069	0	0	0	0	0	0	0	0.004069
912	ALL		644677.5	4271848	NonCance	0	0	0	0	0	0	0.003829	0	0	0	0	0	0	0	0.003829
913	ALL		644702.5	4271848	NonCance	0	0	0	0	0	0	0.003669	0	0	0	0	0	0	0	0.003669
914	ALL		644727.5	4271848	NonCance	0	0	0	0	0	0	0.003583	0	0	0	0	0	0	0	0.003583
915	ALL		644752.5	4271848	NonCance	0	0	0	0	0	0	0.003579	0	0	0	0	0	0	0	0.003579
916	ALL		644777.5	4271848	NonCance	0	0	0	0	0	0	0.003668	0	0	0	0	0	0	0	0.003668

**Exported Risk Results - Arden Pond

REC	GRP	NETID	X	Y	SCENARIO	CV	CNS	IMMUN	KIDNEY	GILV	REPRO/DE	RESP	SKIN	EYE	BONE/TEET	ENDO	BLOOD	ODOR	GENERAL	MAXHI
917	ALL		644802.5	4271848	NonCance	0	0	0	0	0	0	0.00386	0	0	0	0	0	0	0	0.00386
918	ALL		644827.5	4271848	NonCance	0	0	0	0	0	0	0.004183	0	0	0	0	0	0	0	0.004183
919	ALL		644852.5	4271848	NonCance	0	0	0	0	0	0	0.004697	0	0	0	0	0	0	0	0.004697
920	ALL		644877.5	4271848	NonCance	0	0	0	0	0	0	0.005516	0	0	0	0	0	0	0	0.005516
921	ALL		644902.5	4271848	NonCance	0	0	0	0	0	0	0.006885	0	0	0	0	0	0	0	0.006885
922	ALL		644927.5	4271848	NonCance	0	0	0	0	0	0	0.00712	0	0	0	0	0	0	0	0.00712
923	ALL		644952.5	4271848	NonCance	0	0	0	0	0	0	0.006152	0	0	0	0	0	0	0	0.006152
924	ALL		644977.5	4271848	NonCance	0	0	0	0	0	0	0.005493	0	0	0	0	0	0	0	0.005493
925	ALL		645002.5	4271848	NonCance	0	0	0	0	0	0	0.005627	0	0	0	0	0	0	0	0.005627
926	ALL		645027.5	4271848	NonCance	0	0	0	0	0	0	0.004331	0	0	0	0	0	0	0	0.004331
927	ALL		645302.5	4271848	NonCance	0	0	0	0	0	0	0.004705	0	0	0	0	0	0	0	0.004705
928	ALL		645327.5	4271848	NonCance	0	0	0	0	0	0	0.00401	0	0	0	0	0	0	0	0.00401
929	ALL		645352.5	4271848	NonCance	0	0	0	0	0	0	0.003395	0	0	0	0	0	0	0	0.003395
930	ALL		645402.5	4271848	NonCance	0	0	0	0	0	0	0.002348	0	0	0	0	0	0	0	0.002348
931	ALL		645427.5	4271848	NonCance	0	0	0	0	0	0	0.00198	0	0	0	0	0	0	0	0.00198
932	ALL		644377.5	4271873	NonCance	0	0	0	0	0	0	0.00356	0	0	0	0	0	0	0	0.00356
933	ALL		644402.5	4271873	NonCance	0	0	0	0	0	0	0.003679	0	0	0	0	0	0	0	0.003679
934	ALL		644427.5	4271873	NonCance	0	0	0	0	0	0	0.003779	0	0	0	0	0	0	0	0.003779
935	ALL		644452.5	4271873	NonCance	0	0	0	0	0	0	0.003878	0	0	0	0	0	0	0	0.003878
936	ALL		644477.5	4271873	NonCance	0	0	0	0	0	0	0.003975	0	0	0	0	0	0	0	0.003975
937	ALL		644502.5	4271873	NonCance	0	0	0	0	0	0	0.004071	0	0	0	0	0	0	0	0.004071
938	ALL		644527.5	4271873	NonCance	0	0	0	0	0	0	0.004157	0	0	0	0	0	0	0	0.004157
939	ALL		644552.5	4271873	NonCance	0	0	0	0	0	0	0.004216	0	0	0	0	0	0	0	0.004216
940	ALL		644577.5	4271873	NonCance	0	0	0	0	0	0	0.004215	0	0	0	0	0	0	0	0.004215
941	ALL		644602.5	4271873	NonCance	0	0	0	0	0	0	0.004156	0	0	0	0	0	0	0	0.004156
942	ALL		644627.5	4271873	NonCance	0	0	0	0	0	0	0.003988	0	0	0	0	0	0	0	0.003988
943	ALL		644652.5	4271873	NonCance	0	0	0	0	0	0	0.003774	0	0	0	0	0	0	0	0.003774
944	ALL		644677.5	4271873	NonCance	0	0	0	0	0	0	0.003588	0	0	0	0	0	0	0	0.003588
945	ALL		644702.5	4271873	NonCance	0	0	0	0	0	0	0.003455	0	0	0	0	0	0	0	0.003455
946	ALL		644727.5	4271873	NonCance	0	0	0	0	0	0	0.003383	0	0	0	0	0	0	0	0.003383
947	ALL		644752.5	4271873	NonCance	0	0	0	0	0	0	0.003377	0	0	0	0	0	0	0	0.003377
948	ALL		644777.5	4271873	NonCance	0	0	0	0	0	0	0.003443	0	0	0	0	0	0	0	0.003443
949	ALL		644802.5	4271873	NonCance	0	0	0	0	0	0	0.00359	0	0	0	0	0	0	0	0.00359
950	ALL		644827.5	4271873	NonCance	0	0	0	0	0	0	0.003839	0	0	0	0	0	0	0	0.003839
951	ALL		644852.5	4271873	NonCance	0	0	0	0	0	0	0.004222	0	0	0	0	0	0	0	0.004222
952	ALL		644877.5	4271873	NonCance	0	0	0	0	0	0	0.004778	0	0	0	0	0	0	0	0.004778
953	ALL		644902.5	4271873	NonCance	0	0	0	0	0	0	0.00558	0	0	0	0	0	0	0	0.00558
954	ALL		644927.5	4271873	NonCance	0	0	0	0	0	0	0.00663	0	0	0	0	0	0	0	0.00663
955	ALL		644952.5	4271873	NonCance	0	0	0	0	0	0	0.00788	0	0	0	0	0	0	0	0.00788
956	ALL		644977.5	4271873	NonCance	0	0	0	0	0	0	0.006458	0	0	0	0	0	0	0	0.006458
957	ALL		645002.5	4271873	NonCance	0	0	0	0	0	0	0.005816	0	0	0	0	0	0	0	0.005816
958	ALL		645027.5	4271873	NonCance	0	0	0	0	0	0	0.005888	0	0	0	0	0	0	0	0.005888
959	ALL		645052.5	4271873	NonCance	0	0	0	0	0	0	0.004291	0	0	0	0	0	0	0	0.004291
960	ALL		645277.5	4271873	NonCance	0	0	0	0	0	0	0.005949	0	0	0	0	0	0	0	0.005949
961	ALL		645302.5	4271873	NonCance	0	0	0	0	0	0	0.00546	0	0	0	0	0	0	0	0.00546
962	ALL		645327.5	4271873	NonCance	0	0	0	0	0	0	0.004726	0	0	0	0	0	0	0	0.004726
963	ALL		645352.5	4271873	NonCance	0	0	0	0	0	0	0.003779	0	0	0	0	0	0	0	0.003779
964	ALL		645427.5	4271873	NonCance	0	0	0	0	0	0	0.002059	0	0	0	0	0	0	0	0.002059
965	ALL		644452.5	4271898	NonCance	0	0	0	0	0	0	0.003579	0	0	0	0	0	0	0	0.003579
966	ALL		644477.5	4271898	NonCance	0	0	0	0	0	0	0.003656	0	0	0	0	0	0	0	0.003656
967	ALL		644502.5	4271898	NonCance	0	0	0	0	0	0	0.003723	0	0	0	0	0	0	0	0.003723

**Exported Risk Results - Arden Pond

REC	GRP	NETID	X	Y	SCENARIO	CV	CNS	IMMUN	KIDNEY	GILV	REPRO/DE	RESP	SKIN	EYE	BONE/TEET	ENDO	BLOOD	ODOR	GENERAL	MAXHI
968	ALL		644527.5	4271898	NonCance	0	0	0	0	0	0	0.003778	0	0	0	0	0	0	0	0.003778
969	ALL		644552.5	4271898	NonCance	0	0	0	0	0	0	0.003813	0	0	0	0	0	0	0	0.003813
970	ALL		644577.5	4271898	NonCance	0	0	0	0	0	0	0.003816	0	0	0	0	0	0	0	0.003816
971	ALL		644602.5	4271898	NonCance	0	0	0	0	0	0	0.003762	0	0	0	0	0	0	0	0.003762
972	ALL		644627.5	4271898	NonCance	0	0	0	0	0	0	0.003676	0	0	0	0	0	0	0	0.003676
973	ALL		644652.5	4271898	NonCance	0	0	0	0	0	0	0.003535	0	0	0	0	0	0	0	0.003535
974	ALL		644677.5	4271898	NonCance	0	0	0	0	0	0	0.003386	0	0	0	0	0	0	0	0.003386
975	ALL		644702.5	4271898	NonCance	0	0	0	0	0	0	0.003274	0	0	0	0	0	0	0	0.003274
976	ALL		644727.5	4271898	NonCance	0	0	0	0	0	0	0.003213	0	0	0	0	0	0	0	0.003213
977	ALL		644752.5	4271898	NonCance	0	0	0	0	0	0	0.003205	0	0	0	0	0	0	0	0.003205
978	ALL		644777.5	4271898	NonCance	0	0	0	0	0	0	0.003256	0	0	0	0	0	0	0	0.003256
979	ALL		644802.5	4271898	NonCance	0	0	0	0	0	0	0.003374	0	0	0	0	0	0	0	0.003374
980	ALL		644827.5	4271898	NonCance	0	0	0	0	0	0	0.003574	0	0	0	0	0	0	0	0.003574
981	ALL		644852.5	4271898	NonCance	0	0	0	0	0	0	0.003864	0	0	0	0	0	0	0	0.003864
982	ALL		644877.5	4271898	NonCance	0	0	0	0	0	0	0.004261	0	0	0	0	0	0	0	0.004261
983	ALL		644902.5	4271898	NonCance	0	0	0	0	0	0	0.004789	0	0	0	0	0	0	0	0.004789
984	ALL		644927.5	4271898	NonCance	0	0	0	0	0	0	0.005443	0	0	0	0	0	0	0	0.005443
985	ALL		644952.5	4271898	NonCance	0	0	0	0	0	0	0.006298	0	0	0	0	0	0	0	0.006298
986	ALL		644977.5	4271898	NonCance	0	0	0	0	0	0	0.007878	0	0	0	0	0	0	0	0.007878
987	ALL		645002.5	4271898	NonCance	0	0	0	0	0	0	0.006657	0	0	0	0	0	0	0	0.006657
988	ALL		645027.5	4271898	NonCance	0	0	0	0	0	0	0.005914	0	0	0	0	0	0	0	0.005914
989	ALL		645052.5	4271898	NonCance	0	0	0	0	0	0	0.005347	0	0	0	0	0	0	0	0.005347
990	ALL		645077.5	4271898	NonCance	0	0	0	0	0	0	0.004469	0	0	0	0	0	0	0	0.004469
991	ALL		645252.5	4271898	NonCance	0	0	0	0	0	0	0.00757	0	0	0	0	0	0	0	0.00757
992	ALL		645277.5	4271898	NonCance	0	0	0	0	0	0	0.00813	0	0	0	0	0	0	0	0.00813
993	ALL		645302.5	4271898	NonCance	0	0	0	0	0	0	0.006901	0	0	0	0	0	0	0	0.006901
994	ALL		645327.5	4271898	NonCance	0	0	0	0	0	0	0.005316	0	0	0	0	0	0	0	0.005316
995	ALL		645352.5	4271898	NonCance	0	0	0	0	0	0	0.004225	0	0	0	0	0	0	0	0.004225
996	ALL		644452.5	4271923	NonCance	0	0	0	0	0	0	0.003305	0	0	0	0	0	0	0	0.003305
997	ALL		644477.5	4271923	NonCance	0	0	0	0	0	0	0.003369	0	0	0	0	0	0	0	0.003369
998	ALL		644502.5	4271923	NonCance	0	0	0	0	0	0	0.003421	0	0	0	0	0	0	0	0.003421
999	ALL		644527.5	4271923	NonCance	0	0	0	0	0	0	0.003462	0	0	0	0	0	0	0	0.003462
1000	ALL		644552.5	4271923	NonCance	0	0	0	0	0	0	0.003492	0	0	0	0	0	0	0	0.003492
1001	ALL		644577.5	4271923	NonCance	0	0	0	0	0	0	0.003497	0	0	0	0	0	0	0	0.003497
1002	ALL		644602.5	4271923	NonCance	0	0	0	0	0	0	0.003463	0	0	0	0	0	0	0	0.003463
1003	ALL		644627.5	4271923	NonCance	0	0	0	0	0	0	0.003414	0	0	0	0	0	0	0	0.003414
1004	ALL		644652.5	4271923	NonCance	0	0	0	0	0	0	0.003316	0	0	0	0	0	0	0	0.003316
1005	ALL		644677.5	4271923	NonCance	0	0	0	0	0	0	0.003213	0	0	0	0	0	0	0	0.003213
1006	ALL		644702.5	4271923	NonCance	0	0	0	0	0	0	0.003113	0	0	0	0	0	0	0	0.003113
1007	ALL		644727.5	4271923	NonCance	0	0	0	0	0	0	0.003063	0	0	0	0	0	0	0	0.003063
1008	ALL		644752.5	4271923	NonCance	0	0	0	0	0	0	0.003056	0	0	0	0	0	0	0	0.003056
1009	ALL		644777.5	4271923	NonCance	0	0	0	0	0	0	0.003096	0	0	0	0	0	0	0	0.003096
1010	ALL		644802.5	4271923	NonCance	0	0	0	0	0	0	0.003191	0	0	0	0	0	0	0	0.003191
1011	ALL		644827.5	4271923	NonCance	0	0	0	0	0	0	0.003351	0	0	0	0	0	0	0	0.003351
1012	ALL		644852.5	4271923	NonCance	0	0	0	0	0	0	0.003576	0	0	0	0	0	0	0	0.003576
1013	ALL		644877.5	4271923	NonCance	0	0	0	0	0	0	0.003876	0	0	0	0	0	0	0	0.003876
1014	ALL		644902.5	4271923	NonCance	0	0	0	0	0	0	0.004259	0	0	0	0	0	0	0	0.004259
1015	ALL		644927.5	4271923	NonCance	0	0	0	0	0	0	0.004734	0	0	0	0	0	0	0	0.004734
1016	ALL		644952.5	4271923	NonCance	0	0	0	0	0	0	0.005362	0	0	0	0	0	0	0	0.005362
1017	ALL		644977.5	4271923	NonCance	0	0	0	0	0	0	0.006337	0	0	0	0	0	0	0	0.006337
1018	ALL		645002.5	4271923	NonCance	0	0	0	0	0	0	0.008159	0	0	0	0	0	0	0	0.008159

**Exported Risk Results - Arden Pond

REC	GRP	NETID	X	Y	SCENARIO	CV	CNS	IMMUN	KIDNEY	GILV	REPRO/DE	RESP	SKIN	EYE	BONE/TEET	ENDO	BLOOD	ODOR	GENERAL	MAXHI
1019	ALL		645027.5	4271923	NonCance	0	0	0	0	0	0	0.006766	0	0	0	0	0	0	0	0.006766
1020	ALL		645052.5	4271923	NonCance	0	0	0	0	0	0	0.006043	0	0	0	0	0	0	0	0.006043
1021	ALL		645077.5	4271923	NonCance	0	0	0	0	0	0	0.005842	0	0	0	0	0	0	0	0.005842
1022	ALL		645102.5	4271923	NonCance	0	0	0	0	0	0	0.004906	0	0	0	0	0	0	0	0.004906
1023	ALL		645127.5	4271923	NonCance	0	0	0	0	0	0	0.004444	0	0	0	0	0	0	0	0.004444
1024	ALL		645252.5	4271923	NonCance	0	0	0	0	0	0	0.00975	0	0	0	0	0	0	0	0.00975
1025	ALL		645277.5	4271923	NonCance	0	0	0	0	0	0	0.012939	0	0	0	0	0	0	0	0.012939
1026	ALL		645302.5	4271923	NonCance	0	0	0	0	0	0	0.009675	0	0	0	0	0	0	0	0.009675
1027	ALL		645327.5	4271923	NonCance	0	0	0	0	0	0	0.006281	0	0	0	0	0	0	0	0.006281
1028	ALL		645352.5	4271923	NonCance	0	0	0	0	0	0	0.004483	0	0	0	0	0	0	0	0.004483
1029	ALL		644452.5	4271948	NonCance	0	0	0	0	0	0	0.003074	0	0	0	0	0	0	0	0.003074
1030	ALL		644477.5	4271948	NonCance	0	0	0	0	0	0	0.00313	0	0	0	0	0	0	0	0.00313
1031	ALL		644502.5	4271948	NonCance	0	0	0	0	0	0	0.003172	0	0	0	0	0	0	0	0.003172
1032	ALL		644527.5	4271948	NonCance	0	0	0	0	0	0	0.0032	0	0	0	0	0	0	0	0.0032
1033	ALL		644552.5	4271948	NonCance	0	0	0	0	0	0	0.003222	0	0	0	0	0	0	0	0.003222
1034	ALL		644577.5	4271948	NonCance	0	0	0	0	0	0	0.003235	0	0	0	0	0	0	0	0.003235
1035	ALL		644602.5	4271948	NonCance	0	0	0	0	0	0	0.003214	0	0	0	0	0	0	0	0.003214
1036	ALL		644627.5	4271948	NonCance	0	0	0	0	0	0	0.003181	0	0	0	0	0	0	0	0.003181
1037	ALL		644652.5	4271948	NonCance	0	0	0	0	0	0	0.003124	0	0	0	0	0	0	0	0.003124
1038	ALL		644677.5	4271948	NonCance	0	0	0	0	0	0	0.003047	0	0	0	0	0	0	0	0.003047
1039	ALL		644702.5	4271948	NonCance	0	0	0	0	0	0	0.002968	0	0	0	0	0	0	0	0.002968
1040	ALL		644727.5	4271948	NonCance	0	0	0	0	0	0	0.00293	0	0	0	0	0	0	0	0.00293
1041	ALL		644752.5	4271948	NonCance	0	0	0	0	0	0	0.002927	0	0	0	0	0	0	0	0.002927
1042	ALL		644777.5	4271948	NonCance	0	0	0	0	0	0	0.00296	0	0	0	0	0	0	0	0.00296
1043	ALL		644802.5	4271948	NonCance	0	0	0	0	0	0	0.00304	0	0	0	0	0	0	0	0.00304
1044	ALL		644827.5	4271948	NonCance	0	0	0	0	0	0	0.003168	0	0	0	0	0	0	0	0.003168
1045	ALL		644852.5	4271948	NonCance	0	0	0	0	0	0	0.003349	0	0	0	0	0	0	0	0.003349
1046	ALL		644877.5	4271948	NonCance	0	0	0	0	0	0	0.003585	0	0	0	0	0	0	0	0.003585
1047	ALL		644902.5	4271948	NonCance	0	0	0	0	0	0	0.003881	0	0	0	0	0	0	0	0.003881
1048	ALL		644927.5	4271948	NonCance	0	0	0	0	0	0	0.004251	0	0	0	0	0	0	0	0.004251
1049	ALL		644952.5	4271948	NonCance	0	0	0	0	0	0	0.00473	0	0	0	0	0	0	0	0.00473
1050	ALL		644977.5	4271948	NonCance	0	0	0	0	0	0	0.005394	0	0	0	0	0	0	0	0.005394
1051	ALL		645002.5	4271948	NonCance	0	0	0	0	0	0	0.006418	0	0	0	0	0	0	0	0.006418
1052	ALL		645027.5	4271948	NonCance	0	0	0	0	0	0	0.008239	0	0	0	0	0	0	0	0.008239
1053	ALL		645052.5	4271948	NonCance	0	0	0	0	0	0	0.006899	0	0	0	0	0	0	0	0.006899
1054	ALL		645077.5	4271948	NonCance	0	0	0	0	0	0	0.005907	0	0	0	0	0	0	0	0.005907
1055	ALL		645102.5	4271948	NonCance	0	0	0	0	0	0	0.006398	0	0	0	0	0	0	0	0.006398
1056	ALL		645127.5	4271948	NonCance	0	0	0	0	0	0	0.005853	0	0	0	0	0	0	0	0.005853
1057	ALL		645152.5	4271948	NonCance	0	0	0	0	0	0	0.005398	0	0	0	0	0	0	0	0.005398
1058	ALL		645227.5	4271948	NonCance	0	0	0	0	0	0	0.014631	0	0	0	0	0	0	0	0.014631
1059	ALL		645252.5	4271948	NonCance	0	0	0	0	0	0	0.012191	0	0	0	0	0	0	0	0.012191
1060	ALL		645277.5	4271948	NonCance	0	0	0	0	0	0	0.018491	0	0	0	0	0	0	0	0.018491
1061	ALL		645302.5	4271948	NonCance	0	0	0	0	0	0	0.011967	0	0	0	0	0	0	0	0.011967
1062	ALL		645327.5	4271948	NonCance	0	0	0	0	0	0	0.007349	0	0	0	0	0	0	0	0.007349
1063	ALL		644502.5	4271973	NonCance	0	0	0	0	0	0	0.002954	0	0	0	0	0	0	0	0.002954
1064	ALL		644527.5	4271973	NonCance	0	0	0	0	0	0	0.002978	0	0	0	0	0	0	0	0.002978
1065	ALL		644552.5	4271973	NonCance	0	0	0	0	0	0	0.003001	0	0	0	0	0	0	0	0.003001
1066	ALL		644577.5	4271973	NonCance	0	0	0	0	0	0	0.003009	0	0	0	0	0	0	0	0.003009
1067	ALL		644602.5	4271973	NonCance	0	0	0	0	0	0	0.003003	0	0	0	0	0	0	0	0.003003
1068	ALL		644627.5	4271973	NonCance	0	0	0	0	0	0	0.002982	0	0	0	0	0	0	0	0.002982
1069	ALL		644652.5	4271973	NonCance	0	0	0	0	0	0	0.002956	0	0	0	0	0	0	0	0.002956

**Exported Risk Results - Arden Pond

REC	GRP	NETID	X	Y	SCENARIO	CV	CNS	IMMUN	KIDNEY	GILV	REPRO/DE	RESP	SKIN	EYE	BONE/TEET	ENDO	BLOOD	ODOR	GENERAL	MAXHI
1070	ALL		644677.5	4271973	NonCance	0	0	0	0	0	0	0.002905	0	0	0	0	0	0	0	0.002905
1071	ALL		644702.5	4271973	NonCance	0	0	0	0	0	0	0.002851	0	0	0	0	0	0	0	0.002851
1072	ALL		644727.5	4271973	NonCance	0	0	0	0	0	0	0.002809	0	0	0	0	0	0	0	0.002809
1073	ALL		644752.5	4271973	NonCance	0	0	0	0	0	0	0.002811	0	0	0	0	0	0	0	0.002811
1074	ALL		644777.5	4271973	NonCance	0	0	0	0	0	0	0.002841	0	0	0	0	0	0	0	0.002841
1075	ALL		644802.5	4271973	NonCance	0	0	0	0	0	0	0.002908	0	0	0	0	0	0	0	0.002908
1076	ALL		644827.5	4271973	NonCance	0	0	0	0	0	0	0.003013	0	0	0	0	0	0	0	0.003013
1077	ALL		644852.5	4271973	NonCance	0	0	0	0	0	0	0.00316	0	0	0	0	0	0	0	0.00316
1078	ALL		644877.5	4271973	NonCance	0	0	0	0	0	0	0.003353	0	0	0	0	0	0	0	0.003353
1079	ALL		644902.5	4271973	NonCance	0	0	0	0	0	0	0.003594	0	0	0	0	0	0	0	0.003594
1080	ALL		644927.5	4271973	NonCance	0	0	0	0	0	0	0.003893	0	0	0	0	0	0	0	0.003893
1081	ALL		644952.5	4271973	NonCance	0	0	0	0	0	0	0.004274	0	0	0	0	0	0	0	0.004274
1082	ALL		644977.5	4271973	NonCance	0	0	0	0	0	0	0.004773	0	0	0	0	0	0	0	0.004773
1083	ALL		645002.5	4271973	NonCance	0	0	0	0	0	0	0.005476	0	0	0	0	0	0	0	0.005476
1084	ALL		645027.5	4271973	NonCance	0	0	0	0	0	0	0.006568	0	0	0	0	0	0	0	0.006568
1085	ALL		645052.5	4271973	NonCance	0	0	0	0	0	0	0.008576	0	0	0	0	0	0	0	0.008576
1086	ALL		645077.5	4271973	NonCance	0	0	0	0	0	0	0.006608	0	0	0	0	0	0	0	0.006608
1087	ALL		645102.5	4271973	NonCance	0	0	0	0	0	0	0.006065	0	0	0	0	0	0	0	0.006065
1088	ALL		645127.5	4271973	NonCance	0	0	0	0	0	0	0.007035	0	0	0	0	0	0	0	0.007035
1089	ALL		645152.5	4271973	NonCance	0	0	0	0	0	0	0.006816	0	0	0	0	0	0	0	0.006816
1090	ALL		645177.5	4271973	NonCance	0	0	0	0	0	0	0.006877	0	0	0	0	0	0	0	0.006877
1091	ALL		645202.5	4271973	NonCance	0	0	0	0	0	0	0.008728	0	0	0	0	0	0	0	0.008728
1092	ALL		645227.5	4271973	NonCance	0	0	0	0	0	0	0.016987	0	0	0	0	0	0	0	0.016987
1093	ALL		645252.5	4271973	NonCance	0	0	0	0	0	0	0.039988	0	0	0	0	0	0	0	0.039988
1094	ALL		645277.5	4271973	NonCance	0	0	0	0	0	0	0.015978	0	0	0	0	0	0	0	0.015978
1095	ALL		645302.5	4271973	NonCance	0	0	0	0	0	0	0.014316	0	0	0	0	0	0	0	0.014316
1096	ALL		645327.5	4271973	NonCance	0	0	0	0	0	0	0.007764	0	0	0	0	0	0	0	0.007764
1097	ALL		645352.5	4271973	NonCance	0	0	0	0	0	0	0.005227	0	0	0	0	0	0	0	0.005227
1098	ALL		644502.5	4271998	NonCance	0	0	0	0	0	0	0.002765	0	0	0	0	0	0	0	0.002765
1099	ALL		644527.5	4271998	NonCance	0	0	0	0	0	0	0.002793	0	0	0	0	0	0	0	0.002793
1100	ALL		644552.5	4271998	NonCance	0	0	0	0	0	0	0.002813	0	0	0	0	0	0	0	0.002813
1101	ALL		644577.5	4271998	NonCance	0	0	0	0	0	0	0.002822	0	0	0	0	0	0	0	0.002822
1102	ALL		644602.5	4271998	NonCance	0	0	0	0	0	0	0.00282	0	0	0	0	0	0	0	0.00282
1103	ALL		644627.5	4271998	NonCance	0	0	0	0	0	0	0.002817	0	0	0	0	0	0	0	0.002817
1104	ALL		644652.5	4271998	NonCance	0	0	0	0	0	0	0.0028	0	0	0	0	0	0	0	0.0028
1105	ALL		644677.5	4271998	NonCance	0	0	0	0	0	0	0.002765	0	0	0	0	0	0	0	0.002765
1106	ALL		644702.5	4271998	NonCance	0	0	0	0	0	0	0.002732	0	0	0	0	0	0	0	0.002732
1107	ALL		644727.5	4271998	NonCance	0	0	0	0	0	0	0.002698	0	0	0	0	0	0	0	0.002698
1108	ALL		644752.5	4271998	NonCance	0	0	0	0	0	0	0.002704	0	0	0	0	0	0	0	0.002704
1109	ALL		644777.5	4271998	NonCance	0	0	0	0	0	0	0.002732	0	0	0	0	0	0	0	0.002732
1110	ALL		644802.5	4271998	NonCance	0	0	0	0	0	0	0.00279	0	0	0	0	0	0	0	0.00279
1111	ALL		644827.5	4271998	NonCance	0	0	0	0	0	0	0.002878	0	0	0	0	0	0	0	0.002878
1112	ALL		644852.5	4271998	NonCance	0	0	0	0	0	0	0.003002	0	0	0	0	0	0	0	0.003002
1113	ALL		644877.5	4271998	NonCance	0	0	0	0	0	0	0.003164	0	0	0	0	0	0	0	0.003164
1114	ALL		644902.5	4271998	NonCance	0	0	0	0	0	0	0.003365	0	0	0	0	0	0	0	0.003365
1115	ALL		644927.5	4271998	NonCance	0	0	0	0	0	0	0.003615	0	0	0	0	0	0	0	0.003615
1116	ALL		644952.5	4271998	NonCance	0	0	0	0	0	0	0.003933	0	0	0	0	0	0	0	0.003933
1117	ALL		644977.5	4271998	NonCance	0	0	0	0	0	0	0.004345	0	0	0	0	0	0	0	0.004345
1118	ALL		645002.5	4271998	NonCance	0	0	0	0	0	0	0.004896	0	0	0	0	0	0	0	0.004896
1119	ALL		645027.5	4271998	NonCance	0	0	0	0	0	0	0.005659	0	0	0	0	0	0	0	0.005659
1120	ALL		645052.5	4271998	NonCance	0	0	0	0	0	0	0.006788	0	0	0	0	0	0	0	0.006788

**Exported Risk Results - Arden Pond

REC	GRP	NETID	X	Y	SCENARIO	CV	CNS	IMMUN	KIDNEY	GILV	REPRO/DE	RESP	SKIN	EYE	BONE/TEET	ENDO	BLOOD	ODOR	GENERAL	MAXHI
1121	ALL		645077.5	4271998	NonCance	0	0	0	0	0	0	0.008276	0	0	0	0	0	0	0	0.008276
1122	ALL		645102.5	4271998	NonCance	0	0	0	0	0	0	0.007226	0	0	0	0	0	0	0	0.007226
1123	ALL		645127.5	4271998	NonCance	0	0	0	0	0	0	0.006922	0	0	0	0	0	0	0	0.006922
1124	ALL		645152.5	4271998	NonCance	0	0	0	0	0	0	0.008129	0	0	0	0	0	0	0	0.008129
1125	ALL		645177.5	4271998	NonCance	0	0	0	0	0	0	0.00856	0	0	0	0	0	0	0	0.00856
1126	ALL		645202.5	4271998	NonCance	0	0	0	0	0	0	0.010871	0	0	0	0	0	0	0	0.010871
1127	ALL		645227.5	4271998	NonCance	0	0	0	0	0	0	0.018558	0	0	0	0	0	0	0	0.018558
1128	ALL		645252.5	4271998	NonCance	0	0	0	0	0	0	0.033491	0	0	0	0	0	0	0	0.033491
1129	ALL		645277.5	4271998	NonCance	0	0	0	0	0	0	0.02769	0	0	0	0	0	0	0	0.02769
1130	ALL		645302.5	4271998	NonCance	0	0	0	0	0	0	0.015912	0	0	0	0	0	0	0	0.015912
1131	ALL		645327.5	4271998	NonCance	0	0	0	0	0	0	0.008149	0	0	0	0	0	0	0	0.008149
1132	ALL		645352.5	4271998	NonCance	0	0	0	0	0	0	0.005392	0	0	0	0	0	0	0	0.005392
1133	ALL		645377.5	4271998	NonCance	0	0	0	0	0	0	0.003905	0	0	0	0	0	0	0	0.003905
1134	ALL		644502.5	4272023	NonCance	0	0	0	0	0	0	0.002588	0	0	0	0	0	0	0	0.002588
1135	ALL		644527.5	4272023	NonCance	0	0	0	0	0	0	0.002615	0	0	0	0	0	0	0	0.002615
1136	ALL		644552.5	4272023	NonCance	0	0	0	0	0	0	0.002637	0	0	0	0	0	0	0	0.002637
1137	ALL		644577.5	4272023	NonCance	0	0	0	0	0	0	0.002652	0	0	0	0	0	0	0	0.002652
1138	ALL		644602.5	4272023	NonCance	0	0	0	0	0	0	0.002668	0	0	0	0	0	0	0	0.002668
1139	ALL		644627.5	4272023	NonCance	0	0	0	0	0	0	0.002669	0	0	0	0	0	0	0	0.002669
1140	ALL		644652.5	4272023	NonCance	0	0	0	0	0	0	0.002657	0	0	0	0	0	0	0	0.002657
1141	ALL		644677.5	4272023	NonCance	0	0	0	0	0	0	0.00264	0	0	0	0	0	0	0	0.00264
1142	ALL		644702.5	4272023	NonCance	0	0	0	0	0	0	0.002625	0	0	0	0	0	0	0	0.002625
1143	ALL		644727.5	4272023	NonCance	0	0	0	0	0	0	0.002593	0	0	0	0	0	0	0	0.002593
1144	ALL		644752.5	4272023	NonCance	0	0	0	0	0	0	0.002605	0	0	0	0	0	0	0	0.002605
1145	ALL		644777.5	4272023	NonCance	0	0	0	0	0	0	0.002632	0	0	0	0	0	0	0	0.002632
1146	ALL		644802.5	4272023	NonCance	0	0	0	0	0	0	0.002684	0	0	0	0	0	0	0	0.002684
1147	ALL		644827.5	4272023	NonCance	0	0	0	0	0	0	0.002761	0	0	0	0	0	0	0	0.002761
1148	ALL		644852.5	4272023	NonCance	0	0	0	0	0	0	0.002868	0	0	0	0	0	0	0	0.002868
1149	ALL		644877.5	4272023	NonCance	0	0	0	0	0	0	0.003009	0	0	0	0	0	0	0	0.003009
1150	ALL		644902.5	4272023	NonCance	0	0	0	0	0	0	0.003181	0	0	0	0	0	0	0	0.003181
1151	ALL		644927.5	4272023	NonCance	0	0	0	0	0	0	0.003396	0	0	0	0	0	0	0	0.003396
1152	ALL		644952.5	4272023	NonCance	0	0	0	0	0	0	0.00367	0	0	0	0	0	0	0	0.00367
1153	ALL		644977.5	4272023	NonCance	0	0	0	0	0	0	0.004025	0	0	0	0	0	0	0	0.004025
1154	ALL		645002.5	4272023	NonCance	0	0	0	0	0	0	0.004483	0	0	0	0	0	0	0	0.004483
1155	ALL		645027.5	4272023	NonCance	0	0	0	0	0	0	0.005076	0	0	0	0	0	0	0	0.005076
1156	ALL		645052.5	4272023	NonCance	0	0	0	0	0	0	0.005886	0	0	0	0	0	0	0	0.005886
1157	ALL		645077.5	4272023	NonCance	0	0	0	0	0	0	0.006836	0	0	0	0	0	0	0	0.006836
1158	ALL		645102.5	4272023	NonCance	0	0	0	0	0	0	0.008539	0	0	0	0	0	0	0	0.008539
1159	ALL		645127.5	4272023	NonCance	0	0	0	0	0	0	0.008239	0	0	0	0	0	0	0	0.008239
1160	ALL		645152.5	4272023	NonCance	0	0	0	0	0	0	0.009271	0	0	0	0	0	0	0	0.009271
1161	ALL		645177.5	4272023	NonCance	0	0	0	0	0	0	0.009785	0	0	0	0	0	0	0	0.009785
1162	ALL		645202.5	4272023	NonCance	0	0	0	0	0	0	0.012513	0	0	0	0	0	0	0	0.012513
1163	ALL		645227.5	4272023	NonCance	0	0	0	0	0	0	0.021104	0	0	0	0	0	0	0	0.021104
1164	ALL		645252.5	4272023	NonCance	0	0	0	0	0	0	0.030303	0	0	0	0	0	0	0	0.030303
1165	ALL		645277.5	4272023	NonCance	0	0	0	0	0	0	0.03115	0	0	0	0	0	0	0	0.03115
1166	ALL		645302.5	4272023	NonCance	0	0	0	0	0	0	0.015699	0	0	0	0	0	0	0	0.015699
1167	ALL		645327.5	4272023	NonCance	0	0	0	0	0	0	0.008447	0	0	0	0	0	0	0	0.008447
1168	ALL		645352.5	4272023	NonCance	0	0	0	0	0	0	0.005513	0	0	0	0	0	0	0	0.005513
1169	ALL		645377.5	4272023	NonCance	0	0	0	0	0	0	0.003998	0	0	0	0	0	0	0	0.003998
1170	ALL		645402.5	4272023	NonCance	0	0	0	0	0	0	0.003064	0	0	0	0	0	0	0	0.003064
1171	ALL		645427.5	4272023	NonCance	0	0	0	0	0	0	0.002439	0	0	0	0	0	0	0	0.002439

**Exported Risk Results - Arden Pond

REC	GRP	NETID	X	Y	SCENARIO	CV	CNS	IMMUN	KIDNEY	GILV	REPRO/DE	RESP	SKIN	EYE	BONE/TEET	ENDO	BLOOD	ODOR	GENERAL	MAXHI
1172	ALL		645452.5	4272023	NonCance	0	0	0	0	0	0	0.002003	0	0	0	0	0	0	0	0.002003
1173	ALL		644577.5	4272048	NonCance	0	0	0	0	0	0	0.002507	0	0	0	0	0	0	0	0.002507
1174	ALL		644602.5	4272048	NonCance	0	0	0	0	0	0	0.00252	0	0	0	0	0	0	0	0.00252
1175	ALL		644627.5	4272048	NonCance	0	0	0	0	0	0	0.002527	0	0	0	0	0	0	0	0.002527
1176	ALL		644652.5	4272048	NonCance	0	0	0	0	0	0	0.002528	0	0	0	0	0	0	0	0.002528
1177	ALL		644677.5	4272048	NonCance	0	0	0	0	0	0	0.002525	0	0	0	0	0	0	0	0.002525
1178	ALL		644702.5	4272048	NonCance	0	0	0	0	0	0	0.002519	0	0	0	0	0	0	0	0.002519
1179	ALL		644727.5	4272048	NonCance	0	0	0	0	0	0	0.002509	0	0	0	0	0	0	0	0.002509
1180	ALL		644752.5	4272048	NonCance	0	0	0	0	0	0	0.002512	0	0	0	0	0	0	0	0.002512
1181	ALL		644777.5	4272048	NonCance	0	0	0	0	0	0	0.002541	0	0	0	0	0	0	0	0.002541
1182	ALL		644802.5	4272048	NonCance	0	0	0	0	0	0	0.002588	0	0	0	0	0	0	0	0.002588
1183	ALL		644827.5	4272048	NonCance	0	0	0	0	0	0	0.002658	0	0	0	0	0	0	0	0.002658
1184	ALL		644852.5	4272048	NonCance	0	0	0	0	0	0	0.002754	0	0	0	0	0	0	0	0.002754
1185	ALL		644877.5	4272048	NonCance	0	0	0	0	0	0	0.00288	0	0	0	0	0	0	0	0.00288
1186	ALL		644902.5	4272048	NonCance	0	0	0	0	0	0	0.00303	0	0	0	0	0	0	0	0.00303
1187	ALL		644927.5	4272048	NonCance	0	0	0	0	0	0	0.003225	0	0	0	0	0	0	0	0.003225
1188	ALL		644952.5	4272048	NonCance	0	0	0	0	0	0	0.003466	0	0	0	0	0	0	0	0.003466
1189	ALL		644977.5	4272048	NonCance	0	0	0	0	0	0	0.003776	0	0	0	0	0	0	0	0.003776
1190	ALL		645002.5	4272048	NonCance	0	0	0	0	0	0	0.004169	0	0	0	0	0	0	0	0.004169
1191	ALL		645027.5	4272048	NonCance	0	0	0	0	0	0	0.004666	0	0	0	0	0	0	0	0.004666
1192	ALL		645052.5	4272048	NonCance	0	0	0	0	0	0	0.005339	0	0	0	0	0	0	0	0.005339
1193	ALL		645077.5	4272048	NonCance	0	0	0	0	0	0	0.006098	0	0	0	0	0	0	0	0.006098
1194	ALL		645102.5	4272048	NonCance	0	0	0	0	0	0	0.007268	0	0	0	0	0	0	0	0.007268
1195	ALL		645127.5	4272048	NonCance	0	0	0	0	0	0	0.009938	0	0	0	0	0	0	0	0.009938
1196	ALL		645152.5	4272048	NonCance	0	0	0	0	0	0	0.009819	0	0	0	0	0	0	0	0.009819
1197	ALL		645177.5	4272048	NonCance	0	0	0	0	0	0	0.011555	0	0	0	0	0	0	0	0.011555
1198	ALL		645202.5	4272048	NonCance	0	0	0	0	0	0	0.014134	0	0	0	0	0	0	0	0.014134
1199	ALL		645227.5	4272048	NonCance	0	0	0	0	0	0	0.025588	0	0	0	0	0	0	0	0.025588
1200	ALL		645252.5	4272048	NonCance	0	0	0	0	0	0	0.030007	0	0	0	0	0	0	0	0.030007
1201	ALL		645277.5	4272048	NonCance	0	0	0	0	0	0	0.028571	0	0	0	0	0	0	0	0.028571
1202	ALL		645302.5	4272048	NonCance	0	0	0	0	0	0	0.014478	0	0	0	0	0	0	0	0.014478
1203	ALL		645327.5	4272048	NonCance	0	0	0	0	0	0	0.008542	0	0	0	0	0	0	0	0.008542
1204	ALL		645352.5	4272048	NonCance	0	0	0	0	0	0	0.005637	0	0	0	0	0	0	0	0.005637
1205	ALL		645377.5	4272048	NonCance	0	0	0	0	0	0	0.004072	0	0	0	0	0	0	0	0.004072
1206	ALL		645402.5	4272048	NonCance	0	0	0	0	0	0	0.003122	0	0	0	0	0	0	0	0.003122
1207	ALL		645427.5	4272048	NonCance	0	0	0	0	0	0	0.002487	0	0	0	0	0	0	0	0.002487
1208	ALL		645452.5	4272048	NonCance	0	0	0	0	0	0	0.002042	0	0	0	0	0	0	0	0.002042
1209	ALL		644577.5	4272073	NonCance	0	0	0	0	0	0	0.002377	0	0	0	0	0	0	0	0.002377
1210	ALL		644602.5	4272073	NonCance	0	0	0	0	0	0	0.002394	0	0	0	0	0	0	0	0.002394
1211	ALL		644627.5	4272073	NonCance	0	0	0	0	0	0	0.002406	0	0	0	0	0	0	0	0.002406
1212	ALL		644652.5	4272073	NonCance	0	0	0	0	0	0	0.002415	0	0	0	0	0	0	0	0.002415
1213	ALL		644677.5	4272073	NonCance	0	0	0	0	0	0	0.00242	0	0	0	0	0	0	0	0.00242
1214	ALL		644702.5	4272073	NonCance	0	0	0	0	0	0	0.002424	0	0	0	0	0	0	0	0.002424
1215	ALL		644727.5	4272073	NonCance	0	0	0	0	0	0	0.002429	0	0	0	0	0	0	0	0.002429
1216	ALL		644752.5	4272073	NonCance	0	0	0	0	0	0	0.002423	0	0	0	0	0	0	0	0.002423
1217	ALL		644777.5	4272073	NonCance	0	0	0	0	0	0	0.002454	0	0	0	0	0	0	0	0.002454
1218	ALL		644802.5	4272073	NonCance	0	0	0	0	0	0	0.002498	0	0	0	0	0	0	0	0.002498
1219	ALL		644827.5	4272073	NonCance	0	0	0	0	0	0	0.002564	0	0	0	0	0	0	0	0.002564
1220	ALL		644852.5	4272073	NonCance	0	0	0	0	0	0	0.002656	0	0	0	0	0	0	0	0.002656
1221	ALL		644877.5	4272073	NonCance	0	0	0	0	0	0	0.002768	0	0	0	0	0	0	0	0.002768
1222	ALL		644902.5	4272073	NonCance	0	0	0	0	0	0	0.002904	0	0	0	0	0	0	0	0.002904

**Exported Risk Results - Arden Pond

REC	GRP	NETID	X	Y	SCENARIO	CV	CNS	IMMUN	KIDNEY	GILV	REPRO/DE	RESP	SKIN	EYE	BONE/TEET	ENDO	BLOOD	ODOR	GENERAL	MAXHI
1223	ALL		644927.5	4272073	NonCance	0	0	0	0	0	0	0.003081	0	0	0	0	0	0	0	0.003081
1224	ALL		644952.5	4272073	NonCance	0	0	0	0	0	0	0.003305	0	0	0	0	0	0	0	0.003305
1225	ALL		644977.5	4272073	NonCance	0	0	0	0	0	0	0.003585	0	0	0	0	0	0	0	0.003585
1226	ALL		645002.5	4272073	NonCance	0	0	0	0	0	0	0.003936	0	0	0	0	0	0	0	0.003936
1227	ALL		645027.5	4272073	NonCance	0	0	0	0	0	0	0.00438	0	0	0	0	0	0	0	0.00438
1228	ALL		645052.5	4272073	NonCance	0	0	0	0	0	0	0.004961	0	0	0	0	0	0	0	0.004961
1229	ALL		645077.5	4272073	NonCance	0	0	0	0	0	0	0.005631	0	0	0	0	0	0	0	0.005631
1230	ALL		645102.5	4272073	NonCance	0	0	0	0	0	0	0.006702	0	0	0	0	0	0	0	0.006702
1231	ALL		645127.5	4272073	NonCance	0	0	0	0	0	0	0.008789	0	0	0	0	0	0	0	0.008789
1232	ALL		645152.5	4272073	NonCance	0	0	0	0	0	0	0.010203	0	0	0	0	0	0	0	0.010203
1233	ALL		645177.5	4272073	NonCance	0	0	0	0	0	0	0.01215	0	0	0	0	0	0	0	0.01215
1234	ALL		645202.5	4272073	NonCance	0	0	0	0	0	0	0.016974	0	0	0	0	0	0	0	0.016974
1235	ALL		645227.5	4272073	NonCance	0	0	0	0	0	0	0.029384	0	0	0	0	0	0	0	0.029384
1236	ALL		645252.5	4272073	NonCance	0	0	0	0	0	0	0.03432	0	0	0	0	0	0	0	0.03432
1237	ALL		645277.5	4272073	NonCance	0	0	0	0	0	0	0.023509	0	0	0	0	0	0	0	0.023509
1238	ALL		645302.5	4272073	NonCance	0	0	0	0	0	0	0.013264	0	0	0	0	0	0	0	0.013264
1239	ALL		645327.5	4272073	NonCance	0	0	0	0	0	0	0.008472	0	0	0	0	0	0	0	0.008472
1240	ALL		645352.5	4272073	NonCance	0	0	0	0	0	0	0.005713	0	0	0	0	0	0	0	0.005713
1241	ALL		645377.5	4272073	NonCance	0	0	0	0	0	0	0.004133	0	0	0	0	0	0	0	0.004133
1242	ALL		645402.5	4272073	NonCance	0	0	0	0	0	0	0.003165	0	0	0	0	0	0	0	0.003165
1243	ALL		645427.5	4272073	NonCance	0	0	0	0	0	0	0.002524	0	0	0	0	0	0	0	0.002524
1244	ALL		644577.5	4272098	NonCance	0	0	0	0	0	0	0.002268	0	0	0	0	0	0	0	0.002268
1245	ALL		644602.5	4272098	NonCance	0	0	0	0	0	0	0.002282	0	0	0	0	0	0	0	0.002282
1246	ALL		644627.5	4272098	NonCance	0	0	0	0	0	0	0.002298	0	0	0	0	0	0	0	0.002298
1247	ALL		644652.5	4272098	NonCance	0	0	0	0	0	0	0.002312	0	0	0	0	0	0	0	0.002312
1248	ALL		644677.5	4272098	NonCance	0	0	0	0	0	0	0.00233	0	0	0	0	0	0	0	0.00233
1249	ALL		644702.5	4272098	NonCance	0	0	0	0	0	0	0.002341	0	0	0	0	0	0	0	0.002341
1250	ALL		644727.5	4272098	NonCance	0	0	0	0	0	0	0.002349	0	0	0	0	0	0	0	0.002349
1251	ALL		644752.5	4272098	NonCance	0	0	0	0	0	0	0.002366	0	0	0	0	0	0	0	0.002366
1252	ALL		644777.5	4272098	NonCance	0	0	0	0	0	0	0.002383	0	0	0	0	0	0	0	0.002383
1253	ALL		644802.5	4272098	NonCance	0	0	0	0	0	0	0.002417	0	0	0	0	0	0	0	0.002417
1254	ALL		644827.5	4272098	NonCance	0	0	0	0	0	0	0.00248	0	0	0	0	0	0	0	0.00248
1255	ALL		644852.5	4272098	NonCance	0	0	0	0	0	0	0.002569	0	0	0	0	0	0	0	0.002569
1256	ALL		644877.5	4272098	NonCance	0	0	0	0	0	0	0.002678	0	0	0	0	0	0	0	0.002678
1257	ALL		644902.5	4272098	NonCance	0	0	0	0	0	0	0.002799	0	0	0	0	0	0	0	0.002799
1258	ALL		644927.5	4272098	NonCance	0	0	0	0	0	0	0.002966	0	0	0	0	0	0	0	0.002966
1259	ALL		644952.5	4272098	NonCance	0	0	0	0	0	0	0.003176	0	0	0	0	0	0	0	0.003176
1260	ALL		644977.5	4272098	NonCance	0	0	0	0	0	0	0.003436	0	0	0	0	0	0	0	0.003436
1261	ALL		645002.5	4272098	NonCance	0	0	0	0	0	0	0.003758	0	0	0	0	0	0	0	0.003758
1262	ALL		645027.5	4272098	NonCance	0	0	0	0	0	0	0.004161	0	0	0	0	0	0	0	0.004161
1263	ALL		645052.5	4272098	NonCance	0	0	0	0	0	0	0.004662	0	0	0	0	0	0	0	0.004662
1264	ALL		645077.5	4272098	NonCance	0	0	0	0	0	0	0.00534	0	0	0	0	0	0	0	0.00534
1265	ALL		645102.5	4272098	NonCance	0	0	0	0	0	0	0.006393	0	0	0	0	0	0	0	0.006393
1266	ALL		645127.5	4272098	NonCance	0	0	0	0	0	0	0.008205	0	0	0	0	0	0	0	0.008205
1267	ALL		645152.5	4272098	NonCance	0	0	0	0	0	0	0.01188	0	0	0	0	0	0	0	0.01188
1268	ALL		645177.5	4272098	NonCance	0	0	0	0	0	0	0.013648	0	0	0	0	0	0	0	0.013648
1269	ALL		645202.5	4272098	NonCance	0	0	0	0	0	0	0.020697	0	0	0	0	0	0	0	0.020697
1270	ALL		645227.5	4272098	NonCance	0	0	0	0	0	0	0.026511	0	0	0	0	0	0	0	0.026511
1271	ALL		645252.5	4272098	NonCance	0	0	0	0	0	0	0.028203	0	0	0	0	0	0	0	0.028203
1272	ALL		645277.5	4272098	NonCance	0	0	0	0	0	0	0.020008	0	0	0	0	0	0	0	0.020008
1273	ALL		645302.5	4272098	NonCance	0	0	0	0	0	0	0.012129	0	0	0	0	0	0	0	0.012129

**Exported Risk Results - Arden Pond

REC	GRP	NETID	X	Y	SCENARIO	CV	CNS	IMMUN	KIDNEY	GILV	REPRO/DE	RESP	SKIN	EYE	BONE/TEET	ENDO	BLOOD	ODOR	GENERAL	MAXHI
1274	ALL		645327.5	4272098	NonCance	0	0	0	0	0	0	0.008133	0	0	0	0	0	0	0	0.008133
1275	ALL		645352.5	4272098	NonCance	0	0	0	0	0	0	0.005707	0	0	0	0	0	0	0	0.005707
1276	ALL		645377.5	4272098	NonCance	0	0	0	0	0	0	0.004177	0	0	0	0	0	0	0	0.004177
1277	ALL		645402.5	4272098	NonCance	0	0	0	0	0	0	0.003202	0	0	0	0	0	0	0	0.003202
1278	ALL		645427.5	4272098	NonCance	0	0	0	0	0	0	0.002553	0	0	0	0	0	0	0	0.002553
1279	ALL		644702.5	4272123	NonCance	0	0	0	0	0	0	0.002259	0	0	0	0	0	0	0	0.002259
1280	ALL		644727.5	4272123	NonCance	0	0	0	0	0	0	0.002277	0	0	0	0	0	0	0	0.002277
1281	ALL		644752.5	4272123	NonCance	0	0	0	0	0	0	0.002296	0	0	0	0	0	0	0	0.002296
1282	ALL		644777.5	4272123	NonCance	0	0	0	0	0	0	0.002324	0	0	0	0	0	0	0	0.002324
1283	ALL		644802.5	4272123	NonCance	0	0	0	0	0	0	0.002361	0	0	0	0	0	0	0	0.002361
1284	ALL		644827.5	4272123	NonCance	0	0	0	0	0	0	0.002411	0	0	0	0	0	0	0	0.002411
1285	ALL		644852.5	4272123	NonCance	0	0	0	0	0	0	0.00249	0	0	0	0	0	0	0	0.00249
1286	ALL		644877.5	4272123	NonCance	0	0	0	0	0	0	0.002594	0	0	0	0	0	0	0	0.002594
1287	ALL		644902.5	4272123	NonCance	0	0	0	0	0	0	0.002723	0	0	0	0	0	0	0	0.002723
1288	ALL		644927.5	4272123	NonCance	0	0	0	0	0	0	0.002871	0	0	0	0	0	0	0	0.002871
1289	ALL		644952.5	4272123	NonCance	0	0	0	0	0	0	0.003069	0	0	0	0	0	0	0	0.003069
1290	ALL		644977.5	4272123	NonCance	0	0	0	0	0	0	0.003317	0	0	0	0	0	0	0	0.003317
1291	ALL		645002.5	4272123	NonCance	0	0	0	0	0	0	0.00362	0	0	0	0	0	0	0	0.00362
1292	ALL		645027.5	4272123	NonCance	0	0	0	0	0	0	0.003999	0	0	0	0	0	0	0	0.003999
1293	ALL		645052.5	4272123	NonCance	0	0	0	0	0	0	0.004463	0	0	0	0	0	0	0	0.004463
1294	ALL		645077.5	4272123	NonCance	0	0	0	0	0	0	0.005131	0	0	0	0	0	0	0	0.005131
1295	ALL		645102.5	4272123	NonCance	0	0	0	0	0	0	0.006158	0	0	0	0	0	0	0	0.006158
1296	ALL		645127.5	4272123	NonCance	0	0	0	0	0	0	0.007843	0	0	0	0	0	0	0	0.007843
1297	ALL		645152.5	4272123	NonCance	0	0	0	0	0	0	0.010904	0	0	0	0	0	0	0	0.010904
1298	ALL		645177.5	4272123	NonCance	0	0	0	0	0	0	0.016277	0	0	0	0	0	0	0	0.016277
1299	ALL		645202.5	4272123	NonCance	0	0	0	0	0	0	0.023231	0	0	0	0	0	0	0	0.023231
1300	ALL		645227.5	4272123	NonCance	0	0	0	0	0	0	0.032038	0	0	0	0	0	0	0	0.032038
1301	ALL		645252.5	4272123	NonCance	0	0	0	0	0	0	0.033147	0	0	0	0	0	0	0	0.033147
1302	ALL		645277.5	4272123	NonCance	0	0	0	0	0	0	0.017715	0	0	0	0	0	0	0	0.017715
1303	ALL		645302.5	4272123	NonCance	0	0	0	0	0	0	0.011273	0	0	0	0	0	0	0	0.011273
1304	ALL		645327.5	4272123	NonCance	0	0	0	0	0	0	0.007792	0	0	0	0	0	0	0	0.007792
1305	ALL		645352.5	4272123	NonCance	0	0	0	0	0	0	0.005646	0	0	0	0	0	0	0	0.005646
1306	ALL		645377.5	4272123	NonCance	0	0	0	0	0	0	0.004207	0	0	0	0	0	0	0	0.004207
1307	ALL		645402.5	4272123	NonCance	0	0	0	0	0	0	0.003241	0	0	0	0	0	0	0	0.003241
1308	ALL		645427.5	4272123	NonCance	0	0	0	0	0	0	0.002582	0	0	0	0	0	0	0	0.002582
1309	ALL		644702.5	4272148	NonCance	0	0	0	0	0	0	0.002183	0	0	0	0	0	0	0	0.002183
1310	ALL		644727.5	4272148	NonCance	0	0	0	0	0	0	0.002208	0	0	0	0	0	0	0	0.002208
1311	ALL		644752.5	4272148	NonCance	0	0	0	0	0	0	0.002234	0	0	0	0	0	0	0	0.002234
1312	ALL		644777.5	4272148	NonCance	0	0	0	0	0	0	0.002264	0	0	0	0	0	0	0	0.002264
1313	ALL		644802.5	4272148	NonCance	0	0	0	0	0	0	0.002306	0	0	0	0	0	0	0	0.002306
1314	ALL		644827.5	4272148	NonCance	0	0	0	0	0	0	0.002357	0	0	0	0	0	0	0	0.002357
1315	ALL		644852.5	4272148	NonCance	0	0	0	0	0	0	0.002432	0	0	0	0	0	0	0	0.002432
1316	ALL		644877.5	4272148	NonCance	0	0	0	0	0	0	0.002528	0	0	0	0	0	0	0	0.002528
1317	ALL		644902.5	4272148	NonCance	0	0	0	0	0	0	0.00265	0	0	0	0	0	0	0	0.00265
1318	ALL		644927.5	4272148	NonCance	0	0	0	0	0	0	0.002806	0	0	0	0	0	0	0	0.002806
1319	ALL		644952.5	4272148	NonCance	0	0	0	0	0	0	0.002987	0	0	0	0	0	0	0	0.002987
1320	ALL		644977.5	4272148	NonCance	0	0	0	0	0	0	0.003219	0	0	0	0	0	0	0	0.003219
1321	ALL		645002.5	4272148	NonCance	0	0	0	0	0	0	0.003512	0	0	0	0	0	0	0	0.003512
1322	ALL		645027.5	4272148	NonCance	0	0	0	0	0	0	0.003876	0	0	0	0	0	0	0	0.003876
1323	ALL		645052.5	4272148	NonCance	0	0	0	0	0	0	0.004332	0	0	0	0	0	0	0	0.004332
1324	ALL		645077.5	4272148	NonCance	0	0	0	0	0	0	0.004989	0	0	0	0	0	0	0	0.004989

**Exported Risk Results - Arden Pond

REC	GRP	NETID	X	Y	SCENARIO	CV	CNS	IMMUN	KIDNEY	GILV	REPRO/DE	RESP	SKIN	EYE	BONE/TEET	ENDO	BLOOD	ODOR	GENERAL	MAXHI
1325	ALL		645102.5	4272148	NonCance	0	0	0	0	0	0	0.005957	0	0	0	0	0	0	0	0.005957
1326	ALL		645127.5	4272148	NonCance	0	0	0	0	0	0	0.007509	0	0	0	0	0	0	0	0.007509
1327	ALL		645152.5	4272148	NonCance	0	0	0	0	0	0	0.010207	0	0	0	0	0	0	0	0.010207
1328	ALL		645177.5	4272148	NonCance	0	0	0	0	0	0	0.015593	0	0	0	0	0	0	0	0.015593
1329	ALL		645202.5	4272148	NonCance	0	0	0	0	0	0	0.022465	0	0	0	0	0	0	0	0.022465
1330	ALL		645227.5	4272148	NonCance	0	0	0	0	0	0	0.025417	0	0	0	0	0	0	0	0.025417
1331	ALL		645252.5	4272148	NonCance	0	0	0	0	0	0	0.026342	0	0	0	0	0	0	0	0.026342
1332	ALL		645277.5	4272148	NonCance	0	0	0	0	0	0	0.015647	0	0	0	0	0	0	0	0.015647
1333	ALL		645302.5	4272148	NonCance	0	0	0	0	0	0	0.010368	0	0	0	0	0	0	0	0.010368
1334	ALL		645327.5	4272148	NonCance	0	0	0	0	0	0	0.007384	0	0	0	0	0	0	0	0.007384
1335	ALL		644702.5	4272173	NonCance	0	0	0	0	0	0	0.002115	0	0	0	0	0	0	0	0.002115
1336	ALL		644727.5	4272173	NonCance	0	0	0	0	0	0	0.002143	0	0	0	0	0	0	0	0.002143
1337	ALL		644752.5	4272173	NonCance	0	0	0	0	0	0	0.002175	0	0	0	0	0	0	0	0.002175
1338	ALL		644777.5	4272173	NonCance	0	0	0	0	0	0	0.002211	0	0	0	0	0	0	0	0.002211
1339	ALL		644802.5	4272173	NonCance	0	0	0	0	0	0	0.002252	0	0	0	0	0	0	0	0.002252
1340	ALL		644827.5	4272173	NonCance	0	0	0	0	0	0	0.002307	0	0	0	0	0	0	0	0.002307
1341	ALL		644852.5	4272173	NonCance	0	0	0	0	0	0	0.002384	0	0	0	0	0	0	0	0.002384
1342	ALL		644877.5	4272173	NonCance	0	0	0	0	0	0	0.002481	0	0	0	0	0	0	0	0.002481
1343	ALL		644902.5	4272173	NonCance	0	0	0	0	0	0	0.002595	0	0	0	0	0	0	0	0.002595
1344	ALL		644927.5	4272173	NonCance	0	0	0	0	0	0	0.00274	0	0	0	0	0	0	0	0.00274
1345	ALL		644952.5	4272173	NonCance	0	0	0	0	0	0	0.002924	0	0	0	0	0	0	0	0.002924
1346	ALL		644977.5	4272173	NonCance	0	0	0	0	0	0	0.003147	0	0	0	0	0	0	0	0.003147
1347	ALL		645002.5	4272173	NonCance	0	0	0	0	0	0	0.003433	0	0	0	0	0	0	0	0.003433
1348	ALL		645027.5	4272173	NonCance	0	0	0	0	0	0	0.003781	0	0	0	0	0	0	0	0.003781
1349	ALL		645052.5	4272173	NonCance	0	0	0	0	0	0	0.004238	0	0	0	0	0	0	0	0.004238
1350	ALL		645077.5	4272173	NonCance	0	0	0	0	0	0	0.004892	0	0	0	0	0	0	0	0.004892
1351	ALL		645102.5	4272173	NonCance	0	0	0	0	0	0	0.005793	0	0	0	0	0	0	0	0.005793
1352	ALL		645127.5	4272173	NonCance	0	0	0	0	0	0	0.00718	0	0	0	0	0	0	0	0.00718
1353	ALL		645152.5	4272173	NonCance	0	0	0	0	0	0	0.009527	0	0	0	0	0	0	0	0.009527
1354	ALL		645177.5	4272173	NonCance	0	0	0	0	0	0	0.014017	0	0	0	0	0	0	0	0.014017
1355	ALL		645202.5	4272173	NonCance	0	0	0	0	0	0	0.025149	0	0	0	0	0	0	0	0.025149
1356	ALL		645227.5	4272173	NonCance	0	0	0	0	0	0	0.032649	0	0	0	0	0	0	0	0.032649
1357	ALL		645252.5	4272173	NonCance	0	0	0	0	0	0	0.020904	0	0	0	0	0	0	0	0.020904
1358	ALL		645277.5	4272173	NonCance	0	0	0	0	0	0	0.013665	0	0	0	0	0	0	0	0.013665
1359	ALL		645302.5	4272173	NonCance	0	0	0	0	0	0	0.009439	0	0	0	0	0	0	0	0.009439
1360	ALL		644702.5	4272198	NonCance	0	0	0	0	0	0	0.00206	0	0	0	0	0	0	0	0.00206
1361	ALL		644727.5	4272198	NonCance	0	0	0	0	0	0	0.002083	0	0	0	0	0	0	0	0.002083
1362	ALL		644752.5	4272198	NonCance	0	0	0	0	0	0	0.002119	0	0	0	0	0	0	0	0.002119
1363	ALL		644777.5	4272198	NonCance	0	0	0	0	0	0	0.00216	0	0	0	0	0	0	0	0.00216
1364	ALL		644802.5	4272198	NonCance	0	0	0	0	0	0	0.002207	0	0	0	0	0	0	0	0.002207
1365	ALL		644827.5	4272198	NonCance	0	0	0	0	0	0	0.002261	0	0	0	0	0	0	0	0.002261
1366	ALL		644852.5	4272198	NonCance	0	0	0	0	0	0	0.002334	0	0	0	0	0	0	0	0.002334
1367	ALL		644877.5	4272198	NonCance	0	0	0	0	0	0	0.002429	0	0	0	0	0	0	0	0.002429
1368	ALL		644902.5	4272198	NonCance	0	0	0	0	0	0	0.002562	0	0	0	0	0	0	0	0.002562
1369	ALL		644927.5	4272198	NonCance	0	0	0	0	0	0	0.002686	0	0	0	0	0	0	0	0.002686
1370	ALL		644952.5	4272198	NonCance	0	0	0	0	0	0	0.002868	0	0	0	0	0	0	0	0.002868
1371	ALL		644977.5	4272198	NonCance	0	0	0	0	0	0	0.003094	0	0	0	0	0	0	0	0.003094
1372	ALL		645002.5	4272198	NonCance	0	0	0	0	0	0	0.003377	0	0	0	0	0	0	0	0.003377
1373	ALL		645027.5	4272198	NonCance	0	0	0	0	0	0	0.003714	0	0	0	0	0	0	0	0.003714
1374	ALL		645052.5	4272198	NonCance	0	0	0	0	0	0	0.004172	0	0	0	0	0	0	0	0.004172
1375	ALL		645077.5	4272198	NonCance	0	0	0	0	0	0	0.004803	0	0	0	0	0	0	0	0.004803

**Exported Risk Results - Arden Pond

REC	GRP	NETID	X	Y	SCENARIO	CV	CNS	IMMUN	KIDNEY	GILV	REPRO/DE	RESP	SKIN	EYE	BONE/TEET	ENDO	BLOOD	ODOR	GENERAL	MAXHI
1376	ALL		645102.5	4272198	NonCance	0	0	0	0	0	0	0.005662	0	0	0	0	0	0	0	0.005662
1377	ALL		645127.5	4272198	NonCance	0	0	0	0	0	0	0.006916	0	0	0	0	0	0	0	0.006916
1378	ALL		645152.5	4272198	NonCance	0	0	0	0	0	0	0.00892	0	0	0	0	0	0	0	0.00892
1379	ALL		645177.5	4272198	NonCance	0	0	0	0	0	0	0.012454	0	0	0	0	0	0	0	0.012454
1380	ALL		645202.5	4272198	NonCance	0	0	0	0	0	0	0.018419	0	0	0	0	0	0	0	0.018419
1381	ALL		645227.5	4272198	NonCance	0	0	0	0	0	0	0.02233	0	0	0	0	0	0	0	0.02233
1382	ALL		645252.5	4272198	NonCance	0	0	0	0	0	0	0.016727	0	0	0	0	0	0	0	0.016727
1383	ALL		645277.5	4272198	NonCance	0	0	0	0	0	0	0.01191	0	0	0	0	0	0	0	0.01191
1384	ALL		645302.5	4272198	NonCance	0	0	0	0	0	0	0.008632	0	0	0	0	0	0	0	0.008632
1385	ALL		644702.5	4272223	NonCance	0	0	0	0	0	0	0.002001	0	0	0	0	0	0	0	0.002001
1386	ALL		644727.5	4272223	NonCance	0	0	0	0	0	0	0.002036	0	0	0	0	0	0	0	0.002036
1387	ALL		644752.5	4272223	NonCance	0	0	0	0	0	0	0.002075	0	0	0	0	0	0	0	0.002075
1388	ALL		644777.5	4272223	NonCance	0	0	0	0	0	0	0.00211	0	0	0	0	0	0	0	0.00211
1389	ALL		644802.5	4272223	NonCance	0	0	0	0	0	0	0.002171	0	0	0	0	0	0	0	0.002171
1390	ALL		644827.5	4272223	NonCance	0	0	0	0	0	0	0.002232	0	0	0	0	0	0	0	0.002232
1391	ALL		644852.5	4272223	NonCance	0	0	0	0	0	0	0.002292	0	0	0	0	0	0	0	0.002292
1392	ALL		644877.5	4272223	NonCance	0	0	0	0	0	0	0.002385	0	0	0	0	0	0	0	0.002385
1393	ALL		644902.5	4272223	NonCance	0	0	0	0	0	0	0.0025	0	0	0	0	0	0	0	0.0025
1394	ALL		644927.5	4272223	NonCance	0	0	0	0	0	0	0.002639	0	0	0	0	0	0	0	0.002639
1395	ALL		644952.5	4272223	NonCance	0	0	0	0	0	0	0.002816	0	0	0	0	0	0	0	0.002816
1396	ALL		644977.5	4272223	NonCance	0	0	0	0	0	0	0.003043	0	0	0	0	0	0	0	0.003043
1397	ALL		645002.5	4272223	NonCance	0	0	0	0	0	0	0.003326	0	0	0	0	0	0	0	0.003326
1398	ALL		645027.5	4272223	NonCance	0	0	0	0	0	0	0.003684	0	0	0	0	0	0	0	0.003684
1399	ALL		645052.5	4272223	NonCance	0	0	0	0	0	0	0.00413	0	0	0	0	0	0	0	0.00413
1400	ALL		645077.5	4272223	NonCance	0	0	0	0	0	0	0.004658	0	0	0	0	0	0	0	0.004658
1401	ALL		645102.5	4272223	NonCance	0	0	0	0	0	0	0.005465	0	0	0	0	0	0	0	0.005465
1402	ALL		645127.5	4272223	NonCance	0	0	0	0	0	0	0.006623	0	0	0	0	0	0	0	0.006623
1403	ALL		645152.5	4272223	NonCance	0	0	0	0	0	0	0.008305	0	0	0	0	0	0	0	0.008305
1404	ALL		645177.5	4272223	NonCance	0	0	0	0	0	0	0.011024	0	0	0	0	0	0	0	0.011024
1405	ALL		645202.5	4272223	NonCance	0	0	0	0	0	0	0.014105	0	0	0	0	0	0	0	0.014105
1406	ALL		645227.5	4272223	NonCance	0	0	0	0	0	0	0.015934	0	0	0	0	0	0	0	0.015934
1407	ALL		645252.5	4272223	NonCance	0	0	0	0	0	0	0.013623	0	0	0	0	0	0	0	0.013623
1408	ALL		645277.5	4272223	NonCance	0	0	0	0	0	0	0.010387	0	0	0	0	0	0	0	0.010387
1409	ALL		645302.5	4272223	NonCance	0	0	0	0	0	0	0.007886	0	0	0	0	0	0	0	0.007886
1410	ALL		645327.5	4272223	NonCance	0	0	0	0	0	0	0.006178	0	0	0	0	0	0	0	0.006178
1411	ALL		644777.5	4272248	NonCance	0	0	0	0	0	0	0.002074	0	0	0	0	0	0	0	0.002074
1412	ALL		644802.5	4272248	NonCance	0	0	0	0	0	0	0.002138	0	0	0	0	0	0	0	0.002138
1413	ALL		644827.5	4272248	NonCance	0	0	0	0	0	0	0.0022	0	0	0	0	0	0	0	0.0022
1414	ALL		644852.5	4272248	NonCance	0	0	0	0	0	0	0.002268	0	0	0	0	0	0	0	0.002268
1415	ALL		644877.5	4272248	NonCance	0	0	0	0	0	0	0.002348	0	0	0	0	0	0	0	0.002348
1416	ALL		644902.5	4272248	NonCance	0	0	0	0	0	0	0.00246	0	0	0	0	0	0	0	0.00246
1417	ALL		644927.5	4272248	NonCance	0	0	0	0	0	0	0.002595	0	0	0	0	0	0	0	0.002595
1418	ALL		644952.5	4272248	NonCance	0	0	0	0	0	0	0.002771	0	0	0	0	0	0	0	0.002771
1419	ALL		644977.5	4272248	NonCance	0	0	0	0	0	0	0.002988	0	0	0	0	0	0	0	0.002988
1420	ALL		645002.5	4272248	NonCance	0	0	0	0	0	0	0.003269	0	0	0	0	0	0	0	0.003269
1421	ALL		645027.5	4272248	NonCance	0	0	0	0	0	0	0.003622	0	0	0	0	0	0	0	0.003622
1422	ALL		645052.5	4272248	NonCance	0	0	0	0	0	0	0.004055	0	0	0	0	0	0	0	0.004055
1423	ALL		645077.5	4272248	NonCance	0	0	0	0	0	0	0.004528	0	0	0	0	0	0	0	0.004528
1424	ALL		645102.5	4272248	NonCance	0	0	0	0	0	0	0.005309	0	0	0	0	0	0	0	0.005309
1425	ALL		645127.5	4272248	NonCance	0	0	0	0	0	0	0.006329	0	0	0	0	0	0	0	0.006329
1426	ALL		645152.5	4272248	NonCance	0	0	0	0	0	0	0.007638	0	0	0	0	0	0	0	0.007638

**Exported Risk Results - Arden Pond

REC	GRP	NETID	X	Y	SCENARIO	CV	CNS	IMMUN	KIDNEY	GILV	REPRO/DE	RESP	SKIN	EYE	BONE/TEET	ENDO	BLOOD	ODOR	GENERAL	MAXHI
1427	ALL		645177.5	4272248	NonCance	0	0	0	0	0	0	0.009884	0	0	0	0	0	0	0	0.009884
1428	ALL		645202.5	4272248	NonCance	0	0	0	0	0	0	0.013858	0	0	0	0	0	0	0	0.013858
1429	ALL		645227.5	4272248	NonCance	0	0	0	0	0	0	0.014347	0	0	0	0	0	0	0	0.014347
1430	ALL		645252.5	4272248	NonCance	0	0	0	0	0	0	0.011325	0	0	0	0	0	0	0	0.011325
1431	ALL		645277.5	4272248	NonCance	0	0	0	0	0	0	0.008972	0	0	0	0	0	0	0	0.008972
1432	ALL		645302.5	4272248	NonCance	0	0	0	0	0	0	0.007158	0	0	0	0	0	0	0	0.007158
1433	ALL		645327.5	4272248	NonCance	0	0	0	0	0	0	0.005781	0	0	0	0	0	0	0	0.005781
1434	ALL		644777.5	4272273	NonCance	0	0	0	0	0	0	0.00204	0	0	0	0	0	0	0	0.00204
1435	ALL		644802.5	4272273	NonCance	0	0	0	0	0	0	0.0021	0	0	0	0	0	0	0	0.0021
1436	ALL		644827.5	4272273	NonCance	0	0	0	0	0	0	0.002166	0	0	0	0	0	0	0	0.002166
1437	ALL		644852.5	4272273	NonCance	0	0	0	0	0	0	0.002238	0	0	0	0	0	0	0	0.002238
1438	ALL		644877.5	4272273	NonCance	0	0	0	0	0	0	0.002327	0	0	0	0	0	0	0	0.002327
1439	ALL		644902.5	4272273	NonCance	0	0	0	0	0	0	0.002427	0	0	0	0	0	0	0	0.002427
1440	ALL		644927.5	4272273	NonCance	0	0	0	0	0	0	0.002557	0	0	0	0	0	0	0	0.002557
1441	ALL		644952.5	4272273	NonCance	0	0	0	0	0	0	0.002724	0	0	0	0	0	0	0	0.002724
1442	ALL		644977.5	4272273	NonCance	0	0	0	0	0	0	0.002938	0	0	0	0	0	0	0	0.002938
1443	ALL		645002.5	4272273	NonCance	0	0	0	0	0	0	0.003208	0	0	0	0	0	0	0	0.003208
1444	ALL		645027.5	4272273	NonCance	0	0	0	0	0	0	0.00355	0	0	0	0	0	0	0	0.00355
1445	ALL		645052.5	4272273	NonCance	0	0	0	0	0	0	0.003966	0	0	0	0	0	0	0	0.003966
1446	ALL		645077.5	4272273	NonCance	0	0	0	0	0	0	0.004428	0	0	0	0	0	0	0	0.004428
1447	ALL		645102.5	4272273	NonCance	0	0	0	0	0	0	0.005125	0	0	0	0	0	0	0	0.005125
1448	ALL		645127.5	4272273	NonCance	0	0	0	0	0	0	0.006035	0	0	0	0	0	0	0	0.006035
1449	ALL		645152.5	4272273	NonCance	0	0	0	0	0	0	0.00716	0	0	0	0	0	0	0	0.00716
1450	ALL		645177.5	4272273	NonCance	0	0	0	0	0	0	0.009021	0	0	0	0	0	0	0	0.009021
1451	ALL		645202.5	4272273	NonCance	0	0	0	0	0	0	0.011554	0	0	0	0	0	0	0	0.011554
1452	ALL		645227.5	4272273	NonCance	0	0	0	0	0	0	0.012195	0	0	0	0	0	0	0	0.012195
1453	ALL		645252.5	4272273	NonCance	0	0	0	0	0	0	0.009683	0	0	0	0	0	0	0	0.009683
1454	ALL		645277.5	4272273	NonCance	0	0	0	0	0	0	0.007899	0	0	0	0	0	0	0	0.007899
1455	ALL		645302.5	4272273	NonCance	0	0	0	0	0	0	0.006547	0	0	0	0	0	0	0	0.006547
1456	ALL		645327.5	4272273	NonCance	0	0	0	0	0	0	0.005417	0	0	0	0	0	0	0	0.005417
1457	ALL		644777.5	4272298	NonCance	0	0	0	0	0	0	0.002003	0	0	0	0	0	0	0	0.002003
1458	ALL		644802.5	4272298	NonCance	0	0	0	0	0	0	0.00206	0	0	0	0	0	0	0	0.00206
1459	ALL		644827.5	4272298	NonCance	0	0	0	0	0	0	0.002127	0	0	0	0	0	0	0	0.002127
1460	ALL		644852.5	4272298	NonCance	0	0	0	0	0	0	0.002204	0	0	0	0	0	0	0	0.002204
1461	ALL		644877.5	4272298	NonCance	0	0	0	0	0	0	0.002295	0	0	0	0	0	0	0	0.002295
1462	ALL		644902.5	4272298	NonCance	0	0	0	0	0	0	0.002403	0	0	0	0	0	0	0	0.002403
1463	ALL		644927.5	4272298	NonCance	0	0	0	0	0	0	0.002523	0	0	0	0	0	0	0	0.002523
1464	ALL		644952.5	4272298	NonCance	0	0	0	0	0	0	0.002683	0	0	0	0	0	0	0	0.002683
1465	ALL		644977.5	4272298	NonCance	0	0	0	0	0	0	0.002883	0	0	0	0	0	0	0	0.002883
1466	ALL		645002.5	4272298	NonCance	0	0	0	0	0	0	0.003143	0	0	0	0	0	0	0	0.003143
1467	ALL		645027.5	4272298	NonCance	0	0	0	0	0	0	0.003457	0	0	0	0	0	0	0	0.003457
1468	ALL		645052.5	4272298	NonCance	0	0	0	0	0	0	0.003846	0	0	0	0	0	0	0	0.003846
1469	ALL		645077.5	4272298	NonCance	0	0	0	0	0	0	0.004317	0	0	0	0	0	0	0	0.004317
1470	ALL		645102.5	4272298	NonCance	0	0	0	0	0	0	0.00489	0	0	0	0	0	0	0	0.00489
1471	ALL		645127.5	4272298	NonCance	0	0	0	0	0	0	0.005696	0	0	0	0	0	0	0	0.005696
1472	ALL		645152.5	4272298	NonCance	0	0	0	0	0	0	0.00679	0	0	0	0	0	0	0	0.00679
1473	ALL		645177.5	4272298	NonCance	0	0	0	0	0	0	0.008455	0	0	0	0	0	0	0	0.008455
1474	ALL		645202.5	4272298	NonCance	0	0	0	0	0	0	0.01028	0	0	0	0	0	0	0	0.01028
1475	ALL		645227.5	4272298	NonCance	0	0	0	0	0	0	0.011877	0	0	0	0	0	0	0	0.011877
1476	ALL		645252.5	4272298	NonCance	0	0	0	0	0	0	0.008566	0	0	0	0	0	0	0	0.008566
1477	ALL		645277.5	4272298	NonCance	0	0	0	0	0	0	0.007089	0	0	0	0	0	0	0	0.007089

**Exported Risk Results - Arden Pond

REC	GRP	NETID	X	Y	SCENARIO	CV	CNS	IMMUN	KIDNEY	GILV	REPRO/DE	RESP	SKIN	EYE	BONE/TEET	ENDO	BLOOD	ODOR	GENERAL	MAXHI
1478	ALL		645302.5	4272298	NonCance	0	0	0	0	0	0	0.006008	0	0	0	0	0	0	0	0.006008
1479	ALL		644827.5	4272323	NonCance	0	0	0	0	0	0	0.002088	0	0	0	0	0	0	0	0.002088
1480	ALL		644852.5	4272323	NonCance	0	0	0	0	0	0	0.002165	0	0	0	0	0	0	0	0.002165
1481	ALL		644877.5	4272323	NonCance	0	0	0	0	0	0	0.002257	0	0	0	0	0	0	0	0.002257
1482	ALL		644902.5	4272323	NonCance	0	0	0	0	0	0	0.002366	0	0	0	0	0	0	0	0.002366
1483	ALL		644927.5	4272323	NonCance	0	0	0	0	0	0	0.002491	0	0	0	0	0	0	0	0.002491
1484	ALL		644952.5	4272323	NonCance	0	0	0	0	0	0	0.002647	0	0	0	0	0	0	0	0.002647
1485	ALL		644977.5	4272323	NonCance	0	0	0	0	0	0	0.002828	0	0	0	0	0	0	0	0.002828
1486	ALL		645002.5	4272323	NonCance	0	0	0	0	0	0	0.003069	0	0	0	0	0	0	0	0.003069
1487	ALL		645027.5	4272323	NonCance	0	0	0	0	0	0	0.003368	0	0	0	0	0	0	0	0.003368
1488	ALL		645052.5	4272323	NonCance	0	0	0	0	0	0	0.003727	0	0	0	0	0	0	0	0.003727
1489	ALL		645077.5	4272323	NonCance	0	0	0	0	0	0	0.004169	0	0	0	0	0	0	0	0.004169
1490	ALL		645102.5	4272323	NonCance	0	0	0	0	0	0	0.004648	0	0	0	0	0	0	0	0.004648
1491	ALL		645127.5	4272323	NonCance	0	0	0	0	0	0	0.005347	0	0	0	0	0	0	0	0.005347
1492	ALL		645152.5	4272323	NonCance	0	0	0	0	0	0	0.006437	0	0	0	0	0	0	0	0.006437
1493	ALL		645177.5	4272323	NonCance	0	0	0	0	0	0	0.008128	0	0	0	0	0	0	0	0.008128
1494	ALL		645202.5	4272323	NonCance	0	0	0	0	0	0	0.01044	0	0	0	0	0	0	0	0.01044
1495	ALL		645227.5	4272323	NonCance	0	0	0	0	0	0	0.010669	0	0	0	0	0	0	0	0.010669
1496	ALL		645252.5	4272323	NonCance	0	0	0	0	0	0	0.007759	0	0	0	0	0	0	0	0.007759
1497	ALL		645277.5	4272323	NonCance	0	0	0	0	0	0	0.006448	0	0	0	0	0	0	0	0.006448
1498	ALL		645302.5	4272323	NonCance	0	0	0	0	0	0	0.005525	0	0	0	0	0	0	0	0.005525
1499	ALL		644827.5	4272348	NonCance	0	0	0	0	0	0	0.002049	0	0	0	0	0	0	0	0.002049
1500	ALL		644852.5	4272348	NonCance	0	0	0	0	0	0	0.002126	0	0	0	0	0	0	0	0.002126
1501	ALL		644877.5	4272348	NonCance	0	0	0	0	0	0	0.002217	0	0	0	0	0	0	0	0.002217
1502	ALL		644902.5	4272348	NonCance	0	0	0	0	0	0	0.002324	0	0	0	0	0	0	0	0.002324
1503	ALL		644927.5	4272348	NonCance	0	0	0	0	0	0	0.002451	0	0	0	0	0	0	0	0.002451
1504	ALL		644952.5	4272348	NonCance	0	0	0	0	0	0	0.002604	0	0	0	0	0	0	0	0.002604
1505	ALL		644977.5	4272348	NonCance	0	0	0	0	0	0	0.002781	0	0	0	0	0	0	0	0.002781
1506	ALL		645002.5	4272348	NonCance	0	0	0	0	0	0	0.002993	0	0	0	0	0	0	0	0.002993
1507	ALL		645027.5	4272348	NonCance	0	0	0	0	0	0	0.00328	0	0	0	0	0	0	0	0.00328
1508	ALL		645052.5	4272348	NonCance	0	0	0	0	0	0	0.003607	0	0	0	0	0	0	0	0.003607
1509	ALL		645077.5	4272348	NonCance	0	0	0	0	0	0	0.003999	0	0	0	0	0	0	0	0.003999
1510	ALL		645102.5	4272348	NonCance	0	0	0	0	0	0	0.004462	0	0	0	0	0	0	0	0.004462
1511	ALL		645127.5	4272348	NonCance	0	0	0	0	0	0	0.005054	0	0	0	0	0	0	0	0.005054
1512	ALL		645152.5	4272348	NonCance	0	0	0	0	0	0	0.006073	0	0	0	0	0	0	0	0.006073
1513	ALL		645177.5	4272348	NonCance	0	0	0	0	0	0	0.007939	0	0	0	0	0	0	0	0.007939
1514	ALL		645202.5	4272348	NonCance	0	0	0	0	0	0	0.009248	0	0	0	0	0	0	0	0.009248
1515	ALL		645227.5	4272348	NonCance	0	0	0	0	0	0	0.009829	0	0	0	0	0	0	0	0.009829
1516	ALL		645252.5	4272348	NonCance	0	0	0	0	0	0	0.007136	0	0	0	0	0	0	0	0.007136
1517	ALL		645277.5	4272348	NonCance	0	0	0	0	0	0	0.005919	0	0	0	0	0	0	0	0.005919
1518	ALL		645302.5	4272348	NonCance	0	0	0	0	0	0	0.005101	0	0	0	0	0	0	0	0.005101
1519	ALL		644902.5	4272373	NonCance	0	0	0	0	0	0	0.00228	0	0	0	0	0	0	0	0.00228
1520	ALL		644927.5	4272373	NonCance	0	0	0	0	0	0	0.002403	0	0	0	0	0	0	0	0.002403
1521	ALL		644952.5	4272373	NonCance	0	0	0	0	0	0	0.002549	0	0	0	0	0	0	0	0.002549
1522	ALL		644977.5	4272373	NonCance	0	0	0	0	0	0	0.002725	0	0	0	0	0	0	0	0.002725
1523	ALL		645002.5	4272373	NonCance	0	0	0	0	0	0	0.002934	0	0	0	0	0	0	0	0.002934
1524	ALL		645027.5	4272373	NonCance	0	0	0	0	0	0	0.003183	0	0	0	0	0	0	0	0.003183
1525	ALL		645052.5	4272373	NonCance	0	0	0	0	0	0	0.003484	0	0	0	0	0	0	0	0.003484
1526	ALL		645077.5	4272373	NonCance	0	0	0	0	0	0	0.003844	0	0	0	0	0	0	0	0.003844
1527	ALL		645102.5	4272373	NonCance	0	0	0	0	0	0	0.004294	0	0	0	0	0	0	0	0.004294
1528	ALL		645127.5	4272373	NonCance	0	0	0	0	0	0	0.004847	0	0	0	0	0	0	0	0.004847

**Exported Risk Results - Arden Pond

REC	GRP	NETID	X	Y	SCENARIO	CV	CNS	IMMUN	KIDNEY	GILV	REPRO/DE	RESP	SKIN	EYE	BONE/TEET	ENDO	BLOOD	ODOR	GENERAL	MAXHI
1529	ALL		645152.5	4272373	NonCance	0	0	0	0	0	0	0.005726	0	0	0	0	0	0	0	0.005726
1530	ALL		645177.5	4272373	NonCance	0	0	0	0	0	0	0.007637	0	0	0	0	0	0	0	0.007637
1531	ALL		645202.5	4272373	NonCance	0	0	0	0	0	0	0.008607	0	0	0	0	0	0	0	0.008607
1532	ALL		645227.5	4272373	NonCance	0	0	0	0	0	0	0.009378	0	0	0	0	0	0	0	0.009378
1533	ALL		645252.5	4272373	NonCance	0	0	0	0	0	0	0.006635	0	0	0	0	0	0	0	0.006635
1534	ALL		645277.5	4272373	NonCance	0	0	0	0	0	0	0.005458	0	0	0	0	0	0	0	0.005458
1535	ALL		645302.5	4272373	NonCance	0	0	0	0	0	0	0.004715	0	0	0	0	0	0	0	0.004715
1536	ALL		644902.5	4272398	NonCance	0	0	0	0	0	0	0.002235	0	0	0	0	0	0	0	0.002235
1537	ALL		644927.5	4272398	NonCance	0	0	0	0	0	0	0.002354	0	0	0	0	0	0	0	0.002354
1538	ALL		644952.5	4272398	NonCance	0	0	0	0	0	0	0.002494	0	0	0	0	0	0	0	0.002494
1539	ALL		644977.5	4272398	NonCance	0	0	0	0	0	0	0.002659	0	0	0	0	0	0	0	0.002659
1540	ALL		645002.5	4272398	NonCance	0	0	0	0	0	0	0.002855	0	0	0	0	0	0	0	0.002855
1541	ALL		645027.5	4272398	NonCance	0	0	0	0	0	0	0.003087	0	0	0	0	0	0	0	0.003087
1542	ALL		645052.5	4272398	NonCance	0	0	0	0	0	0	0.003364	0	0	0	0	0	0	0	0.003364
1543	ALL		645077.5	4272398	NonCance	0	0	0	0	0	0	0.003694	0	0	0	0	0	0	0	0.003694
1544	ALL		645102.5	4272398	NonCance	0	0	0	0	0	0	0.004107	0	0	0	0	0	0	0	0.004107
1545	ALL		645127.5	4272398	NonCance	0	0	0	0	0	0	0.004681	0	0	0	0	0	0	0	0.004681
1546	ALL		645152.5	4272398	NonCance	0	0	0	0	0	0	0.005452	0	0	0	0	0	0	0	0.005452
1547	ALL		645177.5	4272398	NonCance	0	0	0	0	0	0	0.007378	0	0	0	0	0	0	0	0.007378
1548	ALL		645202.5	4272398	NonCance	0	0	0	0	0	0	0.008911	0	0	0	0	0	0	0	0.008911
1549	ALL		645227.5	4272398	NonCance	0	0	0	0	0	0	0.009107	0	0	0	0	0	0	0	0.009107
1550	ALL		645252.5	4272398	NonCance	0	0	0	0	0	0	0.006207	0	0	0	0	0	0	0	0.006207
1551	ALL		645277.5	4272398	NonCance	0	0	0	0	0	0	0.005063	0	0	0	0	0	0	0	0.005063
1552	ALL		645302.5	4272398	NonCance	0	0	0	0	0	0	0.004391	0	0	0	0	0	0	0	0.004391
1553	ALL		644902.5	4272423	NonCance	0	0	0	0	0	0	0.00219	0	0	0	0	0	0	0	0.00219
1554	ALL		644927.5	4272423	NonCance	0	0	0	0	0	0	0.002304	0	0	0	0	0	0	0	0.002304
1555	ALL		644952.5	4272423	NonCance	0	0	0	0	0	0	0.002437	0	0	0	0	0	0	0	0.002437
1556	ALL		644977.5	4272423	NonCance	0	0	0	0	0	0	0.002593	0	0	0	0	0	0	0	0.002593
1557	ALL		645002.5	4272423	NonCance	0	0	0	0	0	0	0.002776	0	0	0	0	0	0	0	0.002776
1558	ALL		645027.5	4272423	NonCance	0	0	0	0	0	0	0.002992	0	0	0	0	0	0	0	0.002992
1559	ALL		645052.5	4272423	NonCance	0	0	0	0	0	0	0.003248	0	0	0	0	0	0	0	0.003248
1560	ALL		645077.5	4272423	NonCance	0	0	0	0	0	0	0.003562	0	0	0	0	0	0	0	0.003562
1561	ALL		645102.5	4272423	NonCance	0	0	0	0	0	0	0.003956	0	0	0	0	0	0	0	0.003956
1562	ALL		645127.5	4272423	NonCance	0	0	0	0	0	0	0.004526	0	0	0	0	0	0	0	0.004526
1563	ALL		645152.5	4272423	NonCance	0	0	0	0	0	0	0.005327	0	0	0	0	0	0	0	0.005327
1564	ALL		645177.5	4272423	NonCance	0	0	0	0	0	0	0.00716	0	0	0	0	0	0	0	0.00716
1565	ALL		645202.5	4272423	NonCance	0	0	0	0	0	0	0.008165	0	0	0	0	0	0	0	0.008165
1566	ALL		645227.5	4272423	NonCance	0	0	0	0	0	0	0.008829	0	0	0	0	0	0	0	0.008829
1567	ALL		645252.5	4272423	NonCance	0	0	0	0	0	0	0.005822	0	0	0	0	0	0	0	0.005822
1568	ALL		645277.5	4272423	NonCance	0	0	0	0	0	0	0.004719	0	0	0	0	0	0	0	0.004719
1569	ALL		645302.5	4272423	NonCance	0	0	0	0	0	0	0.004098	0	0	0	0	0	0	0	0.004098
1570	ALL		645109.3	4272437	NonCance	0	0	0	0	0	0	0.004012	0	0	0	0	0	0	0	0.004012
1571	ALL		645134.3	4272437	NonCance	0	0	0	0	0	0	0.004669	0	0	0	0	0	0	0	0.004669
1572	ALL		645159.3	4272437	NonCance	0	0	0	0	0	0	0.005696	0	0	0	0	0	0	0	0.005696
1573	ALL		645184.3	4272437	NonCance	0	0	0	0	0	0	0.008084	0	0	0	0	0	0	0	0.008084
1574	ALL		645209.3	4272437	NonCance	0	0	0	0	0	0	0.008342	0	0	0	0	0	0	0	0.008342
1575	ALL		645234.3	4272437	NonCance	0	0	0	0	0	0	0.007303	0	0	0	0	0	0	0	0.007303
1576	ALL		645259.3	4272437	NonCance	0	0	0	0	0	0	0.005221	0	0	0	0	0	0	0	0.005221
1577	ALL		645109.3	4272462	NonCance	0	0	0	0	0	0	0.003933	0	0	0	0	0	0	0	0.003933
1578	ALL		645134.3	4272462	NonCance	0	0	0	0	0	0	0.004678	0	0	0	0	0	0	0	0.004678
1579	ALL		645159.3	4272462	NonCance	0	0	0	0	0	0	0.006012	0	0	0	0	0	0	0	0.006012

**Exported Risk Results - Arden Pond

REC	GRP	NETID	X	Y	SCENARIO	CV	CNS	IMMUN	KIDNEY	GILV	REPRO/DE	RESP	SKIN	EYE	BONE/TEET	ENDO	BLOOD	ODOR	GENERAL	MAXHI
1580	ALL		645184.3	4272462	NonCance	0	0	0	0	0	0	0.00717	0	0	0	0	0	0	0	0.00717
1581	ALL		645209.3	4272462	NonCance	0	0	0	0	0	0	0.007255	0	0	0	0	0	0	0	0.007255
1582	ALL		645234.3	4272462	NonCance	0	0	0	0	0	0	0.006606	0	0	0	0	0	0	0	0.006606
1583	ALL		645259.3	4272462	NonCance	0	0	0	0	0	0	0.00482	0	0	0	0	0	0	0	0.00482
1584	ALL		645109.3	4272487	NonCance	0	0	0	0	0	0	0.003944	0	0	0	0	0	0	0	0.003944
1585	ALL		645134.3	4272487	NonCance	0	0	0	0	0	0	0.005015	0	0	0	0	0	0	0	0.005015
1586	ALL		645159.3	4272487	NonCance	0	0	0	0	0	0	0.005814	0	0	0	0	0	0	0	0.005814
1587	ALL		645184.3	4272487	NonCance	0	0	0	0	0	0	0.006876	0	0	0	0	0	0	0	0.006876
1588	ALL		645209.3	4272487	NonCance	0	0	0	0	0	0	0.00821	0	0	0	0	0	0	0	0.00821
1589	ALL		645234.3	4272487	NonCance	0	0	0	0	0	0	0.005645	0	0	0	0	0	0	0	0.005645
1590	ALL		645259.3	4272487	NonCance	0	0	0	0	0	0	0.004312	0	0	0	0	0	0	0	0.004312
1591	ALL		645109.3	4272512	NonCance	0	0	0	0	0	0	0.004118	0	0	0	0	0	0	0	0.004118
1592	ALL		645134.3	4272512	NonCance	0	0	0	0	0	0	0.00482	0	0	0	0	0	0	0	0.00482
1593	ALL		645159.3	4272512	NonCance	0	0	0	0	0	0	0.006146	0	0	0	0	0	0	0	0.006146
1594	ALL		645184.3	4272512	NonCance	0	0	0	0	0	0	0.00825	0	0	0	0	0	0	0	0.00825
1595	ALL		645209.3	4272512	NonCance	0	0	0	0	0	0	0.006174	0	0	0	0	0	0	0	0.006174
1596	ALL		645234.3	4272512	NonCance	0	0	0	0	0	0	0.004692	0	0	0	0	0	0	0	0.004692
1597	ALL		645259.3	4272512	NonCance	0	0	0	0	0	0	0.003899	0	0	0	0	0	0	0	0.003899
1598	ALL		645109.3	4272537	NonCance	0	0	0	0	0	0	0.004584	0	0	0	0	0	0	0	0.004584
1599	ALL		645134.3	4272537	NonCance	0	0	0	0	0	0	0.004898	0	0	0	0	0	0	0	0.004898
1600	ALL		645159.3	4272537	NonCance	0	0	0	0	0	0	0.008163	0	0	0	0	0	0	0	0.008163
1601	ALL		645184.3	4272537	NonCance	0	0	0	0	0	0	0.006124	0	0	0	0	0	0	0	0.006124
1602	ALL		645209.3	4272537	NonCance	0	0	0	0	0	0	0.004957	0	0	0	0	0	0	0	0.004957
1603	ALL		645109.3	4272562	NonCance	0	0	0	0	0	0	0.004622	0	0	0	0	0	0	0	0.004622
1604	ALL		645134.3	4272562	NonCance	0	0	0	0	0	0	0.006819	0	0	0	0	0	0	0	0.006819
1605	ALL		645159.3	4272562	NonCance	0	0	0	0	0	0	0.005855	0	0	0	0	0	0	0	0.005855
1606	ALL		645184.3	4272562	NonCance	0	0	0	0	0	0	0.004908	0	0	0	0	0	0	0	0.004908
1607	ALL		645209.3	4272562	NonCance	0	0	0	0	0	0	0.004165	0	0	0	0	0	0	0	0.004165
1608	ALL		645109.3	4272587	NonCance	0	0	0	0	0	0	0.003921	0	0	0	0	0	0	0	0.003921
1609	ALL		645134.3	4272587	NonCance	0	0	0	0	0	0	0.004602	0	0	0	0	0	0	0	0.004602
1610	ALL		645159.3	4272587	NonCance	0	0	0	0	0	0	0.004535	0	0	0	0	0	0	0	0.004535
1611	ALL		645184.3	4272587	NonCance	0	0	0	0	0	0	0.00411	0	0	0	0	0	0	0	0.00411
1612	ALL		645209.3	4272587	NonCance	0	0	0	0	0	0	0.003653	0	0	0	0	0	0	0	0.003653
1613	ALL		645109.3	4272612	NonCance	0	0	0	0	0	0	0.003353	0	0	0	0	0	0	0	0.003353
1614	ALL		645134.3	4272612	NonCance	0	0	0	0	0	0	0.003659	0	0	0	0	0	0	0	0.003659
1615	ALL		645159.3	4272612	NonCance	0	0	0	0	0	0	0.003713	0	0	0	0	0	0	0	0.003713
1616	ALL		645184.3	4272612	NonCance	0	0	0	0	0	0	0.003526	0	0	0	0	0	0	0	0.003526
1617	ALL		645209.3	4272612	NonCance	0	0	0	0	0	0	0.003243	0	0	0	0	0	0	0	0.003243
1618	ALL		645109.3	4272637	NonCance	0	0	0	0	0	0	0.002951	0	0	0	0	0	0	0	0.002951
1619	ALL		645134.3	4272637	NonCance	0	0	0	0	0	0	0.003114	0	0	0	0	0	0	0	0.003114
1620	ALL		645159.3	4272637	NonCance	0	0	0	0	0	0	0.003169	0	0	0	0	0	0	0	0.003169
1621	ALL		645184.3	4272637	NonCance	0	0	0	0	0	0	0.003085	0	0	0	0	0	0	0	0.003085
1622	ALL		645209.3	4272637	NonCance	0	0	0	0	0	0	0.002902	0	0	0	0	0	0	0	0.002902
1623	ALL		645083.7	4272439	NonCance	0	0	0	0	0	0	0.003566	0	0	0	0	0	0	0	0.003566
1624	ALL		645083.7	4272464	NonCance	0	0	0	0	0	0	0.003461	0	0	0	0	0	0	0	0.003461
1625	ALL		645083.7	4272489	NonCance	0	0	0	0	0	0	0.003386	0	0	0	0	0	0	0	0.003386
1626	ALL		645083.7	4272514	NonCance	0	0	0	0	0	0	0.003351	0	0	0	0	0	0	0	0.003351
1627	ALL		645083.7	4272539	NonCance	0	0	0	0	0	0	0.003344	0	0	0	0	0	0	0	0.003344
1628	ALL		645083.7	4272564	NonCance	0	0	0	0	0	0	0.003316	0	0	0	0	0	0	0	0.003316
1629	ALL		645083.7	4272589	NonCance	0	0	0	0	0	0	0.003168	0	0	0	0	0	0	0	0.003168
1630	ALL		645083.7	4272614	NonCance	0	0	0	0	0	0	0.002938	0	0	0	0	0	0	0	0.002938

**Exported Risk Results - Arden Pond

REC	GRP	NETID	X	Y	SCENARIO	CV	CNS	IMMUN	KIDNEY	GILV	REPRO/DE	RESP	SKIN	EYE	BONE/TEET	ENDO	BLOOD	ODOR	GENERAL	MAXHI
1631	ALL		645083.7	4272639	NonCance	0	0	0	0	0	0	0.002703	0	0	0	0	0	0	0	0.002703
1632	ALL		645056.3	4272441	NonCance	0	0	0	0	0	0	0.003212	0	0	0	0	0	0	0	0.003212
1633	ALL		645056.3	4272466	NonCance	0	0	0	0	0	0	0.00311	0	0	0	0	0	0	0	0.00311
1634	ALL		645056.3	4272491	NonCance	0	0	0	0	0	0	0.00302	0	0	0	0	0	0	0	0.00302
1635	ALL		645056.3	4272516	NonCance	0	0	0	0	0	0	0.002941	0	0	0	0	0	0	0	0.002941
1636	ALL		645056.3	4272541	NonCance	0	0	0	0	0	0	0.002871	0	0	0	0	0	0	0	0.002871
1637	ALL		645056.3	4272566	NonCance	0	0	0	0	0	0	0.002804	0	0	0	0	0	0	0	0.002804
1638	ALL		645056.3	4272591	NonCance	0	0	0	0	0	0	0.002717	0	0	0	0	0	0	0	0.002717
1639	ALL		645056.3	4272616	NonCance	0	0	0	0	0	0	0.002599	0	0	0	0	0	0	0	0.002599
1640	ALL		645056.3	4272641	NonCance	0	0	0	0	0	0	0.002462	0	0	0	0	0	0	0	0.002462
1641	ALL		644273.4	4271502	NonCance	0	0	0	0	0	0	0.003598	0	0	0	0	0	0	0	0.003598
1642	ALL		644298.4	4271502	NonCance	0	0	0	0	0	0	0.004612	0	0	0	0	0	0	0	0.004612
1643	ALL		644323.4	4271502	NonCance	0	0	0	0	0	0	0.005414	0	0	0	0	0	0	0	0.005414
1644	ALL		644348.4	4271502	NonCance	0	0	0	0	0	0	0.005848	0	0	0	0	0	0	0	0.005848
1645	ALL		644273.4	4271527	NonCance	0	0	0	0	0	0	0.005457	0	0	0	0	0	0	0	0.005457
1646	ALL		644298.4	4271527	NonCance	0	0	0	0	0	0	0.007693	0	0	0	0	0	0	0	0.007693
1647	ALL		644323.4	4271527	NonCance	0	0	0	0	0	0	0.009211	0	0	0	0	0	0	0	0.009211
1648	ALL		644348.4	4271527	NonCance	0	0	0	0	0	0	0.009675	0	0	0	0	0	0	0	0.009675
1649	ALL		644273.4	4271552	NonCance	0	0	0	0	0	0	0.00992	0	0	0	0	0	0	0	0.00992
1650	ALL		644298.4	4271552	NonCance	0	0	0	0	0	0	0.011888	0	0	0	0	0	0	0	0.011888
1651	ALL		644323.4	4271552	NonCance	0	0	0	0	0	0	0.009473	0	0	0	0	0	0	0	0.009473
1652	ALL		644348.4	4271552	NonCance	0	0	0	0	0	0	0.008862	0	0	0	0	0	0	0	0.008862
1653	ALL		644273.4	4271577	NonCance	0	0	0	0	0	0	0.007166	0	0	0	0	0	0	0	0.007166
1654	ALL		644298.4	4271577	NonCance	0	0	0	0	0	0	0.011654	0	0	0	0	0	0	0	0.011654
1655	ALL		644323.4	4271577	NonCance	0	0	0	0	0	0	0.026612	0	0	0	0	0	0	0	0.026612
1656	ALL		644348.4	4271577	NonCance	0	0	0	0	0	0	0.025529	0	0	0	0	0	0	0	0.025529
1657	ALL		644273.4	4271602	NonCance	0	0	0	0	0	0	0.019277	0	0	0	0	0	0	0	0.019277
1658	ALL		644298.4	4271602	NonCance	0	0	0	0	0	0	0.019386	0	0	0	0	0	0	0	0.019386
1659	ALL		644323.4	4271602	NonCance	0	0	0	0	0	0	0.017533	0	0	0	0	0	0	0	0.017533
1660	ALL		644348.4	4271602	NonCance	0	0	0	0	0	0	0.016939	0	0	0	0	0	0	0	0.016939
1661	ALL		644273.4	4271627	NonCance	0	0	0	0	0	0	0.019273	0	0	0	0	0	0	0	0.019273
1662	ALL		644298.4	4271627	NonCance	0	0	0	0	0	0	0.012822	0	0	0	0	0	0	0	0.012822
1663	ALL		644323.4	4271627	NonCance	0	0	0	0	0	0	0.012116	0	0	0	0	0	0	0	0.012116
1664	ALL		644348.4	4271627	NonCance	0	0	0	0	0	0	0.012501	0	0	0	0	0	0	0	0.012501
1665	ALL		644273.4	4271652	NonCance	0	0	0	0	0	0	0.013501	0	0	0	0	0	0	0	0.013501
1666	ALL		644298.4	4271652	NonCance	0	0	0	0	0	0	0.010369	0	0	0	0	0	0	0	0.010369
1667	ALL		644323.4	4271652	NonCance	0	0	0	0	0	0	0.009377	0	0	0	0	0	0	0	0.009377
1668	ALL		644348.4	4271652	NonCance	0	0	0	0	0	0	0.009393	0	0	0	0	0	0	0	0.009393
1669	ALL		644273.4	4271677	NonCance	0	0	0	0	0	0	0.009516	0	0	0	0	0	0	0	0.009516
1670	ALL		644298.4	4271677	NonCance	0	0	0	0	0	0	0.008599	0	0	0	0	0	0	0	0.008599
1671	ALL		644323.4	4271677	NonCance	0	0	0	0	0	0	0.00803	0	0	0	0	0	0	0	0.00803
1672	ALL		644348.4	4271677	NonCance	0	0	0	0	0	0	0.007877	0	0	0	0	0	0	0	0.007877
1673	ALL		644273.4	4271477	NonCance	0	0	0	0	0	0	0.002633	0	0	0	0	0	0	0	0.002633
1674	ALL		644298.4	4271477	NonCance	0	0	0	0	0	0	0.003212	0	0	0	0	0	0	0	0.003212
1675	ALL		644323.4	4271477	NonCance	0	0	0	0	0	0	0.003728	0	0	0	0	0	0	0	0.003728
1676	ALL		644348.4	4271477	NonCance	0	0	0	0	0	0	0.004099	0	0	0	0	0	0	0	0.004099
1677	ALL		644175.8	4271527	NonCance	0	0	0	0	0	0	0.001528	0	0	0	0	0	0	0	0.001528
1678	ALL		644200.8	4271527	NonCance	0	0	0	0	0	0	0.001984	0	0	0	0	0	0	0	0.001984
1679	ALL		644225.8	4271527	NonCance	0	0	0	0	0	0	0.002651	0	0	0	0	0	0	0	0.002651
1680	ALL		644250.8	4271527	NonCance	0	0	0	0	0	0	0.003781	0	0	0	0	0	0	0	0.003781
1681	ALL		644175.8	4271552	NonCance	0	0	0	0	0	0	0.001617	0	0	0	0	0	0	0	0.001617

**Exported Risk Results - Arden Pond

REC	GRP	NETID	X	Y	SCENARIO	CV	CNS	IMMUN	KIDNEY	GILV	REPRO/DE	RESP	SKIN	EYE	BONE/TEET	ENDO	BLOOD	ODOR	GENERAL	MAXHI
1682	ALL		644200.8	4271552	NonCance	0	0	0	0	0	0	0.002342	0	0	0	0	0	0	0	0.002342
1683	ALL		644225.8	4271552	NonCance	0	0	0	0	0	0	0.003466	0	0	0	0	0	0	0	0.003466
1684	ALL		644250.8	4271552	NonCance	0	0	0	0	0	0	0.005755	0	0	0	0	0	0	0	0.005755
1685	ALL		644175.8	4271577	NonCance	0	0	0	0	0	0	0.001825	0	0	0	0	0	0	0	0.001825
1686	ALL		644200.8	4271577	NonCance	0	0	0	0	0	0	0.002639	0	0	0	0	0	0	0	0.002639
1687	ALL		644225.8	4271577	NonCance	0	0	0	0	0	0	0.004502	0	0	0	0	0	0	0	0.004502
1688	ALL		644250.8	4271577	NonCance	0	0	0	0	0	0	0.010618	0	0	0	0	0	0	0	0.010618
1689	ALL		644175.8	4271602	NonCance	0	0	0	0	0	0	0.002133	0	0	0	0	0	0	0	0.002133
1690	ALL		644200.8	4271602	NonCance	0	0	0	0	0	0	0.003275	0	0	0	0	0	0	0	0.003275
1691	ALL		644225.8	4271602	NonCance	0	0	0	0	0	0	0.006525	0	0	0	0	0	0	0	0.006525
1692	ALL		644250.8	4271602	NonCance	0	0	0	0	0	0	0.008847	0	0	0	0	0	0	0	0.008847
1693	ALL		644175.8	4271627	NonCance	0	0	0	0	0	0	0.002508	0	0	0	0	0	0	0	0.002508
1694	ALL		644200.8	4271627	NonCance	0	0	0	0	0	0	0.004066	0	0	0	0	0	0	0	0.004066
1695	ALL		644225.8	4271627	NonCance	0	0	0	0	0	0	0.008855	0	0	0	0	0	0	0	0.008855
1696	ALL		644250.8	4271627	NonCance	0	0	0	0	0	0	0.016494	0	0	0	0	0	0	0	0.016494
1697	ALL		644175.8	4271652	NonCance	0	0	0	0	0	0	0.002851	0	0	0	0	0	0	0	0.002851
1698	ALL		644200.8	4271652	NonCance	0	0	0	0	0	0	0.004557	0	0	0	0	0	0	0	0.004557
1699	ALL		644225.8	4271652	NonCance	0	0	0	0	0	0	0.008567	0	0	0	0	0	0	0	0.008567
1700	ALL		644250.8	4271652	NonCance	0	0	0	0	0	0	0.015192	0	0	0	0	0	0	0	0.015192
1701	ALL		644175.8	4271677	NonCance	0	0	0	0	0	0	0.003032	0	0	0	0	0	0	0	0.003032
1702	ALL		644200.8	4271677	NonCance	0	0	0	0	0	0	0.004502	0	0	0	0	0	0	0	0.004502
1703	ALL		644225.8	4271677	NonCance	0	0	0	0	0	0	0.00685	0	0	0	0	0	0	0	0.00685
1704	ALL		644250.8	4271677	NonCance	0	0	0	0	0	0	0.009165	0	0	0	0	0	0	0	0.009165
1705	ALL		644175.8	4271702	NonCance	0	0	0	0	0	0	0.003036	0	0	0	0	0	0	0	0.003036
1706	ALL		644200.8	4271702	NonCance	0	0	0	0	0	0	0.004143	0	0	0	0	0	0	0	0.004143
1707	ALL		644225.8	4271702	NonCance	0	0	0	0	0	0	0.005512	0	0	0	0	0	0	0	0.005512
1708	ALL		644250.8	4271702	NonCance	0	0	0	0	0	0	0.006687	0	0	0	0	0	0	0	0.006687
1709	ALL		644175.8	4271502	NonCance	0	0	0	0	0	0	0.001365	0	0	0	0	0	0	0	0.001365
1710	ALL		644200.8	4271502	NonCance	0	0	0	0	0	0	0.001661	0	0	0	0	0	0	0	0.001661
1711	ALL		644225.8	4271502	NonCance	0	0	0	0	0	0	0.002108	0	0	0	0	0	0	0	0.002108
1712	ALL		644250.8	4271502	NonCance	0	0	0	0	0	0	0.002793	0	0	0	0	0	0	0	0.002793
1713	ALL		644275.7	4271700	NonCance	0	0	0	0	0	0	0.007359	0	0	0	0	0	0	0	0.007359
1714	ALL		644300.7	4271700	NonCance	0	0	0	0	0	0	0.00722	0	0	0	0	0	0	0	0.00722
1715	ALL		644325.7	4271700	NonCance	0	0	0	0	0	0	0.006997	0	0	0	0	0	0	0	0.006997

Results Summary

C:\Users\chris.lovett\OneDrive - Ascent Environmental\Desktop\2021 H

PM10 - Concentration - Source Group: ALL

Averaging Period	Rank	Peak	Units	X (m)	Y (m)	ZELEV (m)	ZFLAG (m)	ZHILL (m)	Peak Date, Start Hour
1-HR	1ST	487.52036	ug/m^3	636663.32	4273702.60	10.89	0.00	10.89	2/12/2014, 5
24-HR	1ST	178.21543	ug/m^3	636470.59	4273839.32	9.44	0.00	9.44	12/20/2014, 24
ANNUAL		91.75908	ug/m^3	637947.50	4270665.00	10.67	0.00	10.67	
PERIOD		0.44973		637947.50	4270665.00	-99.00	-99.00	-99.00	

Control Pathway

AERMOD

Dispersion Options

Titles

C:\Users\chris.lovett\OneDrive - Ascent Environmental\Desktop\2021 H

Dispersion Options

- [x] Regulatory Default
- [ ] Non-Default Options

Dispersion Coefficient

Urban

Population:
Name (Optional):
Roughness Length:

Output Type

- [x] Concentration
- [ ] Total Deposition (Dry & Wet)
- [ ] Dry Deposition
- [ ] Wet Deposition

Plume Depletion

- [ ] Dry Removal
- [ ] Wet Removal

Output Warnings

- [ ] No Output Warnings
- [ ] Non-fatal Warnings for Non-sequential Met Data

Pollutant / Averaging Time / Terrain Options

Pollutant Type

PM10

Averaging Time Options

Hours	1	2	3	4	6	8	12	24
	[x]	[ ]	[ ]	[ ]	[ ]	[ ]	[ ]	[x]

- [ ] Month
- [ ] Period
- [x] Annual

Exponential Decay

Half-life of 4 hrs will be used
Optional decay will be used

Terrain Height Options

- [ ] Flat
- [x] Elevated

SO: Meters
RE: Meters
TG: Meters

Flagpole Receptors

- [ ] Yes
- [x] No

Default Height = 0.00 m

Control Pathway

AERMOD

Optional Files

- [ ] Re-Start File
- [ ] Init File
- [ ] Multi-Year Analyses
- [ ] Event Input File
- [x] Error Listing File

Detailed Error Listing File

Filename: 2023 Golf Course.err

Meteorology Pathway

AERMOD

Met Input Data

Surface Met Data

Filename: Met Data\Exec 10-14 N1MD.SFC
Format Type: Default AERMET format

Profile Met Data

Filename: Met Data\Exec 10-14 N1MD.PFL
Format Type: Default AERMET format

Wind Speed

☐ Wind Speeds are Vector Mean (Not Scalar Means)

Wind Direction

Rotation Adjustment [deg]:

Potential Temperature Profile

Base Elevation above MSL (for Primary Met Tower): 30.00 [ft]

Meteorological Station Data

Stations	Station No.	Year	X Coordinate [m]	Y Coordinate [m]	Station Name
Surface		2010			SACRAMENTO/EXECUTIVE ARPT
Upper Air		2010			OAKLAND/WSO AP

Data Period

Data Period to Process

Start Date: 1/1/2012 Start Hour: 1 End Date: 12/31/2014 End Hour: 24

Wind Speed Categories

Stability Category	Wind Speed [m/s]	Stability Category	Wind Speed [m/s]
A	1.54	D	8.23
B	3.09	E	10.8
C	5.14	F	No Upper Bound

WIND ROSE PLOT:

Station #23232 - SACRAMENTO/EXECUTIVE ARPT, CA

DISPLAY:

Wind Speed
Direction (blowing from)

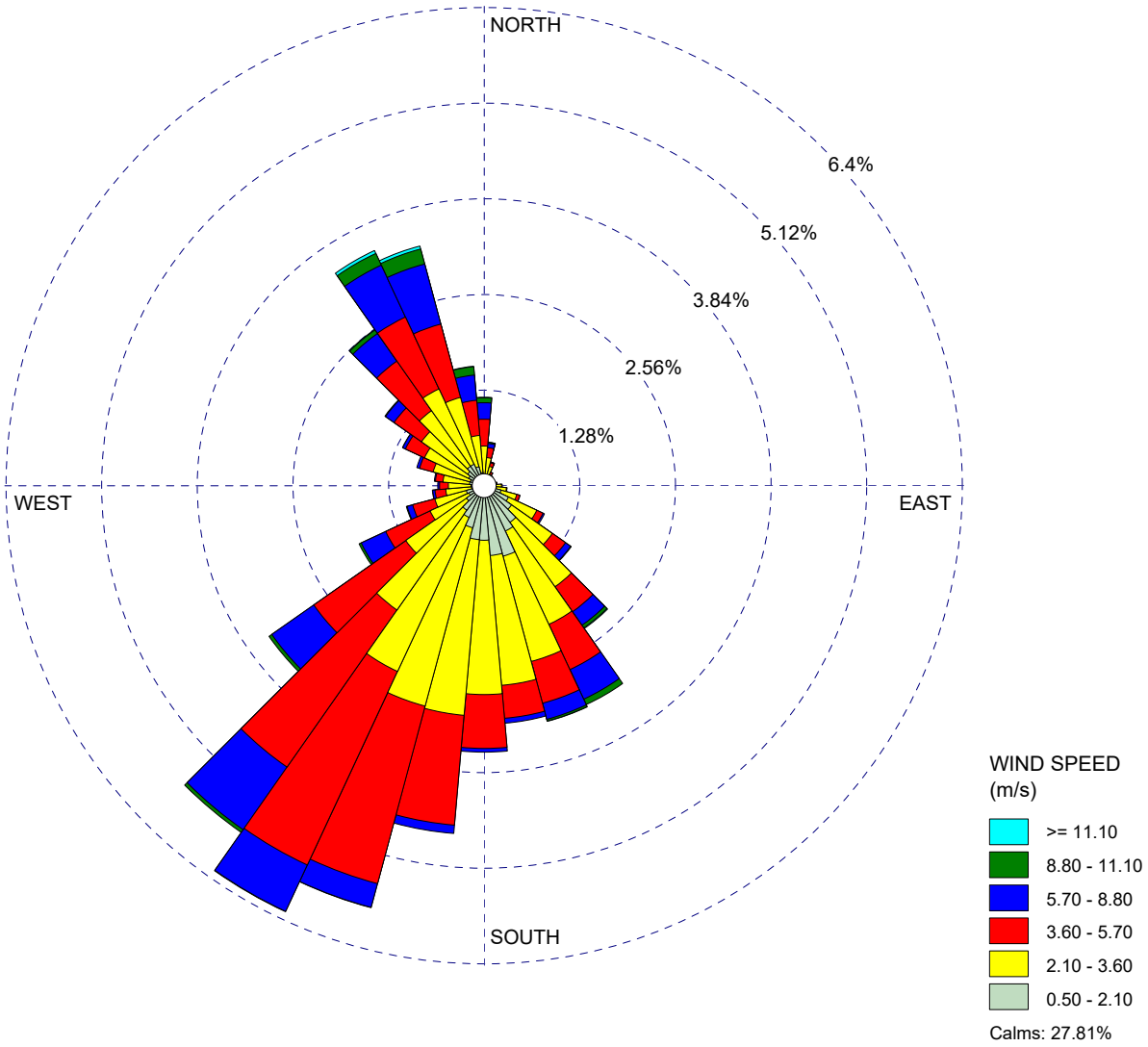

COMMENTS:	DATA PERIOD:	COMPANY NAME:	
ARCF Subreach 2	**Start Date: 1/1/2010 - 00:00** **End Date: 12/31/2014 - 23:59**	**Ascent Environmental**	
		MODELER: **C. Lovett**	
	CALM WINDS: **27.81%**	TOTAL COUNT: **41720 hrs.**	
	AVG. WIND SPEED: **2.60 m/s**	DATE: **2/17/2021**	PROJECT NO.: **19010068.02**

WRPLOT View - Lakes Environmental Software

Receptor Pathway

AERMOD

Receptor Networks

Note: Terrain Elavations and Flagpole Heights for Network Grids are in Page RE2 - 1 (If applicable)
Generated Discrete Receptors for Multi-Tier (Risk) Grid and Receptor Locations for Fenceline Grid are in Page RE3 - 1 (If applicable)

Discrete Receptors

Discrete Cartesian Receptors

Record Number	X-Coordinate [m]	Y-Coordinate [m]	Group Name (Optional)	Terrain Elevations	Flagpole Heights [m] (Optional)
1	637147.50	4269990.00	UCART1	9.62	
2	637172.50	4269990.00	UCART1	9.28	
3	637197.50	4269990.00	UCART1	8.80	
4	637222.50	4269990.00	UCART1	8.55	
5	637247.50	4269990.00	UCART1	8.30	
6	637272.50	4269990.00	UCART1	8.04	
7	637297.50	4269990.00	UCART1	7.86	
8	637322.50	4269990.00	UCART1	6.86	
9	637347.50	4269990.00	UCART1	4.57	
10	637447.50	4269990.00	UCART1	7.61	
11	637472.50	4269990.00	UCART1	7.86	
12	637497.50	4269990.00	UCART1	8.11	
13	637522.50	4269990.00	UCART1	8.37	
14	637547.50	4269990.00	UCART1	8.74	
15	637572.50	4269990.00	UCART1	9.12	
16	637597.50	4269990.00	UCART1	9.43	
17	637622.50	4269990.00	UCART1	9.73	
18	637147.50	4270015.00	UCART1	9.62	
19	637172.50	4270015.00	UCART1	9.30	
20	637197.50	4270015.00	UCART1	8.89	
21	637222.50	4270015.00	UCART1	8.55	
22	637247.50	4270015.00	UCART1	8.30	
23	637272.50	4270015.00	UCART1	8.04	
24	637297.50	4270015.00	UCART1	7.79	
25	637322.50	4270015.00	UCART1	6.75	
26	637347.50	4270015.00	UCART1	4.57	
27	637447.50	4270015.00	UCART1	7.76	
28	637472.50	4270015.00	UCART1	8.01	
29	637497.50	4270015.00	UCART1	8.28	
30	637522.50	4270015.00	UCART1	8.62	

31	637547.50	4270015.00	UCART1	8.88
32	637572.50	4270015.00	UCART1	9.32
33	637597.50	4270015.00	UCART1	9.64
34	637622.50	4270015.00	UCART1	9.84
35	637147.50	4270040.00	UCART1	9.62
36	637172.50	4270040.00	UCART1	9.36
37	637197.50	4270040.00	UCART1	9.08
38	637222.50	4270040.00	UCART1	8.61
39	637247.50	4270040.00	UCART1	8.31
40	637272.50	4270040.00	UCART1	8.04
41	637297.50	4270040.00	UCART1	7.79
42	637322.50	4270040.00	UCART1	6.75
43	637347.50	4270040.00	UCART1	4.57
44	637447.50	4270040.00	UCART1	7.73
45	637472.50	4270040.00	UCART1	8.03
46	637497.50	4270040.00	UCART1	8.35
47	637522.50	4270040.00	UCART1	8.86
48	637547.50	4270040.00	UCART1	9.13
49	637572.50	4270040.00	UCART1	9.57
50	637597.50	4270040.00	UCART1	9.81
51	637622.50	4270040.00	UCART1	9.88
52	637647.50	4270040.00	UCART1	10.06
53	637672.50	4270040.00	UCART1	10.06
54	637697.50	4270040.00	UCART1	10.30
55	637722.50	4270040.00	UCART1	10.52
56	637747.50	4270040.00	UCART1	10.62
57	637772.50	4270040.00	UCART1	10.62
58	637797.50	4270040.00	UCART1	10.62
59	637822.50	4270040.00	UCART1	10.62
60	637147.50	4270065.00	UCART1	9.62
61	637172.50	4270065.00	UCART1	9.36
62	637197.50	4270065.00	UCART1	9.11
63	637222.50	4270065.00	UCART1	8.85
64	637247.50	4270065.00	UCART1	8.36
65	637272.50	4270065.00	UCART1	8.04
66	637297.50	4270065.00	UCART1	7.79
67	637322.50	4270065.00	UCART1	6.75
68	637347.50	4270065.00	UCART1	4.57

69	637422.50	4270065.00	UCART1	6.27
70	637447.50	4270065.00	UCART1	7.59
71	637472.50	4270065.00	UCART1	8.10
72	637497.50	4270065.00	UCART1	8.61
73	637522.50	4270065.00	UCART1	9.11
74	637547.50	4270065.00	UCART1	9.38
75	637572.50	4270065.00	UCART1	9.83
76	637597.50	4270065.00	UCART1	10.06
77	637622.50	4270065.00	UCART1	10.06
78	637647.50	4270065.00	UCART1	10.06
79	637672.50	4270065.00	UCART1	10.06
80	637697.50	4270065.00	UCART1	10.30
81	637722.50	4270065.00	UCART1	10.36
82	637747.50	4270065.00	UCART1	10.36
83	637772.50	4270065.00	UCART1	10.36
84	637797.50	4270065.00	UCART1	10.36
85	637822.50	4270065.00	UCART1	10.36
86	637147.50	4270090.00	UCART1	9.87
87	637172.50	4270090.00	UCART1	9.54
88	637197.50	4270090.00	UCART1	9.11
89	637222.50	4270090.00	UCART1	8.85
90	637247.50	4270090.00	UCART1	8.36
91	637272.50	4270090.00	UCART1	8.04
92	637297.50	4270090.00	UCART1	7.79
93	637322.50	4270090.00	UCART1	6.75
94	637347.50	4270090.00	UCART1	4.57
95	637422.50	4270090.00	UCART1	6.27
96	637447.50	4270090.00	UCART1	7.71
97	637472.50	4270090.00	UCART1	8.35
98	637497.50	4270090.00	UCART1	8.83
99	637522.50	4270090.00	UCART1	9.13
100	637547.50	4270090.00	UCART1	9.78
101	637572.50	4270090.00	UCART1	10.18
102	637597.50	4270090.00	UCART1	10.31
103	637622.50	4270090.00	UCART1	10.31
104	637647.50	4270090.00	UCART1	10.28
105	637672.50	4270090.00	UCART1	10.07
106	637697.50	4270090.00	UCART1	10.10

107	637722.50	4270090.00	UCART1	10.27
108	637747.50	4270090.00	UCART1	10.48
109	637772.50	4270090.00	UCART1	10.55
110	637797.50	4270090.00	UCART1	10.33
111	637822.50	4270090.00	UCART1	10.12
112	637147.50	4270115.00	UCART1	9.92
113	637172.50	4270115.00	UCART1	9.64
114	637197.50	4270115.00	UCART1	9.29
115	637222.50	4270115.00	UCART1	8.86
116	637247.50	4270115.00	UCART1	8.52
117	637272.50	4270115.00	UCART1	8.12
118	637297.50	4270115.00	UCART1	6.87
119	637322.50	4270115.00	UCART1	5.29
120	637347.50	4270115.00	UCART1	4.57
121	637422.50	4270115.00	UCART1	6.65
122	637447.50	4270115.00	UCART1	8.25
123	637472.50	4270115.00	UCART1	8.75
124	637497.50	4270115.00	UCART1	9.06
125	637522.50	4270115.00	UCART1	9.14
126	637547.50	4270115.00	UCART1	9.86
127	637572.50	4270115.00	UCART1	10.37
128	637597.50	4270115.00	UCART1	10.57
129	637622.50	4270115.00	UCART1	10.51
130	637647.50	4270115.00	UCART1	10.35
131	637672.50	4270115.00	UCART1	10.27
132	637697.50	4270115.00	UCART1	10.26
133	637722.50	4270115.00	UCART1	10.32
134	637747.50	4270115.00	UCART1	10.50
135	637772.50	4270115.00	UCART1	10.52
136	637797.50	4270115.00	UCART1	10.15
137	637822.50	4270115.00	UCART1	10.06
138	637147.50	4270140.00	UCART1	10.07
139	637172.50	4270140.00	UCART1	9.82
140	637197.50	4270140.00	UCART1	9.53
141	637222.50	4270140.00	UCART1	9.02
142	637247.50	4270140.00	UCART1	8.63
143	637272.50	4270140.00	UCART1	8.16
144	637297.50	4270140.00	UCART1	6.41

145	637322.50	4270140.00	UCART1	4.57
146	637347.50	4270140.00	UCART1	4.57
147	637422.50	4270140.00	UCART1	6.64
148	637447.50	4270140.00	UCART1	8.34
149	637472.50	4270140.00	UCART1	8.97
150	637497.50	4270140.00	UCART1	9.28
151	637522.50	4270140.00	UCART1	9.15
152	637547.50	4270140.00	UCART1	9.74
153	637572.50	4270140.00	UCART1	10.38
154	637597.50	4270140.00	UCART1	10.67
155	637622.50	4270140.00	UCART1	10.62
156	637647.50	4270140.00	UCART1	10.52
157	637672.50	4270140.00	UCART1	10.52
158	637697.50	4270140.00	UCART1	10.52
159	637722.50	4270140.00	UCART1	10.52
160	637747.50	4270140.00	UCART1	10.58
161	637772.50	4270140.00	UCART1	10.54
162	637797.50	4270140.00	UCART1	10.18
163	637822.50	4270140.00	UCART1	9.92
164	637147.50	4270165.00	UCART1	10.33
165	637172.50	4270165.00	UCART1	10.04
166	637197.50	4270165.00	UCART1	9.69
167	637222.50	4270165.00	UCART1	9.27
168	637247.50	4270165.00	UCART1	8.69
169	637272.50	4270165.00	UCART1	8.16
170	637297.50	4270165.00	UCART1	6.41
171	637322.50	4270165.00	UCART1	4.57
172	637347.50	4270165.00	UCART1	4.57
173	637422.50	4270165.00	UCART1	6.39
174	637447.50	4270165.00	UCART1	8.16
175	637472.50	4270165.00	UCART1	9.23
176	637497.50	4270165.00	UCART1	9.90
177	637522.50	4270165.00	UCART1	9.48
178	637547.50	4270165.00	UCART1	9.69
179	637572.50	4270165.00	UCART1	10.32
180	637597.50	4270165.00	UCART1	10.67
181	637622.50	4270165.00	UCART1	10.67
182	637647.50	4270165.00	UCART1	10.67

183	637672.50	4270165.00	UCART1	10.67
184	637697.50	4270165.00	UCART1	10.59
185	637722.50	4270165.00	UCART1	10.57
186	637747.50	4270165.00	UCART1	10.52
187	637772.50	4270165.00	UCART1	10.35
188	637797.50	4270165.00	UCART1	10.00
189	637822.50	4270165.00	UCART1	9.57
190	637847.50	4270165.00	UCART1	9.39
191	637872.50	4270165.00	UCART1	9.41
192	637897.50	4270165.00	UCART1	9.45
193	637922.50	4270165.00	UCART1	9.42
194	637147.50	4270190.00	UCART1	10.55
195	637172.50	4270190.00	UCART1	10.26
196	637197.50	4270190.00	UCART1	9.82
197	637222.50	4270190.00	UCART1	9.57
198	637247.50	4270190.00	UCART1	8.83
199	637272.50	4270190.00	UCART1	8.23
200	637297.50	4270190.00	UCART1	6.44
201	637322.50	4270190.00	UCART1	4.57
202	637347.50	4270190.00	UCART1	4.57
203	637422.50	4270190.00	UCART1	6.27
204	637447.50	4270190.00	UCART1	8.14
205	637472.50	4270190.00	UCART1	9.65
206	637497.50	4270190.00	UCART1	10.83
207	637522.50	4270190.00	UCART1	10.20
208	637547.50	4270190.00	UCART1	9.92
209	637572.50	4270190.00	UCART1	10.33
210	637597.50	4270190.00	UCART1	10.62
211	637622.50	4270190.00	UCART1	10.62
212	637647.50	4270190.00	UCART1	10.62
213	637672.50	4270190.00	UCART1	10.62
214	637697.50	4270190.00	UCART1	10.42
215	637722.50	4270190.00	UCART1	10.33
216	637747.50	4270190.00	UCART1	10.17
217	637772.50	4270190.00	UCART1	9.85
218	637797.50	4270190.00	UCART1	9.41
219	637822.50	4270190.00	UCART1	9.16
220	637847.50	4270190.00	UCART1	9.14

221	637872.50	4270190.00	UCART1	9.30
222	637897.50	4270190.00	UCART1	9.40
223	637922.50	4270190.00	UCART1	9.33
224	637147.50	4270215.00	UCART1	10.67
225	637172.50	4270215.00	UCART1	10.58
226	637197.50	4270215.00	UCART1	10.33
227	637222.50	4270215.00	UCART1	10.07
228	637247.50	4270215.00	UCART1	9.34
229	637272.50	4270215.00	UCART1	8.58
230	637297.50	4270215.00	UCART1	6.58
231	637322.50	4270215.00	UCART1	4.57
232	637347.50	4270215.00	UCART1	4.57
233	637422.50	4270215.00	UCART1	6.27
234	637447.50	4270215.00	UCART1	8.14
235	637472.50	4270215.00	UCART1	9.58
236	637497.50	4270215.00	UCART1	10.67
237	637522.50	4270215.00	UCART1	10.67
238	637547.50	4270215.00	UCART1	10.43
239	637572.50	4270215.00	UCART1	10.36
240	637597.50	4270215.00	UCART1	10.36
241	637622.50	4270215.00	UCART1	10.36
242	637647.50	4270215.00	UCART1	10.36
243	637672.50	4270215.00	UCART1	10.36
244	637697.50	4270215.00	UCART1	10.36
245	637722.50	4270215.00	UCART1	10.17
246	637747.50	4270215.00	UCART1	9.92
247	637772.50	4270215.00	UCART1	9.67
248	637797.50	4270215.00	UCART1	9.41
249	637822.50	4270215.00	UCART1	9.16
250	637847.50	4270215.00	UCART1	9.14
251	637872.50	4270215.00	UCART1	9.14
252	637897.50	4270215.00	UCART1	9.14
253	637922.50	4270215.00	UCART1	9.14
254	637147.50	4270240.00	UCART1	10.55
255	637172.50	4270240.00	UCART1	10.40
256	637197.50	4270240.00	UCART1	10.39
257	637222.50	4270240.00	UCART1	10.56
258	637247.50	4270240.00	UCART1	10.25

259	637272.50	4270240.00	UCART1	8.97
260	637297.50	4270240.00	UCART1	6.58
261	637322.50	4270240.00	UCART1	4.57
262	637347.50	4270240.00	UCART1	4.57
263	637422.50	4270240.00	UCART1	6.27
264	637447.50	4270240.00	UCART1	8.14
265	637472.50	4270240.00	UCART1	9.58
266	637497.50	4270240.00	UCART1	10.67
267	637522.50	4270240.00	UCART1	10.67
268	637547.50	4270240.00	UCART1	10.43
269	637572.50	4270240.00	UCART1	10.36
270	637597.50	4270240.00	UCART1	10.36
271	637622.50	4270240.00	UCART1	10.36
272	637647.50	4270240.00	UCART1	10.36
273	637672.50	4270240.00	UCART1	10.36
274	637697.50	4270240.00	UCART1	10.36
275	637722.50	4270240.00	UCART1	10.17
276	637747.50	4270240.00	UCART1	9.92
277	637772.50	4270240.00	UCART1	9.67
278	637797.50	4270240.00	UCART1	9.44
279	637822.50	4270240.00	UCART1	9.40
280	637847.50	4270240.00	UCART1	9.20
281	637872.50	4270240.00	UCART1	9.14
282	637897.50	4270240.00	UCART1	9.14
283	637922.50	4270240.00	UCART1	9.14
284	637147.50	4270265.00	UCART1	10.53
285	637172.50	4270265.00	UCART1	10.25
286	637197.50	4270265.00	UCART1	9.94
287	637222.50	4270265.00	UCART1	9.86
288	637247.50	4270265.00	UCART1	9.61
289	637272.50	4270265.00	UCART1	8.61
290	637297.50	4270265.00	UCART1	6.47
291	637322.50	4270265.00	UCART1	4.57
292	637347.50	4270265.00	UCART1	4.57
293	637422.50	4270265.00	UCART1	6.14
294	637447.50	4270265.00	UCART1	7.94
295	637472.50	4270265.00	UCART1	9.37
296	637497.50	4270265.00	UCART1	10.49

297	637522.50	4270265.00	UCART1	10.66
298	637547.50	4270265.00	UCART1	10.59
299	637572.50	4270265.00	UCART1	10.44
300	637597.50	4270265.00	UCART1	10.36
301	637622.50	4270265.00	UCART1	10.36
302	637647.50	4270265.00	UCART1	10.36
303	637672.50	4270265.00	UCART1	10.36
304	637697.50	4270265.00	UCART1	10.20
305	637722.50	4270265.00	UCART1	10.10
306	637747.50	4270265.00	UCART1	9.92
307	637772.50	4270265.00	UCART1	9.72
308	637797.50	4270265.00	UCART1	9.63
309	637822.50	4270265.00	UCART1	9.46
310	637847.50	4270265.00	UCART1	9.37
311	637872.50	4270265.00	UCART1	9.22
312	637897.50	4270265.00	UCART1	9.14
313	637922.50	4270265.00	UCART1	9.14
314	637147.50	4270290.00	UCART1	10.52
315	637172.50	4270290.00	UCART1	10.43
316	637197.50	4270290.00	UCART1	10.16
317	637222.50	4270290.00	UCART1	9.78
318	637247.50	4270290.00	UCART1	9.16
319	637272.50	4270290.00	UCART1	8.43
320	637297.50	4270290.00	UCART1	6.50
321	637322.50	4270290.00	UCART1	4.57
322	637347.50	4270290.00	UCART1	4.57
323	637422.50	4270290.00	UCART1	6.08
324	637447.50	4270290.00	UCART1	7.77
325	637472.50	4270290.00	UCART1	8.99
326	637497.50	4270290.00	UCART1	9.86
327	637522.50	4270290.00	UCART1	10.62
328	637547.50	4270290.00	UCART1	10.67
329	637572.50	4270290.00	UCART1	10.48
330	637597.50	4270290.00	UCART1	10.36
331	637622.50	4270290.00	UCART1	10.36
332	637647.50	4270290.00	UCART1	10.36
333	637672.50	4270290.00	UCART1	10.36
334	637697.50	4270290.00	UCART1	10.12

335	637722.50	4270290.00	UCART1	10.06
336	637747.50	4270290.00	UCART1	9.92
337	637772.50	4270290.00	UCART1	9.75
338	637797.50	4270290.00	UCART1	9.72
339	637822.50	4270290.00	UCART1	9.46
340	637847.50	4270290.00	UCART1	9.45
341	637872.50	4270290.00	UCART1	9.36
342	637897.50	4270290.00	UCART1	9.23
343	637922.50	4270290.00	UCART1	9.14
344	637147.50	4270315.00	UCART1	10.35
345	637172.50	4270315.00	UCART1	10.49
346	637197.50	4270315.00	UCART1	10.52
347	637222.50	4270315.00	UCART1	10.18
348	637247.50	4270315.00	UCART1	8.96
349	637272.50	4270315.00	UCART1	8.32
350	637297.50	4270315.00	UCART1	6.52
351	637322.50	4270315.00	UCART1	4.57
352	637347.50	4270315.00	UCART1	4.57
353	637422.50	4270315.00	UCART1	6.08
354	637447.50	4270315.00	UCART1	7.65
355	637472.50	4270315.00	UCART1	8.63
356	637497.50	4270315.00	UCART1	9.32
357	637522.50	4270315.00	UCART1	10.59
358	637547.50	4270315.00	UCART1	10.67
359	637572.50	4270315.00	UCART1	10.48
360	637597.50	4270315.00	UCART1	10.41
361	637622.50	4270315.00	UCART1	10.44
362	637647.50	4270315.00	UCART1	10.36
363	637672.50	4270315.00	UCART1	10.36
364	637697.50	4270315.00	UCART1	10.12
365	637722.50	4270315.00	UCART1	10.06
366	637747.50	4270315.00	UCART1	9.92
367	637772.50	4270315.00	UCART1	9.75
368	637797.50	4270315.00	UCART1	9.73
369	637822.50	4270315.00	UCART1	9.56
370	637847.50	4270315.00	UCART1	9.47
371	637872.50	4270315.00	UCART1	9.45
372	637897.50	4270315.00	UCART1	9.36

373	637922.50	4270315.00	UCART1	9.22
374	637147.50	4270340.00	UCART1	10.06
375	637172.50	4270340.00	UCART1	10.13
376	637197.50	4270340.00	UCART1	10.30
377	637222.50	4270340.00	UCART1	10.21
378	637247.50	4270340.00	UCART1	8.78
379	637272.50	4270340.00	UCART1	8.13
380	637297.50	4270340.00	UCART1	6.67
381	637322.50	4270340.00	UCART1	4.94
382	637347.50	4270340.00	UCART1	4.57
383	637422.50	4270340.00	UCART1	6.08
384	637447.50	4270340.00	UCART1	7.54
385	637472.50	4270340.00	UCART1	8.45
386	637497.50	4270340.00	UCART1	9.32
387	637522.50	4270340.00	UCART1	10.59
388	637547.50	4270340.00	UCART1	10.67
389	637572.50	4270340.00	UCART1	10.51
390	637597.50	4270340.00	UCART1	10.53
391	637622.50	4270340.00	UCART1	10.60
392	637647.50	4270340.00	UCART1	10.41
393	637672.50	4270340.00	UCART1	10.37
394	637697.50	4270340.00	UCART1	10.16
395	637722.50	4270340.00	UCART1	10.08
396	637747.50	4270340.00	UCART1	9.94
397	637772.50	4270340.00	UCART1	9.79
398	637797.50	4270340.00	UCART1	9.75
399	637822.50	4270340.00	UCART1	9.75
400	637847.50	4270340.00	UCART1	9.55
401	637872.50	4270340.00	UCART1	9.47
402	637897.50	4270340.00	UCART1	9.45
403	637922.50	4270340.00	UCART1	9.38
404	637147.50	4270365.00	UCART1	10.06
405	637172.50	4270365.00	UCART1	10.06
406	637197.50	4270365.00	UCART1	9.99
407	637222.50	4270365.00	UCART1	9.48
408	637247.50	4270365.00	UCART1	9.21
409	637272.50	4270365.00	UCART1	8.58
410	637297.50	4270365.00	UCART1	7.95

411	637322.50	4270365.00	UCART1	6.75
412	637347.50	4270365.00	UCART1	4.57
413	637422.50	4270365.00	UCART1	6.07
414	637447.50	4270365.00	UCART1	7.42
415	637472.50	4270365.00	UCART1	8.27
416	637497.50	4270365.00	UCART1	9.32
417	637522.50	4270365.00	UCART1	10.59
418	637547.50	4270365.00	UCART1	10.67
419	637572.50	4270365.00	UCART1	10.67
420	637597.50	4270365.00	UCART1	10.67
421	637622.50	4270365.00	UCART1	10.67
422	637647.50	4270365.00	UCART1	10.63
423	637672.50	4270365.00	UCART1	10.38
424	637697.50	4270365.00	UCART1	10.36
425	637722.50	4270365.00	UCART1	10.17
426	637747.50	4270365.00	UCART1	10.06
427	637772.50	4270365.00	UCART1	9.97
428	637797.50	4270365.00	UCART1	9.75
429	637822.50	4270365.00	UCART1	9.75
430	637847.50	4270365.00	UCART1	9.75
431	637872.50	4270365.00	UCART1	9.57
432	637897.50	4270365.00	UCART1	9.45
433	637922.50	4270365.00	UCART1	9.45
434	637147.50	4270390.00	UCART1	10.06
435	637172.50	4270390.00	UCART1	10.06
436	637197.50	4270390.00	UCART1	10.08
437	637222.50	4270390.00	UCART1	10.21
438	637247.50	4270390.00	UCART1	9.57
439	637272.50	4270390.00	UCART1	8.68
440	637297.50	4270390.00	UCART1	7.95
441	637322.50	4270390.00	UCART1	6.75
442	637347.50	4270390.00	UCART1	4.57
443	637422.50	4270390.00	UCART1	4.82
444	637447.50	4270390.00	UCART1	6.19
445	637472.50	4270390.00	UCART1	8.09
446	637497.50	4270390.00	UCART1	9.32
447	637522.50	4270390.00	UCART1	10.59
448	637547.50	4270390.00	UCART1	10.87

449	637572.50	4270390.00	UCART1	10.77
450	637597.50	4270390.00	UCART1	10.67
451	637622.50	4270390.00	UCART1	10.67
452	637647.50	4270390.00	UCART1	10.63
453	637672.50	4270390.00	UCART1	10.38
454	637697.50	4270390.00	UCART1	10.36
455	637722.50	4270390.00	UCART1	10.17
456	637747.50	4270390.00	UCART1	10.06
457	637772.50	4270390.00	UCART1	10.04
458	637797.50	4270390.00	UCART1	9.98
459	637822.50	4270390.00	UCART1	9.77
460	637847.50	4270390.00	UCART1	9.75
461	637872.50	4270390.00	UCART1	9.72
462	637897.50	4270390.00	UCART1	9.70
463	637922.50	4270390.00	UCART1	9.70
464	637947.50	4270390.00	UCART1	9.73
465	637972.50	4270390.00	UCART1	9.95
466	637997.50	4270390.00	UCART1	9.92
467	638022.50	4270390.00	UCART1	9.88
468	638047.50	4270390.00	UCART1	9.88
469	637147.50	4270415.00	UCART1	10.15
470	637172.50	4270415.00	UCART1	10.26
471	637197.50	4270415.00	UCART1	10.30
472	637222.50	4270415.00	UCART1	10.55
473	637247.50	4270415.00	UCART1	9.85
474	637272.50	4270415.00	UCART1	9.03
475	637297.50	4270415.00	UCART1	8.27
476	637322.50	4270415.00	UCART1	6.90
477	637347.50	4270415.00	UCART1	4.57
478	637447.50	4270415.00	UCART1	5.86
479	637472.50	4270415.00	UCART1	7.85
480	637497.50	4270415.00	UCART1	9.02
481	637522.50	4270415.00	UCART1	9.61
482	637547.50	4270415.00	UCART1	10.53
483	637572.50	4270415.00	UCART1	10.71
484	637597.50	4270415.00	UCART1	10.67
485	637622.50	4270415.00	UCART1	10.67
486	637647.50	4270415.00	UCART1	10.63

487	637672.50	4270415.00	UCART1	10.38
488	637697.50	4270415.00	UCART1	10.36
489	637722.50	4270415.00	UCART1	10.17
490	637747.50	4270415.00	UCART1	10.06
491	637772.50	4270415.00	UCART1	10.06
492	637797.50	4270415.00	UCART1	10.05
493	637822.50	4270415.00	UCART1	9.96
494	637847.50	4270415.00	UCART1	9.96
495	637872.50	4270415.00	UCART1	9.96
496	637897.50	4270415.00	UCART1	9.96
497	637922.50	4270415.00	UCART1	10.02
498	637947.50	4270415.00	UCART1	10.20
499	637972.50	4270415.00	UCART1	10.45
500	637997.50	4270415.00	UCART1	10.63
501	638022.50	4270415.00	UCART1	10.42
502	638047.50	4270415.00	UCART1	10.31
503	637147.50	4270440.00	UCART1	10.28
504	637172.50	4270440.00	UCART1	10.41
505	637197.50	4270440.00	UCART1	10.53
506	637222.50	4270440.00	UCART1	10.66
507	637247.50	4270440.00	UCART1	10.07
508	637272.50	4270440.00	UCART1	9.25
509	637297.50	4270440.00	UCART1	8.43
510	637322.50	4270440.00	UCART1	6.97
511	637347.50	4270440.00	UCART1	4.57
512	637447.50	4270440.00	UCART1	5.81
513	637472.50	4270440.00	UCART1	7.66
514	637497.50	4270440.00	UCART1	8.60
515	637522.50	4270440.00	UCART1	9.11
516	637547.50	4270440.00	UCART1	9.86
517	637572.50	4270440.00	UCART1	10.43
518	637597.50	4270440.00	UCART1	10.60
519	637622.50	4270440.00	UCART1	10.51
520	637647.50	4270440.00	UCART1	10.50
521	637672.50	4270440.00	UCART1	10.37
522	637697.50	4270440.00	UCART1	10.36
523	637722.50	4270440.00	UCART1	10.27
524	637747.50	4270440.00	UCART1	10.14

525	637772.50	4270440.00	UCART1	10.06
526	637797.50	4270440.00	UCART1	10.06
527	637822.50	4270440.00	UCART1	10.06
528	637847.50	4270440.00	UCART1	10.06
529	637872.50	4270440.00	UCART1	10.06
530	637897.50	4270440.00	UCART1	10.13
531	637922.50	4270440.00	UCART1	10.30
532	637947.50	4270440.00	UCART1	10.53
533	637972.50	4270440.00	UCART1	10.66
534	637997.50	4270440.00	UCART1	10.79
535	638022.50	4270440.00	UCART1	10.63
536	638047.50	4270440.00	UCART1	10.58
537	637147.50	4270465.00	UCART1	10.47
538	637172.50	4270465.00	UCART1	10.52
539	637197.50	4270465.00	UCART1	10.67
540	637222.50	4270465.00	UCART1	10.67
541	637247.50	4270465.00	UCART1	10.27
542	637272.50	4270465.00	UCART1	9.41
543	637297.50	4270465.00	UCART1	8.48
544	637322.50	4270465.00	UCART1	6.97
545	637347.50	4270465.00	UCART1	4.57
546	637447.50	4270465.00	UCART1	5.76
547	637472.50	4270465.00	UCART1	7.47
548	637497.50	4270465.00	UCART1	8.25
549	637522.50	4270465.00	UCART1	9.09
550	637547.50	4270465.00	UCART1	9.30
551	637572.50	4270465.00	UCART1	9.91
552	637597.50	4270465.00	UCART1	10.21
553	637622.50	4270465.00	UCART1	10.22
554	637647.50	4270465.00	UCART1	10.36
555	637672.50	4270465.00	UCART1	10.36
556	637697.50	4270465.00	UCART1	10.36
557	637722.50	4270465.00	UCART1	10.36
558	637747.50	4270465.00	UCART1	10.23
559	637772.50	4270465.00	UCART1	10.06
560	637797.50	4270465.00	UCART1	10.06
561	637822.50	4270465.00	UCART1	10.06
562	637847.50	4270465.00	UCART1	10.14

563	637872.50	4270465.00	UCART1	10.16
564	637897.50	4270465.00	UCART1	10.30
565	637922.50	4270465.00	UCART1	10.52
566	637947.50	4270465.00	UCART1	10.67
567	637972.50	4270465.00	UCART1	10.67
568	637997.50	4270465.00	UCART1	10.67
569	638022.50	4270465.00	UCART1	10.67
570	638047.50	4270465.00	UCART1	10.67
571	637147.50	4270490.00	UCART1	10.67
572	637172.50	4270490.00	UCART1	10.67
573	637197.50	4270490.00	UCART1	10.67
574	637222.50	4270490.00	UCART1	10.67
575	637247.50	4270490.00	UCART1	10.43
576	637272.50	4270490.00	UCART1	9.64
577	637297.50	4270490.00	UCART1	8.62
578	637322.50	4270490.00	UCART1	6.97
579	637347.50	4270490.00	UCART1	4.57
580	637447.50	4270490.00	UCART1	5.70
581	637472.50	4270490.00	UCART1	7.29
582	637497.50	4270490.00	UCART1	8.01
583	637522.50	4270490.00	UCART1	8.98
584	637547.50	4270490.00	UCART1	9.08
585	637572.50	4270490.00	UCART1	9.28
586	637597.50	4270490.00	UCART1	9.53
587	637622.50	4270490.00	UCART1	9.90
588	637647.50	4270490.00	UCART1	10.41
589	637672.50	4270490.00	UCART1	10.37
590	637697.50	4270490.00	UCART1	10.36
591	637722.50	4270490.00	UCART1	10.36
592	637747.50	4270490.00	UCART1	10.25
593	637772.50	4270490.00	UCART1	10.11
594	637797.50	4270490.00	UCART1	10.11
595	637822.50	4270490.00	UCART1	10.11
596	637847.50	4270490.00	UCART1	10.31
597	637872.50	4270490.00	UCART1	10.36
598	637897.50	4270490.00	UCART1	10.50
599	637922.50	4270490.00	UCART1	10.67
600	637947.50	4270490.00	UCART1	10.67

601	637972.50	4270490.00	UCART1	10.67
602	637997.50	4270490.00	UCART1	10.67
603	638022.50	4270490.00	UCART1	10.67
604	638047.50	4270490.00	UCART1	10.67
605	637147.50	4270515.00	UCART1	10.67
606	637172.50	4270515.00	UCART1	10.67
607	637197.50	4270515.00	UCART1	10.67
608	637222.50	4270515.00	UCART1	10.67
609	637247.50	4270515.00	UCART1	10.43
610	637272.50	4270515.00	UCART1	9.80
611	637297.50	4270515.00	UCART1	8.76
612	637322.50	4270515.00	UCART1	6.97
613	637347.50	4270515.00	UCART1	4.58
614	637372.50	4270515.00	UCART1	4.57
615	637472.50	4270515.00	UCART1	7.40
616	637497.50	4270515.00	UCART1	7.73
617	637522.50	4270515.00	UCART1	8.49
618	637547.50	4270515.00	UCART1	8.77
619	637572.50	4270515.00	UCART1	9.03
620	637597.50	4270515.00	UCART1	9.28
621	637622.50	4270515.00	UCART1	9.80
622	637647.50	4270515.00	UCART1	10.63
623	637672.50	4270515.00	UCART1	10.38
624	637697.50	4270515.00	UCART1	10.36
625	637722.50	4270515.00	UCART1	10.36
626	637747.50	4270515.00	UCART1	10.36
627	637772.50	4270515.00	UCART1	10.36
628	637797.50	4270515.00	UCART1	10.36
629	637822.50	4270515.00	UCART1	10.36
630	637847.50	4270515.00	UCART1	10.36
631	637872.50	4270515.00	UCART1	10.36
632	637897.50	4270515.00	UCART1	10.50
633	637922.50	4270515.00	UCART1	10.67
634	637947.50	4270515.00	UCART1	10.67
635	637972.50	4270515.00	UCART1	10.67
636	637997.50	4270515.00	UCART1	10.67
637	638022.50	4270515.00	UCART1	10.67
638	638047.50	4270515.00	UCART1	10.67

639	638072.50	4270515.00	UCART1	10.67
640	638097.50	4270515.00	UCART1	10.67
641	638122.50	4270515.00	UCART1	10.67
642	638147.50	4270515.00	UCART1	10.67
643	638172.50	4270515.00	UCART1	10.67
644	637147.50	4270540.00	UCART1	10.55
645	637172.50	4270540.00	UCART1	10.41
646	637197.50	4270540.00	UCART1	10.44
647	637222.50	4270540.00	UCART1	10.66
648	637247.50	4270540.00	UCART1	10.63
649	637272.50	4270540.00	UCART1	9.90
650	637297.50	4270540.00	UCART1	8.88
651	637322.50	4270540.00	UCART1	7.81
652	637347.50	4270540.00	UCART1	6.59
653	637372.50	4270540.00	UCART1	4.68
654	637472.50	4270540.00	UCART1	7.15
655	637497.50	4270540.00	UCART1	7.47
656	637522.50	4270540.00	UCART1	8.23
657	637547.50	4270540.00	UCART1	8.92
658	637572.50	4270540.00	UCART1	9.12
659	637597.50	4270540.00	UCART1	9.40
660	637622.50	4270540.00	UCART1	9.98
661	637647.50	4270540.00	UCART1	10.66
662	637672.50	4270540.00	UCART1	10.62
663	637697.50	4270540.00	UCART1	10.42
664	637722.50	4270540.00	UCART1	10.36
665	637747.50	4270540.00	UCART1	10.36
666	637772.50	4270540.00	UCART1	10.36
667	637797.50	4270540.00	UCART1	10.36
668	637822.50	4270540.00	UCART1	10.36
669	637847.50	4270540.00	UCART1	10.36
670	637872.50	4270540.00	UCART1	10.52
671	637897.50	4270540.00	UCART1	10.64
672	637922.50	4270540.00	UCART1	10.67
673	637947.50	4270540.00	UCART1	10.67
674	637972.50	4270540.00	UCART1	10.67
675	637997.50	4270540.00	UCART1	10.67
676	638022.50	4270540.00	UCART1	10.67

677	638047.50	4270540.00	UCART1	10.67
678	638072.50	4270540.00	UCART1	10.67
679	638097.50	4270540.00	UCART1	10.67
680	638122.50	4270540.00	UCART1	10.67
681	638147.50	4270540.00	UCART1	10.67
682	638172.50	4270540.00	UCART1	10.67
683	637147.50	4270565.00	UCART1	10.53
684	637172.50	4270565.00	UCART1	10.36
685	637197.50	4270565.00	UCART1	10.40
686	637222.50	4270565.00	UCART1	10.65
687	637247.50	4270565.00	UCART1	10.67
688	637272.50	4270565.00	UCART1	10.04
689	637297.50	4270565.00	UCART1	9.10
690	637322.50	4270565.00	UCART1	8.17
691	637347.50	4270565.00	UCART1	7.17
692	637372.50	4270565.00	UCART1	4.72
693	637472.50	4270565.00	UCART1	7.24
694	637497.50	4270565.00	UCART1	7.37
695	637522.50	4270565.00	UCART1	7.80
696	637547.50	4270565.00	UCART1	8.70
697	637572.50	4270565.00	UCART1	9.07
698	637597.50	4270565.00	UCART1	9.33
699	637622.50	4270565.00	UCART1	9.81
700	637647.50	4270565.00	UCART1	10.49
701	637672.50	4270565.00	UCART1	10.66
702	637697.50	4270565.00	UCART1	10.59
703	637722.50	4270565.00	UCART1	10.57
704	637747.50	4270565.00	UCART1	10.57
705	637772.50	4270565.00	UCART1	10.57
706	637797.50	4270565.00	UCART1	10.57
707	637822.50	4270565.00	UCART1	10.57
708	637847.50	4270565.00	UCART1	10.57
709	637872.50	4270565.00	UCART1	10.63
710	637897.50	4270565.00	UCART1	10.67
711	637922.50	4270565.00	UCART1	10.67
712	637947.50	4270565.00	UCART1	10.67
713	637972.50	4270565.00	UCART1	10.67
714	637997.50	4270565.00	UCART1	10.67

715	638022.50	4270565.00	UCART1	10.67
716	638047.50	4270565.00	UCART1	10.67
717	638072.50	4270565.00	UCART1	10.67
718	638097.50	4270565.00	UCART1	10.67
719	638122.50	4270565.00	UCART1	10.67
720	638147.50	4270565.00	UCART1	10.67
721	638172.50	4270565.00	UCART1	10.67
722	637147.50	4270590.00	UCART1	10.45
723	637172.50	4270590.00	UCART1	10.36
724	637197.50	4270590.00	UCART1	10.40
725	637222.50	4270590.00	UCART1	10.65
726	637247.50	4270590.00	UCART1	10.67
727	637272.50	4270590.00	UCART1	10.20
728	637297.50	4270590.00	UCART1	9.36
729	637322.50	4270590.00	UCART1	8.43
730	637347.50	4270590.00	UCART1	7.40
731	637372.50	4270590.00	UCART1	4.73
732	637472.50	4270590.00	UCART1	7.32
733	637497.50	4270590.00	UCART1	7.33
734	637522.50	4270590.00	UCART1	7.46
735	637547.50	4270590.00	UCART1	8.42
736	637572.50	4270590.00	UCART1	8.97
737	637597.50	4270590.00	UCART1	9.21
738	637622.50	4270590.00	UCART1	9.51
739	637647.50	4270590.00	UCART1	10.11
740	637672.50	4270590.00	UCART1	10.49
741	637697.50	4270590.00	UCART1	10.63
742	637722.50	4270590.00	UCART1	10.67
743	637747.50	4270590.00	UCART1	10.67
744	637772.50	4270590.00	UCART1	10.67
745	637797.50	4270590.00	UCART1	10.67
746	637822.50	4270590.00	UCART1	10.67
747	637847.50	4270590.00	UCART1	10.67
748	637872.50	4270590.00	UCART1	10.67
749	637897.50	4270590.00	UCART1	10.67
750	637922.50	4270590.00	UCART1	10.67
751	637947.50	4270590.00	UCART1	10.65
752	637972.50	4270590.00	UCART1	10.52

753	637997.50	4270590.00	UCART1	10.63
754	638022.50	4270590.00	UCART1	10.67
755	638047.50	4270590.00	UCART1	10.67
756	638072.50	4270590.00	UCART1	10.67
757	638097.50	4270590.00	UCART1	10.67
758	638122.50	4270590.00	UCART1	10.67
759	638147.50	4270590.00	UCART1	10.67
760	638172.50	4270590.00	UCART1	10.67
761	637147.50	4270615.00	UCART1	10.26
762	637172.50	4270615.00	UCART1	10.29
763	637197.50	4270615.00	UCART1	10.39
764	637222.50	4270615.00	UCART1	10.56
765	637247.50	4270615.00	UCART1	10.65
766	637272.50	4270615.00	UCART1	10.42
767	637297.50	4270615.00	UCART1	9.76
768	637322.50	4270615.00	UCART1	8.80
769	637347.50	4270615.00	UCART1	7.53
770	637372.50	4270615.00	UCART1	4.74
771	637472.50	4270615.00	UCART1	7.42
772	637497.50	4270615.00	UCART1	7.42
773	637522.50	4270615.00	UCART1	7.42
774	637547.50	4270615.00	UCART1	8.37
775	637572.50	4270615.00	UCART1	8.95
776	637597.50	4270615.00	UCART1	9.14
777	637622.50	4270615.00	UCART1	9.29
778	637647.50	4270615.00	UCART1	9.71
779	637672.50	4270615.00	UCART1	10.13
780	637697.50	4270615.00	UCART1	10.40
781	637722.50	4270615.00	UCART1	10.53
782	637747.50	4270615.00	UCART1	10.57
783	637772.50	4270615.00	UCART1	10.57
784	637797.50	4270615.00	UCART1	10.57
785	637822.50	4270615.00	UCART1	10.57
786	637847.50	4270615.00	UCART1	10.65
787	637872.50	4270615.00	UCART1	10.67
788	637897.50	4270615.00	UCART1	10.67
789	637922.50	4270615.00	UCART1	10.67
790	637947.50	4270615.00	UCART1	10.63

791	637972.50	4270615.00	UCART1	10.38
792	637997.50	4270615.00	UCART1	10.52
793	638022.50	4270615.00	UCART1	10.63
794	638047.50	4270615.00	UCART1	10.67
795	638072.50	4270615.00	UCART1	10.67
796	638097.50	4270615.00	UCART1	10.67
797	638122.50	4270615.00	UCART1	10.67
798	638147.50	4270615.00	UCART1	10.67
799	638172.50	4270615.00	UCART1	10.67
800	637147.50	4270640.00	UCART1	10.01
801	637172.50	4270640.00	UCART1	10.09
802	637197.50	4270640.00	UCART1	10.31
803	637222.50	4270640.00	UCART1	10.31
804	637247.50	4270640.00	UCART1	10.55
805	637272.50	4270640.00	UCART1	10.62
806	637297.50	4270640.00	UCART1	10.09
807	637322.50	4270640.00	UCART1	9.01
808	637347.50	4270640.00	UCART1	7.59
809	637372.50	4270640.00	UCART1	5.23
810	637397.50	4270640.00	UCART1	4.68
811	637497.50	4270640.00	UCART1	7.68
812	637522.50	4270640.00	UCART1	7.77
813	637547.50	4270640.00	UCART1	8.61
814	637572.50	4270640.00	UCART1	9.03
815	637597.50	4270640.00	UCART1	9.14
816	637622.50	4270640.00	UCART1	9.22
817	637647.50	4270640.00	UCART1	9.43
818	637672.50	4270640.00	UCART1	9.69
819	637697.50	4270640.00	UCART1	9.94
820	637722.50	4270640.00	UCART1	10.20
821	637747.50	4270640.00	UCART1	10.31
822	637772.50	4270640.00	UCART1	10.33
823	637797.50	4270640.00	UCART1	10.36
824	637822.50	4270640.00	UCART1	10.36
825	637847.50	4270640.00	UCART1	10.56
826	637872.50	4270640.00	UCART1	10.65
827	637897.50	4270640.00	UCART1	10.67
828	637922.50	4270640.00	UCART1	10.67

829	637947.50	4270640.00	UCART1	10.64
830	637972.50	4270640.00	UCART1	10.43
831	637997.50	4270640.00	UCART1	10.41
832	638022.50	4270640.00	UCART1	10.57
833	638047.50	4270640.00	UCART1	10.67
834	638072.50	4270640.00	UCART1	10.67
835	638097.50	4270640.00	UCART1	10.67
836	638122.50	4270640.00	UCART1	10.67
837	638147.50	4270640.00	UCART1	10.67
838	638172.50	4270640.00	UCART1	10.67
839	637147.50	4270665.00	UCART1	9.75
840	637172.50	4270665.00	UCART1	9.84
841	637197.50	4270665.00	UCART1	10.06
842	637222.50	4270665.00	UCART1	10.06
843	637247.50	4270665.00	UCART1	10.30
844	637272.50	4270665.00	UCART1	10.36
845	637297.50	4270665.00	UCART1	9.26
846	637322.50	4270665.00	UCART1	7.92
847	637347.50	4270665.00	UCART1	7.89
848	637372.50	4270665.00	UCART1	7.63
849	637397.50	4270665.00	UCART1	5.23
850	637497.50	4270665.00	UCART1	8.00
851	637522.50	4270665.00	UCART1	8.50
852	637547.50	4270665.00	UCART1	8.77
853	637572.50	4270665.00	UCART1	9.03
854	637597.50	4270665.00	UCART1	9.14
855	637622.50	4270665.00	UCART1	9.14
856	637647.50	4270665.00	UCART1	9.18
857	637672.50	4270665.00	UCART1	9.43
858	637697.50	4270665.00	UCART1	9.69
859	637722.50	4270665.00	UCART1	9.94
860	637747.50	4270665.00	UCART1	10.06
861	637772.50	4270665.00	UCART1	10.14
862	637797.50	4270665.00	UCART1	10.36
863	637822.50	4270665.00	UCART1	10.36
864	637847.50	4270665.00	UCART1	10.36
865	637872.50	4270665.00	UCART1	10.55
866	637897.50	4270665.00	UCART1	10.67

867	637922.50	4270665.00	UCART1	10.67
868	637947.50	4270665.00	UCART1	10.67
869	637972.50	4270665.00	UCART1	10.67
870	637997.50	4270665.00	UCART1	10.67
871	638022.50	4270665.00	UCART1	10.67
872	638047.50	4270665.00	UCART1	10.67
873	638072.50	4270665.00	UCART1	10.67
874	638097.50	4270665.00	UCART1	10.67
875	638122.50	4270665.00	UCART1	10.67
876	638147.50	4270665.00	UCART1	10.67
877	638172.50	4270665.00	UCART1	10.67
878	637147.50	4270690.00	UCART1	9.50
879	637172.50	4270690.00	UCART1	9.59
880	637197.50	4270690.00	UCART1	9.80
881	637222.50	4270690.00	UCART1	9.80
882	637247.50	4270690.00	UCART1	9.64
883	637272.50	4270690.00	UCART1	9.28
884	637297.50	4270690.00	UCART1	8.56
885	637322.50	4270690.00	UCART1	7.85
886	637347.50	4270690.00	UCART1	7.66
887	637372.50	4270690.00	UCART1	7.62
888	637397.50	4270690.00	UCART1	5.23
889	637497.50	4270690.00	UCART1	7.97
890	637522.50	4270690.00	UCART1	8.26
891	637547.50	4270690.00	UCART1	8.12
892	637572.50	4270690.00	UCART1	8.58
893	637597.50	4270690.00	UCART1	9.00
894	637622.50	4270690.00	UCART1	9.14
895	637647.50	4270690.00	UCART1	9.18
896	637672.50	4270690.00	UCART1	9.43
897	637697.50	4270690.00	UCART1	9.69
898	637722.50	4270690.00	UCART1	9.78
899	637747.50	4270690.00	UCART1	9.92
900	637772.50	4270690.00	UCART1	10.07
901	637797.50	4270690.00	UCART1	10.14
902	637822.50	4270690.00	UCART1	10.35
903	637847.50	4270690.00	UCART1	10.36
904	637872.50	4270690.00	UCART1	10.55

905	637897.50	4270690.00	UCART1	10.67
906	637922.50	4270690.00	UCART1	10.67
907	637947.50	4270690.00	UCART1	10.67
908	637972.50	4270690.00	UCART1	10.67
909	637997.50	4270690.00	UCART1	10.67
910	638022.50	4270690.00	UCART1	10.67
911	638047.50	4270690.00	UCART1	10.67
912	638072.50	4270690.00	UCART1	10.67
913	638097.50	4270690.00	UCART1	10.67
914	638122.50	4270690.00	UCART1	10.67
915	638147.50	4270690.00	UCART1	10.67
916	638172.50	4270690.00	UCART1	10.67
917	637147.50	4270715.00	UCART1	9.45
918	637172.50	4270715.00	UCART1	9.42
919	637197.50	4270715.00	UCART1	9.35
920	637222.50	4270715.00	UCART1	9.35
921	637247.50	4270715.00	UCART1	9.11
922	637272.50	4270715.00	UCART1	8.66
923	637297.50	4270715.00	UCART1	8.20
924	637322.50	4270715.00	UCART1	7.84
925	637347.50	4270715.00	UCART1	7.62
926	637372.50	4270715.00	UCART1	7.62
927	637397.50	4270715.00	UCART1	5.23
928	637497.50	4270715.00	UCART1	7.71
929	637522.50	4270715.00	UCART1	7.62
930	637547.50	4270715.00	UCART1	7.70
931	637572.50	4270715.00	UCART1	8.41
932	637597.50	4270715.00	UCART1	8.98
933	637622.50	4270715.00	UCART1	9.14
934	637647.50	4270715.00	UCART1	9.18
935	637672.50	4270715.00	UCART1	9.43
936	637697.50	4270715.00	UCART1	9.69
937	637722.50	4270715.00	UCART1	9.75
938	637747.50	4270715.00	UCART1	9.89
939	637772.50	4270715.00	UCART1	10.12
940	637797.50	4270715.00	UCART1	10.27
941	637822.50	4270715.00	UCART1	10.36
942	637847.50	4270715.00	UCART1	10.36

943	637872.50	4270715.00	UCART1	10.55
944	637897.50	4270715.00	UCART1	10.67
945	637922.50	4270715.00	UCART1	10.67
946	637947.50	4270715.00	UCART1	10.67
947	637972.50	4270715.00	UCART1	10.67
948	637997.50	4270715.00	UCART1	10.67
949	638022.50	4270715.00	UCART1	10.67
950	638047.50	4270715.00	UCART1	10.67
951	638072.50	4270715.00	UCART1	10.67
952	638097.50	4270715.00	UCART1	10.67
953	638122.50	4270715.00	UCART1	10.67
954	638147.50	4270715.00	UCART1	10.67
955	638172.50	4270715.00	UCART1	10.67
956	637147.50	4270740.00	UCART1	9.38
957	637172.50	4270740.00	UCART1	9.21
958	637197.50	4270740.00	UCART1	8.99
959	637222.50	4270740.00	UCART1	8.99
960	637247.50	4270740.00	UCART1	8.75
961	637272.50	4270740.00	UCART1	8.40
962	637297.50	4270740.00	UCART1	8.09
963	637322.50	4270740.00	UCART1	7.84
964	637347.50	4270740.00	UCART1	7.62
965	637372.50	4270740.00	UCART1	7.62
966	637397.50	4270740.00	UCART1	5.23
967	637497.50	4270740.00	UCART1	7.45
968	637522.50	4270740.00	UCART1	7.32
969	637547.50	4270740.00	UCART1	7.55
970	637572.50	4270740.00	UCART1	8.37
971	637597.50	4270740.00	UCART1	8.98
972	637622.50	4270740.00	UCART1	9.14
973	637647.50	4270740.00	UCART1	9.18
974	637672.50	4270740.00	UCART1	9.43
975	637697.50	4270740.00	UCART1	9.69
976	637722.50	4270740.00	UCART1	9.85
977	637747.50	4270740.00	UCART1	9.98
978	637772.50	4270740.00	UCART1	10.15
979	637797.50	4270740.00	UCART1	10.36
980	637822.50	4270740.00	UCART1	10.36

981	637847.50	4270740.00	UCART1	10.48
982	637872.50	4270740.00	UCART1	10.61
983	637897.50	4270740.00	UCART1	10.67
984	637922.50	4270740.00	UCART1	10.67
985	637947.50	4270740.00	UCART1	10.67
986	637972.50	4270740.00	UCART1	10.67
987	637997.50	4270740.00	UCART1	10.67
988	638022.50	4270740.00	UCART1	10.67
989	638047.50	4270740.00	UCART1	10.67
990	638072.50	4270740.00	UCART1	10.67
991	638097.50	4270740.00	UCART1	10.67
992	638122.50	4270740.00	UCART1	10.67
993	638147.50	4270740.00	UCART1	10.67
994	638172.50	4270740.00	UCART1	10.67
995	637147.50	4270765.00	UCART1	9.26
996	637172.50	4270765.00	UCART1	9.06
997	637197.50	4270765.00	UCART1	8.83
998	637222.50	4270765.00	UCART1	8.74
999	637247.50	4270765.00	UCART1	8.50
1,000	637272.50	4270765.00	UCART1	8.24
1,001	637297.50	4270765.00	UCART1	8.04
1,002	637322.50	4270765.00	UCART1	7.87
1,003	637347.50	4270765.00	UCART1	7.71
1,004	637372.50	4270765.00	UCART1	7.62
1,005	637397.50	4270765.00	UCART1	5.23
1,006	637497.50	4270765.00	UCART1	7.32
1,007	637522.50	4270765.00	UCART1	7.32
1,008	637547.50	4270765.00	UCART1	7.55
1,009	637572.50	4270765.00	UCART1	8.37
1,010	637597.50	4270765.00	UCART1	8.98
1,011	637622.50	4270765.00	UCART1	9.14
1,012	637647.50	4270765.00	UCART1	9.18
1,013	637672.50	4270765.00	UCART1	9.43
1,014	637697.50	4270765.00	UCART1	9.69
1,015	637722.50	4270765.00	UCART1	9.94
1,016	637747.50	4270765.00	UCART1	10.10
1,017	637772.50	4270765.00	UCART1	10.22
1,018	637797.50	4270765.00	UCART1	10.38

1,019	637822.50	4270765.00	UCART1	10.46
1,020	637847.50	4270765.00	UCART1	10.62
1,021	637872.50	4270765.00	UCART1	10.67
1,022	637897.50	4270765.00	UCART1	10.67
1,023	637922.50	4270765.00	UCART1	10.67
1,024	637947.50	4270765.00	UCART1	10.67
1,025	637972.50	4270765.00	UCART1	10.67
1,026	637997.50	4270765.00	UCART1	10.67
1,027	638022.50	4270765.00	UCART1	10.67
1,028	638047.50	4270765.00	UCART1	10.67
1,029	638072.50	4270765.00	UCART1	10.67
1,030	638097.50	4270765.00	UCART1	10.67
1,031	638122.50	4270765.00	UCART1	10.67
1,032	638147.50	4270765.00	UCART1	10.67
1,033	638172.50	4270765.00	UCART1	10.67
1,034	637147.50	4270790.00	UCART1	9.12
1,035	637172.50	4270790.00	UCART1	9.02
1,036	637197.50	4270790.00	UCART1	8.80
1,037	637222.50	4270790.00	UCART1	8.55
1,038	637247.50	4270790.00	UCART1	8.30
1,039	637272.50	4270790.00	UCART1	8.04
1,040	637297.50	4270790.00	UCART1	7.92
1,041	637322.50	4270790.00	UCART1	7.91
1,042	637347.50	4270790.00	UCART1	7.84
1,043	637372.50	4270790.00	UCART1	7.63
1,044	637397.50	4270790.00	UCART1	5.23
1,045	637422.50	4270790.00	UCART1	4.57
1,046	637522.50	4270790.00	UCART1	7.32
1,047	637547.50	4270790.00	UCART1	7.51
1,048	637572.50	4270790.00	UCART1	8.35
1,049	637597.50	4270790.00	UCART1	8.98
1,050	637622.50	4270790.00	UCART1	9.14
1,051	637647.50	4270790.00	UCART1	9.18
1,052	637672.50	4270790.00	UCART1	9.43
1,053	637697.50	4270790.00	UCART1	9.69
1,054	637722.50	4270790.00	UCART1	9.97
1,055	637747.50	4270790.00	UCART1	10.22
1,056	637772.50	4270790.00	UCART1	10.38

1,057	637797.50	4270790.00	UCART1	10.44
1,058	637822.50	4270790.00	UCART1	10.66
1,059	637847.50	4270790.00	UCART1	10.67
1,060	637872.50	4270790.00	UCART1	10.67
1,061	637897.50	4270790.00	UCART1	10.64
1,062	637922.50	4270790.00	UCART1	10.62
1,063	637947.50	4270790.00	UCART1	10.62
1,064	637972.50	4270790.00	UCART1	10.62
1,065	637997.50	4270790.00	UCART1	10.66
1,066	638022.50	4270790.00	UCART1	10.67
1,067	638047.50	4270790.00	UCART1	10.67
1,068	638072.50	4270790.00	UCART1	10.67
1,069	638097.50	4270790.00	UCART1	10.67
1,070	638122.50	4270790.00	UCART1	10.67
1,071	638147.50	4270790.00	UCART1	10.67
1,072	638172.50	4270790.00	UCART1	10.67
1,073	637147.50	4270815.00	UCART1	9.01
1,074	637172.50	4270815.00	UCART1	8.84
1,075	637197.50	4270815.00	UCART1	8.80
1,076	637222.50	4270815.00	UCART1	8.55
1,077	637247.50	4270815.00	UCART1	8.30
1,078	637272.50	4270815.00	UCART1	8.04
1,079	637297.50	4270815.00	UCART1	7.93
1,080	637322.50	4270815.00	UCART1	7.84
1,081	637347.50	4270815.00	UCART1	7.62
1,082	637372.50	4270815.00	UCART1	7.62
1,083	637397.50	4270815.00	UCART1	5.23
1,084	637422.50	4270815.00	UCART1	4.57
1,085	637522.50	4270815.00	UCART1	7.32
1,086	637547.50	4270815.00	UCART1	7.32
1,087	637572.50	4270815.00	UCART1	8.26
1,088	637597.50	4270815.00	UCART1	8.98
1,089	637622.50	4270815.00	UCART1	9.14
1,090	637647.50	4270815.00	UCART1	9.18
1,091	637672.50	4270815.00	UCART1	9.43
1,092	637697.50	4270815.00	UCART1	9.69
1,093	637722.50	4270815.00	UCART1	10.13
1,094	637747.50	4270815.00	UCART1	10.36

1,095	637772.50	4270815.00	UCART1	10.45
1,096	637797.50	4270815.00	UCART1	10.67
1,097	637822.50	4270815.00	UCART1	10.67
1,098	637847.50	4270815.00	UCART1	10.67
1,099	637872.50	4270815.00	UCART1	10.67
1,100	637897.50	4270815.00	UCART1	10.53
1,101	637922.50	4270815.00	UCART1	10.36
1,102	637947.50	4270815.00	UCART1	10.36
1,103	637972.50	4270815.00	UCART1	10.36
1,104	637997.50	4270815.00	UCART1	10.60
1,105	638022.50	4270815.00	UCART1	10.67
1,106	638047.50	4270815.00	UCART1	10.67
1,107	638072.50	4270815.00	UCART1	10.67
1,108	638097.50	4270815.00	UCART1	10.67
1,109	638122.50	4270815.00	UCART1	10.67
1,110	638147.50	4270815.00	UCART1	10.67
1,111	638172.50	4270815.00	UCART1	10.67
1,112	637147.50	4270840.00	UCART1	9.01
1,113	637172.50	4270840.00	UCART1	8.84
1,114	637197.50	4270840.00	UCART1	8.80
1,115	637222.50	4270840.00	UCART1	8.55
1,116	637247.50	4270840.00	UCART1	8.30
1,117	637272.50	4270840.00	UCART1	8.20
1,118	637297.50	4270840.00	UCART1	8.06
1,119	637322.50	4270840.00	UCART1	7.84
1,120	637347.50	4270840.00	UCART1	7.62
1,121	637372.50	4270840.00	UCART1	7.62
1,122	637397.50	4270840.00	UCART1	5.23
1,123	637422.50	4270840.00	UCART1	4.57
1,124	637522.50	4270840.00	UCART1	7.32
1,125	637547.50	4270840.00	UCART1	7.32
1,126	637572.50	4270840.00	UCART1	8.26
1,127	637597.50	4270840.00	UCART1	8.86
1,128	637622.50	4270840.00	UCART1	8.96
1,129	637647.50	4270840.00	UCART1	9.18
1,130	637672.50	4270840.00	UCART1	9.43
1,131	637697.50	4270840.00	UCART1	9.89
1,132	637722.50	4270840.00	UCART1	10.23

1,133	637747.50	4270840.00	UCART1	10.48
1,134	637772.50	4270840.00	UCART1	10.63
1,135	637797.50	4270840.00	UCART1	10.64
1,136	637822.50	4270840.00	UCART1	10.43
1,137	637847.50	4270840.00	UCART1	10.41
1,138	637872.50	4270840.00	UCART1	10.41
1,139	637897.50	4270840.00	UCART1	10.39
1,140	637922.50	4270840.00	UCART1	10.36
1,141	637947.50	4270840.00	UCART1	10.36
1,142	637972.50	4270840.00	UCART1	10.36
1,143	637997.50	4270840.00	UCART1	10.60
1,144	638022.50	4270840.00	UCART1	10.67
1,145	638047.50	4270840.00	UCART1	10.67
1,146	638072.50	4270840.00	UCART1	10.67
1,147	638097.50	4270840.00	UCART1	10.67
1,148	638122.50	4270840.00	UCART1	10.67
1,149	638147.50	4270840.00	UCART1	10.67
1,150	638172.50	4270840.00	UCART1	10.67
1,151	637147.50	4270865.00	UCART1	9.01
1,152	637172.50	4270865.00	UCART1	8.84
1,153	637197.50	4270865.00	UCART1	8.80
1,154	637222.50	4270865.00	UCART1	8.55
1,155	637247.50	4270865.00	UCART1	8.46
1,156	637272.50	4270865.00	UCART1	8.31
1,157	637297.50	4270865.00	UCART1	8.09
1,158	637322.50	4270865.00	UCART1	7.84
1,159	637347.50	4270865.00	UCART1	7.62
1,160	637372.50	4270865.00	UCART1	7.62
1,161	637397.50	4270865.00	UCART1	5.23
1,162	637422.50	4270865.00	UCART1	4.57
1,163	637522.50	4270865.00	UCART1	7.12
1,164	637547.50	4270865.00	UCART1	7.11
1,165	637572.50	4270865.00	UCART1	7.93
1,166	637597.50	4270865.00	UCART1	8.62
1,167	637622.50	4270865.00	UCART1	8.93
1,168	637647.50	4270865.00	UCART1	9.18
1,169	637672.50	4270865.00	UCART1	9.43
1,170	637697.50	4270865.00	UCART1	9.93

1,171	637722.50	4270865.00	UCART1	10.25
1,172	637747.50	4270865.00	UCART1	10.50
1,173	637772.50	4270865.00	UCART1	10.61
1,174	637797.50	4270865.00	UCART1	10.45
1,175	637822.50	4270865.00	UCART1	10.37
1,176	637847.50	4270865.00	UCART1	10.36
1,177	637872.50	4270865.00	UCART1	10.36
1,178	637897.50	4270865.00	UCART1	10.36
1,179	637922.50	4270865.00	UCART1	10.36
1,180	637947.50	4270865.00	UCART1	10.36
1,181	637972.50	4270865.00	UCART1	10.36
1,182	637997.50	4270865.00	UCART1	10.60
1,183	638022.50	4270865.00	UCART1	10.67
1,184	638047.50	4270865.00	UCART1	10.67
1,185	638072.50	4270865.00	UCART1	10.67
1,186	638097.50	4270865.00	UCART1	10.67
1,187	638122.50	4270865.00	UCART1	10.67
1,188	638147.50	4270865.00	UCART1	10.67
1,189	638172.50	4270865.00	UCART1	10.67
1,190	637147.50	4270890.00	UCART1	8.92
1,191	637172.50	4270890.00	UCART1	8.84
1,192	637197.50	4270890.00	UCART1	8.80
1,193	637222.50	4270890.00	UCART1	8.55
1,194	637247.50	4270890.00	UCART1	8.53
1,195	637272.50	4270890.00	UCART1	8.35
1,196	637297.50	4270890.00	UCART1	8.09
1,197	637322.50	4270890.00	UCART1	7.84
1,198	637347.50	4270890.00	UCART1	7.62
1,199	637372.50	4270890.00	UCART1	7.62
1,200	637397.50	4270890.00	UCART1	5.23
1,201	637422.50	4270890.00	UCART1	4.57
1,202	637522.50	4270890.00	UCART1	6.87
1,203	637547.50	4270890.00	UCART1	6.86
1,204	637572.50	4270890.00	UCART1	7.52
1,205	637597.50	4270890.00	UCART1	8.27
1,206	637622.50	4270890.00	UCART1	8.82
1,207	637647.50	4270890.00	UCART1	9.18
1,208	637672.50	4270890.00	UCART1	9.43

1,209	637697.50	4270890.00	UCART1	9.93
1,210	637722.50	4270890.00	UCART1	10.34
1,211	637747.50	4270890.00	UCART1	10.52
1,212	637772.50	4270890.00	UCART1	10.43
1,213	637797.50	4270890.00	UCART1	10.21
1,214	637822.50	4270890.00	UCART1	10.21
1,215	637847.50	4270890.00	UCART1	10.21
1,216	637872.50	4270890.00	UCART1	10.21
1,217	637897.50	4270890.00	UCART1	10.21
1,218	637922.50	4270890.00	UCART1	10.25
1,219	637947.50	4270890.00	UCART1	10.36
1,220	637972.50	4270890.00	UCART1	10.36
1,221	637997.50	4270890.00	UCART1	10.60
1,222	638022.50	4270890.00	UCART1	10.67
1,223	638047.50	4270890.00	UCART1	10.67
1,224	638072.50	4270890.00	UCART1	10.67
1,225	638097.50	4270890.00	UCART1	10.67
1,226	638122.50	4270890.00	UCART1	10.67
1,227	638147.50	4270890.00	UCART1	10.67
1,228	638172.50	4270890.00	UCART1	10.67
1,229	637147.50	4270915.00	UCART1	8.84
1,230	637172.50	4270915.00	UCART1	8.84
1,231	637197.50	4270915.00	UCART1	8.80
1,232	637222.50	4270915.00	UCART1	8.55
1,233	637247.50	4270915.00	UCART1	8.53
1,234	637272.50	4270915.00	UCART1	8.41
1,235	637297.50	4270915.00	UCART1	8.19
1,236	637322.50	4270915.00	UCART1	7.94
1,237	637347.50	4270915.00	UCART1	7.71
1,238	637372.50	4270915.00	UCART1	7.63
1,239	637397.50	4270915.00	UCART1	5.23
1,240	637422.50	4270915.00	UCART1	4.57
1,241	637522.50	4270915.00	UCART1	6.62
1,242	637547.50	4270915.00	UCART1	6.60
1,243	637572.50	4270915.00	UCART1	7.17
1,244	637597.50	4270915.00	UCART1	8.07
1,245	637622.50	4270915.00	UCART1	8.85
1,246	637647.50	4270915.00	UCART1	9.18

1,247	637672.50	4270915.00	UCART1	9.43
1,248	637697.50	4270915.00	UCART1	9.85
1,249	637722.50	4270915.00	UCART1	10.33
1,250	637747.50	4270915.00	UCART1	10.43
1,251	637772.50	4270915.00	UCART1	10.17
1,252	637797.50	4270915.00	UCART1	9.96
1,253	637822.50	4270915.00	UCART1	9.96
1,254	637847.50	4270915.00	UCART1	10.04
1,255	637872.50	4270915.00	UCART1	10.06
1,256	637897.50	4270915.00	UCART1	10.06
1,257	637922.50	4270915.00	UCART1	10.15
1,258	637947.50	4270915.00	UCART1	10.36
1,259	637972.50	4270915.00	UCART1	10.36
1,260	637997.50	4270915.00	UCART1	10.60
1,261	638022.50	4270915.00	UCART1	10.67
1,262	638047.50	4270915.00	UCART1	10.67
1,263	638072.50	4270915.00	UCART1	10.67
1,264	638097.50	4270915.00	UCART1	10.67
1,265	638122.50	4270915.00	UCART1	10.67
1,266	638147.50	4270915.00	UCART1	10.67
1,267	638172.50	4270915.00	UCART1	10.67
1,268	637147.50	4270940.00	UCART1	8.87
1,269	637172.50	4270940.00	UCART1	8.84
1,270	637197.50	4270940.00	UCART1	8.81
1,271	637222.50	4270940.00	UCART1	8.60
1,272	637247.50	4270940.00	UCART1	8.55
1,273	637272.50	4270940.00	UCART1	8.53
1,274	637297.50	4270940.00	UCART1	8.42
1,275	637322.50	4270940.00	UCART1	8.19
1,276	637347.50	4270940.00	UCART1	7.93
1,277	637372.50	4270940.00	UCART1	7.64
1,278	637397.50	4270940.00	UCART1	5.23
1,279	637422.50	4270940.00	UCART1	4.57
1,280	637522.50	4270940.00	UCART1	6.40
1,281	637547.50	4270940.00	UCART1	6.40
1,282	637572.50	4270940.00	UCART1	6.90
1,283	637597.50	4270940.00	UCART1	8.06
1,284	637622.50	4270940.00	UCART1	9.11

1,285	637647.50	4270940.00	UCART1	9.18
1,286	637672.50	4270940.00	UCART1	9.43
1,287	637697.50	4270940.00	UCART1	9.65
1,288	637722.50	4270940.00	UCART1	10.05
1,289	637747.50	4270940.00	UCART1	10.15
1,290	637772.50	4270940.00	UCART1	9.93
1,291	637797.50	4270940.00	UCART1	9.75
1,292	637822.50	4270940.00	UCART1	9.75
1,293	637847.50	4270940.00	UCART1	9.95
1,294	637872.50	4270940.00	UCART1	10.04
1,295	637897.50	4270940.00	UCART1	10.06
1,296	637922.50	4270940.00	UCART1	10.15
1,297	637947.50	4270940.00	UCART1	10.36
1,298	637972.50	4270940.00	UCART1	10.36
1,299	637997.50	4270940.00	UCART1	10.60
1,300	638022.50	4270940.00	UCART1	10.67
1,301	638047.50	4270940.00	UCART1	10.67
1,302	638072.50	4270940.00	UCART1	10.67
1,303	638097.50	4270940.00	UCART1	10.67
1,304	638122.50	4270940.00	UCART1	10.67
1,305	638147.50	4270940.00	UCART1	10.67
1,306	638172.50	4270940.00	UCART1	10.67
1,307	637147.50	4270965.00	UCART1	9.01
1,308	637172.50	4270965.00	UCART1	8.84
1,309	637197.50	4270965.00	UCART1	8.84
1,310	637222.50	4270965.00	UCART1	8.84
1,311	637247.50	4270965.00	UCART1	8.60
1,312	637272.50	4270965.00	UCART1	8.54
1,313	637297.50	4270965.00	UCART1	8.53
1,314	637322.50	4270965.00	UCART1	8.45
1,315	637347.50	4270965.00	UCART1	8.16
1,316	637372.50	4270965.00	UCART1	7.65
1,317	637397.50	4270965.00	UCART1	5.23
1,318	637422.50	4270965.00	UCART1	4.57
1,319	637522.50	4270965.00	UCART1	6.31
1,320	637547.50	4270965.00	UCART1	6.41
1,321	637572.50	4270965.00	UCART1	6.59
1,322	637597.50	4270965.00	UCART1	7.67

1,323	637622.50	4270965.00	UCART1	8.92
1,324	637647.50	4270965.00	UCART1	9.18
1,325	637672.50	4270965.00	UCART1	9.43
1,326	637697.50	4270965.00	UCART1	9.45
1,327	637722.50	4270965.00	UCART1	9.64
1,328	637747.50	4270965.00	UCART1	9.75
1,329	637772.50	4270965.00	UCART1	9.75
1,330	637797.50	4270965.00	UCART1	9.75
1,331	637822.50	4270965.00	UCART1	9.75
1,332	637847.50	4270965.00	UCART1	9.75
1,333	637872.50	4270965.00	UCART1	9.94
1,334	637897.50	4270965.00	UCART1	10.06
1,335	637922.50	4270965.00	UCART1	10.15
1,336	637947.50	4270965.00	UCART1	10.36
1,337	637972.50	4270965.00	UCART1	10.36
1,338	637997.50	4270965.00	UCART1	10.60
1,339	638022.50	4270965.00	UCART1	10.67
1,340	638047.50	4270965.00	UCART1	10.67
1,341	638072.50	4270965.00	UCART1	10.67
1,342	638097.50	4270965.00	UCART1	10.67
1,343	638122.50	4270965.00	UCART1	10.67
1,344	638147.50	4270965.00	UCART1	10.67
1,345	638172.50	4270965.00	UCART1	10.67
1,346	637222.50	4270990.00	UCART1	8.84
1,347	637247.50	4270990.00	UCART1	8.80
1,348	637272.50	4270990.00	UCART1	8.79
1,349	637297.50	4270990.00	UCART1	8.67
1,350	637322.50	4270990.00	UCART1	8.52
1,351	637347.50	4270990.00	UCART1	8.50
1,352	637372.50	4270990.00	UCART1	8.63
1,353	637397.50	4270990.00	UCART1	5.45
1,354	637422.50	4270990.00	UCART1	4.57
1,355	637522.50	4270990.00	UCART1	6.31
1,356	637547.50	4270990.00	UCART1	7.80
1,357	637572.50	4270990.00	UCART1	7.27
1,358	637597.50	4270990.00	UCART1	7.44
1,359	637622.50	4270990.00	UCART1	8.49
1,360	637647.50	4270990.00	UCART1	8.93

1,361	637672.50	4270990.00	UCART1	9.18
1,362	637697.50	4270990.00	UCART1	9.39
1,363	637722.50	4270990.00	UCART1	9.32
1,364	637747.50	4270990.00	UCART1	9.36
1,365	637772.50	4270990.00	UCART1	9.50
1,366	637797.50	4270990.00	UCART1	9.50
1,367	637822.50	4270990.00	UCART1	9.50
1,368	637847.50	4270990.00	UCART1	9.70
1,369	637872.50	4270990.00	UCART1	9.78
1,370	637897.50	4270990.00	UCART1	9.92
1,371	637922.50	4270990.00	UCART1	10.15
1,372	637947.50	4270990.00	UCART1	10.36
1,373	637972.50	4270990.00	UCART1	10.36
1,374	637997.50	4270990.00	UCART1	10.60
1,375	638022.50	4270990.00	UCART1	10.67
1,376	638047.50	4270990.00	UCART1	10.67
1,377	638072.50	4270990.00	UCART1	10.67
1,378	638097.50	4270990.00	UCART1	10.67
1,379	638122.50	4270990.00	UCART1	10.67
1,380	638147.50	4270990.00	UCART1	10.67
1,381	638172.50	4270990.00	UCART1	10.67
1,382	637222.50	4271015.00	UCART1	8.85
1,383	637247.50	4271015.00	UCART1	8.84
1,384	637272.50	4271015.00	UCART1	8.84
1,385	637297.50	4271015.00	UCART1	8.79
1,386	637322.50	4271015.00	UCART1	8.74
1,387	637347.50	4271015.00	UCART1	8.77
1,388	637372.50	4271015.00	UCART1	9.03
1,389	637397.50	4271015.00	UCART1	5.54
1,390	637422.50	4271015.00	UCART1	4.57
1,391	637522.50	4271015.00	UCART1	5.15
1,392	637547.50	4271015.00	UCART1	7.49
1,393	637572.50	4271015.00	UCART1	7.88
1,394	637597.50	4271015.00	UCART1	8.23
1,395	637622.50	4271015.00	UCART1	8.84
1,396	637647.50	4271015.00	UCART1	8.88
1,397	637672.50	4271015.00	UCART1	9.13
1,398	637697.50	4271015.00	UCART1	9.06

1,399	637722.50	4271015.00	UCART1	8.98
1,400	637747.50	4271015.00	UCART1	8.99
1,401	637772.50	4271015.00	UCART1	9.10
1,402	637797.50	4271015.00	UCART1	9.27
1,403	637822.50	4271015.00	UCART1	9.44
1,404	637847.50	4271015.00	UCART1	9.69
1,405	637872.50	4271015.00	UCART1	9.75
1,406	637897.50	4271015.00	UCART1	9.89
1,407	637922.50	4271015.00	UCART1	10.09
1,408	637947.50	4271015.00	UCART1	10.18
1,409	637972.50	4271015.00	UCART1	10.35
1,410	637997.50	4271015.00	UCART1	10.60
1,411	638022.50	4271015.00	UCART1	10.67
1,412	638047.50	4271015.00	UCART1	10.67
1,413	638072.50	4271015.00	UCART1	10.67
1,414	638097.50	4271015.00	UCART1	10.69
1,415	638122.50	4271015.00	UCART1	10.86
1,416	638147.50	4271015.00	UCART1	10.87
1,417	638172.50	4271015.00	UCART1	10.87
1,418	637222.50	4271040.00	UCART1	9.00
1,419	637247.50	4271040.00	UCART1	8.99
1,420	637272.50	4271040.00	UCART1	8.90
1,421	637297.50	4271040.00	UCART1	8.91
1,422	637322.50	4271040.00	UCART1	8.99
1,423	637347.50	4271040.00	UCART1	9.01
1,424	637372.50	4271040.00	UCART1	9.14
1,425	637397.50	4271040.00	UCART1	7.36
1,426	637422.50	4271040.00	UCART1	5.45
1,427	637522.50	4271040.00	UCART1	4.57
1,428	637547.50	4271040.00	UCART1	7.08
1,429	637572.50	4271040.00	UCART1	7.87
1,430	637597.50	4271040.00	UCART1	8.27
1,431	637622.50	4271040.00	UCART1	8.64
1,432	637647.50	4271040.00	UCART1	8.51
1,433	637672.50	4271040.00	UCART1	8.39
1,434	637697.50	4271040.00	UCART1	8.38
1,435	637722.50	4271040.00	UCART1	8.47
1,436	637747.50	4271040.00	UCART1	8.60

1,437	637772.50	4271040.00	UCART1	8.77
1,438	637797.50	4271040.00	UCART1	9.03
1,439	637822.50	4271040.00	UCART1	9.28
1,440	637847.50	4271040.00	UCART1	9.53
1,441	637872.50	4271040.00	UCART1	9.70
1,442	637897.50	4271040.00	UCART1	9.82
1,443	637922.50	4271040.00	UCART1	9.95
1,444	637947.50	4271040.00	UCART1	10.09
1,445	637972.50	4271040.00	UCART1	10.35
1,446	637997.50	4271040.00	UCART1	10.60
1,447	638022.50	4271040.00	UCART1	10.67
1,448	638047.50	4271040.00	UCART1	10.67
1,449	638072.50	4271040.00	UCART1	10.71
1,450	638097.50	4271040.00	UCART1	10.84
1,451	638122.50	4271040.00	UCART1	10.97
1,452	638147.50	4271040.00	UCART1	10.97
1,453	638172.50	4271040.00	UCART1	10.97
1,454	637222.50	4271065.00	UCART1	9.14
1,455	637247.50	4271065.00	UCART1	9.14
1,456	637272.50	4271065.00	UCART1	9.02
1,457	637297.50	4271065.00	UCART1	9.03
1,458	637322.50	4271065.00	UCART1	9.14
1,459	637347.50	4271065.00	UCART1	9.14
1,460	637372.50	4271065.00	UCART1	9.14
1,461	637397.50	4271065.00	UCART1	9.14
1,462	637422.50	4271065.00	UCART1	6.32
1,463	637522.50	4271065.00	UCART1	4.57
1,464	637547.50	4271065.00	UCART1	6.16
1,465	637572.50	4271065.00	UCART1	6.60
1,466	637597.50	4271065.00	UCART1	6.78
1,467	637622.50	4271065.00	UCART1	7.29
1,468	637647.50	4271065.00	UCART1	7.98
1,469	637672.50	4271065.00	UCART1	7.64
1,470	637697.50	4271065.00	UCART1	7.78
1,471	637722.50	4271065.00	UCART1	8.01
1,472	637747.50	4271065.00	UCART1	8.26
1,473	637772.50	4271065.00	UCART1	8.55
1,474	637797.50	4271065.00	UCART1	8.88

1,475	637822.50	4271065.00	UCART1	9.13
1,476	637847.50	4271065.00	UCART1	9.38
1,477	637872.50	4271065.00	UCART1	9.57
1,478	637897.50	4271065.00	UCART1	9.70
1,479	637922.50	4271065.00	UCART1	9.84
1,480	637947.50	4271065.00	UCART1	10.09
1,481	637972.50	4271065.00	UCART1	10.35
1,482	637997.50	4271065.00	UCART1	10.60
1,483	638022.50	4271065.00	UCART1	10.67
1,484	638047.50	4271065.00	UCART1	10.67
1,485	638072.50	4271065.00	UCART1	10.73
1,486	638097.50	4271065.00	UCART1	10.87
1,487	638122.50	4271065.00	UCART1	10.87
1,488	638147.50	4271065.00	UCART1	10.87
1,489	638172.50	4271065.00	UCART1	10.87
1,490	637222.50	4271090.00	UCART1	9.14
1,491	637247.50	4271090.00	UCART1	9.14
1,492	637272.50	4271090.00	UCART1	9.14
1,493	637297.50	4271090.00	UCART1	9.14
1,494	637322.50	4271090.00	UCART1	9.14
1,495	637347.50	4271090.00	UCART1	9.14
1,496	637372.50	4271090.00	UCART1	9.14
1,497	637397.50	4271090.00	UCART1	9.02
1,498	637422.50	4271090.00	UCART1	6.48
1,499	637522.50	4271090.00	UCART1	4.57
1,500	637547.50	4271090.00	UCART1	4.57
1,501	637572.50	4271090.00	UCART1	4.57
1,502	637597.50	4271090.00	UCART1	4.57
1,503	637622.50	4271090.00	UCART1	5.44
1,504	637647.50	4271090.00	UCART1	7.62
1,505	637672.50	4271090.00	UCART1	7.62
1,506	637697.50	4271090.00	UCART1	7.62
1,507	637722.50	4271090.00	UCART1	7.81
1,508	637747.50	4271090.00	UCART1	8.06
1,509	637772.50	4271090.00	UCART1	8.39
1,510	637797.50	4271090.00	UCART1	8.82
1,511	637822.50	4271090.00	UCART1	9.08
1,512	637847.50	4271090.00	UCART1	9.33

1,513	637872.50	4271090.00	UCART1	9.43
1,514	637897.50	4271090.00	UCART1	9.59
1,515	637922.50	4271090.00	UCART1	9.84
1,516	637947.50	4271090.00	UCART1	10.09
1,517	637972.50	4271090.00	UCART1	10.35
1,518	637997.50	4271090.00	UCART1	10.60
1,519	638022.50	4271090.00	UCART1	10.67
1,520	638047.50	4271090.00	UCART1	10.67
1,521	638072.50	4271090.00	UCART1	10.67
1,522	638097.50	4271090.00	UCART1	10.67
1,523	638122.50	4271090.00	UCART1	10.67
1,524	638147.50	4271090.00	UCART1	10.67
1,525	638172.50	4271090.00	UCART1	10.67
1,526	637297.50	4271115.00	UCART1	9.14
1,527	637322.50	4271115.00	UCART1	9.14
1,528	637347.50	4271115.00	UCART1	9.14
1,529	637372.50	4271115.00	UCART1	9.14
1,530	637397.50	4271115.00	UCART1	8.43
1,531	637422.50	4271115.00	UCART1	7.29
1,532	637522.50	4271115.00	UCART1	4.57
1,533	637547.50	4271115.00	UCART1	4.57
1,534	637572.50	4271115.00	UCART1	4.57
1,535	637597.50	4271115.00	UCART1	4.57
1,536	637622.50	4271115.00	UCART1	5.44
1,537	637647.50	4271115.00	UCART1	7.62
1,538	637672.50	4271115.00	UCART1	7.62
1,539	637697.50	4271115.00	UCART1	7.62
1,540	637722.50	4271115.00	UCART1	7.81
1,541	637747.50	4271115.00	UCART1	8.06
1,542	637772.50	4271115.00	UCART1	8.32
1,543	637797.50	4271115.00	UCART1	8.57
1,544	637822.50	4271115.00	UCART1	8.82
1,545	637847.50	4271115.00	UCART1	9.08
1,546	637872.50	4271115.00	UCART1	9.33
1,547	637897.50	4271115.00	UCART1	9.59
1,548	637922.50	4271115.00	UCART1	9.84
1,549	637947.50	4271115.00	UCART1	10.09
1,550	637972.50	4271115.00	UCART1	10.35

1,551	637997.50	4271115.00	UCART1	10.60
1,552	638022.50	4271115.00	UCART1	10.67
1,553	638047.50	4271115.00	UCART1	10.67
1,554	638072.50	4271115.00	UCART1	10.67
1,555	638097.50	4271115.00	UCART1	10.67
1,556	638122.50	4271115.00	UCART1	10.67
1,557	638147.50	4271115.00	UCART1	10.67
1,558	638172.50	4271115.00	UCART1	10.67
1,559	637847.50	4271140.00	UCART1	9.08
1,560	637872.50	4271140.00	UCART1	9.33
1,561	637897.50	4271140.00	UCART1	9.59
1,562	637922.50	4271140.00	UCART1	9.84
1,563	637947.50	4271140.00	UCART1	10.09
1,564	637972.50	4271140.00	UCART1	10.35
1,565	637997.50	4271140.00	UCART1	10.60
1,566	638022.50	4271140.00	UCART1	10.67
1,567	638047.50	4271140.00	UCART1	10.67
1,568	638072.50	4271140.00	UCART1	10.67
1,569	638097.50	4271140.00	UCART1	10.67
1,570	638122.50	4271140.00	UCART1	10.67
1,571	638147.50	4271140.00	UCART1	10.67
1,572	638172.50	4271140.00	UCART1	10.67
1,573	637847.50	4271165.00	UCART1	9.08
1,574	637872.50	4271165.00	UCART1	9.33
1,575	637897.50	4271165.00	UCART1	9.59
1,576	637922.50	4271165.00	UCART1	9.84
1,577	637947.50	4271165.00	UCART1	10.09
1,578	637972.50	4271165.00	UCART1	10.35
1,579	637997.50	4271165.00	UCART1	10.60
1,580	638022.50	4271165.00	UCART1	10.67
1,581	638047.50	4271165.00	UCART1	10.67
1,582	638072.50	4271165.00	UCART1	10.61
1,583	638097.50	4271165.00	UCART1	10.46
1,584	638122.50	4271165.00	UCART1	10.46
1,585	638147.50	4271165.00	UCART1	10.46
1,586	638172.50	4271165.00	UCART1	10.46
1,587	637847.50	4271190.00	UCART1	9.08
1,588	637872.50	4271190.00	UCART1	9.33

1,589	637897.50	4271190.00	UCART1	9.59
1,590	637922.50	4271190.00	UCART1	9.84
1,591	637947.50	4271190.00	UCART1	10.09
1,592	637972.50	4271190.00	UCART1	10.35
1,593	637997.50	4271190.00	UCART1	10.60
1,594	638022.50	4271190.00	UCART1	10.67
1,595	638047.50	4271190.00	UCART1	10.67
1,596	638072.50	4271190.00	UCART1	10.58
1,597	638097.50	4271190.00	UCART1	10.36
1,598	638122.50	4271190.00	UCART1	10.36
1,599	638147.50	4271190.00	UCART1	10.36
1,600	638172.50	4271190.00	UCART1	10.36
1,601	637847.50	4271215.00	UCART1	9.18
1,602	637872.50	4271215.00	UCART1	9.37
1,603	637897.50	4271215.00	UCART1	9.59
1,604	637922.50	4271215.00	UCART1	9.84
1,605	637947.50	4271215.00	UCART1	10.09
1,606	637972.50	4271215.00	UCART1	10.35
1,607	637997.50	4271215.00	UCART1	10.60
1,608	638022.50	4271215.00	UCART1	10.67
1,609	638047.50	4271215.00	UCART1	10.67
1,610	638072.50	4271215.00	UCART1	10.58
1,611	638097.50	4271215.00	UCART1	10.36
1,612	638122.50	4271215.00	UCART1	10.36
1,613	638147.50	4271215.00	UCART1	10.36
1,614	638172.50	4271215.00	UCART1	10.36
1,615	637847.50	4271240.00	UCART1	9.38
1,616	637872.50	4271240.00	UCART1	9.45
1,617	637897.50	4271240.00	UCART1	9.59
1,618	637922.50	4271240.00	UCART1	9.84
1,619	637947.50	4271240.00	UCART1	10.09
1,620	637972.50	4271240.00	UCART1	10.35
1,621	637997.50	4271240.00	UCART1	10.60
1,622	638022.50	4271240.00	UCART1	10.67
1,623	638047.50	4271240.00	UCART1	10.67
1,624	638072.50	4271240.00	UCART1	10.58
1,625	638097.50	4271240.00	UCART1	10.36
1,626	638122.50	4271240.00	UCART1	10.36

1,627	638147.50	4271240.00	UCART1	10.36
1,628	638172.50	4271240.00	UCART1	10.33
1,629	637847.50	4271265.00	UCART1	9.38
1,630	637872.50	4271265.00	UCART1	9.45
1,631	637897.50	4271265.00	UCART1	9.59
1,632	637922.50	4271265.00	UCART1	9.84
1,633	637947.50	4271265.00	UCART1	10.09
1,634	637972.50	4271265.00	UCART1	10.35
1,635	637997.50	4271265.00	UCART1	10.60
1,636	638022.50	4271265.00	UCART1	10.67
1,637	638047.50	4271265.00	UCART1	10.67
1,638	638072.50	4271265.00	UCART1	10.58
1,639	638097.50	4271265.00	UCART1	10.36
1,640	638122.50	4271265.00	UCART1	10.36
1,641	638147.50	4271265.00	UCART1	10.36
1,642	638172.50	4271265.00	UCART1	10.17
1,643	637847.50	4271290.00	UCART1	9.13
1,644	637872.50	4271290.00	UCART1	9.35
1,645	637897.50	4271290.00	UCART1	9.59
1,646	637922.50	4271290.00	UCART1	9.84
1,647	637947.50	4271290.00	UCART1	10.09
1,648	637972.50	4271290.00	UCART1	10.35
1,649	637997.50	4271290.00	UCART1	10.60
1,650	638022.50	4271290.00	UCART1	10.67
1,651	638047.50	4271290.00	UCART1	10.67
1,652	638072.50	4271290.00	UCART1	10.58
1,653	638097.50	4271290.00	UCART1	10.36
1,654	638122.50	4271290.00	UCART1	10.36
1,655	638147.50	4271290.00	UCART1	10.36
1,656	638172.50	4271290.00	UCART1	10.17
1,657	637847.50	4271315.00	UCART1	9.12
1,658	637872.50	4271315.00	UCART1	9.33
1,659	637897.50	4271315.00	UCART1	9.59
1,660	637922.50	4271315.00	UCART1	9.84
1,661	637947.50	4271315.00	UCART1	10.09
1,662	637972.50	4271315.00	UCART1	10.35
1,663	637997.50	4271315.00	UCART1	10.60
1,664	638022.50	4271315.00	UCART1	10.67

1,665	638047.50	4271315.00	UCART1	10.67
1,666	638072.50	4271315.00	UCART1	10.58
1,667	638097.50	4271315.00	UCART1	10.36
1,668	638122.50	4271315.00	UCART1	10.36
1,669	638147.50	4271315.00	UCART1	10.20
1,670	638172.50	4271315.00	UCART1	10.10
1,671	637847.50	4271340.00	UCART1	9.14
1,672	637872.50	4271340.00	UCART1	9.33
1,673	637897.50	4271340.00	UCART1	9.59
1,674	637922.50	4271340.00	UCART1	9.84
1,675	637947.50	4271340.00	UCART1	10.09
1,676	637972.50	4271340.00	UCART1	10.35
1,677	637997.50	4271340.00	UCART1	10.60
1,678	638022.50	4271340.00	UCART1	10.67
1,679	638047.50	4271340.00	UCART1	10.67
1,680	638072.50	4271340.00	UCART1	10.58
1,681	638097.50	4271340.00	UCART1	10.36
1,682	638122.50	4271340.00	UCART1	10.36
1,683	638147.50	4271340.00	UCART1	10.12
1,684	638172.50	4271340.00	UCART1	10.06
1,685	637847.50	4271365.00	UCART1	9.14
1,686	637872.50	4271365.00	UCART1	9.33
1,687	637897.50	4271365.00	UCART1	9.59
1,688	637922.50	4271365.00	UCART1	9.84
1,689	637947.50	4271365.00	UCART1	10.09
1,690	637972.50	4271365.00	UCART1	10.35
1,691	637997.50	4271365.00	UCART1	10.60
1,692	638022.50	4271365.00	UCART1	10.67
1,693	638047.50	4271365.00	UCART1	10.67
1,694	638072.50	4271365.00	UCART1	10.58
1,695	638097.50	4271365.00	UCART1	10.36
1,696	638122.50	4271365.00	UCART1	10.36
1,697	638147.50	4271365.00	UCART1	10.12
1,698	638172.50	4271365.00	UCART1	10.06
1,699	637847.50	4271390.00	UCART1	9.14
1,700	637872.50	4271390.00	UCART1	9.33
1,701	637897.50	4271390.00	UCART1	9.59
1,702	637922.50	4271390.00	UCART1	9.84

1,703	637947.50	4271390.00	UCART1	10.09
1,704	637972.50	4271390.00	UCART1	10.35
1,705	637997.50	4271390.00	UCART1	10.60
1,706	638022.50	4271390.00	UCART1	10.67
1,707	638047.50	4271390.00	UCART1	10.67
1,708	638072.50	4271390.00	UCART1	10.58
1,709	638097.50	4271390.00	UCART1	10.36
1,710	638122.50	4271390.00	UCART1	10.36
1,711	638147.50	4271390.00	UCART1	10.12
1,712	638172.50	4271390.00	UCART1	10.06
1,713	637847.50	4271415.00	UCART1	9.14
1,714	637872.50	4271415.00	UCART1	9.33
1,715	637897.50	4271415.00	UCART1	9.59
1,716	637922.50	4271415.00	UCART1	9.84
1,717	637947.50	4271415.00	UCART1	10.09
1,718	637972.50	4271415.00	UCART1	10.35
1,719	637997.50	4271415.00	UCART1	10.60
1,720	638022.50	4271415.00	UCART1	10.67
1,721	638047.50	4271415.00	UCART1	10.67
1,722	638072.50	4271415.00	UCART1	10.58
1,723	638097.50	4271415.00	UCART1	10.36
1,724	638122.50	4271415.00	UCART1	10.36
1,725	638147.50	4271415.00	UCART1	10.12
1,726	638172.50	4271415.00	UCART1	10.06
1,727	637847.50	4271440.00	UCART1	9.09
1,728	637872.50	4271440.00	UCART1	9.33
1,729	637897.50	4271440.00	UCART1	9.59
1,730	637922.50	4271440.00	UCART1	9.84
1,731	637947.50	4271440.00	UCART1	10.09
1,732	637972.50	4271440.00	UCART1	10.35
1,733	637997.50	4271440.00	UCART1	10.60
1,734	638022.50	4271440.00	UCART1	10.67
1,735	638047.50	4271440.00	UCART1	10.67
1,736	638072.50	4271440.00	UCART1	10.58
1,737	638097.50	4271440.00	UCART1	10.36
1,738	638122.50	4271440.00	UCART1	10.36
1,739	638147.50	4271440.00	UCART1	10.12
1,740	638172.50	4271440.00	UCART1	10.06

1,741	637847.50	4271465.00	UCART1	9.08
1,742	637872.50	4271465.00	UCART1	9.33
1,743	637897.50	4271465.00	UCART1	9.59
1,744	637922.50	4271465.00	UCART1	9.84
1,745	637947.50	4271465.00	UCART1	10.09
1,746	637972.50	4271465.00	UCART1	10.35
1,747	637997.50	4271465.00	UCART1	10.60
1,748	638022.50	4271465.00	UCART1	10.67
1,749	638047.50	4271465.00	UCART1	10.58
1,750	638072.50	4271465.00	UCART1	10.44
1,751	638097.50	4271465.00	UCART1	10.36
1,752	638122.50	4271465.00	UCART1	10.36
1,753	638147.50	4271465.00	UCART1	10.12
1,754	638172.50	4271465.00	UCART1	9.93
1,755	637847.50	4271490.00	UCART1	9.05
1,756	637872.50	4271490.00	UCART1	9.33
1,757	637897.50	4271490.00	UCART1	9.59
1,758	637922.50	4271490.00	UCART1	9.84
1,759	637947.50	4271490.00	UCART1	10.09
1,760	637972.50	4271490.00	UCART1	10.35
1,761	637997.50	4271490.00	UCART1	10.60
1,762	638022.50	4271490.00	UCART1	10.67
1,763	638047.50	4271490.00	UCART1	10.53
1,764	638072.50	4271490.00	UCART1	10.36
1,765	638097.50	4271490.00	UCART1	10.35
1,766	638122.50	4271490.00	UCART1	10.22
1,767	638147.50	4271490.00	UCART1	10.09
1,768	638172.50	4271490.00	UCART1	9.87
1,769	637847.50	4271515.00	UCART1	9.01
1,770	637872.50	4271515.00	UCART1	9.33
1,771	637897.50	4271515.00	UCART1	9.59
1,772	637922.50	4271515.00	UCART1	9.84
1,773	637947.50	4271515.00	UCART1	10.09
1,774	637972.50	4271515.00	UCART1	10.35
1,775	637997.50	4271515.00	UCART1	10.60
1,776	638022.50	4271515.00	UCART1	10.67
1,777	638047.50	4271515.00	UCART1	10.58
1,778	638072.50	4271515.00	UCART1	10.44

1,779	638097.50	4271515.00	UCART1	10.33
1,780	638122.50	4271515.00	UCART1	10.07
1,781	638147.50	4271515.00	UCART1	9.98
1,782	638172.50	4271515.00	UCART1	9.83
1,783	637847.50	4271540.00	UCART1	9.01
1,784	637872.50	4271540.00	UCART1	9.33
1,785	637897.50	4271540.00	UCART1	9.59
1,786	637922.50	4271540.00	UCART1	9.84
1,787	637947.50	4271540.00	UCART1	10.09
1,788	637972.50	4271540.00	UCART1	10.35
1,789	637997.50	4271540.00	UCART1	10.60
1,790	638022.50	4271540.00	UCART1	10.67
1,791	638047.50	4271540.00	UCART1	10.67
1,792	638072.50	4271540.00	UCART1	10.58
1,793	638097.50	4271540.00	UCART1	10.33
1,794	638122.50	4271540.00	UCART1	10.07
1,795	638147.50	4271540.00	UCART1	9.82
1,796	638172.50	4271540.00	UCART1	9.72
1,797	637847.50	4271565.00	UCART1	9.01
1,798	637872.50	4271565.00	UCART1	9.33
1,799	637897.50	4271565.00	UCART1	9.59
1,800	637922.50	4271565.00	UCART1	9.84
1,801	637947.50	4271565.00	UCART1	10.09
1,802	637972.50	4271565.00	UCART1	10.35
1,803	637997.50	4271565.00	UCART1	10.60
1,804	638022.50	4271565.00	UCART1	10.67
1,805	638047.50	4271565.00	UCART1	10.67
1,806	638072.50	4271565.00	UCART1	10.58
1,807	638097.50	4271565.00	UCART1	10.33
1,808	638122.50	4271565.00	UCART1	10.07
1,809	638147.50	4271565.00	UCART1	9.82
1,810	638172.50	4271565.00	UCART1	9.57
1,811	638168.78	4271618.75	UCART1	9.60
1,812	638168.78	4272068.75	UCART1	10.06
1,813	637843.78	4272093.75	UCART1	9.95
1,814	637868.78	4272093.75	UCART1	9.95
1,815	637893.78	4272093.75	UCART1	9.98
1,816	637918.78	4272093.75	UCART1	10.06

1,817	637943.78	4272093.75	UCART1	10.06
1,818	637968.78	4272093.75	UCART1	10.06
1,819	637993.78	4272093.75	UCART1	10.18
1,820	638018.78	4272093.75	UCART1	10.25
1,821	638043.78	4272093.75	UCART1	10.25
1,822	638068.78	4272093.75	UCART1	10.25
1,823	638093.78	4272093.75	UCART1	10.25
1,824	638118.78	4272093.75	UCART1	10.25
1,825	638143.78	4272093.75	UCART1	10.25
1,826	638168.78	4272093.75	UCART1	10.25
1,827	637843.78	4272118.75	UCART1	10.20
1,828	637868.78	4272118.75	UCART1	10.20
1,829	637893.78	4272118.75	UCART1	10.20
1,830	637918.78	4272118.75	UCART1	10.20
1,831	637943.78	4272118.75	UCART1	10.20
1,832	637968.78	4272118.75	UCART1	10.20
1,833	637993.78	4272118.75	UCART1	10.31
1,834	638018.78	4272118.75	UCART1	10.36
1,835	638043.78	4272118.75	UCART1	10.36
1,836	638068.78	4272118.75	UCART1	10.36
1,837	638093.78	4272118.75	UCART1	10.36
1,838	638118.78	4272118.75	UCART1	10.36
1,839	638143.78	4272118.75	UCART1	10.36
1,840	638168.78	4272118.75	UCART1	10.36
1,841	637843.78	4272143.75	UCART1	10.36
1,842	637868.78	4272143.75	UCART1	10.36
1,843	637893.78	4272143.75	UCART1	10.36
1,844	637918.78	4272143.75	UCART1	10.36
1,845	637943.78	4272143.75	UCART1	10.36
1,846	637968.78	4272143.75	UCART1	10.36
1,847	637993.78	4272143.75	UCART1	10.42
1,848	638018.78	4272143.75	UCART1	10.45
1,849	638043.78	4272143.75	UCART1	10.45
1,850	638068.78	4272143.75	UCART1	10.44
1,851	638093.78	4272143.75	UCART1	10.36
1,852	638118.78	4272143.75	UCART1	10.44
1,853	638143.78	4272143.75	UCART1	10.45
1,854	638168.78	4272143.75	UCART1	10.45

1,855	637843.78	4272168.75	UCART1	10.40
1,856	637868.78	4272168.75	UCART1	10.40
1,857	637893.78	4272168.75	UCART1	10.39
1,858	637918.78	4272168.75	UCART1	10.37
1,859	637943.78	4272168.75	UCART1	10.40
1,860	637968.78	4272168.75	UCART1	10.40
1,861	637993.78	4272168.75	UCART1	10.58
1,862	638018.78	4272168.75	UCART1	10.69
1,863	638043.78	4272168.75	UCART1	10.69
1,864	638068.78	4272168.75	UCART1	10.63
1,865	638093.78	4272168.75	UCART1	10.40
1,866	638118.78	4272168.75	UCART1	10.62
1,867	638143.78	4272168.75	UCART1	10.67
1,868	638168.78	4272168.75	UCART1	10.67
1,869	637843.78	4272193.75	UCART1	10.66
1,870	637868.78	4272193.75	UCART1	10.66
1,871	637893.78	4272193.75	UCART1	10.56
1,872	637918.78	4272193.75	UCART1	10.41
1,873	637943.78	4272193.75	UCART1	10.65
1,874	637968.78	4272193.75	UCART1	10.66
1,875	637993.78	4272193.75	UCART1	10.66
1,876	638018.78	4272193.75	UCART1	10.81
1,877	638043.78	4272193.75	UCART1	10.87
1,878	638068.78	4272193.75	UCART1	10.67
1,879	638093.78	4272193.75	UCART1	10.66
1,880	638118.78	4272193.75	UCART1	10.67
1,881	638143.78	4272193.75	UCART1	10.67
1,882	638168.78	4272193.75	UCART1	10.67
1,883	637843.78	4272218.75	UCART1	10.91
1,884	637868.78	4272218.75	UCART1	10.79
1,885	637893.78	4272218.75	UCART1	10.65
1,886	637918.78	4272218.75	UCART1	10.62
1,887	637943.78	4272218.75	UCART1	10.67
1,888	637968.78	4272218.75	UCART1	10.87
1,889	637993.78	4272218.75	UCART1	10.91
1,890	638018.78	4272218.75	UCART1	10.94
1,891	638043.78	4272218.75	UCART1	10.95
1,892	638068.78	4272218.75	UCART1	10.91

1,893	638093.78	4272218.75	UCART1	10.91
1,894	638118.78	4272218.75	UCART1	10.91
1,895	638143.78	4272218.75	UCART1	10.91
1,896	638168.78	4272218.75	UCART1	10.91
1,897	637843.78	4272243.75	UCART1	11.16
1,898	637868.78	4272243.75	UCART1	11.01
1,899	637893.78	4272243.75	UCART1	10.86
1,900	637918.78	4272243.75	UCART1	10.86
1,901	637943.78	4272243.75	UCART1	10.86
1,902	637968.78	4272243.75	UCART1	11.11
1,903	637993.78	4272243.75	UCART1	11.16
1,904	638018.78	4272243.75	UCART1	11.16
1,905	638043.78	4272243.75	UCART1	11.16
1,906	638068.78	4272243.75	UCART1	11.16
1,907	638093.78	4272243.75	UCART1	11.16
1,908	638118.78	4272243.75	UCART1	11.16
1,909	638143.78	4272243.75	UCART1	11.04
1,910	638168.78	4272243.75	UCART1	10.97
1,911	637843.78	4271643.75	UCART1	9.23
1,912	637868.78	4271643.75	UCART1	9.49
1,913	637893.78	4271643.75	UCART1	9.68
1,914	637993.78	4272268.75	UCART1	11.42
1,915	638018.78	4272268.75	UCART1	11.42
1,916	638043.78	4272268.75	UCART1	11.42
1,917	638068.78	4272268.75	UCART1	11.42
1,918	638093.78	4272268.75	UCART1	11.42
1,919	638118.78	4272268.75	UCART1	11.30
1,920	638143.78	4272268.75	UCART1	11.17
1,921	637918.78	4271643.75	UCART1	9.83
1,922	638168.78	4272268.75	UCART1	11.11
1,923	637943.78	4271643.75	UCART1	10.25
1,924	637968.78	4271643.75	UCART1	10.34
1,925	637993.78	4271643.75	UCART1	10.56
1,926	638018.78	4271643.75	UCART1	10.67
1,927	637993.78	4272293.75	UCART1	11.73
1,928	638018.78	4272293.75	UCART1	11.72
1,929	638043.78	4272293.75	UCART1	11.67
1,930	638068.78	4272293.75	UCART1	11.67

1,931	638093.78	4272293.75	UCART1	11.67
1,932	638118.78	4272293.75	UCART1	11.42
1,933	638143.78	4272293.75	UCART1	11.37
1,934	638043.78	4271643.75	UCART1	10.57
1,935	638168.78	4272293.75	UCART1	11.32
1,936	638068.78	4271643.75	UCART1	10.31
1,937	638093.78	4271643.75	UCART1	10.06
1,938	638118.78	4271643.75	UCART1	9.90
1,939	638143.78	4271643.75	UCART1	9.79
1,940	638168.78	4271643.75	UCART1	9.60
1,941	637843.78	4271668.75	UCART1	9.35
1,942	637868.78	4271668.75	UCART1	9.60
1,943	637893.78	4271668.75	UCART1	9.75
1,944	637918.78	4271668.75	UCART1	9.83
1,945	637943.78	4271668.75	UCART1	10.22
1,946	637968.78	4271668.75	UCART1	10.34
1,947	637993.78	4271668.75	UCART1	10.56
1,948	638018.78	4271668.75	UCART1	10.67
1,949	638043.78	4271668.75	UCART1	10.57
1,950	638068.78	4271668.75	UCART1	10.31
1,951	638093.78	4271668.75	UCART1	10.06
1,952	638118.78	4271668.75	UCART1	9.81
1,953	638143.78	4271668.75	UCART1	9.75
1,954	638168.78	4271668.75	UCART1	9.60
1,955	637843.78	4271693.75	UCART1	9.35
1,956	637868.78	4271693.75	UCART1	9.60
1,957	637893.78	4271693.75	UCART1	9.75
1,958	637918.78	4271693.75	UCART1	9.80
1,959	637943.78	4271693.75	UCART1	10.06
1,960	637968.78	4271693.75	UCART1	10.31
1,961	637993.78	4271693.75	UCART1	10.45
1,962	638018.78	4271693.75	UCART1	10.49
1,963	638043.78	4271693.75	UCART1	10.42
1,964	638068.78	4271693.75	UCART1	10.22
1,965	638093.78	4271693.75	UCART1	9.97
1,966	638118.78	4271693.75	UCART1	9.79
1,967	638143.78	4271693.75	UCART1	9.69
1,968	638168.78	4271693.75	UCART1	9.56

1,969	637843.78	4271718.75	UCART1	9.35
1,970	637868.78	4271718.75	UCART1	9.60
1,971	637893.78	4271718.75	UCART1	9.75
1,972	637918.78	4271718.75	UCART1	9.80
1,973	637943.78	4271718.75	UCART1	10.06
1,974	637968.78	4271718.75	UCART1	10.28
1,975	637993.78	4271718.75	UCART1	10.15
1,976	638018.78	4271718.75	UCART1	10.04
1,977	638043.78	4271718.75	UCART1	10.02
1,978	638068.78	4271718.75	UCART1	9.98
1,979	638093.78	4271718.75	UCART1	9.76
1,980	638118.78	4271718.75	UCART1	9.75
1,981	638143.78	4271718.75	UCART1	9.55
1,982	638168.78	4271718.75	UCART1	9.39
1,983	637843.78	4271743.75	UCART1	9.35
1,984	637868.78	4271743.75	UCART1	9.60
1,985	637893.78	4271743.75	UCART1	9.75
1,986	637918.78	4271743.75	UCART1	9.80
1,987	637943.78	4271743.75	UCART1	10.06
1,988	637968.78	4271743.75	UCART1	10.07
1,989	637993.78	4271743.75	UCART1	10.06
1,990	638018.78	4271743.75	UCART1	9.91
1,991	638043.78	4271743.75	UCART1	9.77
1,992	638068.78	4271743.75	UCART1	9.76
1,993	638093.78	4271743.75	UCART1	9.75
1,994	638118.78	4271743.75	UCART1	9.75
1,995	638143.78	4271743.75	UCART1	9.55
1,996	638168.78	4271743.75	UCART1	9.01
1,997	637843.78	4271593.75	UCART1	9.04
1,998	637868.78	4271593.75	UCART1	9.29
1,999	637843.78	4271768.75	UCART1	9.43
2,000	637868.78	4271768.75	UCART1	9.60
2,001	637893.78	4271768.75	UCART1	9.75
2,002	637893.78	4271593.75	UCART1	9.55
2,003	637918.78	4271768.75	UCART1	9.76
2,004	637943.78	4271768.75	UCART1	9.82
2,005	637968.78	4271768.75	UCART1	9.82
2,006	637993.78	4271768.75	UCART1	9.82

2,007	638018.78	4271768.75	UCART1	9.79
2,008	638043.78	4271768.75	UCART1	9.75
2,009	638068.78	4271768.75	UCART1	9.75
2,010	638093.78	4271768.75	UCART1	9.75
2,011	638118.78	4271768.75	UCART1	9.75
2,012	638143.78	4271768.75	UCART1	9.55
2,013	637918.78	4271593.75	UCART1	9.80
2,014	638168.78	4271768.75	UCART1	8.40
2,015	637943.78	4271593.75	UCART1	10.06
2,016	637968.78	4271593.75	UCART1	10.31
2,017	637993.78	4271593.75	UCART1	10.56
2,018	637843.78	4271793.75	UCART1	9.64
2,019	637868.78	4271793.75	UCART1	9.70
2,020	637893.78	4271793.75	UCART1	9.69
2,021	638018.78	4271593.75	UCART1	10.67
2,022	637918.78	4271793.75	UCART1	9.56
2,023	637943.78	4271793.75	UCART1	9.56
2,024	637968.78	4271793.75	UCART1	9.72
2,025	637993.78	4271793.75	UCART1	9.75
2,026	638018.78	4271793.75	UCART1	9.75
2,027	638043.78	4271793.75	UCART1	9.69
2,028	638068.78	4271793.75	UCART1	9.56
2,029	638093.78	4271793.75	UCART1	9.56
2,030	638118.78	4271793.75	UCART1	9.72
2,031	638143.78	4271793.75	UCART1	9.43
2,032	638043.78	4271593.75	UCART1	10.57
2,033	638168.78	4271793.75	UCART1	8.72
2,034	638068.78	4271593.75	UCART1	10.37
2,035	638093.78	4271593.75	UCART1	10.36
2,036	638118.78	4271593.75	UCART1	10.11
2,037	637843.78	4271818.75	UCART1	9.75
2,038	637868.78	4271818.75	UCART1	9.68
2,039	637893.78	4271818.75	UCART1	9.56
2,040	638143.78	4271593.75	UCART1	9.86
2,041	637918.78	4271818.75	UCART1	9.45
2,042	637943.78	4271818.75	UCART1	9.45
2,043	637968.78	4271818.75	UCART1	9.58
2,044	637993.78	4271818.75	UCART1	9.61

2,045	638018.78	4271818.75	UCART1	9.61
2,046	638043.78	4271818.75	UCART1	9.56
2,047	638068.78	4271818.75	UCART1	9.45
2,048	638093.78	4271818.75	UCART1	9.45
2,049	638118.78	4271818.75	UCART1	9.47
2,050	638143.78	4271818.75	UCART1	8.61
2,051	638168.78	4271593.75	UCART1	9.60
2,052	638168.78	4271818.75	UCART1	8.56
2,053	637843.78	4271843.75	UCART1	9.75
2,054	637868.78	4271843.75	UCART1	9.60
2,055	637893.78	4271843.75	UCART1	9.45
2,056	637918.78	4271843.75	UCART1	9.45
2,057	637943.78	4271843.75	UCART1	9.45
2,058	637968.78	4271843.75	UCART1	9.45
2,059	637993.78	4271843.75	UCART1	9.45
2,060	638018.78	4271843.75	UCART1	9.45
2,061	638043.78	4271843.75	UCART1	9.45
2,062	638068.78	4271843.75	UCART1	9.43
2,063	638093.78	4271843.75	UCART1	9.36
2,064	638118.78	4271843.75	UCART1	8.81
2,065	638143.78	4271843.75	UCART1	7.88
2,066	638168.78	4271843.75	UCART1	8.29
2,067	637843.78	4271868.75	UCART1	9.78
2,068	637868.78	4271868.75	UCART1	9.64
2,069	637893.78	4271868.75	UCART1	9.44
2,070	637918.78	4271868.75	UCART1	9.41
2,071	637943.78	4271868.75	UCART1	9.41
2,072	637968.78	4271868.75	UCART1	9.25
2,073	637993.78	4271868.75	UCART1	9.14
2,074	638018.78	4271868.75	UCART1	9.14
2,075	638043.78	4271868.75	UCART1	9.19
2,076	638068.78	4271868.75	UCART1	9.20
2,077	638093.78	4271868.75	UCART1	9.11
2,078	638118.78	4271868.75	UCART1	8.04
2,079	638143.78	4271868.75	UCART1	8.34
2,080	638168.78	4271868.75	UCART1	8.89
2,081	637843.78	4271893.75	UCART1	9.94
2,082	637868.78	4271893.75	UCART1	9.90

2,083	637893.78	4271893.75	UCART1	9.35
2,084	637918.78	4271893.75	UCART1	9.16
2,085	637943.78	4271893.75	UCART1	9.16
2,086	637968.78	4271893.75	UCART1	7.94
2,087	637993.78	4271893.75	UCART1	7.11
2,088	638018.78	4271893.75	UCART1	7.10
2,089	638043.78	4271893.75	UCART1	7.49
2,090	638068.78	4271893.75	UCART1	7.88
2,091	638093.78	4271893.75	UCART1	8.84
2,092	638118.78	4271893.75	UCART1	9.04
2,093	638143.78	4271893.75	UCART1	9.11
2,094	638168.78	4271893.75	UCART1	9.28
2,095	637843.78	4271918.75	UCART1	8.19
2,096	637868.78	4271918.75	UCART1	7.13
2,097	637893.78	4271918.75	UCART1	6.92
2,098	637918.78	4271918.75	UCART1	7.88
2,099	637943.78	4271918.75	UCART1	8.89
2,100	637968.78	4271918.75	UCART1	8.84
2,101	637993.78	4271918.75	UCART1	8.71
2,102	638018.78	4271918.75	UCART1	8.71
2,103	638043.78	4271918.75	UCART1	8.79
2,104	638068.78	4271918.75	UCART1	8.87
2,105	638093.78	4271918.75	UCART1	9.08
2,106	638118.78	4271918.75	UCART1	9.33
2,107	638143.78	4271918.75	UCART1	9.39
2,108	638168.78	4271918.75	UCART1	9.42
2,109	637843.78	4271943.75	UCART1	7.85
2,110	637868.78	4271943.75	UCART1	7.93
2,111	637893.78	4271943.75	UCART1	8.08
2,112	637918.78	4271943.75	UCART1	8.59
2,113	637943.78	4271943.75	UCART1	9.22
2,114	637968.78	4271943.75	UCART1	9.32
2,115	637993.78	4271943.75	UCART1	9.34
2,116	638018.78	4271943.75	UCART1	9.34
2,117	638043.78	4271943.75	UCART1	9.34
2,118	638068.78	4271943.75	UCART1	9.34
2,119	638093.78	4271943.75	UCART1	9.34
2,120	638118.78	4271943.75	UCART1	9.43

2,121	638143.78	4271943.75	UCART1	9.45
2,122	638168.78	4271943.75	UCART1	9.54
2,123	637843.78	4271968.75	UCART1	8.57
2,124	637868.78	4271968.75	UCART1	9.12
2,125	637893.78	4271968.75	UCART1	9.28
2,126	637918.78	4271968.75	UCART1	9.31
2,127	637943.78	4271968.75	UCART1	9.45
2,128	637968.78	4271968.75	UCART1	9.45
2,129	637993.78	4271968.75	UCART1	9.45
2,130	638018.78	4271968.75	UCART1	9.45
2,131	638043.78	4271968.75	UCART1	9.45
2,132	638068.78	4271968.75	UCART1	9.45
2,133	638093.78	4271968.75	UCART1	9.45
2,134	638118.78	4271968.75	UCART1	9.57
2,135	638143.78	4271968.75	UCART1	9.59
2,136	638168.78	4271968.75	UCART1	9.67
2,137	637843.78	4271993.75	UCART1	9.38
2,138	637868.78	4271993.75	UCART1	9.45
2,139	637893.78	4271993.75	UCART1	9.45
2,140	637918.78	4271993.75	UCART1	9.46
2,141	637943.78	4271993.75	UCART1	9.54
2,142	637968.78	4271993.75	UCART1	9.54
2,143	637993.78	4271993.75	UCART1	9.54
2,144	638018.78	4271993.75	UCART1	9.54
2,145	638043.78	4271993.75	UCART1	9.54
2,146	638068.78	4271993.75	UCART1	9.54
2,147	638093.78	4271993.75	UCART1	9.54
2,148	638118.78	4271993.75	UCART1	9.72
2,149	638143.78	4271993.75	UCART1	9.75
2,150	638168.78	4271993.75	UCART1	9.80
2,151	637843.78	4271618.75	UCART1	9.04
2,152	637868.78	4271618.75	UCART1	9.29
2,153	637843.78	4272018.75	UCART1	9.49
2,154	637868.78	4272018.75	UCART1	9.49
2,155	637893.78	4272018.75	UCART1	9.49
2,156	637893.78	4271618.75	UCART1	9.55
2,157	637918.78	4272018.75	UCART1	9.53
2,158	637943.78	4272018.75	UCART1	9.75

2,159	637968.78	4272018.75	UCART1	9.75
2,160	637993.78	4272018.75	UCART1	9.75
2,161	638018.78	4272018.75	UCART1	9.75
2,162	638043.78	4272018.75	UCART1	9.77
2,163	638068.78	4272018.75	UCART1	9.79
2,164	638093.78	4272018.75	UCART1	9.79
2,165	638118.78	4272018.75	UCART1	9.79
2,166	638143.78	4272018.75	UCART1	9.79
2,167	637918.78	4271618.75	UCART1	9.80
2,168	638168.78	4272018.75	UCART1	9.92
2,169	637943.78	4271618.75	UCART1	10.06
2,170	637968.78	4271618.75	UCART1	10.31
2,171	637993.78	4271618.75	UCART1	10.56
2,172	637843.78	4272043.75	UCART1	9.74
2,173	637868.78	4272043.75	UCART1	9.74
2,174	637893.78	4272043.75	UCART1	9.74
2,175	638018.78	4271618.75	UCART1	10.67
2,176	637918.78	4272043.75	UCART1	9.74
2,177	637943.78	4272043.75	UCART1	9.75
2,178	637968.78	4272043.75	UCART1	9.75
2,179	637993.78	4272043.75	UCART1	9.75
2,180	638018.78	4272043.75	UCART1	9.75
2,181	638043.78	4272043.75	UCART1	9.85
2,182	638068.78	4272043.75	UCART1	10.05
2,183	638093.78	4272043.75	UCART1	10.05
2,184	638118.78	4272043.75	UCART1	10.05
2,185	638143.78	4272043.75	UCART1	10.05
2,186	638043.78	4271618.75	UCART1	10.57
2,187	638168.78	4272043.75	UCART1	10.05
2,188	638068.78	4271618.75	UCART1	10.32
2,189	638093.78	4271618.75	UCART1	10.12
2,190	638118.78	4271618.75	UCART1	10.07
2,191	637843.78	4272068.75	UCART1	9.75
2,192	637868.78	4272068.75	UCART1	9.75
2,193	637893.78	4272068.75	UCART1	9.83
2,194	638143.78	4271618.75	UCART1	9.86
2,195	637918.78	4272068.75	UCART1	10.00
2,196	637943.78	4272068.75	UCART1	10.00

2,197	637968.78	4272068.75	UCART1	10.00
2,198	637993.78	4272068.75	UCART1	10.00
2,199	638018.78	4272068.75	UCART1	10.00
2,200	638043.78	4272068.75	UCART1	10.02
2,201	638068.78	4272068.75	UCART1	10.06
2,202	638093.78	4272068.75	UCART1	10.06
2,203	638118.78	4272068.75	UCART1	10.06
2,204	638143.78	4272068.75	UCART1	10.06
2,205	637293.55	4271144.30	UCART1	9.44
2,206	637318.55	4271144.30	UCART1	9.44
2,207	637343.55	4271144.30	UCART1	9.44
2,208	637368.55	4271144.30	UCART1	9.20
2,209	637393.55	4271144.30	UCART1	8.55
2,210	637418.55	4271144.30	UCART1	7.20
2,211	637643.55	4271144.30	UCART1	7.58
2,212	637668.55	4271144.30	UCART1	7.62
2,213	637693.55	4271144.30	UCART1	7.62
2,214	637718.55	4271144.30	UCART1	7.77
2,215	637743.55	4271144.30	UCART1	8.02
2,216	637768.55	4271144.30	UCART1	8.28
2,217	637793.55	4271144.30	UCART1	8.53
2,218	637818.55	4271144.30	UCART1	8.78
2,219	637293.55	4271169.30	UCART1	9.62
2,220	637318.55	4271169.30	UCART1	9.45
2,221	637343.55	4271169.30	UCART1	9.45
2,222	637368.55	4271169.30	UCART1	9.40
2,223	637393.55	4271169.30	UCART1	8.96
2,224	637418.55	4271169.30	UCART1	8.05
2,225	637643.55	4271169.30	UCART1	7.58
2,226	637668.55	4271169.30	UCART1	7.62
2,227	637693.55	4271169.30	UCART1	8.11
2,228	637718.55	4271169.30	UCART1	8.03
2,229	637743.55	4271169.30	UCART1	7.77
2,230	637768.55	4271169.30	UCART1	8.03
2,231	637793.55	4271169.30	UCART1	8.28
2,232	637818.55	4271169.30	UCART1	8.74
2,233	637293.55	4271194.30	UCART1	9.72
2,234	637318.55	4271194.30	UCART1	9.65

2,235	637343.55	4271194.30	UCART1	9.65
2,236	637368.55	4271194.30	UCART1	9.48
2,237	637393.55	4271194.30	UCART1	9.31
2,238	637418.55	4271194.30	UCART1	8.64
2,239	637643.55	4271194.30	UCART1	7.58
2,240	637668.55	4271194.30	UCART1	7.62
2,241	637693.55	4271194.30	UCART1	7.83
2,242	637718.55	4271194.30	UCART1	8.17
2,243	637743.55	4271194.30	UCART1	8.25
2,244	637768.55	4271194.30	UCART1	7.97
2,245	637793.55	4271194.30	UCART1	8.23
2,246	637818.55	4271194.30	UCART1	8.73
2,247	637744.84	4272424.68	UCART1	11.23
2,248	637744.84	4272874.68	UCART1	9.84
2,249	637419.84	4272899.68	UCART1	8.91
2,250	637444.84	4272899.68	UCART1	8.84
2,251	637469.84	4272899.68	UCART1	8.90
2,252	637494.84	4272899.68	UCART1	9.14
2,253	637519.84	4272899.68	UCART1	9.14
2,254	637544.84	4272899.68	UCART1	9.14
2,255	637569.84	4272899.68	UCART1	9.14
2,256	637594.84	4272899.68	UCART1	9.31
2,257	637619.84	4272899.68	UCART1	9.63
2,258	637644.84	4272899.68	UCART1	9.76
2,259	637669.84	4272899.68	UCART1	10.02
2,260	637694.84	4272899.68	UCART1	10.16
2,261	637719.84	4272899.68	UCART1	10.21
2,262	637744.84	4272899.68	UCART1	10.27
2,263	637419.84	4272924.68	UCART1	8.84
2,264	637444.84	4272924.68	UCART1	8.88
2,265	637469.84	4272924.68	UCART1	8.98
2,266	637494.84	4272924.68	UCART1	9.14
2,267	637519.84	4272924.68	UCART1	9.14
2,268	637544.84	4272924.68	UCART1	9.21
2,269	637569.84	4272924.68	UCART1	9.24
2,270	637594.84	4272924.68	UCART1	9.39
2,271	637619.84	4272924.68	UCART1	9.69
2,272	637644.84	4272924.68	UCART1	9.86

2,273	637669.84	4272924.68	UCART1	10.12
2,274	637694.84	4272924.68	UCART1	10.37
2,275	637719.84	4272924.68	UCART1	10.35
2,276	637744.84	4272924.68	UCART1	10.41
2,277	637420.37	4272941.21	UCART1	8.84
2,278	637445.37	4272941.21	UCART1	8.94
2,279	637470.37	4272941.21	UCART1	9.11
2,280	637495.37	4272941.21	UCART1	9.14
2,281	637520.37	4272941.21	UCART1	9.14
2,282	637545.37	4272941.21	UCART1	9.33
2,283	637569.84	4272949.68	UCART1	9.47
2,284	637594.84	4272949.68	UCART1	9.51
2,285	637619.84	4272949.68	UCART1	9.65
2,286	637644.84	4272949.68	UCART1	10.07
2,287	637669.84	4272949.68	UCART1	10.36
2,288	637694.84	4272949.68	UCART1	10.62
2,289	637719.84	4272949.68	UCART1	10.72
2,290	637744.84	4272949.68	UCART1	10.72
2,291	637569.84	4272974.68	UCART1	9.61
2,292	637594.84	4272974.68	UCART1	9.86
2,293	637619.84	4272974.68	UCART1	10.05
2,294	637644.84	4272974.68	UCART1	10.08
2,295	637669.84	4272974.68	UCART1	10.58
2,296	637694.84	4272974.68	UCART1	10.88
2,297	637719.84	4272974.68	UCART1	10.97
2,298	637744.84	4272974.68	UCART1	10.97
2,299	637569.84	4272999.68	UCART1	9.86
2,300	637594.84	4272999.68	UCART1	10.21
2,301	637619.84	4272999.68	UCART1	10.56
2,302	637644.84	4272999.68	UCART1	10.56
2,303	637669.84	4272999.68	UCART1	10.65
2,304	637694.84	4272999.68	UCART1	10.88
2,305	637719.84	4272999.68	UCART1	10.97
2,306	637744.84	4272999.68	UCART1	11.06
2,307	637569.84	4273024.68	UCART1	10.21
2,308	637594.84	4273024.68	UCART1	10.33
2,309	637619.84	4273024.68	UCART1	10.51
2,310	637644.84	4273024.68	UCART1	10.67

2,311	637669.84	4273024.68	UCART1	10.67
2,312	637694.84	4273024.68	UCART1	10.74
2,313	637719.84	4273024.68	UCART1	10.98
2,314	637744.84	4273024.68	UCART1	11.28
2,315	637569.84	4273049.68	UCART1	10.51
2,316	637594.84	4273049.68	UCART1	10.51
2,317	637619.84	4273049.68	UCART1	10.51
2,318	637644.84	4273049.68	UCART1	10.52
2,319	637669.84	4273049.68	UCART1	10.65
2,320	637694.84	4273049.68	UCART1	10.67
2,321	637719.84	4273049.68	UCART1	10.83
2,322	637744.84	4273049.68	UCART1	11.14
2,323	637419.84	4272449.68	UCART1	9.14
2,324	637444.84	4272449.68	UCART1	9.14
2,325	637419.84	4273074.68	UCART1	12.11
2,326	637444.84	4273074.68	UCART1	11.59
2,327	637469.84	4273074.68	UCART1	11.19
2,328	637469.84	4272449.68	UCART1	9.14
2,329	637494.84	4273074.68	UCART1	10.86
2,330	637519.84	4273074.68	UCART1	10.78
2,331	637544.84	4273074.68	UCART1	10.77
2,332	637569.84	4273074.68	UCART1	10.77
2,333	637594.84	4273074.68	UCART1	10.77
2,334	637619.84	4273074.68	UCART1	10.71
2,335	637644.84	4273074.68	UCART1	10.47
2,336	637669.84	4273074.68	UCART1	10.73
2,337	637694.84	4273074.68	UCART1	10.77
2,338	637719.84	4273074.68	UCART1	10.77
2,339	637494.84	4272449.68	UCART1	9.14
2,340	637744.84	4273074.68	UCART1	10.95
2,341	637519.84	4272449.68	UCART1	9.14
2,342	637544.84	4272449.68	UCART1	9.14
2,343	637569.84	4272449.68	UCART1	9.14
2,344	637419.84	4273099.68	UCART1	12.90
2,345	637444.84	4273099.68	UCART1	12.64
2,346	637469.84	4273099.68	UCART1	12.24
2,347	637594.84	4272449.68	UCART1	9.14
2,348	637494.84	4273099.68	UCART1	11.37

2,349	637519.84	4273099.68	UCART1	11.11
2,350	637544.84	4273099.68	UCART1	11.04
2,351	637569.84	4273099.68	UCART1	11.00
2,352	637594.84	4273099.68	UCART1	10.97
2,353	637619.84	4273099.68	UCART1	10.92
2,354	637644.84	4273099.68	UCART1	10.73
2,355	637669.84	4273099.68	UCART1	10.98
2,356	637694.84	4273099.68	UCART1	11.02
2,357	637719.84	4273099.68	UCART1	11.10
2,358	637619.84	4272449.68	UCART1	9.23
2,359	637744.84	4273099.68	UCART1	11.26
2,360	637644.84	4272449.68	UCART1	9.59
2,361	637669.84	4272449.68	UCART1	9.09
2,362	637694.84	4272449.68	UCART1	8.04
2,363	637719.84	4272449.68	UCART1	9.39
2,364	637744.84	4272449.68	UCART1	11.14
2,365	637419.84	4272474.68	UCART1	9.14
2,366	637444.84	4272474.68	UCART1	9.14
2,367	637469.84	4272474.68	UCART1	9.14
2,368	637494.84	4272474.68	UCART1	9.14
2,369	637519.84	4272474.68	UCART1	9.14
2,370	637544.84	4272474.68	UCART1	9.14
2,371	637569.84	4272474.68	UCART1	9.14
2,372	637594.84	4272474.68	UCART1	9.14
2,373	637619.84	4272474.68	UCART1	9.11
2,374	637644.84	4272474.68	UCART1	8.92
2,375	637669.84	4272474.68	UCART1	8.07
2,376	637694.84	4272474.68	UCART1	7.71
2,377	637719.84	4272474.68	UCART1	8.82
2,378	637744.84	4272474.68	UCART1	9.95
2,379	637419.84	4272499.68	UCART1	9.14
2,380	637444.84	4272499.68	UCART1	9.14
2,381	637469.84	4272499.68	UCART1	9.14
2,382	637494.84	4272499.68	UCART1	9.14
2,383	637519.84	4272499.68	UCART1	9.14
2,384	637544.84	4272499.68	UCART1	9.14
2,385	637569.84	4272499.68	UCART1	9.14
2,386	637594.84	4272499.68	UCART1	9.13

2,387	637619.84	4272499.68	UCART1	8.99
2,388	637644.84	4272499.68	UCART1	8.52
2,389	637669.84	4272499.68	UCART1	8.01
2,390	637694.84	4272499.68	UCART1	7.75
2,391	637719.84	4272499.68	UCART1	7.67
2,392	637744.84	4272499.68	UCART1	7.79
2,393	637419.84	4272524.68	UCART1	9.14
2,394	637444.84	4272524.68	UCART1	9.14
2,395	637469.84	4272524.68	UCART1	9.14
2,396	637494.84	4272524.68	UCART1	9.14
2,397	637519.84	4272524.68	UCART1	9.14
2,398	637544.84	4272524.68	UCART1	9.14
2,399	637569.84	4272524.68	UCART1	9.14
2,400	637594.84	4272524.68	UCART1	9.03
2,401	637619.84	4272524.68	UCART1	8.78
2,402	637644.84	4272524.68	UCART1	8.52
2,403	637669.84	4272524.68	UCART1	8.01
2,404	637694.84	4272524.68	UCART1	7.92
2,405	637719.84	4272524.68	UCART1	7.92
2,406	637744.84	4272524.68	UCART1	8.69
2,407	637419.84	4272549.68	UCART1	9.14
2,408	637444.84	4272549.68	UCART1	9.14
2,409	637469.84	4272549.68	UCART1	9.14
2,410	637494.84	4272549.68	UCART1	9.14
2,411	637519.84	4272549.68	UCART1	9.14
2,412	637544.84	4272549.68	UCART1	9.14
2,413	637569.84	4272549.68	UCART1	9.14
2,414	637594.84	4272549.68	UCART1	9.12
2,415	637619.84	4272549.68	UCART1	9.08
2,416	637644.84	4272549.68	UCART1	9.03
2,417	637669.84	4272549.68	UCART1	8.73
2,418	637694.84	4272549.68	UCART1	8.68
2,419	637719.84	4272549.68	UCART1	8.95
2,420	637744.84	4272549.68	UCART1	9.68
2,421	637419.84	4272399.68	UCART1	9.14
2,422	637444.84	4272399.68	UCART1	9.14
2,423	637419.84	4272574.68	UCART1	9.14
2,424	637444.84	4272574.68	UCART1	9.14

2,425	637469.84	4272574.68	UCART1	9.14
2,426	637469.84	4272399.68	UCART1	9.14
2,427	637494.84	4272574.68	UCART1	9.14
2,428	637519.84	4272574.68	UCART1	9.14
2,429	637544.84	4272574.68	UCART1	9.14
2,430	637569.84	4272574.68	UCART1	9.14
2,431	637594.84	4272574.68	UCART1	9.14
2,432	637619.84	4272574.68	UCART1	9.14
2,433	637644.84	4272574.68	UCART1	9.14
2,434	637669.84	4272574.68	UCART1	8.88
2,435	637694.84	4272574.68	UCART1	8.98
2,436	637719.84	4272574.68	UCART1	9.47
2,437	637494.84	4272399.68	UCART1	9.14
2,438	637744.84	4272574.68	UCART1	10.15
2,439	637519.84	4272399.68	UCART1	9.14
2,440	637544.84	4272399.68	UCART1	9.14
2,441	637569.84	4272399.68	UCART1	9.14
2,442	637419.84	4272599.68	UCART1	9.14
2,443	637444.84	4272599.68	UCART1	9.14
2,444	637469.84	4272599.68	UCART1	9.14
2,445	637594.84	4272399.68	UCART1	9.48
2,446	637494.84	4272599.68	UCART1	9.14
2,447	637519.84	4272599.68	UCART1	9.14
2,448	637544.84	4272599.68	UCART1	9.14
2,449	637569.84	4272599.68	UCART1	9.14
2,450	637594.84	4272599.68	UCART1	9.14
2,451	637619.84	4272599.68	UCART1	9.11
2,452	637644.84	4272599.68	UCART1	8.99
2,453	637669.84	4272599.68	UCART1	8.86
2,454	637694.84	4272599.68	UCART1	9.05
2,455	637719.84	4272599.68	UCART1	9.39
2,456	637619.84	4272399.68	UCART1	10.18
2,457	637744.84	4272599.68	UCART1	9.72
2,458	637644.84	4272399.68	UCART1	10.68
2,459	637669.84	4272399.68	UCART1	10.93
2,460	637419.84	4272624.68	UCART1	9.14
2,461	637444.84	4272624.68	UCART1	9.14
2,462	637469.84	4272624.68	UCART1	9.14

2,463	637494.84	4272624.68	UCART1	9.14
2,464	637519.84	4272624.68	UCART1	9.14
2,465	637544.84	4272624.68	UCART1	9.14
2,466	637569.84	4272624.68	UCART1	9.14
2,467	637594.84	4272624.68	UCART1	9.14
2,468	637619.84	4272624.68	UCART1	9.08
2,469	637644.84	4272624.68	UCART1	8.84
2,470	637669.84	4272624.68	UCART1	8.84
2,471	637694.84	4272624.68	UCART1	8.98
2,472	637719.84	4272624.68	UCART1	9.04
2,473	637744.84	4272624.68	UCART1	8.94
2,474	637419.84	4272649.68	UCART1	9.14
2,475	637444.84	4272649.68	UCART1	9.14
2,476	637469.84	4272649.68	UCART1	9.14
2,477	637494.84	4272649.68	UCART1	9.14
2,478	637519.84	4272649.68	UCART1	9.14
2,479	637544.84	4272649.68	UCART1	9.14
2,480	637569.84	4272649.68	UCART1	9.14
2,481	637594.84	4272649.68	UCART1	9.14
2,482	637619.84	4272649.68	UCART1	9.09
2,483	637644.84	4272649.68	UCART1	8.89
2,484	637669.84	4272649.68	UCART1	8.85
2,485	637694.84	4272649.68	UCART1	8.84
2,486	637719.84	4272649.68	UCART1	8.79
2,487	637744.84	4272649.68	UCART1	8.45
2,488	637419.84	4272674.68	UCART1	9.14
2,489	637444.84	4272674.68	UCART1	9.14
2,490	637469.84	4272674.68	UCART1	9.14
2,491	637494.84	4272674.68	UCART1	9.14
2,492	637519.84	4272674.68	UCART1	9.14
2,493	637544.84	4272674.68	UCART1	9.14
2,494	637569.84	4272674.68	UCART1	9.14
2,495	637594.84	4272674.68	UCART1	9.14
2,496	637619.84	4272674.68	UCART1	9.14
2,497	637644.84	4272674.68	UCART1	9.13
2,498	637669.84	4272674.68	UCART1	8.88
2,499	637694.84	4272674.68	UCART1	8.84
2,500	637719.84	4272674.68	UCART1	8.52

2,501	637744.84	4272674.68	UCART1	8.12
2,502	637419.84	4272699.68	UCART1	9.14
2,503	637444.84	4272699.68	UCART1	9.14
2,504	637469.84	4272699.68	UCART1	9.14
2,505	637494.84	4272699.68	UCART1	9.14
2,506	637519.84	4272699.68	UCART1	9.14
2,507	637544.84	4272699.68	UCART1	9.14
2,508	637569.84	4272699.68	UCART1	9.14
2,509	637594.84	4272699.68	UCART1	9.14
2,510	637619.84	4272699.68	UCART1	9.14
2,511	637644.84	4272699.68	UCART1	9.14
2,512	637669.84	4272699.68	UCART1	9.10
2,513	637694.84	4272699.68	UCART1	8.92
2,514	637719.84	4272699.68	UCART1	8.65
2,515	637744.84	4272699.68	UCART1	8.28
2,516	637419.84	4272724.68	UCART1	9.14
2,517	637444.84	4272724.68	UCART1	9.14
2,518	637469.84	4272724.68	UCART1	9.14
2,519	637494.84	4272724.68	UCART1	9.14
2,520	637519.84	4272724.68	UCART1	9.14
2,521	637544.84	4272724.68	UCART1	9.14
2,522	637569.84	4272724.68	UCART1	9.14
2,523	637594.84	4272724.68	UCART1	9.14
2,524	637619.84	4272724.68	UCART1	9.14
2,525	637644.84	4272724.68	UCART1	9.15
2,526	637669.84	4272724.68	UCART1	9.32
2,527	637694.84	4272724.68	UCART1	9.41
2,528	637719.84	4272724.68	UCART1	9.28
2,529	637744.84	4272724.68	UCART1	8.70
2,530	637419.84	4272749.68	UCART1	9.14
2,531	637444.84	4272749.68	UCART1	9.14
2,532	637469.84	4272749.68	UCART1	9.14
2,533	637494.84	4272749.68	UCART1	9.14
2,534	637519.84	4272749.68	UCART1	9.14
2,535	637544.84	4272749.68	UCART1	9.14
2,536	637569.84	4272749.68	UCART1	9.14
2,537	637594.84	4272749.68	UCART1	9.14
2,538	637619.84	4272749.68	UCART1	9.11

2,539	637644.84	4272749.68	UCART1	9.01
2,540	637669.84	4272749.68	UCART1	9.52
2,541	637694.84	4272749.68	UCART1	9.81
2,542	637719.84	4272749.68	UCART1	9.90
2,543	637744.84	4272749.68	UCART1	9.51
2,544	637419.84	4272774.68	UCART1	9.14
2,545	637444.84	4272774.68	UCART1	9.14
2,546	637469.84	4272774.68	UCART1	9.14
2,547	637494.84	4272774.68	UCART1	9.14
2,548	637519.84	4272774.68	UCART1	9.14
2,549	637544.84	4272774.68	UCART1	9.14
2,550	637569.84	4272774.68	UCART1	9.14
2,551	637594.84	4272774.68	UCART1	9.18
2,552	637619.84	4272774.68	UCART1	9.20
2,553	637644.84	4272774.68	UCART1	9.06
2,554	637669.84	4272774.68	UCART1	9.74
2,555	637694.84	4272774.68	UCART1	10.06
2,556	637719.84	4272774.68	UCART1	10.32
2,557	637744.84	4272774.68	UCART1	10.31
2,558	637419.84	4272799.68	UCART1	9.14
2,559	637444.84	4272799.68	UCART1	9.14
2,560	637469.84	4272799.68	UCART1	9.14
2,561	637494.84	4272799.68	UCART1	9.14
2,562	637519.84	4272799.68	UCART1	9.14
2,563	637544.84	4272799.68	UCART1	9.14
2,564	637569.84	4272799.68	UCART1	9.14
2,565	637594.84	4272799.68	UCART1	9.25
2,566	637619.84	4272799.68	UCART1	9.45
2,567	637644.84	4272799.68	UCART1	9.47
2,568	637669.84	4272799.68	UCART1	10.02
2,569	637694.84	4272799.68	UCART1	10.29
2,570	637719.84	4272799.68	UCART1	10.52
2,571	637744.84	4272799.68	UCART1	10.67
2,572	637419.84	4272424.68	UCART1	9.14
2,573	637444.84	4272424.68	UCART1	9.14
2,574	637419.84	4272824.68	UCART1	9.14
2,575	637444.84	4272824.68	UCART1	9.14
2,576	637469.84	4272824.68	UCART1	9.14

2,577	637469.84	4272424.68	UCART1	9.14
2,578	637494.84	4272824.68	UCART1	9.14
2,579	637519.84	4272824.68	UCART1	9.14
2,580	637544.84	4272824.68	UCART1	9.14
2,581	637569.84	4272824.68	UCART1	9.14
2,582	637594.84	4272824.68	UCART1	9.25
2,583	637619.84	4272824.68	UCART1	9.45
2,584	637644.84	4272824.68	UCART1	9.47
2,585	637669.84	4272824.68	UCART1	10.23
2,586	637694.84	4272824.68	UCART1	10.36
2,587	637719.84	4272824.68	UCART1	10.52
2,588	637494.84	4272424.68	UCART1	9.14
2,589	637744.84	4272824.68	UCART1	10.67
2,590	637519.84	4272424.68	UCART1	9.14
2,591	637544.84	4272424.68	UCART1	9.14
2,592	637569.84	4272424.68	UCART1	9.14
2,593	637419.84	4272849.68	UCART1	9.14
2,594	637444.84	4272849.68	UCART1	9.05
2,595	637469.84	4272849.68	UCART1	8.94
2,596	637594.84	4272424.68	UCART1	9.26
2,597	637494.84	4272849.68	UCART1	9.14
2,598	637519.84	4272849.68	UCART1	9.14
2,599	637544.84	4272849.68	UCART1	9.14
2,600	637569.84	4272849.68	UCART1	9.14
2,601	637594.84	4272849.68	UCART1	9.16
2,602	637619.84	4272849.68	UCART1	9.39
2,603	637644.84	4272849.68	UCART1	10.20
2,604	637669.84	4272849.68	UCART1	10.12
2,605	637694.84	4272849.68	UCART1	10.11
2,606	637719.84	4272849.68	UCART1	9.74
2,607	637619.84	4272424.68	UCART1	9.61
2,608	637744.84	4272849.68	UCART1	9.32
2,609	637644.84	4272424.68	UCART1	10.27
2,610	637669.84	4272424.68	UCART1	10.36
2,611	637694.84	4272424.68	UCART1	8.46
2,612	637419.84	4272874.68	UCART1	9.04
2,613	637444.84	4272874.68	UCART1	8.91
2,614	637469.84	4272874.68	UCART1	8.90

2,615	637719.84	4272424.68	UCART1	9.39
2,616	637494.84	4272874.68	UCART1	9.14
2,617	637519.84	4272874.68	UCART1	9.14
2,618	637544.84	4272874.68	UCART1	9.14
2,619	637569.84	4272874.68	UCART1	9.14
2,620	637594.84	4272874.68	UCART1	9.22
2,621	637619.84	4272874.68	UCART1	9.47
2,622	637644.84	4272874.68	UCART1	9.96
2,623	637669.84	4272874.68	UCART1	10.04
2,624	637694.84	4272874.68	UCART1	10.06
2,625	637719.84	4272874.68	UCART1	10.00
2,626	637744.84	4272290.79	UCART1	11.30
2,627	637419.84	4272315.79	UCART1	9.14
2,628	637444.84	4272315.79	UCART1	9.03
2,629	637469.84	4272315.79	UCART1	8.84
2,630	637494.84	4272315.79	UCART1	8.84
2,631	637519.84	4272315.79	UCART1	8.84
2,632	637544.84	4272315.79	UCART1	8.84
2,633	637569.84	4272315.79	UCART1	9.00
2,634	637594.84	4272315.79	UCART1	9.04
2,635	637619.84	4272315.79	UCART1	8.81
2,636	637644.84	4272315.79	UCART1	8.56
2,637	637669.84	4272315.79	UCART1	8.03
2,638	637694.84	4272315.79	UCART1	7.72
2,639	637719.84	4272315.79	UCART1	9.39
2,640	637744.84	4272315.79	UCART1	11.31
2,641	637419.84	4272340.79	UCART1	9.14
2,642	637444.84	4272340.79	UCART1	9.03
2,643	637469.84	4272340.79	UCART1	8.84
2,644	637494.84	4272340.79	UCART1	8.84
2,645	637519.84	4272340.79	UCART1	8.84
2,646	637544.84	4272340.79	UCART1	8.84
2,647	637569.84	4272340.79	UCART1	9.00
2,648	637594.84	4272340.79	UCART1	9.32
2,649	637619.84	4272340.79	UCART1	9.67
2,650	637644.84	4272340.79	UCART1	9.81
2,651	637669.84	4272340.79	UCART1	8.64
2,652	637694.84	4272340.79	UCART1	7.87

2,653	637719.84	4272340.79	UCART1	9.39
2,654	637744.84	4272340.79	UCART1	11.40
2,655	637419.84	4272365.79	UCART1	9.14
2,656	637444.84	4272365.79	UCART1	9.11
2,657	637469.84	4272365.79	UCART1	9.05
2,658	637494.84	4272365.79	UCART1	9.05
2,659	637519.84	4272365.79	UCART1	9.05
2,660	637544.84	4272365.79	UCART1	9.05
2,661	637569.84	4272365.79	UCART1	9.10
2,662	637594.84	4272365.79	UCART1	9.44
2,663	637619.84	4272365.79	UCART1	10.07
2,664	637644.84	4272365.79	UCART1	10.48
2,665	637669.84	4272365.79	UCART1	10.27
2,666	637694.84	4272365.79	UCART1	8.42
2,667	637719.84	4272365.79	UCART1	9.39
2,668	637744.84	4272365.79	UCART1	11.34
2,669	637419.84	4272265.79	UCART1	9.14
2,670	637444.84	4272265.79	UCART1	9.14
2,671	637469.84	4272265.79	UCART1	9.14
2,672	637494.84	4272265.79	UCART1	9.14
2,673	637519.84	4272265.79	UCART1	8.88
2,674	637544.84	4272265.79	UCART1	8.63
2,675	637569.84	4272265.79	UCART1	8.43
2,676	637594.84	4272265.79	UCART1	8.23
2,677	637619.84	4272265.79	UCART1	7.98
2,678	637644.84	4272265.79	UCART1	7.74
2,679	637669.84	4272265.79	UCART1	8.14
2,680	637694.84	4272265.79	UCART1	9.28
2,681	637719.84	4272265.79	UCART1	10.40
2,682	637744.84	4272265.79	UCART1	11.16
2,683	637419.84	4272290.79	UCART1	9.14
2,684	637444.84	4272290.79	UCART1	9.12
2,685	637469.84	4272290.79	UCART1	9.08
2,686	637494.84	4272290.79	UCART1	9.08
2,687	637519.84	4272290.79	UCART1	8.87
2,688	637544.84	4272290.79	UCART1	8.67
2,689	637569.84	4272290.79	UCART1	8.63
2,690	637594.84	4272290.79	UCART1	8.54

2,691	637619.84	4272290.79	UCART1	8.29
2,692	637644.84	4272290.79	UCART1	8.03
2,693	637669.84	4272290.79	UCART1	7.73
2,694	637694.84	4272290.79	UCART1	7.64
2,695	637719.84	4272290.79	UCART1	9.39
2,696	638034.87	4272432.37	UCART1	12.50
2,697	637759.87	4272457.37	UCART1	11.30
2,698	637784.87	4272457.37	UCART1	11.25
2,699	637809.87	4272457.37	UCART1	11.48
2,700	637834.87	4272457.37	UCART1	11.82
2,701	637859.87	4272457.37	UCART1	12.01
2,702	637884.87	4272457.37	UCART1	12.19
2,703	637909.87	4272457.37	UCART1	12.19
2,704	637934.87	4272457.37	UCART1	12.35
2,705	637959.87	4272457.37	UCART1	12.30
2,706	637984.87	4272457.37	UCART1	12.30
2,707	638009.87	4272457.37	UCART1	12.50
2,708	638034.87	4272457.37	UCART1	12.50
2,709	637759.87	4272482.37	UCART1	9.13
2,710	637784.87	4272482.37	UCART1	8.94
2,711	637809.87	4272482.37	UCART1	10.11
2,712	637834.87	4272482.37	UCART1	11.40
2,713	637859.87	4272482.37	UCART1	11.77
2,714	637884.87	4272482.37	UCART1	12.01
2,715	637909.87	4272482.37	UCART1	12.01
2,716	637934.87	4272482.37	UCART1	12.23
2,717	637959.87	4272482.37	UCART1	12.35
2,718	637984.87	4272482.37	UCART1	12.35
2,719	638009.87	4272482.37	UCART1	12.32
2,720	638034.87	4272482.37	UCART1	12.32
2,721	637759.87	4272507.37	UCART1	8.51
2,722	637784.87	4272507.37	UCART1	7.80
2,723	637809.87	4272507.37	UCART1	9.31
2,724	637834.87	4272507.37	UCART1	11.15
2,725	637859.87	4272507.37	UCART1	11.52
2,726	637884.87	4272507.37	UCART1	11.76
2,727	637909.87	4272507.37	UCART1	11.76
2,728	637934.87	4272507.37	UCART1	11.97

2,729	637959.87	4272507.37	UCART1	12.23
2,730	637984.87	4272507.37	UCART1	12.26
2,731	638009.87	4272507.37	UCART1	12.07
2,732	638034.87	4272507.37	UCART1	12.07
2,733	637759.87	4272407.37	UCART1	11.74
2,734	637784.87	4272407.37	UCART1	12.07
2,735	637809.87	4272407.37	UCART1	12.18
2,736	637834.87	4272407.37	UCART1	12.19
2,737	637859.87	4272407.37	UCART1	12.19
2,738	637884.87	4272407.37	UCART1	12.19
2,739	637909.87	4272407.37	UCART1	12.19
2,740	637934.87	4272407.37	UCART1	12.19
2,741	637984.87	4272407.37	UCART1	12.20
2,742	638009.87	4272407.37	UCART1	12.27
2,743	638034.87	4272407.37	UCART1	12.50
2,744	637759.87	4272432.37	UCART1	11.52
2,745	637784.87	4272432.37	UCART1	11.82
2,746	637809.87	4272432.37	UCART1	12.06
2,747	637834.87	4272432.37	UCART1	12.19
2,748	637859.87	4272432.37	UCART1	12.19
2,749	637884.87	4272432.37	UCART1	12.19
2,750	637909.87	4272432.37	UCART1	12.19
2,751	637934.87	4272432.37	UCART1	12.19
2,752	637969.82	4272291.41	UCART1	11.61
2,753	637769.82	4272316.41	UCART1	11.96
2,754	637794.82	4272316.41	UCART1	12.21
2,755	637819.82	4272316.41	UCART1	12.19
2,756	637844.82	4272316.41	UCART1	11.99
2,757	637869.82	4272316.41	UCART1	11.89
2,758	637894.82	4272316.41	UCART1	11.78
2,759	637919.82	4272316.41	UCART1	11.60
2,760	637944.82	4272316.41	UCART1	11.61
2,761	637969.82	4272316.41	UCART1	11.85
2,762	637769.82	4272266.41	UCART1	11.55
2,763	637794.82	4272266.41	UCART1	11.69
2,764	637819.82	4272266.41	UCART1	11.54
2,765	637844.82	4272266.41	UCART1	11.43
2,766	637869.82	4272266.41	UCART1	11.23

2,767	637894.82	4272266.41	UCART1	11.09
2,768	637919.82	4272266.41	UCART1	11.09
2,769	637944.82	4272266.41	UCART1	11.10
2,770	637969.82	4272266.41	UCART1	11.35
2,771	637769.82	4272291.41	UCART1	11.90
2,772	637794.82	4272291.41	UCART1	11.95
2,773	637819.82	4272291.41	UCART1	11.95
2,774	637844.82	4272291.41	UCART1	11.74
2,775	637869.82	4272291.41	UCART1	11.52
2,776	637894.82	4272291.41	UCART1	11.39
2,777	637919.82	4272291.41	UCART1	11.34
2,778	637944.82	4272291.41	UCART1	11.35
2,779	637958.19	4272341.64	UCART1	11.87
2,780	637983.19	4272341.64	UCART1	11.98
2,781	638008.64	4272354.23	UCART1	12.21
2,782	638033.64	4272354.23	UCART1	12.29
2,783	638058.64	4272354.23	UCART1	12.21
2,784	638083.64	4272354.23	UCART1	12.05
2,785	638108.64	4272354.23	UCART1	11.94
2,786	638133.64	4272354.23	UCART1	11.89
2,787	637958.64	4272379.23	UCART1	12.06
2,788	637983.64	4272379.23	UCART1	12.19
2,789	638008.64	4272379.23	UCART1	12.24
2,790	638033.64	4272379.23	UCART1	12.49
2,791	638058.64	4272379.23	UCART1	12.28
2,792	638083.64	4272379.23	UCART1	12.21
2,793	638108.64	4272379.23	UCART1	12.06
2,794	638133.64	4272379.23	UCART1	11.93
2,795	638058.64	4272404.23	UCART1	12.49
2,796	638083.64	4272404.23	UCART1	12.29
2,797	638108.64	4272404.23	UCART1	12.19
2,798	638133.64	4272404.23	UCART1	12.19
2,799	638058.64	4272429.23	UCART1	12.50
2,800	638083.64	4272429.23	UCART1	12.46
2,801	638108.64	4272429.23	UCART1	12.44
2,802	638133.64	4272429.23	UCART1	12.44
2,803	637898.41	4272394.40	UCART1	12.14
2,804	637698.41	4272369.40	UCART1	8.16

2,805	637723.41	4272369.40	UCART1	9.79
2,806	637748.41	4272369.40	UCART1	11.44
2,807	637773.41	4272369.40	UCART1	12.12
2,808	637798.41	4272369.40	UCART1	12.45
2,809	637823.41	4272369.40	UCART1	12.20
2,810	637848.41	4272369.40	UCART1	12.19
2,811	637873.41	4272369.40	UCART1	12.16
2,812	637898.41	4272369.40	UCART1	12.02
2,813	637698.41	4272394.40	UCART1	8.24
2,814	637723.41	4272394.40	UCART1	9.79
2,815	637748.41	4272394.40	UCART1	11.41
2,816	637773.41	4272394.40	UCART1	12.02
2,817	637798.41	4272394.40	UCART1	12.28
2,818	637823.41	4272394.40	UCART1	12.19
2,819	637848.41	4272394.40	UCART1	12.19
2,820	637873.41	4272394.40	UCART1	12.19
2,821	637969.13	4272330.92	UCART1	11.86
2,822	637768.68	4272343.33	UCART1	12.22
2,823	637793.68	4272343.33	UCART1	12.48
2,824	637818.68	4272343.33	UCART1	12.24
2,825	637843.68	4272343.33	UCART1	12.18
2,826	637868.68	4272343.33	UCART1	12.03
2,827	637893.68	4272343.33	UCART1	11.88
2,828	637918.68	4272343.33	UCART1	11.87
2,829	637943.68	4272343.33	UCART1	11.87
2,830	637968.68	4272343.33	UCART1	11.88
2,831	637769.13	4272330.92	UCART1	12.10
2,832	637794.13	4272330.92	UCART1	12.35
2,833	637819.13	4272330.92	UCART1	12.22
2,834	637844.13	4272330.92	UCART1	12.10
2,835	637869.13	4272330.92	UCART1	11.97
2,836	637894.13	4272330.92	UCART1	11.84
2,837	637919.13	4272330.92	UCART1	11.75
2,838	637944.13	4272330.92	UCART1	11.75
2,839	637959.25	4272431.51	UCART1	12.19
2,840	637984.25	4272431.51	UCART1	12.28
2,841	636265.25	4273887.79	UCART1	13.21
2,842	636290.25	4273887.79	UCART1	13.58

2,843	636315.25	4273887.79	UCART1	13.69
2,844	636340.25	4273887.79	UCART1	13.55
2,845	636365.25	4273887.79	UCART1	13.02
2,846	636390.25	4273887.79	UCART1	12.21
2,847	636290.25	4273912.79	UCART1	14.32
2,848	636315.25	4273912.79	UCART1	14.84
2,849	636340.25	4273912.79	UCART1	14.89
2,850	636365.25	4273912.79	UCART1	14.42
2,851	636390.25	4273912.79	UCART1	13.64
2,852	636315.25	4273937.79	UCART1	15.06
2,853	636340.25	4273937.79	UCART1	15.24
2,854	636365.25	4273937.79	UCART1	15.13
2,855	636390.25	4273937.79	UCART1	14.81
2,856	636340.25	4273962.79	UCART1	15.24
2,857	636365.25	4273962.79	UCART1	15.13
2,858	636390.25	4273962.79	UCART1	14.87
2,859	636339.33	4273788.64	UCART1	9.92
2,860	636364.33	4273788.64	UCART1	9.52
2,861	636389.33	4273788.64	UCART1	9.14
2,862	636314.33	4273813.64	UCART1	10.83
2,863	636339.33	4273813.64	UCART1	10.04
2,864	636364.33	4273813.64	UCART1	9.35
2,865	636389.33	4273813.64	UCART1	9.14
2,866	636289.33	4273838.64	UCART1	11.95
2,867	636314.33	4273838.64	UCART1	11.59
2,868	636339.33	4273838.64	UCART1	10.64
2,869	636364.33	4273838.64	UCART1	9.83
2,870	636389.33	4273838.64	UCART1	9.63
2,871	636264.33	4273863.64	UCART1	12.46
2,872	636289.33	4273863.64	UCART1	12.72
2,873	636314.33	4273863.64	UCART1	12.48
2,874	636339.33	4273863.64	UCART1	11.95
2,875	636364.33	4273863.64	UCART1	11.34
2,876	636389.33	4273863.64	UCART1	10.83
2,877	636419.40	4273888.30	UCART1	11.52
2,878	636444.40	4273888.30	UCART1	10.90
2,879	636469.40	4273888.30	UCART1	10.53
2,880	636494.40	4273888.30	UCART1	10.37

2,881	636519.40	4273888.30	UCART1	10.49
2,882	636544.40	4273888.30	UCART1	10.69
2,883	636419.40	4273913.30	UCART1	12.80
2,884	636444.40	4273913.30	UCART1	11.83
2,885	636469.40	4273913.30	UCART1	11.25
2,886	636494.40	4273913.30	UCART1	10.94
2,887	636519.40	4273913.30	UCART1	10.95
2,888	636419.40	4273938.30	UCART1	14.03
2,889	636444.40	4273938.30	UCART1	12.52
2,890	636469.40	4273938.30	UCART1	11.73
2,891	636419.40	4273963.30	UCART1	14.28
2,892	636444.40	4273963.30	UCART1	12.77
2,893	636420.59	4273789.32	UCART1	9.14
2,894	636445.59	4273789.32	UCART1	9.15
2,895	636470.59	4273789.32	UCART1	9.18
2,896	636420.59	4273814.32	UCART1	9.14
2,897	636445.59	4273814.32	UCART1	9.16
2,898	636470.59	4273814.32	UCART1	9.41
2,899	636495.59	4273814.32	UCART1	9.44
2,900	636420.59	4273839.32	UCART1	9.59
2,901	636445.59	4273839.32	UCART1	9.40
2,902	636470.59	4273839.32	UCART1	9.44
2,903	636495.59	4273839.32	UCART1	9.45
2,904	636520.59	4273839.32	UCART1	9.59
2,905	636420.59	4273864.32	UCART1	10.43
2,906	636445.59	4273864.32	UCART1	10.03
2,907	636470.59	4273864.32	UCART1	9.87
2,908	636495.59	4273864.32	UCART1	9.84
2,909	636520.59	4273864.32	UCART1	10.01
2,910	636545.59	4273864.32	UCART1	10.27
2,911	636457.98	4273751.06	UCART1	9.16
2,912	636482.98	4273751.06	UCART1	9.14
2,913	636507.98	4273751.06	UCART1	9.14
2,914	636532.98	4273751.06	UCART1	9.14
2,915	636557.98	4273751.06	UCART1	9.18
2,916	636582.98	4273751.06	UCART1	9.57
2,917	636482.98	4273776.06	UCART1	9.14
2,918	636507.98	4273776.06	UCART1	9.14

2,919	636532.98	4273776.06	UCART1	9.14
2,920	636557.98	4273776.06	UCART1	9.32
2,921	636582.98	4273776.06	UCART1	9.61
2,922	636507.98	4273801.06	UCART1	9.31
2,923	636532.98	4273801.06	UCART1	9.31
2,924	636557.98	4273801.06	UCART1	9.55
2,925	636582.98	4273801.06	UCART1	9.81
2,926	636532.98	4273826.06	UCART1	9.56
2,927	636557.98	4273826.06	UCART1	9.81
2,928	636582.98	4273826.06	UCART1	10.06
2,929	636532.05	4273651.92	UCART1	10.46
2,930	636557.05	4273651.92	UCART1	10.36
2,931	636582.05	4273651.92	UCART1	10.43
2,932	636507.05	4273676.92	UCART1	9.56
2,933	636532.05	4273676.92	UCART1	9.97
2,934	636557.05	4273676.92	UCART1	9.95
2,935	636582.05	4273676.92	UCART1	10.05
2,936	636482.05	4273701.92	UCART1	9.14
2,937	636507.05	4273701.92	UCART1	9.17
2,938	636532.05	4273701.92	UCART1	9.36
2,939	636557.05	4273701.92	UCART1	9.61
2,940	636582.05	4273701.92	UCART1	9.77
2,941	636457.05	4273726.92	UCART1	9.30
2,942	636482.05	4273726.92	UCART1	9.14
2,943	636507.05	4273726.92	UCART1	9.14
2,944	636532.05	4273726.92	UCART1	9.14
2,945	636557.05	4273726.92	UCART1	9.36
2,946	636582.05	4273726.92	UCART1	9.80
2,947	636612.12	4273751.57	UCART1	9.97
2,948	636637.12	4273751.57	UCART1	10.23
2,949	636662.12	4273751.57	UCART1	10.40
2,950	636687.12	4273751.57	UCART1	10.43
2,951	636712.12	4273751.57	UCART1	10.65
2,952	636737.12	4273751.57	UCART1	10.46
2,953	636612.12	4273776.57	UCART1	9.94
2,954	636637.12	4273776.57	UCART1	10.19
2,955	636662.12	4273776.57	UCART1	10.36
2,956	636687.12	4273776.57	UCART1	10.39

2,957	636712.12	4273776.57	UCART1	10.65
2,958	636612.12	4273801.57	UCART1	10.11
2,959	636637.12	4273801.57	UCART1	10.29
2,960	636662.12	4273801.57	UCART1	10.36
2,961	636612.12	4273826.57	UCART1	10.29
2,962	636637.12	4273826.57	UCART1	10.36
2,963	636613.32	4273652.60	UCART1	10.49
2,964	636638.32	4273652.60	UCART1	10.57
2,965	636663.32	4273652.60	UCART1	10.67
2,966	636613.32	4273677.60	UCART1	10.44
2,967	636638.32	4273677.60	UCART1	10.71
2,968	636663.32	4273677.60	UCART1	10.80
2,969	636688.32	4273677.60	UCART1	10.80
2,970	636613.32	4273702.60	UCART1	10.47
2,971	636638.32	4273702.60	UCART1	10.85
2,972	636663.32	4273702.60	UCART1	10.89
2,973	636688.32	4273702.60	UCART1	10.89
2,974	636713.32	4273702.60	UCART1	10.89
2,975	636613.32	4273727.60	UCART1	10.23
2,976	636638.32	4273727.60	UCART1	10.48
2,977	636663.32	4273727.60	UCART1	10.64
2,978	636688.32	4273727.60	UCART1	10.64
2,979	636713.32	4273727.60	UCART1	10.67
2,980	636738.32	4273727.60	UCART1	10.65
2,981	636672.86	4273630.45	UCART1	10.67
2,982	636697.86	4273630.45	UCART1	10.67
2,983	636722.86	4273630.45	UCART1	10.67
2,984	636747.86	4273630.45	UCART1	10.67
2,985	636772.86	4273630.45	UCART1	10.67
2,986	636797.86	4273630.45	UCART1	10.67
2,987	636697.86	4273655.45	UCART1	10.67
2,988	636722.86	4273655.45	UCART1	10.67
2,989	636747.86	4273655.45	UCART1	10.67
2,990	636772.86	4273655.45	UCART1	10.67
2,991	636797.86	4273655.45	UCART1	10.67
2,992	636722.86	4273680.45	UCART1	10.78
2,993	636747.86	4273680.45	UCART1	10.67
2,994	636772.86	4273680.45	UCART1	10.67

2,995	636797.86	4273680.45	UCART1	10.67
2,996	636747.86	4273705.45	UCART1	10.67
2,997	636772.86	4273705.45	UCART1	10.67
2,998	636797.86	4273705.45	UCART1	10.67
2,999	636986.79	4273522.16	UCART1	11.28
3,000	637011.79	4273522.16	UCART1	11.28
3,001	637036.79	4273522.16	UCART1	11.28
3,002	636961.79	4273547.16	UCART1	11.28
3,003	636986.79	4273547.16	UCART1	11.28
3,004	637011.79	4273547.16	UCART1	11.28
3,005	637036.79	4273547.16	UCART1	11.28
3,006	636936.79	4273572.16	UCART1	11.10
3,007	636961.79	4273572.16	UCART1	11.28
3,008	636986.79	4273572.16	UCART1	11.28
3,009	637011.79	4273572.16	UCART1	11.28
3,010	637036.79	4273572.16	UCART1	11.28
3,011	636911.79	4273597.16	UCART1	10.97
3,012	636936.79	4273597.16	UCART1	11.10
3,013	636961.79	4273597.16	UCART1	11.28
3,014	636986.79	4273597.16	UCART1	11.28
3,015	637011.79	4273597.16	UCART1	11.28
3,016	637036.79	4273597.16	UCART1	11.28
3,017	636827.00	4273630.96	UCART1	10.90
3,018	636852.00	4273630.96	UCART1	10.97
3,019	636877.00	4273630.96	UCART1	10.97
3,020	636902.00	4273630.96	UCART1	10.97
3,021	636927.00	4273630.96	UCART1	10.98
3,022	636952.00	4273630.96	UCART1	11.01
3,023	636827.00	4273655.96	UCART1	10.90
3,024	636852.00	4273655.96	UCART1	10.97
3,025	636877.00	4273655.96	UCART1	10.97
3,026	636902.00	4273655.96	UCART1	10.97
3,027	636927.00	4273655.96	UCART1	10.97
3,028	636827.00	4273680.96	UCART1	10.90
3,029	636852.00	4273680.96	UCART1	10.97
3,030	636877.00	4273680.96	UCART1	10.97
3,031	636827.00	4273705.96	UCART1	10.82
3,032	636852.00	4273705.96	UCART1	10.93

3,033	637068.05	4273522.85	UCART1	11.46
3,034	637093.05	4273522.85	UCART1	11.55
3,035	637118.05	4273522.85	UCART1	11.58
3,036	637068.05	4273547.85	UCART1	11.28
3,037	637093.05	4273547.85	UCART1	11.45
3,038	637118.05	4273547.85	UCART1	11.55
3,039	637143.05	4273547.85	UCART1	11.56
3,040	637068.05	4273572.85	UCART1	11.28
3,041	637093.05	4273572.85	UCART1	11.29
3,042	637118.05	4273572.85	UCART1	11.30
3,043	637143.05	4273572.85	UCART1	11.38
3,044	637168.05	4273572.85	UCART1	11.58
3,045	636828.19	4273606.98	UCART1	10.91
3,046	636853.19	4273606.98	UCART1	10.97
3,047	636878.19	4273606.98	UCART1	10.97
3,048	636903.19	4273606.98	UCART1	10.97
3,049	636928.19	4273606.98	UCART1	11.01
3,050	636953.19	4273606.98	UCART1	11.25
3,051	636572.03	4273858.16	UCART1	10.37
3,052	636597.03	4273858.16	UCART1	10.50
3,053	636396.14	4273759.93	UCART1	9.30
3,054	636421.14	4273759.93	UCART1	9.14
3,055	636613.15	4273622.87	UCART1	10.67
3,056	636638.15	4273622.87	UCART1	10.67
3,057	636897.50	4273507.60	UCART1	10.97
3,058	636922.50	4273507.60	UCART1	10.97
3,059	636947.50	4273507.60	UCART1	11.15
3,060	636972.50	4273507.60	UCART1	11.25
3,061	636997.50	4273507.60	UCART1	11.28
3,062	637022.50	4273507.60	UCART1	11.30
3,063	636922.50	4273532.60	UCART1	10.97
3,064	636947.50	4273532.60	UCART1	11.21
3,065	636972.50	4273532.60	UCART1	11.28
3,066	636971.58	4273408.45	UCART1	11.28
3,067	636996.58	4273408.45	UCART1	11.28
3,068	637021.58	4273408.45	UCART1	11.35
3,069	636946.58	4273433.45	UCART1	11.14
3,070	636971.58	4273433.45	UCART1	11.24

3,071	636996.58	4273433.45	UCART1	11.28
3,072	637021.58	4273433.45	UCART1	11.35
3,073	636921.58	4273458.45	UCART1	10.97
3,074	636946.58	4273458.45	UCART1	10.97
3,075	636971.58	4273458.45	UCART1	11.15
3,076	636996.58	4273458.45	UCART1	11.28
3,077	637021.58	4273458.45	UCART1	11.35
3,078	636896.58	4273483.45	UCART1	10.97
3,079	636921.58	4273483.45	UCART1	10.97
3,080	636946.58	4273483.45	UCART1	10.97
3,081	636971.58	4273483.45	UCART1	11.15
3,082	636996.58	4273483.45	UCART1	11.28
3,083	637021.58	4273483.45	UCART1	11.35
3,084	637052.84	4273409.13	UCART1	11.58
3,085	637077.84	4273409.13	UCART1	11.62
3,086	637102.84	4273409.13	UCART1	11.88
3,087	637052.84	4273434.13	UCART1	11.58
3,088	637077.84	4273434.13	UCART1	11.62
3,089	637102.84	4273434.13	UCART1	11.88
3,090	637127.84	4273434.13	UCART1	12.06
3,091	637052.84	4273459.13	UCART1	11.58
3,092	637077.84	4273459.13	UCART1	11.62
3,093	637102.84	4273459.13	UCART1	11.83
3,094	637127.84	4273459.13	UCART1	11.84
3,095	637152.84	4273459.13	UCART1	11.87
3,096	637052.84	4273484.13	UCART1	11.58
3,097	637077.84	4273484.13	UCART1	11.58
3,098	637102.84	4273484.13	UCART1	11.59
3,099	637127.84	4273484.13	UCART1	11.59
3,100	637152.84	4273484.13	UCART1	11.78
3,101	637177.84	4273484.13	UCART1	11.89
3,102	637090.23	4273370.87	UCART1	11.75
3,103	637115.23	4273370.87	UCART1	12.00
3,104	637140.23	4273370.87	UCART1	12.19
3,105	637165.23	4273370.87	UCART1	12.19
3,106	637190.23	4273370.87	UCART1	12.19
3,107	637215.23	4273370.87	UCART1	12.19
3,108	637115.23	4273395.87	UCART1	12.00

3,109	637140.23	4273395.87	UCART1	12.19
3,110	637165.23	4273395.87	UCART1	12.19
3,111	637190.23	4273395.87	UCART1	12.19
3,112	637215.23	4273395.87	UCART1	12.19
3,113	637140.23	4273420.87	UCART1	12.19
3,114	637165.23	4273420.87	UCART1	12.19
3,115	637190.23	4273420.87	UCART1	12.19
3,116	637215.23	4273420.87	UCART1	12.19
3,117	637165.23	4273445.87	UCART1	11.98
3,118	637190.23	4273445.87	UCART1	11.98
3,119	637215.23	4273445.87	UCART1	11.98
3,120	637164.31	4273271.72	UCART1	11.86
3,121	637189.31	4273271.72	UCART1	11.88
3,122	637214.31	4273271.72	UCART1	12.09
3,123	637139.31	4273296.72	UCART1	11.86
3,124	637164.31	4273296.72	UCART1	12.11
3,125	637189.31	4273296.72	UCART1	12.11
3,126	637214.31	4273296.72	UCART1	12.02
3,127	637114.31	4273321.72	UCART1	11.80
3,128	637139.31	4273321.72	UCART1	11.94
3,129	637164.31	4273321.72	UCART1	12.19
3,130	637189.31	4273321.72	UCART1	12.19
3,131	637214.31	4273321.72	UCART1	11.99
3,132	637089.31	4273346.72	UCART1	11.74
3,133	637114.31	4273346.72	UCART1	11.93
3,134	637139.31	4273346.72	UCART1	12.04
3,135	637164.31	4273346.72	UCART1	12.19
3,136	637189.31	4273346.72	UCART1	12.19
3,137	637214.31	4273346.72	UCART1	12.07
3,138	637244.38	4273371.38	UCART1	12.19
3,139	637269.38	4273371.38	UCART1	12.19
3,140	637294.38	4273371.38	UCART1	12.19
3,141	637319.38	4273371.38	UCART1	12.23
3,142	637344.38	4273371.38	UCART1	12.43
3,143	637369.38	4273371.38	UCART1	12.43
3,144	637244.38	4273396.38	UCART1	12.18
3,145	637269.38	4273396.38	UCART1	12.18
3,146	637294.38	4273396.38	UCART1	12.18

3,147	637319.38	4273396.38	UCART1	12.19
3,148	637344.38	4273396.38	UCART1	12.19
3,149	637244.38	4273421.38	UCART1	12.01
3,150	637269.38	4273421.38	UCART1	11.92
3,151	637294.38	4273421.38	UCART1	12.02
3,152	637244.38	4273446.38	UCART1	11.91
3,153	637269.38	4273446.38	UCART1	11.89
3,154	637245.57	4273272.41	UCART1	12.19
3,155	637270.57	4273272.41	UCART1	12.21
3,156	637295.57	4273272.41	UCART1	12.33
3,157	637245.57	4273297.41	UCART1	12.13
3,158	637270.57	4273297.41	UCART1	12.19
3,159	637295.57	4273297.41	UCART1	12.22
3,160	637320.57	4273297.41	UCART1	12.32
3,161	637245.57	4273322.41	UCART1	11.98
3,162	637270.57	4273322.41	UCART1	12.11
3,163	637295.57	4273322.41	UCART1	12.19
3,164	637320.57	4273322.41	UCART1	12.26
3,165	637345.57	4273322.41	UCART1	12.50
3,166	637245.57	4273347.41	UCART1	12.01
3,167	637270.57	4273347.41	UCART1	12.11
3,168	637295.57	4273347.41	UCART1	12.19
3,169	637320.57	4273347.41	UCART1	12.26
3,170	637345.57	4273347.41	UCART1	12.50
3,171	637370.57	4273347.41	UCART1	12.50
3,172	637305.11	4273250.26	UCART1	12.48
3,173	637330.11	4273250.26	UCART1	12.50
3,174	637355.11	4273250.26	UCART1	12.50
3,175	637380.11	4273250.26	UCART1	12.50
3,176	637405.11	4273250.26	UCART1	12.50
3,177	637430.11	4273250.26	UCART1	12.50
3,178	637330.11	4273275.26	UCART1	12.50
3,179	637355.11	4273275.26	UCART1	12.50
3,180	637380.11	4273275.26	UCART1	12.50
3,181	637405.11	4273275.26	UCART1	12.50
3,182	637430.11	4273275.26	UCART1	12.50
3,183	637355.11	4273300.26	UCART1	12.50
3,184	637380.11	4273300.26	UCART1	12.50

3,185	637405.11	4273300.26	UCART1	12.50
3,186	637430.11	4273300.26	UCART1	12.50
3,187	637380.11	4273325.26	UCART1	12.50
3,188	637405.11	4273325.26	UCART1	12.50
3,189	637430.11	4273325.26	UCART1	12.50
3,190	637379.18	4273151.11	UCART1	12.54
3,191	637404.18	4273151.11	UCART1	12.54
3,192	637429.18	4273151.11	UCART1	12.50
3,193	637354.18	4273176.11	UCART1	12.50
3,194	637379.18	4273176.11	UCART1	12.50
3,195	637404.18	4273176.11	UCART1	12.50
3,196	637429.18	4273176.11	UCART1	12.50
3,197	637329.18	4273201.11	UCART1	12.43
3,198	637354.18	4273201.11	UCART1	12.50
3,199	637379.18	4273201.11	UCART1	12.50
3,200	637404.18	4273201.11	UCART1	12.50
3,201	637429.18	4273201.11	UCART1	12.50
3,202	637304.18	4273226.11	UCART1	12.43
3,203	637329.18	4273226.11	UCART1	12.50
3,204	637354.18	4273226.11	UCART1	12.50
3,205	637379.18	4273226.11	UCART1	12.50
3,206	637404.18	4273226.11	UCART1	12.50
3,207	637429.18	4273226.11	UCART1	12.50
3,208	637459.25	4273250.76	UCART1	12.24
3,209	637484.25	4273250.76	UCART1	12.19
3,210	637509.25	4273250.76	UCART1	12.19
3,211	637534.25	4273250.76	UCART1	12.09
3,212	637559.25	4273250.76	UCART1	11.89
3,213	637584.25	4273250.76	UCART1	11.89
3,214	637459.25	4273275.76	UCART1	12.25
3,215	637484.25	4273275.76	UCART1	12.19
3,216	637509.25	4273275.76	UCART1	12.19
3,217	637534.25	4273275.76	UCART1	12.09
3,218	637559.25	4273275.76	UCART1	11.89
3,219	637459.25	4273300.76	UCART1	12.46
3,220	637484.25	4273300.76	UCART1	12.28
3,221	637509.25	4273300.76	UCART1	12.19
3,222	637459.25	4273325.76	UCART1	12.50

3,223	637484.25	4273325.76	UCART1	12.43
3,224	637460.45	4273151.79	UCART1	12.47
3,225	637485.45	4273151.79	UCART1	12.25
3,226	637510.45	4273151.79	UCART1	11.84
3,227	637460.45	4273176.79	UCART1	12.50
3,228	637485.45	4273176.79	UCART1	12.28
3,229	637510.45	4273176.79	UCART1	11.98
3,230	637535.45	4273176.79	UCART1	11.72
3,231	637460.45	4273201.79	UCART1	12.35
3,232	637485.45	4273201.79	UCART1	12.23
3,233	637510.45	4273201.79	UCART1	12.02
3,234	637535.45	4273201.79	UCART1	11.84
3,235	637560.45	4273201.79	UCART1	11.72
3,236	637460.45	4273226.79	UCART1	12.23
3,237	637485.45	4273226.79	UCART1	12.19
3,238	637510.45	4273226.79	UCART1	12.09
3,239	637535.45	4273226.79	UCART1	11.96
3,240	637560.45	4273226.79	UCART1	11.85
3,241	637585.45	4273226.79	UCART1	11.70
3,242	637204.29	4273477.97	UCART1	11.89
3,243	637229.29	4273477.97	UCART1	11.89
3,244	637028.39	4273379.74	UCART1	11.42
3,245	637053.39	4273379.74	UCART1	11.58
3,246	637245.41	4273242.68	UCART1	12.19
3,247	637270.41	4273242.68	UCART1	12.35
3,248	636046.61	4272991.11	UCART1	7.73
3,249	636071.61	4272991.11	UCART1	7.76
3,250	636096.61	4272991.11	UCART1	7.83
3,251	636121.61	4272991.11	UCART1	7.92
3,252	636146.61	4272991.11	UCART1	7.95
3,253	636171.61	4272991.11	UCART1	8.21
3,254	636196.61	4272991.11	UCART1	8.46
3,255	636221.61	4272991.11	UCART1	8.80
3,256	636046.61	4273016.11	UCART1	7.62
3,257	636071.61	4273016.11	UCART1	7.69
3,258	636096.61	4273016.11	UCART1	7.81
3,259	636121.61	4273016.11	UCART1	7.92
3,260	636146.61	4273016.11	UCART1	7.95

3,261	636171.61	4273016.11	UCART1	8.21
3,262	636196.61	4273016.11	UCART1	8.46
3,263	636221.61	4273016.11	UCART1	8.71
3,264	635797.67	4273147.04	UCART1	8.15
3,265	635472.67	4273172.04	UCART1	8.85
3,266	635497.67	4273172.04	UCART1	8.45
3,267	635522.67	4273172.04	UCART1	8.11
3,268	635547.67	4273172.04	UCART1	7.90
3,269	635572.67	4273172.04	UCART1	7.76
3,270	635597.67	4273172.04	UCART1	7.65
3,271	635622.67	4273172.04	UCART1	7.89
3,272	635647.67	4273172.04	UCART1	8.33
3,273	635672.67	4273172.04	UCART1	8.80
3,274	635697.67	4273172.04	UCART1	9.14
3,275	635722.67	4273172.04	UCART1	9.14
3,276	635747.67	4273172.04	UCART1	8.94
3,277	635772.67	4273172.04	UCART1	8.58
3,278	635797.67	4273172.04	UCART1	8.32
3,279	635472.67	4273197.04	UCART1	8.30
3,280	635497.67	4273197.04	UCART1	8.00
3,281	635522.67	4273197.04	UCART1	7.84
3,282	635547.67	4273197.04	UCART1	7.89
3,283	635572.67	4273197.04	UCART1	7.63
3,284	635597.67	4273197.04	UCART1	7.72
3,285	635622.67	4273197.04	UCART1	8.01
3,286	635647.67	4273197.04	UCART1	8.45
3,287	635672.67	4273197.04	UCART1	8.85
3,288	635697.67	4273197.04	UCART1	9.02
3,289	635722.67	4273197.04	UCART1	9.02
3,290	635747.67	4273197.04	UCART1	9.02
3,291	635772.67	4273197.04	UCART1	8.79
3,292	635797.67	4273197.04	UCART1	8.52
3,293	635472.67	4273222.04	UCART1	7.62
3,294	635497.67	4273222.04	UCART1	7.65
3,295	635522.67	4273222.04	UCART1	7.78
3,296	635547.67	4273222.04	UCART1	7.96
3,297	635572.67	4273222.04	UCART1	7.71
3,298	635597.67	4273222.04	UCART1	7.93

3,299	635622.67	4273222.04	UCART1	8.38
3,300	635647.67	4273222.04	UCART1	8.85
3,301	635672.67	4273222.04	UCART1	9.06
3,302	635697.67	4273222.04	UCART1	8.84
3,303	635722.67	4273222.04	UCART1	8.84
3,304	635747.67	4273222.04	UCART1	8.84
3,305	635772.67	4273222.04	UCART1	8.84
3,306	635797.67	4273222.04	UCART1	8.70
3,307	635472.67	4273247.04	UCART1	7.64
3,308	635497.67	4273247.04	UCART1	7.77
3,309	635522.67	4273247.04	UCART1	8.01
3,310	635547.67	4273247.04	UCART1	8.20
3,311	635572.67	4273247.04	UCART1	7.98
3,312	635597.67	4273247.04	UCART1	8.19
3,313	635622.67	4273247.04	UCART1	8.62
3,314	635647.67	4273247.04	UCART1	8.98
3,315	635672.67	4273247.04	UCART1	9.06
3,316	635697.67	4273247.04	UCART1	8.84
3,317	635722.67	4273247.04	UCART1	8.84
3,318	635747.67	4273247.04	UCART1	8.84
3,319	635772.67	4273247.04	UCART1	8.84
3,320	635797.67	4273247.04	UCART1	8.71
3,321	635472.67	4273272.04	UCART1	7.90
3,322	635497.67	4273272.04	UCART1	7.91
3,323	635522.67	4273272.04	UCART1	8.01
3,324	635547.67	4273272.04	UCART1	8.26
3,325	635572.67	4273272.04	UCART1	8.47
3,326	635597.67	4273272.04	UCART1	8.50
3,327	635622.67	4273272.04	UCART1	8.71
3,328	635647.67	4273272.04	UCART1	8.98
3,329	635672.67	4273272.04	UCART1	9.06
3,330	635697.67	4273272.04	UCART1	8.84
3,331	635722.67	4273272.04	UCART1	8.84
3,332	635747.67	4273272.04	UCART1	8.84
3,333	635772.67	4273272.04	UCART1	8.84
3,334	635797.67	4273272.04	UCART1	8.83
3,335	635472.67	4273122.04	UCART1	9.11
3,336	635497.67	4273122.04	UCART1	8.88

3,337	635472.67	4273297.04	UCART1	8.23
3,338	635497.67	4273297.04	UCART1	8.25
3,339	635522.67	4273297.04	UCART1	8.40
3,340	635522.67	4273122.04	UCART1	8.50
3,341	635547.67	4273297.04	UCART1	8.46
3,342	635572.67	4273297.04	UCART1	8.53
3,343	635597.67	4273297.04	UCART1	8.71
3,344	635622.67	4273297.04	UCART1	8.95
3,345	635647.67	4273297.04	UCART1	9.10
3,346	635672.67	4273297.04	UCART1	9.06
3,347	635697.67	4273297.04	UCART1	8.84
3,348	635722.67	4273297.04	UCART1	8.84
3,349	635747.67	4273297.04	UCART1	8.84
3,350	635772.67	4273297.04	UCART1	8.84
3,351	635547.67	4273122.04	UCART1	8.28
3,352	635797.67	4273297.04	UCART1	8.84
3,353	635572.67	4273122.04	UCART1	8.26
3,354	635597.67	4273122.04	UCART1	8.28
3,355	635622.67	4273122.04	UCART1	8.65
3,356	635647.67	4273122.04	UCART1	8.73
3,357	635672.67	4273122.04	UCART1	8.73
3,358	635697.67	4273122.04	UCART1	9.17
3,359	635722.67	4273122.04	UCART1	9.32
3,360	635472.67	4273147.04	UCART1	9.00
3,361	635497.67	4273147.04	UCART1	8.74
3,362	635522.67	4273147.04	UCART1	8.38
3,363	635547.67	4273147.04	UCART1	8.00
3,364	635572.67	4273147.04	UCART1	8.00
3,365	635597.67	4273147.04	UCART1	7.83
3,366	635622.67	4273147.04	UCART1	8.16
3,367	635647.67	4273147.04	UCART1	8.56
3,368	635672.67	4273147.04	UCART1	8.87
3,369	635697.67	4273147.04	UCART1	9.15
3,370	635722.67	4273147.04	UCART1	9.22
3,371	635747.67	4273147.04	UCART1	8.74
3,372	635772.67	4273147.04	UCART1	8.32
3,373	635797.67	4273013.15	UCART1	7.50
3,374	635472.67	4273038.15	UCART1	9.31

3,375	635497.67	4273038.15	UCART1	9.43
3,376	635522.67	4273038.15	UCART1	9.52
3,377	635547.67	4273038.15	UCART1	9.58
3,378	635572.67	4273038.15	UCART1	8.88
3,379	635597.67	4273038.15	UCART1	8.01
3,380	635622.67	4273038.15	UCART1	7.59
3,381	635647.67	4273038.15	UCART1	7.03
3,382	635672.67	4273038.15	UCART1	6.55
3,383	635697.67	4273038.15	UCART1	6.67
3,384	635722.67	4273038.15	UCART1	6.67
3,385	635747.67	4273038.15	UCART1	6.97
3,386	635772.67	4273038.15	UCART1	7.40
3,387	635797.67	4273038.15	UCART1	7.62
3,388	635472.67	4273063.15	UCART1	9.16
3,389	635497.67	4273063.15	UCART1	9.29
3,390	635522.67	4273063.15	UCART1	9.37
3,391	635547.67	4273063.15	UCART1	9.14
3,392	635572.67	4273063.15	UCART1	8.85
3,393	635597.67	4273063.15	UCART1	9.01
3,394	635622.67	4273063.15	UCART1	8.86
3,395	635647.67	4273063.15	UCART1	8.07
3,396	635672.67	4273063.15	UCART1	7.02
3,397	635697.67	4273063.15	UCART1	6.42
3,398	635722.67	4273063.15	UCART1	6.42
3,399	635747.67	4273063.15	UCART1	7.11
3,400	635772.67	4273063.15	UCART1	7.50
3,401	635797.67	4273063.15	UCART1	7.62
3,402	635472.67	4273088.15	UCART1	8.91
3,403	635497.67	4273088.15	UCART1	9.05
3,404	635522.67	4273088.15	UCART1	9.12
3,405	635547.67	4273088.15	UCART1	8.87
3,406	635572.67	4273088.15	UCART1	8.62
3,407	635597.67	4273088.15	UCART1	8.84
3,408	635622.67	4273088.15	UCART1	9.01
3,409	635647.67	4273088.15	UCART1	8.81
3,410	635672.67	4273088.15	UCART1	8.50
3,411	635697.67	4273088.15	UCART1	8.44
3,412	635722.67	4273088.15	UCART1	7.85

3,413	635747.67	4273088.15	UCART1	7.79
3,414	635772.67	4273088.15	UCART1	7.83
3,415	635797.67	4273088.15	UCART1	7.75
3,416	635472.67	4272988.15	UCART1	9.63
3,417	635497.67	4272988.15	UCART1	9.83
3,418	635522.67	4272988.15	UCART1	9.14
3,419	635547.67	4272988.15	UCART1	7.65
3,420	635572.67	4272988.15	UCART1	7.17
3,421	635597.67	4272988.15	UCART1	7.28
3,422	635622.67	4272988.15	UCART1	7.21
3,423	635647.67	4272988.15	UCART1	6.94
3,424	635672.67	4272988.15	UCART1	6.67
3,425	635697.67	4272988.15	UCART1	6.59
3,426	635722.67	4272988.15	UCART1	6.70
3,427	635747.67	4272988.15	UCART1	6.95
3,428	635772.67	4272988.15	UCART1	7.20
3,429	635797.67	4272988.15	UCART1	7.38
3,430	635472.67	4273013.15	UCART1	9.47
3,431	635497.67	4273013.15	UCART1	9.77
3,432	635522.67	4273013.15	UCART1	9.53
3,433	635547.67	4273013.15	UCART1	8.54
3,434	635572.67	4273013.15	UCART1	7.77
3,435	635597.67	4273013.15	UCART1	7.47
3,436	635622.67	4273013.15	UCART1	7.35
3,437	635647.67	4273013.15	UCART1	7.00
3,438	635672.67	4273013.15	UCART1	6.58
3,439	635697.67	4273013.15	UCART1	6.51
3,440	635722.67	4273013.15	UCART1	6.70
3,441	635747.67	4273013.15	UCART1	6.95
3,442	635772.67	4273013.15	UCART1	7.25
3,443	636087.69	4273154.74	UCART1	8.23
3,444	635812.69	4273179.74	UCART1	8.24
3,445	635837.69	4273179.74	UCART1	8.23
3,446	635862.69	4273179.74	UCART1	8.23
3,447	635887.69	4273179.74	UCART1	8.23
3,448	635912.69	4273179.74	UCART1	8.30
3,449	635937.69	4273179.74	UCART1	8.48
3,450	635962.69	4273179.74	UCART1	8.48

3,451	635987.69	4273179.74	UCART1	8.48
3,452	636012.69	4273179.74	UCART1	8.32
3,453	636037.69	4273179.74	UCART1	8.23
3,454	636062.69	4273179.74	UCART1	8.23
3,455	636087.69	4273179.74	UCART1	8.23
3,456	635812.69	4273204.74	UCART1	8.44
3,457	635837.69	4273204.74	UCART1	8.43
3,458	635862.69	4273204.74	UCART1	8.43
3,459	635887.69	4273204.74	UCART1	8.43
3,460	635912.69	4273204.74	UCART1	8.46
3,461	635937.69	4273204.74	UCART1	8.53
3,462	635962.69	4273204.74	UCART1	8.53
3,463	635987.69	4273204.74	UCART1	8.53
3,464	636012.69	4273204.74	UCART1	8.47
3,465	636037.69	4273204.74	UCART1	8.34
3,466	636062.69	4273204.74	UCART1	8.23
3,467	636087.69	4273204.74	UCART1	8.23
3,468	635812.69	4273229.74	UCART1	8.55
3,469	635837.69	4273229.74	UCART1	8.53
3,470	635862.69	4273229.74	UCART1	8.53
3,471	635887.69	4273229.74	UCART1	8.53
3,472	635912.69	4273229.74	UCART1	8.53
3,473	635937.69	4273229.74	UCART1	8.55
3,474	635962.69	4273229.74	UCART1	8.68
3,475	635987.69	4273229.74	UCART1	8.57
3,476	636012.69	4273229.74	UCART1	8.53
3,477	636037.69	4273229.74	UCART1	8.46
3,478	636062.69	4273229.74	UCART1	8.34
3,479	636087.69	4273229.74	UCART1	8.23
3,480	635812.69	4273129.74	UCART1	7.97
3,481	635837.69	4273129.74	UCART1	7.97
3,482	635862.69	4273129.74	UCART1	7.97
3,483	635887.69	4273129.74	UCART1	7.97
3,484	635912.69	4273129.74	UCART1	8.05
3,485	635937.69	4273129.74	UCART1	8.23
3,486	635962.69	4273129.74	UCART1	8.23
3,487	635987.69	4273129.74	UCART1	8.23
3,488	636037.69	4273129.74	UCART1	8.23

3,489	636062.69	4273129.74	UCART1	8.23
3,490	636087.69	4273129.74	UCART1	8.23
3,491	635812.69	4273154.74	UCART1	8.23
3,492	635837.69	4273154.74	UCART1	8.23
3,493	635862.69	4273154.74	UCART1	8.23
3,494	635887.69	4273154.74	UCART1	8.23
3,495	635912.69	4273154.74	UCART1	8.23
3,496	635937.69	4273154.74	UCART1	8.23
3,497	635962.69	4273154.74	UCART1	8.23
3,498	635987.69	4273154.74	UCART1	8.23
3,499	636022.65	4273013.78	UCART1	7.62
3,500	635822.65	4273038.78	UCART1	7.62
3,501	635847.65	4273038.78	UCART1	7.62
3,502	635872.65	4273038.78	UCART1	7.62
3,503	635897.65	4273038.78	UCART1	7.62
3,504	635922.65	4273038.78	UCART1	7.64
3,505	635947.65	4273038.78	UCART1	7.66
3,506	635972.65	4273038.78	UCART1	7.66
3,507	635997.65	4273038.78	UCART1	7.66
3,508	636022.65	4273038.78	UCART1	7.66
3,509	635822.65	4272988.78	UCART1	7.46
3,510	635847.65	4272988.78	UCART1	7.46
3,511	635872.65	4272988.78	UCART1	7.46
3,512	635897.65	4272988.78	UCART1	7.46
3,513	635922.65	4272988.78	UCART1	7.56
3,514	635947.65	4272988.78	UCART1	7.62
3,515	635972.65	4272988.78	UCART1	7.62
3,516	635997.65	4272988.78	UCART1	7.62
3,517	636022.65	4272988.78	UCART1	7.62
3,518	635822.65	4273013.78	UCART1	7.62
3,519	635847.65	4273013.78	UCART1	7.62
3,520	635872.65	4273013.78	UCART1	7.62
3,521	635897.65	4273013.78	UCART1	7.62
3,522	635922.65	4273013.78	UCART1	7.62
3,523	635947.65	4273013.78	UCART1	7.62
3,524	635972.65	4273013.78	UCART1	7.62
3,525	635997.65	4273013.78	UCART1	7.62
3,526	636011.01	4273064.00	UCART1	7.92

3,527	636036.01	4273064.00	UCART1	7.92
3,528	636061.46	4273076.59	UCART1	7.92
3,529	636086.46	4273076.59	UCART1	7.92
3,530	636111.46	4273076.59	UCART1	7.92
3,531	636136.46	4273076.59	UCART1	8.15
3,532	636161.46	4273076.59	UCART1	8.23
3,533	636186.46	4273076.59	UCART1	8.36
3,534	636011.46	4273101.59	UCART1	7.99
3,535	636036.46	4273101.59	UCART1	7.99
3,536	636061.46	4273101.59	UCART1	7.99
3,537	636086.46	4273101.59	UCART1	7.99
3,538	636111.46	4273101.59	UCART1	7.99
3,539	636136.46	4273101.59	UCART1	8.17
3,540	636161.46	4273101.59	UCART1	8.23
3,541	636186.46	4273101.59	UCART1	8.36
3,542	636111.46	4273126.59	UCART1	8.23
3,543	636136.46	4273126.59	UCART1	8.23
3,544	636161.46	4273126.59	UCART1	8.23
3,545	636186.46	4273126.59	UCART1	8.36
3,546	636111.46	4273151.59	UCART1	8.23
3,547	636136.46	4273151.59	UCART1	8.23
3,548	636161.46	4273151.59	UCART1	8.23
3,549	636186.46	4273151.59	UCART1	8.36
3,550	635951.23	4273116.76	UCART1	8.15
3,551	635751.23	4273091.76	UCART1	7.88
3,552	635776.23	4273091.76	UCART1	7.88
3,553	635801.23	4273091.76	UCART1	7.74
3,554	635826.23	4273091.76	UCART1	7.73
3,555	635851.23	4273091.76	UCART1	7.89
3,556	635876.23	4273091.76	UCART1	7.89
3,557	635901.23	4273091.76	UCART1	7.89
3,558	635926.23	4273091.76	UCART1	7.92
3,559	635951.23	4273091.76	UCART1	7.92
3,560	635751.23	4273116.76	UCART1	8.64
3,561	635776.23	4273116.76	UCART1	8.10
3,562	635801.23	4273116.76	UCART1	7.88
3,563	635826.23	4273116.76	UCART1	7.88
3,564	635851.23	4273116.76	UCART1	7.92

3,565	635876.23	4273116.76	UCART1	7.92
3,566	635901.23	4273116.76	UCART1	7.92
3,567	635926.23	4273116.76	UCART1	8.09
3,568	636021.96	4273053.28	UCART1	7.81
3,569	635821.51	4273065.69	UCART1	7.62
3,570	635846.51	4273065.69	UCART1	7.63
3,571	635871.51	4273065.69	UCART1	7.63
3,572	635896.51	4273065.69	UCART1	7.63
3,573	635921.51	4273065.69	UCART1	7.80
3,574	635946.51	4273065.69	UCART1	7.92
3,575	635971.51	4273065.69	UCART1	7.92
3,576	635996.51	4273065.69	UCART1	7.92
3,577	636021.51	4273065.69	UCART1	7.92
3,578	635821.96	4273053.28	UCART1	7.62
3,579	635846.96	4273053.28	UCART1	7.62
3,580	635871.96	4273053.28	UCART1	7.62
3,581	635896.96	4273053.28	UCART1	7.62
3,582	635921.96	4273053.28	UCART1	7.73
3,583	635946.96	4273053.28	UCART1	7.81
3,584	635971.96	4273053.28	UCART1	7.81
3,585	635996.96	4273053.28	UCART1	7.81
3,586	636012.08	4273153.88	UCART1	8.23
3,587	636037.08	4273153.88	UCART1	8.23
3,588	636729.32	4272894.83	UCART1	8.89
3,589	636754.32	4272894.83	UCART1	9.01
3,590	636779.32	4272894.83	UCART1	9.14
3,591	636804.32	4272894.83	UCART1	9.15
3,592	636829.32	4272894.83	UCART1	9.32
3,593	636854.32	4272894.83	UCART1	9.62
3,594	636879.32	4272894.83	UCART1	10.01
3,595	636904.32	4272894.83	UCART1	10.75
3,596	636729.32	4272919.83	UCART1	9.02
3,597	636754.32	4272919.83	UCART1	9.14
3,598	636779.32	4272919.83	UCART1	9.14
3,599	636804.32	4272919.83	UCART1	9.14
3,600	636829.32	4272919.83	UCART1	9.14
3,601	636854.32	4272919.83	UCART1	9.49
3,602	636879.32	4272919.83	UCART1	9.81

3,603	636904.32	4272919.83	UCART1	10.36
3,604	636480.38	4273050.76	UCART1	9.14
3,605	636155.38	4273075.76	UCART1	8.23
3,606	636180.38	4273075.76	UCART1	8.29
3,607	636205.38	4273075.76	UCART1	8.53
3,608	636230.38	4273075.76	UCART1	8.53
3,609	636255.38	4273075.76	UCART1	8.75
3,610	636280.38	4273075.76	UCART1	8.84
3,611	636305.38	4273075.76	UCART1	8.84
3,612	636330.38	4273075.76	UCART1	8.84
3,613	636355.38	4273075.76	UCART1	8.84
3,614	636380.38	4273075.76	UCART1	8.84
3,615	636405.38	4273075.76	UCART1	8.98
3,616	636430.38	4273075.76	UCART1	9.09
3,617	636455.38	4273075.76	UCART1	9.14
3,618	636480.38	4273075.76	UCART1	9.14
3,619	636155.38	4273100.76	UCART1	8.23
3,620	636180.38	4273100.76	UCART1	8.29
3,621	636205.38	4273100.76	UCART1	8.53
3,622	636230.38	4273100.76	UCART1	8.53
3,623	636255.38	4273100.76	UCART1	8.75
3,624	636280.38	4273100.76	UCART1	8.84
3,625	636305.38	4273100.76	UCART1	8.84
3,626	636330.38	4273100.76	UCART1	8.84
3,627	636355.38	4273100.76	UCART1	8.84
3,628	636380.38	4273100.76	UCART1	8.84
3,629	636405.38	4273100.76	UCART1	8.84
3,630	636430.38	4273100.76	UCART1	8.97
3,631	636455.38	4273100.76	UCART1	9.11
3,632	636480.38	4273100.76	UCART1	9.14
3,633	636155.38	4273125.76	UCART1	8.23
3,634	636180.38	4273125.76	UCART1	8.29
3,635	636205.38	4273125.76	UCART1	8.53
3,636	636230.38	4273125.76	UCART1	8.53
3,637	636255.38	4273125.76	UCART1	8.75
3,638	636280.38	4273125.76	UCART1	8.84
3,639	636305.38	4273125.76	UCART1	8.84
3,640	636330.38	4273125.76	UCART1	8.84

3,641	636355.38	4273125.76	UCART1	8.84
3,642	636380.38	4273125.76	UCART1	8.84
3,643	636405.38	4273125.76	UCART1	8.84
3,644	636430.38	4273125.76	UCART1	8.84
3,645	636455.38	4273125.76	UCART1	8.95
3,646	636480.38	4273125.76	UCART1	9.14
3,647	636155.38	4273150.76	UCART1	8.23
3,648	636180.38	4273150.76	UCART1	8.29
3,649	636205.38	4273150.76	UCART1	8.53
3,650	636230.38	4273150.76	UCART1	8.53
3,651	636255.38	4273150.76	UCART1	8.75
3,652	636280.38	4273150.76	UCART1	8.84
3,653	636305.38	4273150.76	UCART1	8.84
3,654	636330.38	4273150.76	UCART1	8.84
3,655	636355.38	4273150.76	UCART1	8.84
3,656	636380.38	4273150.76	UCART1	8.84
3,657	636405.38	4273150.76	UCART1	8.84
3,658	636430.38	4273150.76	UCART1	8.84
3,659	636455.38	4273150.76	UCART1	8.95
3,660	636480.38	4273150.76	UCART1	9.14
3,661	636155.38	4273175.76	UCART1	8.23
3,662	636180.38	4273175.76	UCART1	8.29
3,663	636205.38	4273175.76	UCART1	8.54
3,664	636230.38	4273175.76	UCART1	8.72
3,665	636255.38	4273175.76	UCART1	8.81
3,666	636280.38	4273175.76	UCART1	8.84
3,667	636305.38	4273175.76	UCART1	8.84
3,668	636330.38	4273175.76	UCART1	8.84
3,669	636355.38	4273175.76	UCART1	8.84
3,670	636380.38	4273175.76	UCART1	8.84
3,671	636405.38	4273175.76	UCART1	8.84
3,672	636430.38	4273175.76	UCART1	8.84
3,673	636455.38	4273175.76	UCART1	8.87
3,674	636480.38	4273175.76	UCART1	8.98
3,675	636155.38	4273025.76	UCART1	8.04
3,676	636180.38	4273025.76	UCART1	8.29
3,677	636155.38	4273200.76	UCART1	8.29
3,678	636180.38	4273200.76	UCART1	8.42

3,679	636205.38	4273200.76	UCART1	8.55
3,680	636205.38	4273025.76	UCART1	8.55
3,681	636230.38	4273200.76	UCART1	8.80
3,682	636255.38	4273200.76	UCART1	8.84
3,683	636280.38	4273200.76	UCART1	8.93
3,684	636305.38	4273200.76	UCART1	9.00
3,685	636330.38	4273200.76	UCART1	9.00
3,686	636355.38	4273200.76	UCART1	8.99
3,687	636380.38	4273200.76	UCART1	8.86
3,688	636405.38	4273200.76	UCART1	8.84
3,689	636430.38	4273200.76	UCART1	8.84
3,690	636455.38	4273200.76	UCART1	8.84
3,691	636230.38	4273025.76	UCART1	8.80
3,692	636480.38	4273200.76	UCART1	8.90
3,693	636255.38	4273025.76	UCART1	8.91
3,694	636280.38	4273025.76	UCART1	9.05
3,695	636305.38	4273025.76	UCART1	9.14
3,696	636330.38	4273025.76	UCART1	9.14
3,697	636355.38	4273025.76	UCART1	9.13
3,698	636380.38	4273025.76	UCART1	8.96
3,699	636405.38	4273025.76	UCART1	9.02
3,700	636155.38	4273050.76	UCART1	8.14
3,701	636180.38	4273050.76	UCART1	8.29
3,702	636205.38	4273050.76	UCART1	8.54
3,703	636230.38	4273050.76	UCART1	8.66
3,704	636255.38	4273050.76	UCART1	8.79
3,705	636280.38	4273050.76	UCART1	8.92
3,706	636305.38	4273050.76	UCART1	8.98
3,707	636330.38	4273050.76	UCART1	8.98
3,708	636355.38	4273050.76	UCART1	8.98
3,709	636380.38	4273050.76	UCART1	8.86
3,710	636405.38	4273050.76	UCART1	9.06
3,711	636430.38	4273050.76	UCART1	9.14
3,712	636455.38	4273050.76	UCART1	9.14
3,713	636480.38	4272916.87	UCART1	9.50
3,714	636155.38	4272941.87	UCART1	8.03
3,715	636180.38	4272941.87	UCART1	8.34
3,716	636205.38	4272941.87	UCART1	8.85

3,717	636230.38	4272941.87	UCART1	9.11
3,718	636255.38	4272941.87	UCART1	9.19
3,719	636280.38	4272941.87	UCART1	9.24
3,720	636305.38	4272941.87	UCART1	9.28
3,721	636330.38	4272941.87	UCART1	9.27
3,722	636355.38	4272941.87	UCART1	9.17
3,723	636380.38	4272941.87	UCART1	9.12
3,724	636405.38	4272941.87	UCART1	9.16
3,725	636430.38	4272941.87	UCART1	9.16
3,726	636455.38	4272941.87	UCART1	9.16
3,727	636480.38	4272941.87	UCART1	9.30
3,728	636155.38	4272966.87	UCART1	8.04
3,729	636180.38	4272966.87	UCART1	8.31
3,730	636205.38	4272966.87	UCART1	8.64
3,731	636230.38	4272966.87	UCART1	9.08
3,732	636255.38	4272966.87	UCART1	9.14
3,733	636280.38	4272966.87	UCART1	9.27
3,734	636305.38	4272966.87	UCART1	9.37
3,735	636330.38	4272966.87	UCART1	9.37
3,736	636355.38	4272966.87	UCART1	9.35
3,737	636380.38	4272966.87	UCART1	8.97
3,738	636405.38	4272966.87	UCART1	9.08
3,739	636430.38	4272966.87	UCART1	9.14
3,740	636455.38	4272966.87	UCART1	9.14
3,741	636480.38	4272966.87	UCART1	9.23
3,742	636155.38	4272991.87	UCART1	8.04
3,743	636180.38	4272991.87	UCART1	8.29
3,744	636205.38	4272991.87	UCART1	8.55
3,745	636230.38	4272991.87	UCART1	8.92
3,746	636255.38	4272991.87	UCART1	9.09
3,747	636280.38	4272991.87	UCART1	9.22
3,748	636305.38	4272991.87	UCART1	9.28
3,749	636330.38	4272991.87	UCART1	9.28
3,750	636355.38	4272991.87	UCART1	9.26
3,751	636380.38	4272991.87	UCART1	9.04
3,752	636405.38	4272991.87	UCART1	8.98
3,753	636430.38	4272991.87	UCART1	9.07
3,754	636455.38	4272991.87	UCART1	9.14

3,755	636480.38	4272991.87	UCART1	9.17
3,756	636155.38	4272891.87	UCART1	9.74
3,757	636180.38	4272891.87	UCART1	10.08
3,758	636205.38	4272891.87	UCART1	10.25
3,759	636230.38	4272891.87	UCART1	10.31
3,760	636255.38	4272891.87	UCART1	10.58
3,761	636280.38	4272891.87	UCART1	11.02
3,762	636305.38	4272891.87	UCART1	11.42
3,763	636330.38	4272891.87	UCART1	11.34
3,764	636355.38	4272891.87	UCART1	10.35
3,765	636380.38	4272891.87	UCART1	9.64
3,766	636405.38	4272891.87	UCART1	9.48
3,767	636430.38	4272891.87	UCART1	9.54
3,768	636455.38	4272891.87	UCART1	9.73
3,769	636480.38	4272891.87	UCART1	9.93
3,770	636155.38	4272916.87	UCART1	7.93
3,771	636180.38	4272916.87	UCART1	8.14
3,772	636205.38	4272916.87	UCART1	8.85
3,773	636230.38	4272916.87	UCART1	9.11
3,774	636255.38	4272916.87	UCART1	9.55
3,775	636280.38	4272916.87	UCART1	10.03
3,776	636305.38	4272916.87	UCART1	10.39
3,777	636330.38	4272916.87	UCART1	10.33
3,778	636355.38	4272916.87	UCART1	9.40
3,779	636380.38	4272916.87	UCART1	8.93
3,780	636405.38	4272916.87	UCART1	9.27
3,781	636430.38	4272916.87	UCART1	9.27
3,782	636455.38	4272916.87	UCART1	9.25
3,783	636770.40	4273058.46	UCART1	9.14
3,784	636495.40	4273083.46	UCART1	9.14
3,785	636520.40	4273083.46	UCART1	9.14
3,786	636545.40	4273083.46	UCART1	9.14
3,787	636570.40	4273083.46	UCART1	9.14
3,788	636595.40	4273083.46	UCART1	9.14
3,789	636620.40	4273083.46	UCART1	9.14
3,790	636645.40	4273083.46	UCART1	9.28
3,791	636670.40	4273083.46	UCART1	9.33
3,792	636695.40	4273083.46	UCART1	9.33

3,793	636720.40	4273083.46	UCART1	9.29
3,794	636745.40	4273083.46	UCART1	9.15
3,795	636770.40	4273083.46	UCART1	9.31
3,796	636495.40	4273108.46	UCART1	9.14
3,797	636520.40	4273108.46	UCART1	9.14
3,798	636545.40	4273108.46	UCART1	9.20
3,799	636570.40	4273108.46	UCART1	9.28
3,800	636595.40	4273108.46	UCART1	9.28
3,801	636620.40	4273108.46	UCART1	9.28
3,802	636645.40	4273108.46	UCART1	9.40
3,803	636670.40	4273108.46	UCART1	9.45
3,804	636695.40	4273108.46	UCART1	9.45
3,805	636720.40	4273108.46	UCART1	9.41
3,806	636745.40	4273108.46	UCART1	9.29
3,807	636770.40	4273108.46	UCART1	9.43
3,808	636495.40	4273133.46	UCART1	9.14
3,809	636520.40	4273133.46	UCART1	9.14
3,810	636545.40	4273133.46	UCART1	9.26
3,811	636570.40	4273133.46	UCART1	9.45
3,812	636595.40	4273133.46	UCART1	9.45
3,813	636620.40	4273133.46	UCART1	9.45
3,814	636645.40	4273133.46	UCART1	9.45
3,815	636670.40	4273133.46	UCART1	9.45
3,816	636695.40	4273133.46	UCART1	9.45
3,817	636720.40	4273133.46	UCART1	9.45
3,818	636745.40	4273133.46	UCART1	9.45
3,819	636770.40	4273133.46	UCART1	9.45
3,820	636495.40	4273033.46	UCART1	9.14
3,821	636520.40	4273033.46	UCART1	9.14
3,822	636545.40	4273033.46	UCART1	9.14
3,823	636570.40	4273033.46	UCART1	9.14
3,824	636595.40	4273033.46	UCART1	9.14
3,825	636620.40	4273033.46	UCART1	9.14
3,826	636645.40	4273033.46	UCART1	9.14
3,827	636670.40	4273033.46	UCART1	9.14
3,828	636720.40	4273033.46	UCART1	9.14
3,829	636745.40	4273033.46	UCART1	9.14
3,830	636770.40	4273033.46	UCART1	9.14

3,831	636495.40	4273058.46	UCART1	9.14
3,832	636520.40	4273058.46	UCART1	9.14
3,833	636545.40	4273058.46	UCART1	9.14
3,834	636570.40	4273058.46	UCART1	9.14
3,835	636595.40	4273058.46	UCART1	9.14
3,836	636620.40	4273058.46	UCART1	9.14
3,837	636645.40	4273058.46	UCART1	9.14
3,838	636670.40	4273058.46	UCART1	9.14
3,839	636705.36	4272917.50	UCART1	8.95
3,840	636505.36	4272942.50	UCART1	9.75
3,841	636530.36	4272942.50	UCART1	9.75
3,842	636555.36	4272942.50	UCART1	9.54
3,843	636580.36	4272942.50	UCART1	9.28
3,844	636605.36	4272942.50	UCART1	9.14
3,845	636630.36	4272942.50	UCART1	9.14
3,846	636655.36	4272942.50	UCART1	9.14
3,847	636680.36	4272942.50	UCART1	9.14
3,848	636705.36	4272942.50	UCART1	9.13
3,849	636505.36	4272892.50	UCART1	9.97
3,850	636530.36	4272892.50	UCART1	9.78
3,851	636555.36	4272892.50	UCART1	9.37
3,852	636580.36	4272892.50	UCART1	9.30
3,853	636605.36	4272892.50	UCART1	9.46
3,854	636630.36	4272892.50	UCART1	9.50
3,855	636655.36	4272892.50	UCART1	9.13
3,856	636680.36	4272892.50	UCART1	8.94
3,857	636705.36	4272892.50	UCART1	8.86
3,858	636505.36	4272917.50	UCART1	9.75
3,859	636530.36	4272917.50	UCART1	9.75
3,860	636555.36	4272917.50	UCART1	9.54
3,861	636580.36	4272917.50	UCART1	9.28
3,862	636605.36	4272917.50	UCART1	9.14
3,863	636630.36	4272917.50	UCART1	9.14
3,864	636655.36	4272917.50	UCART1	9.14
3,865	636680.36	4272917.50	UCART1	9.14
3,866	636693.73	4272967.72	UCART1	9.14
3,867	636718.73	4272967.72	UCART1	9.14
3,868	636744.18	4272980.31	UCART1	9.14

3,869	636769.18	4272980.31	UCART1	9.14
3,870	636794.18	4272980.31	UCART1	9.11
3,871	636819.18	4272980.31	UCART1	8.96
3,872	636844.18	4272980.31	UCART1	8.84
3,873	636869.18	4272980.31	UCART1	8.84
3,874	636694.18	4273005.31	UCART1	9.14
3,875	636719.18	4273005.31	UCART1	9.14
3,876	636744.18	4273005.31	UCART1	9.14
3,877	636769.18	4273005.31	UCART1	9.14
3,878	636794.18	4273005.31	UCART1	8.94
3,879	636819.18	4273005.31	UCART1	8.84
3,880	636844.18	4273005.31	UCART1	8.84
3,881	636869.18	4273005.31	UCART1	8.84
3,882	636794.18	4273030.31	UCART1	9.11
3,883	636819.18	4273030.31	UCART1	8.97
3,884	636844.18	4273030.31	UCART1	8.84
3,885	636869.18	4273030.31	UCART1	8.84
3,886	636794.18	4273055.31	UCART1	9.14
3,887	636819.18	4273055.31	UCART1	9.09
3,888	636844.18	4273055.31	UCART1	8.98
3,889	636869.18	4273055.31	UCART1	8.84
3,890	636633.94	4273020.48	UCART1	9.14
3,891	636433.94	4272995.48	UCART1	9.07
3,892	636458.94	4272995.48	UCART1	9.14
3,893	636483.94	4272995.48	UCART1	9.18
3,894	636508.94	4272995.48	UCART1	9.24
3,895	636533.94	4272995.48	UCART1	9.24
3,896	636558.94	4272995.48	UCART1	9.24
3,897	636583.94	4272995.48	UCART1	9.18
3,898	636608.94	4272995.48	UCART1	9.14
3,899	636633.94	4272995.48	UCART1	9.14
3,900	636433.94	4273020.48	UCART1	9.09
3,901	636458.94	4273020.48	UCART1	9.14
3,902	636483.94	4273020.48	UCART1	9.14
3,903	636508.94	4273020.48	UCART1	9.14
3,904	636533.94	4273020.48	UCART1	9.14
3,905	636558.94	4273020.48	UCART1	9.14
3,906	636583.94	4273020.48	UCART1	9.14

3,907	636608.94	4273020.48	UCART1	9.14
3,908	636704.67	4272957.00	UCART1	9.14
3,909	636504.22	4272969.41	UCART1	9.50
3,910	636529.22	4272969.41	UCART1	9.50
3,911	636554.22	4272969.41	UCART1	9.47
3,912	636579.22	4272969.41	UCART1	9.29
3,913	636604.22	4272969.41	UCART1	9.14
3,914	636629.22	4272969.41	UCART1	9.14
3,915	636654.22	4272969.41	UCART1	9.14
3,916	636679.22	4272969.41	UCART1	9.14
3,917	636704.22	4272969.41	UCART1	9.14
3,918	636504.67	4272957.00	UCART1	9.63
3,919	636529.67	4272957.00	UCART1	9.63
3,920	636554.67	4272957.00	UCART1	9.51
3,921	636579.67	4272957.00	UCART1	9.29
3,922	636604.67	4272957.00	UCART1	9.14
3,923	636629.67	4272957.00	UCART1	9.14
3,924	636654.67	4272957.00	UCART1	9.14
3,925	636679.67	4272957.00	UCART1	9.14
3,926	636694.79	4273057.60	UCART1	9.14
3,927	636719.79	4273057.60	UCART1	9.14
3,928	637170.59	4272925.63	UCART1	9.73
3,929	637195.59	4272925.63	UCART1	9.99
3,930	637220.59	4272925.63	UCART1	10.34
3,931	637245.59	4272925.63	UCART1	10.31
3,932	637270.59	4272925.63	UCART1	10.06
3,933	637295.59	4272925.63	UCART1	9.84
3,934	637320.59	4272925.63	UCART1	9.71
3,935	637345.59	4272925.63	UCART1	9.46
3,936	637170.59	4272950.63	UCART1	10.35
3,937	637195.59	4272950.63	UCART1	10.56
3,938	637220.59	4272950.63	UCART1	10.98
3,939	637245.59	4272950.63	UCART1	10.94
3,940	637270.59	4272950.63	UCART1	10.87
3,941	637295.59	4272950.63	UCART1	10.75
3,942	637320.59	4272950.63	UCART1	10.52
3,943	637345.59	4272950.63	UCART1	10.20
3,944	636921.65	4273081.56	UCART1	8.84

3,945	636596.65	4273106.56	UCART1	9.26
3,946	636621.65	4273106.56	UCART1	9.26
3,947	636646.65	4273106.56	UCART1	9.40
3,948	636671.65	4273106.56	UCART1	9.45
3,949	636696.65	4273106.56	UCART1	9.45
3,950	636721.65	4273106.56	UCART1	9.40
3,951	636746.65	4273106.56	UCART1	9.28
3,952	636771.65	4273106.56	UCART1	9.43
3,953	636796.65	4273106.56	UCART1	9.45
3,954	636821.65	4273106.56	UCART1	9.27
3,955	636846.65	4273106.56	UCART1	9.14
3,956	636871.65	4273106.56	UCART1	9.10
3,957	636896.65	4273106.56	UCART1	8.95
3,958	636921.65	4273106.56	UCART1	8.85
3,959	636596.65	4273131.56	UCART1	9.45
3,960	636621.65	4273131.56	UCART1	9.45
3,961	636646.65	4273131.56	UCART1	9.45
3,962	636671.65	4273131.56	UCART1	9.45
3,963	636696.65	4273131.56	UCART1	9.45
3,964	636721.65	4273131.56	UCART1	9.45
3,965	636746.65	4273131.56	UCART1	9.45
3,966	636771.65	4273131.56	UCART1	9.45
3,967	636796.65	4273131.56	UCART1	9.45
3,968	636821.65	4273131.56	UCART1	9.27
3,969	636846.65	4273131.56	UCART1	9.14
3,970	636871.65	4273131.56	UCART1	9.14
3,971	636896.65	4273131.56	UCART1	9.12
3,972	636921.65	4273131.56	UCART1	8.93
3,973	636596.65	4273156.56	UCART1	9.45
3,974	636621.65	4273156.56	UCART1	9.45
3,975	636646.65	4273156.56	UCART1	9.45
3,976	636671.65	4273156.56	UCART1	9.45
3,977	636696.65	4273156.56	UCART1	9.46
3,978	636721.65	4273156.56	UCART1	9.47
3,979	636746.65	4273156.56	UCART1	9.46
3,980	636771.65	4273156.56	UCART1	9.45
3,981	636796.65	4273156.56	UCART1	9.45
3,982	636821.65	4273156.56	UCART1	9.27

3,983	636846.65	4273156.56	UCART1	9.14
3,984	636871.65	4273156.56	UCART1	9.14
3,985	636896.65	4273156.56	UCART1	9.14
3,986	636921.65	4273156.56	UCART1	9.14
3,987	636596.65	4273181.56	UCART1	9.45
3,988	636621.65	4273181.56	UCART1	9.45
3,989	636646.65	4273181.56	UCART1	9.45
3,990	636671.65	4273181.56	UCART1	9.45
3,991	636696.65	4273181.56	UCART1	9.56
3,992	636721.65	4273181.56	UCART1	9.72
3,993	636746.65	4273181.56	UCART1	9.70
3,994	636771.65	4273181.56	UCART1	9.47
3,995	636796.65	4273181.56	UCART1	9.45
3,996	636821.65	4273181.56	UCART1	9.27
3,997	636846.65	4273181.56	UCART1	9.14
3,998	636871.65	4273181.56	UCART1	9.14
3,999	636896.65	4273181.56	UCART1	9.14
4,000	636921.65	4273181.56	UCART1	9.14
4,001	636596.65	4273206.56	UCART1	9.45
4,002	636621.65	4273206.56	UCART1	9.45
4,003	636646.65	4273206.56	UCART1	9.45
4,004	636671.65	4273206.56	UCART1	9.45
4,005	636696.65	4273206.56	UCART1	9.58
4,006	636721.65	4273206.56	UCART1	9.75
4,007	636746.65	4273206.56	UCART1	9.75
4,008	636771.65	4273206.56	UCART1	9.68
4,009	636796.65	4273206.56	UCART1	9.50
4,010	636821.65	4273206.56	UCART1	9.27
4,011	636846.65	4273206.56	UCART1	9.24
4,012	636871.65	4273206.56	UCART1	9.36
4,013	636896.65	4273206.56	UCART1	9.36
4,014	636921.65	4273206.56	UCART1	9.36
4,015	636596.65	4273056.56	UCART1	9.14
4,016	636621.65	4273056.56	UCART1	9.14
4,017	636596.65	4273231.56	UCART1	9.29
4,018	636621.65	4273231.56	UCART1	9.44
4,019	636646.65	4273231.56	UCART1	9.45
4,020	636646.65	4273056.56	UCART1	9.14

4,021	636671.65	4273231.56	UCART1	9.45
4,022	636696.65	4273231.56	UCART1	9.58
4,023	636721.65	4273231.56	UCART1	9.75
4,024	636746.65	4273231.56	UCART1	9.75
4,025	636771.65	4273231.56	UCART1	9.75
4,026	636796.65	4273231.56	UCART1	9.65
4,027	636821.65	4273231.56	UCART1	9.44
4,028	636846.65	4273231.56	UCART1	9.44
4,029	636871.65	4273231.56	UCART1	9.62
4,030	636896.65	4273231.56	UCART1	9.62
4,031	636671.65	4273056.56	UCART1	9.14
4,032	636921.65	4273231.56	UCART1	9.62
4,033	636696.65	4273056.56	UCART1	9.14
4,034	636721.65	4273056.56	UCART1	9.14
4,035	636746.65	4273056.56	UCART1	9.14
4,036	636771.65	4273056.56	UCART1	9.14
4,037	636796.65	4273056.56	UCART1	9.14
4,038	636821.65	4273056.56	UCART1	9.09
4,039	636846.65	4273056.56	UCART1	8.97
4,040	636596.65	4273081.56	UCART1	9.14
4,041	636621.65	4273081.56	UCART1	9.14
4,042	636646.65	4273081.56	UCART1	9.27
4,043	636671.65	4273081.56	UCART1	9.31
4,044	636696.65	4273081.56	UCART1	9.31
4,045	636721.65	4273081.56	UCART1	9.27
4,046	636746.65	4273081.56	UCART1	9.16
4,047	636771.65	4273081.56	UCART1	9.30
4,048	636796.65	4273081.56	UCART1	9.31
4,049	636821.65	4273081.56	UCART1	9.21
4,050	636846.65	4273081.56	UCART1	9.09
4,051	636871.65	4273081.56	UCART1	8.97
4,052	636896.65	4273081.56	UCART1	8.84
4,053	636921.65	4272947.67	UCART1	10.21
4,054	636596.65	4272972.67	UCART1	9.14
4,055	636621.65	4272972.67	UCART1	9.14
4,056	636646.65	4272972.67	UCART1	9.14
4,057	636671.65	4272972.67	UCART1	9.14
4,058	636696.65	4272972.67	UCART1	9.14

4,059	636721.65	4272972.67	UCART1	9.14
4,060	636746.65	4272972.67	UCART1	9.14
4,061	636771.65	4272972.67	UCART1	9.14
4,062	636796.65	4272972.67	UCART1	9.14
4,063	636821.65	4272972.67	UCART1	8.98
4,064	636846.65	4272972.67	UCART1	8.86
4,065	636871.65	4272972.67	UCART1	8.87
4,066	636896.65	4272972.67	UCART1	8.94
4,067	636921.65	4272972.67	UCART1	9.47
4,068	636596.65	4272997.67	UCART1	9.14
4,069	636621.65	4272997.67	UCART1	9.14
4,070	636646.65	4272997.67	UCART1	9.14
4,071	636671.65	4272997.67	UCART1	9.14
4,072	636696.65	4272997.67	UCART1	9.14
4,073	636721.65	4272997.67	UCART1	9.14
4,074	636746.65	4272997.67	UCART1	9.14
4,075	636771.65	4272997.67	UCART1	9.14
4,076	636796.65	4272997.67	UCART1	8.97
4,077	636821.65	4272997.67	UCART1	8.87
4,078	636846.65	4272997.67	UCART1	8.84
4,079	636871.65	4272997.67	UCART1	8.84
4,080	636896.65	4272997.67	UCART1	8.87
4,081	636921.65	4272997.67	UCART1	9.19
4,082	636596.65	4273022.67	UCART1	9.14
4,083	636621.65	4273022.67	UCART1	9.14
4,084	636646.65	4273022.67	UCART1	9.14
4,085	636671.65	4273022.67	UCART1	9.14
4,086	636696.65	4273022.67	UCART1	9.14
4,087	636721.65	4273022.67	UCART1	9.14
4,088	636746.65	4273022.67	UCART1	9.14
4,089	636771.65	4273022.67	UCART1	9.14
4,090	636796.65	4273022.67	UCART1	9.05
4,091	636821.65	4273022.67	UCART1	8.91
4,092	636846.65	4273022.67	UCART1	8.84
4,093	636871.65	4273022.67	UCART1	8.84
4,094	636896.65	4273022.67	UCART1	8.85
4,095	636921.65	4273022.67	UCART1	8.95
4,096	636596.65	4272922.67	UCART1	9.14

4,097	636621.65	4272922.67	UCART1	9.14
4,098	636646.65	4272922.67	UCART1	9.14
4,099	636671.65	4272922.67	UCART1	9.14
4,100	636696.65	4272922.67	UCART1	9.05
4,101	636721.65	4272922.67	UCART1	8.98
4,102	636746.65	4272922.67	UCART1	9.14
4,103	636771.65	4272922.67	UCART1	9.14
4,104	636796.65	4272922.67	UCART1	9.14
4,105	636821.65	4272922.67	UCART1	9.14
4,106	636846.65	4272922.67	UCART1	9.33
4,107	636871.65	4272922.67	UCART1	9.67
4,108	636896.65	4272922.67	UCART1	10.00
4,109	636921.65	4272922.67	UCART1	10.95
4,110	636596.65	4272947.67	UCART1	9.14
4,111	636621.65	4272947.67	UCART1	9.14
4,112	636646.65	4272947.67	UCART1	9.14
4,113	636671.65	4272947.67	UCART1	9.14
4,114	636696.65	4272947.67	UCART1	9.14
4,115	636721.65	4272947.67	UCART1	9.14
4,116	636746.65	4272947.67	UCART1	9.14
4,117	636771.65	4272947.67	UCART1	9.14
4,118	636796.65	4272947.67	UCART1	9.14
4,119	636821.65	4272947.67	UCART1	9.13
4,120	636846.65	4272947.67	UCART1	9.12
4,121	636871.65	4272947.67	UCART1	9.19
4,122	636896.65	4272947.67	UCART1	9.47
4,123	637211.67	4273089.26	UCART1	10.75
4,124	636936.67	4273114.26	UCART1	8.92
4,125	636961.67	4273114.26	UCART1	9.06
4,126	636986.67	4273114.26	UCART1	9.16
4,127	637011.67	4273114.26	UCART1	9.33
4,128	637036.67	4273114.26	UCART1	9.42
4,129	637061.67	4273114.26	UCART1	9.56
4,130	637086.67	4273114.26	UCART1	9.73
4,131	637111.67	4273114.26	UCART1	9.92
4,132	637136.67	4273114.26	UCART1	10.21
4,133	637161.67	4273114.26	UCART1	10.81
4,134	637186.67	4273114.26	UCART1	10.86

4,135	637211.67	4273114.26	UCART1	10.86
4,136	636936.67	4273139.26	UCART1	9.05
4,137	636961.67	4273139.26	UCART1	9.18
4,138	636986.67	4273139.26	UCART1	9.32
4,139	637011.67	4273139.26	UCART1	9.57
4,140	637036.67	4273139.26	UCART1	9.70
4,141	637061.67	4273139.26	UCART1	9.92
4,142	637086.67	4273139.26	UCART1	10.11
4,143	637111.67	4273139.26	UCART1	10.28
4,144	637136.67	4273139.26	UCART1	10.55
4,145	637161.67	4273139.26	UCART1	10.94
4,146	637186.67	4273139.26	UCART1	11.08
4,147	637211.67	4273139.26	UCART1	11.20
4,148	636936.67	4273164.26	UCART1	9.14
4,149	636961.67	4273164.26	UCART1	9.25
4,150	636986.67	4273164.26	UCART1	9.57
4,151	637011.67	4273164.26	UCART1	9.83
4,152	637036.67	4273164.26	UCART1	10.01
4,153	637061.67	4273164.26	UCART1	10.29
4,154	637086.67	4273164.26	UCART1	10.46
4,155	637111.67	4273164.26	UCART1	10.51
4,156	637136.67	4273164.26	UCART1	10.70
4,157	637161.67	4273164.26	UCART1	11.04
4,158	637186.67	4273164.26	UCART1	11.30
4,159	637211.67	4273164.26	UCART1	11.55
4,160	636936.67	4273064.26	UCART1	8.84
4,161	636961.67	4273064.26	UCART1	8.84
4,162	636986.67	4273064.26	UCART1	8.87
4,163	637011.67	4273064.26	UCART1	9.11
4,164	637036.67	4273064.26	UCART1	9.14
4,165	637061.67	4273064.26	UCART1	9.14
4,166	637086.67	4273064.26	UCART1	9.14
4,167	637111.67	4273064.26	UCART1	9.14
4,168	637161.67	4273064.26	UCART1	10.28
4,169	637186.67	4273064.26	UCART1	11.09
4,170	637211.67	4273064.26	UCART1	11.14
4,171	636936.67	4273089.26	UCART1	8.84
4,172	636961.67	4273089.26	UCART1	8.90

4,173	636986.67	4273089.26	UCART1	9.09
4,174	637011.67	4273089.26	UCART1	9.14
4,175	637036.67	4273089.26	UCART1	9.33
4,176	637061.67	4273089.26	UCART1	9.39
4,177	637086.67	4273089.26	UCART1	9.39
4,178	637111.67	4273089.26	UCART1	9.45
4,179	637146.63	4272948.30	UCART1	10.16
4,180	636946.63	4272973.30	UCART1	10.46
4,181	636971.63	4272973.30	UCART1	12.24
4,182	636996.63	4272973.30	UCART1	13.16
4,183	637021.63	4272973.30	UCART1	12.92
4,184	637046.63	4272973.30	UCART1	12.57
4,185	637071.63	4272973.30	UCART1	11.59
4,186	637096.63	4272973.30	UCART1	10.85
4,187	637121.63	4272973.30	UCART1	10.64
4,188	637146.63	4272973.30	UCART1	10.88
4,189	636946.63	4272923.30	UCART1	12.14
4,190	636971.63	4272923.30	UCART1	11.29
4,191	636996.63	4272923.30	UCART1	10.52
4,192	637021.63	4272923.30	UCART1	10.44
4,193	637046.63	4272923.30	UCART1	9.90
4,194	637071.63	4272923.30	UCART1	9.64
4,195	637096.63	4272923.30	UCART1	9.62
4,196	637121.63	4272923.30	UCART1	9.49
4,197	637146.63	4272923.30	UCART1	9.49
4,198	636946.63	4272948.30	UCART1	11.79
4,199	636971.63	4272948.30	UCART1	11.52
4,200	636996.63	4272948.30	UCART1	11.19
4,201	637021.63	4272948.30	UCART1	11.27
4,202	637046.63	4272948.30	UCART1	10.60
4,203	637071.63	4272948.30	UCART1	10.26
4,204	637096.63	4272948.30	UCART1	10.15
4,205	637121.63	4272948.30	UCART1	10.13
4,206	637134.99	4272998.53	UCART1	11.22
4,207	637159.99	4272998.53	UCART1	12.92
4,208	637185.44	4273011.12	UCART1	13.46
4,209	637210.44	4273011.12	UCART1	13.42
4,210	637235.44	4273011.12	UCART1	13.33

4,211	637260.44	4273011.12	UCART1	13.37
4,212	637285.44	4273011.12	UCART1	13.22
4,213	637310.44	4273011.12	UCART1	13.02
4,214	637135.44	4273036.12	UCART1	9.23
4,215	637160.44	4273036.12	UCART1	10.73
4,216	637185.44	4273036.12	UCART1	12.44
4,217	637210.44	4273036.12	UCART1	12.87
4,218	637235.44	4273036.12	UCART1	12.96
4,219	637260.44	4273036.12	UCART1	13.41
4,220	637285.44	4273036.12	UCART1	13.69
4,221	637310.44	4273036.12	UCART1	13.67
4,222	637235.44	4273061.12	UCART1	11.44
4,223	637260.44	4273061.12	UCART1	12.11
4,224	637285.44	4273061.12	UCART1	13.16
4,225	637310.44	4273061.12	UCART1	12.71
4,226	637235.44	4273086.12	UCART1	11.07
4,227	637260.44	4273086.12	UCART1	11.72
4,228	637285.44	4273086.12	UCART1	12.25
4,229	637310.44	4273086.12	UCART1	12.28
4,230	637075.21	4273051.28	UCART1	9.01
4,231	636875.21	4273026.28	UCART1	8.84
4,232	636900.21	4273026.28	UCART1	8.86
4,233	636925.21	4273026.28	UCART1	8.92
4,234	636950.21	4273026.28	UCART1	8.85
4,235	636975.21	4273026.28	UCART1	8.78
4,236	637000.21	4273026.28	UCART1	8.75
4,237	637025.21	4273026.28	UCART1	8.78
4,238	637050.21	4273026.28	UCART1	8.86
4,239	637075.21	4273026.28	UCART1	8.93
4,240	636875.21	4273051.28	UCART1	8.84
4,241	636900.21	4273051.28	UCART1	8.84
4,242	636925.21	4273051.28	UCART1	8.84
4,243	636950.21	4273051.28	UCART1	8.84
4,244	636975.21	4273051.28	UCART1	8.84
4,245	637000.21	4273051.28	UCART1	8.93
4,246	637025.21	4273051.28	UCART1	9.01
4,247	637050.21	4273051.28	UCART1	9.01
4,248	637145.94	4272987.80	UCART1	11.49

4,249	636945.49	4273000.21	UCART1	9.14
4,250	636970.49	4273000.21	UCART1	9.22
4,251	636995.49	4273000.21	UCART1	9.28
4,252	637020.49	4273000.21	UCART1	9.30
4,253	637045.49	4273000.21	UCART1	9.46
4,254	637070.49	4273000.21	UCART1	9.52
4,255	637095.49	4273000.21	UCART1	9.79
4,256	637120.49	4273000.21	UCART1	10.60
4,257	637145.49	4273000.21	UCART1	12.01
4,258	636945.94	4272987.80	UCART1	9.73
4,259	636970.94	4272987.80	UCART1	10.69
4,260	636995.94	4272987.80	UCART1	11.25
4,261	637020.94	4272987.80	UCART1	11.13
4,262	637045.94	4272987.80	UCART1	11.06
4,263	637070.94	4272987.80	UCART1	10.59
4,264	637095.94	4272987.80	UCART1	10.34
4,265	637120.94	4272987.80	UCART1	10.65
4,266	637136.06	4273088.40	UCART1	9.69
4,267	637161.06	4273088.40	UCART1	10.51
4,268	637279.37	4273010.28	UCART1	13.25
4,269	637304.37	4273010.28	UCART1	13.05
4,270	637329.37	4273010.28	UCART1	12.84
4,271	637354.37	4273010.28	UCART1	12.40
4,272	637379.37	4273010.28	UCART1	11.55
4,273	637404.37	4273010.28	UCART1	10.41
4,274	637429.37	4273010.28	UCART1	9.74
4,275	637454.37	4273010.28	UCART1	9.61
4,276	637479.37	4273010.28	UCART1	9.58
4,277	637504.37	4273010.28	UCART1	9.56
4,278	637529.37	4273010.28	UCART1	9.61
4,279	637279.37	4273035.28	UCART1	13.66
4,280	637304.37	4273035.28	UCART1	13.70
4,281	637329.37	4273035.28	UCART1	13.70
4,282	637354.37	4273035.28	UCART1	13.39
4,283	637379.37	4273035.28	UCART1	12.42
4,284	637404.37	4273035.28	UCART1	10.68
4,285	637429.37	4273035.28	UCART1	10.42
4,286	637454.37	4273035.28	UCART1	10.37

4,287	637479.37	4273035.28	UCART1	10.21
4,288	637504.37	4273035.28	UCART1	10.07
4,289	637529.37	4273035.28	UCART1	10.12
4,290	637279.37	4273060.28	UCART1	12.99
4,291	637304.37	4273060.28	UCART1	12.85
4,292	637329.37	4273060.28	UCART1	12.95
4,293	637354.37	4273060.28	UCART1	13.06
4,294	637379.37	4273060.28	UCART1	12.65
4,295	637404.37	4273060.28	UCART1	11.95
4,296	637429.37	4273060.28	UCART1	11.26
4,297	637454.37	4273060.28	UCART1	10.79
4,298	637479.37	4273060.28	UCART1	10.60
4,299	637504.37	4273060.28	UCART1	10.57
4,300	637529.37	4273060.28	UCART1	10.58
4,301	637279.37	4273085.28	UCART1	12.17
4,302	637304.37	4273085.28	UCART1	12.29
4,303	637329.37	4273085.28	UCART1	12.71
4,304	637354.37	4273085.28	UCART1	13.00
4,305	637379.37	4273085.28	UCART1	12.80
4,306	637404.37	4273085.28	UCART1	12.81
4,307	637429.37	4273085.28	UCART1	12.39
4,308	637454.37	4273085.28	UCART1	12.04
4,309	637479.37	4273085.28	UCART1	11.49
4,310	637504.37	4273085.28	UCART1	11.01
4,311	637529.37	4273085.28	UCART1	10.88
4,312	637279.37	4273110.28	UCART1	12.00
4,313	637304.37	4273110.28	UCART1	12.14
4,314	637329.37	4273110.28	UCART1	12.50
4,315	637354.37	4273110.28	UCART1	12.80
4,316	637379.37	4273110.28	UCART1	12.83
4,317	637404.37	4273110.28	UCART1	12.95
4,318	637429.37	4273110.28	UCART1	12.69
4,319	637454.37	4273110.28	UCART1	12.44
4,320	637479.37	4273110.28	UCART1	11.96
4,321	637504.37	4273110.28	UCART1	11.48
4,322	637529.37	4273110.28	UCART1	11.26
4,323	637279.37	4272960.28	UCART1	11.16
4,324	637304.37	4272960.28	UCART1	11.04

4,325	637279.37	4273135.28	UCART1	12.15
4,326	637304.37	4273135.28	UCART1	12.19
4,327	637329.37	4273135.28	UCART1	12.35
4,328	637329.37	4272960.28	UCART1	10.75
4,329	637354.37	4273135.28	UCART1	12.57
4,330	637379.37	4273135.28	UCART1	12.70
4,331	637404.37	4273135.28	UCART1	12.69
4,332	637429.37	4273135.28	UCART1	12.53
4,333	637454.37	4273135.28	UCART1	12.36
4,334	637479.37	4273135.28	UCART1	12.14
4,335	637504.37	4273135.28	UCART1	11.85
4,336	637529.37	4273135.28	UCART1	11.55
4,337	637354.37	4272960.28	UCART1	10.26
4,338	637379.37	4272960.28	UCART1	9.65
4,339	637404.37	4272960.28	UCART1	9.15
4,340	637429.37	4272960.28	UCART1	9.02
4,341	637454.37	4272960.28	UCART1	9.10
4,342	637479.37	4272960.28	UCART1	9.14
4,343	637504.37	4272960.28	UCART1	9.14
4,344	637529.37	4272960.28	UCART1	9.20
4,345	637279.37	4272985.28	UCART1	12.16
4,346	637304.37	4272985.28	UCART1	12.04
4,347	637329.37	4272985.28	UCART1	11.75
4,348	637354.37	4272985.28	UCART1	11.18
4,349	637379.37	4272985.28	UCART1	10.44
4,350	637404.37	4272985.28	UCART1	9.76
4,351	637429.37	4272985.28	UCART1	9.33
4,352	637454.37	4272985.28	UCART1	9.25
4,353	637479.37	4272985.28	UCART1	9.25
4,354	637504.37	4272985.28	UCART1	9.25
4,355	637529.37	4272985.28	UCART1	9.30
4,356	637279.37	4272876.39	UCART1	9.19
4,357	637304.37	4272876.39	UCART1	9.14
4,358	637329.37	4272876.39	UCART1	9.14
4,359	637354.37	4272876.39	UCART1	9.14
4,360	637379.37	4272876.39	UCART1	9.14
4,361	637404.37	4272876.39	UCART1	9.14
4,362	637429.37	4272876.39	UCART1	8.96

4,363	637454.37	4272876.39	UCART1	8.87
4,364	637479.37	4272876.39	UCART1	9.00
4,365	637504.37	4272876.39	UCART1	9.14
4,366	637529.37	4272876.39	UCART1	9.14
4,367	637279.37	4272901.39	UCART1	9.38
4,368	637304.37	4272901.39	UCART1	9.31
4,369	637329.37	4272901.39	UCART1	9.23
4,370	637354.37	4272901.39	UCART1	9.14
4,371	637379.37	4272901.39	UCART1	9.11
4,372	637404.37	4272901.39	UCART1	8.97
4,373	637429.37	4272901.39	UCART1	8.86
4,374	637454.37	4272901.39	UCART1	8.84
4,375	637479.37	4272901.39	UCART1	9.00
4,376	637504.37	4272901.39	UCART1	9.14
4,377	637529.37	4272901.39	UCART1	9.14
4,378	637279.37	4272926.39	UCART1	9.97
4,379	637304.37	4272926.39	UCART1	9.84
4,380	637329.37	4272926.39	UCART1	9.64
4,381	637354.37	4272926.39	UCART1	9.41
4,382	637379.37	4272926.39	UCART1	9.19
4,383	637404.37	4272926.39	UCART1	8.84
4,384	637429.37	4272926.39	UCART1	8.84
4,385	637454.37	4272926.39	UCART1	8.92
4,386	637479.37	4272926.39	UCART1	9.05
4,387	637504.37	4272926.39	UCART1	9.14
4,388	637529.37	4272926.39	UCART1	9.16
4,389	636718.11	4273488.92	UCART1	10.63
4,390	636743.11	4273488.92	UCART1	10.67
4,391	636768.11	4273488.92	UCART1	10.67
4,392	636793.11	4273488.92	UCART1	10.67
4,393	636818.11	4273488.92	UCART1	10.67
4,394	636843.11	4273488.92	UCART1	10.76
4,395	636718.11	4273513.92	UCART1	10.41
4,396	636743.11	4273513.92	UCART1	10.66
4,397	636768.11	4273513.92	UCART1	10.67
4,398	636793.11	4273513.92	UCART1	10.67
4,399	636818.11	4273513.92	UCART1	10.67
4,400	636843.11	4273513.92	UCART1	10.76

4,401	636718.11	4273538.92	UCART1	10.62
4,402	636743.11	4273538.92	UCART1	10.67
4,403	636768.11	4273538.92	UCART1	10.67
4,404	636793.11	4273538.92	UCART1	10.67
4,405	636818.11	4273538.92	UCART1	10.67
4,406	636843.11	4273538.92	UCART1	10.76
4,407	636668.11	4273563.92	UCART1	10.67
4,408	636693.11	4273563.92	UCART1	10.67
4,409	636718.11	4273563.92	UCART1	10.67
4,410	636743.11	4273563.92	UCART1	10.67
4,411	636768.11	4273563.92	UCART1	10.67
4,412	636793.11	4273563.92	UCART1	10.67
4,413	636818.11	4273563.92	UCART1	10.76
4,414	636843.11	4273563.92	UCART1	10.90
4,415	636668.11	4273588.92	UCART1	10.67
4,416	636693.11	4273588.92	UCART1	10.67
4,417	636718.11	4273588.92	UCART1	10.67
4,418	636743.11	4273588.92	UCART1	10.67
4,419	636768.11	4273588.92	UCART1	10.67
4,420	636793.11	4273588.92	UCART1	10.67
4,421	636818.11	4273588.92	UCART1	10.81
4,422	636843.11	4273588.92	UCART1	10.97
4,423	636858.14	4273496.62	UCART1	10.91
4,424	636858.14	4273521.62	UCART1	10.91
4,425	636031.26	4272903.12	UCART1	10.50
4,426	636056.26	4272903.12	UCART1	10.32
4,427	636081.26	4272903.12	UCART1	9.80
4,428	636106.26	4272903.12	UCART1	9.87
4,429	636131.26	4272903.12	UCART1	9.25
4,430	636031.26	4272928.12	UCART1	9.62
4,431	636056.26	4272928.12	UCART1	9.25
4,432	636081.26	4272928.12	UCART1	8.79
4,433	636106.26	4272928.12	UCART1	8.52
4,434	636131.26	4272928.12	UCART1	8.14
4,435	635782.32	4272925.16	UCART1	7.01
4,436	635457.32	4272950.16	UCART1	8.74
4,437	635482.32	4272950.16	UCART1	9.50
4,438	635507.32	4272950.16	UCART1	8.89

4,439	635532.32	4272950.16	UCART1	7.54
4,440	635557.32	4272950.16	UCART1	6.90
4,441	635582.32	4272950.16	UCART1	7.03
4,442	635607.32	4272950.16	UCART1	7.06
4,443	635632.32	4272950.16	UCART1	7.01
4,444	635657.32	4272950.16	UCART1	6.77
4,445	635682.32	4272950.16	UCART1	6.71
4,446	635707.32	4272950.16	UCART1	6.71
4,447	635732.32	4272950.16	UCART1	6.79
4,448	635757.32	4272950.16	UCART1	7.02
4,449	635782.32	4272950.16	UCART1	7.06
4,450	635457.32	4272900.16	UCART1	7.58
4,451	635482.32	4272900.16	UCART1	8.47
4,452	635507.32	4272900.16	UCART1	7.82
4,453	635532.32	4272900.16	UCART1	7.15
4,454	635557.32	4272900.16	UCART1	6.92
4,455	635582.32	4272900.16	UCART1	7.01
4,456	635607.32	4272900.16	UCART1	7.01
4,457	635632.32	4272900.16	UCART1	7.01
4,458	635657.32	4272900.16	UCART1	6.89
4,459	635682.32	4272900.16	UCART1	6.76
4,460	635707.32	4272900.16	UCART1	6.71
4,461	635732.32	4272900.16	UCART1	6.79
4,462	635757.32	4272900.16	UCART1	7.01
4,463	635782.32	4272900.16	UCART1	7.01
4,464	635457.32	4272925.16	UCART1	7.81
4,465	635482.32	4272925.16	UCART1	8.41
4,466	635507.32	4272925.16	UCART1	8.05
4,467	635532.32	4272925.16	UCART1	7.06
4,468	635557.32	4272925.16	UCART1	6.73
4,469	635582.32	4272925.16	UCART1	7.01
4,470	635607.32	4272925.16	UCART1	7.01
4,471	635632.32	4272925.16	UCART1	7.01
4,472	635657.32	4272925.16	UCART1	6.77
4,473	635682.32	4272925.16	UCART1	6.71
4,474	635707.32	4272925.16	UCART1	6.71
4,475	635732.32	4272925.16	UCART1	6.79
4,476	635757.32	4272925.16	UCART1	7.01

4,477	636007.30	4272925.78	UCART1	9.68
4,478	635807.30	4272950.78	UCART1	7.26
4,479	635832.30	4272950.78	UCART1	7.17
4,480	635857.30	4272950.78	UCART1	7.18
4,481	635882.30	4272950.78	UCART1	7.32
4,482	635907.30	4272950.78	UCART1	7.38
4,483	635932.30	4272950.78	UCART1	7.83
4,484	635957.30	4272950.78	UCART1	8.25
4,485	635982.30	4272950.78	UCART1	8.36
4,486	636007.30	4272950.78	UCART1	8.36
4,487	635807.30	4272900.78	UCART1	7.01
4,488	635832.30	4272900.78	UCART1	7.01
4,489	635857.30	4272900.78	UCART1	7.07
4,490	635882.30	4272900.78	UCART1	7.45
4,491	635907.30	4272900.78	UCART1	8.48
4,492	635932.30	4272900.78	UCART1	10.53
4,493	635957.30	4272900.78	UCART1	10.43
4,494	635982.30	4272900.78	UCART1	10.26
4,495	636007.30	4272900.78	UCART1	10.35
4,496	635807.30	4272925.78	UCART1	7.10
4,497	635832.30	4272925.78	UCART1	7.05
4,498	635857.30	4272925.78	UCART1	7.06
4,499	635882.30	4272925.78	UCART1	7.28
4,500	635907.30	4272925.78	UCART1	7.92
4,501	635932.30	4272925.78	UCART1	9.56
4,502	635957.30	4272925.78	UCART1	9.70
4,503	635982.30	4272925.78	UCART1	9.58
4,504	636140.04	4272937.77	UCART1	7.95
4,505	636140.04	4272853.88	UCART1	10.67
4,506	636140.04	4272878.88	UCART1	10.34
4,507	636140.04	4272903.88	UCART1	8.86
4,508	637547.04	4273011.05	UCART1	9.81
4,509	637547.04	4273036.05	UCART1	10.31
4,510	637547.04	4273061.05	UCART1	10.62
4,511	637547.04	4272961.05	UCART1	9.38
4,512	637547.04	4272986.05	UCART1	9.49
4,513	637304.11	4271234.97	UCART1	10.06
4,514	637329.11	4271234.97	UCART1	9.91

4,515	637354.11	4271234.97	UCART1	9.75
4,516	637379.11	4271234.97	UCART1	9.70
4,517	637404.11	4271234.97	UCART1	9.45
4,518	637429.11	4271234.97	UCART1	8.94
4,519	637462.88	4271226.69	UCART1	7.50
4,520	637487.88	4271226.69	UCART1	6.37
4,521	637654.11	4271234.97	UCART1	7.62
4,522	637679.11	4271234.97	UCART1	7.67
4,523	637704.11	4271234.97	UCART1	7.93
4,524	637729.11	4271234.97	UCART1	8.43
4,525	637754.11	4271234.97	UCART1	7.92
4,526	637779.11	4271234.97	UCART1	7.93
4,527	637804.11	4271234.97	UCART1	8.54
4,528	637829.11	4271234.97	UCART1	9.20
4,529	637300.16	4271264.27	UCART1	10.49
4,530	637325.16	4271264.27	UCART1	10.35
4,531	637350.16	4271264.27	UCART1	10.23
4,532	637375.16	4271264.27	UCART1	9.75
4,533	637400.16	4271264.27	UCART1	9.75
4,534	637425.16	4271264.27	UCART1	9.32
4,535	637458.92	4271255.99	UCART1	7.68
4,536	637483.92	4271255.99	UCART1	6.53
4,537	637650.16	4271264.27	UCART1	7.38
4,538	637675.16	4271264.27	UCART1	7.63
4,539	637700.16	4271264.27	UCART1	7.89
4,540	637725.16	4271264.27	UCART1	7.93
4,541	637750.16	4271264.27	UCART1	8.09
4,542	637775.16	4271264.27	UCART1	8.33
4,543	637800.16	4271264.27	UCART1	8.66
4,544	637825.16	4271264.27	UCART1	9.16
4,545	637300.16	4271289.27	UCART1	10.50
4,546	637325.16	4271289.27	UCART1	10.36
4,547	637350.16	4271289.27	UCART1	10.34
4,548	637375.16	4271289.27	UCART1	10.26
4,549	637400.16	4271289.27	UCART1	10.46
4,550	637425.16	4271289.27	UCART1	9.72
4,551	637458.92	4271280.99	UCART1	7.65
4,552	637483.92	4271280.99	UCART1	5.96

4,553	637650.16	4271289.27	UCART1	7.38
4,554	637675.16	4271289.27	UCART1	7.62
4,555	637700.16	4271289.27	UCART1	7.67
4,556	637725.16	4271289.27	UCART1	7.68
4,557	637750.16	4271289.27	UCART1	8.38
4,558	637775.16	4271289.27	UCART1	8.90
4,559	637800.16	4271289.27	UCART1	8.81
4,560	637825.16	4271289.27	UCART1	8.91
4,561	637300.16	4271314.27	UCART1	10.41
4,562	637325.16	4271314.27	UCART1	10.36
4,563	637350.16	4271314.27	UCART1	10.36
4,564	637375.16	4271314.27	UCART1	10.37
4,565	637400.16	4271314.27	UCART1	10.46
4,566	637425.16	4271314.27	UCART1	9.75
4,567	637458.92	4271305.99	UCART1	7.39
4,568	637483.92	4271305.99	UCART1	5.38
4,569	637650.16	4271314.27	UCART1	5.97
4,570	637675.16	4271314.27	UCART1	7.62
4,571	637700.16	4271314.27	UCART1	7.62
4,572	637725.16	4271314.27	UCART1	7.76
4,573	637750.16	4271314.27	UCART1	8.32
4,574	637775.16	4271314.27	UCART1	8.78
4,575	637800.16	4271314.27	UCART1	8.88
4,576	637825.16	4271314.27	UCART1	9.04

Plant Boundary Receptors

Receptor Groups

Record Number	Group ID	Group Description
1	UCART1	Receptors generated from Uniform Cartesian Grid
2	UCART2	Site 2-2

Source Pathway - Source Inputs

AERMOD

Source Pathway - Source Inputs

AERMOD

Volume Sources

Source Type	Source ID	X Coordinate [m]	Y Coordinate [m]	Base Elevation (Optional)	Release Height [m]	Emission Rate [g/s]	Length of Side [m]	Building Height [m]	Initial Lateral Dim. [m]	Initial Vertical Dim. [m]
VOLUME	VOL1	637540.10	4270923.37	6.52	5.00	0.02381	50.00	Surface-Based	23.26	1.00
VOLUME	VOL2	637539.00	4270871.55	7.04	5.00	0.02381	50.00	Surface-Based	23.26	1.00
VOLUME	VOL3	637522.14	4270591.42	7.44	5.00	0.02381	59.50	Surface-Based	27.67	1.00
VOLUME	VOL4	637575.85	4270590.56	9.02	5.00	0.02381	61.10	Surface-Based	28.42	1.00
VOLUME	VOL5	637514.27	4270774.38	7.32	5.00	0.02381	43.13	Surface-Based	20.06	1.00
VOLUME	VOL6	637514.27	4270731.25	7.39	5.00	0.02381	43.13	Surface-Based	20.06	1.00
VOLUME	VOL7	637514.27	4270688.13	8.18	5.00	0.02381	43.13	Surface-Based	20.06	1.00
VOLUME	VOL8	637514.27	4270645.00	7.86	5.00	0.02381	43.13	Surface-Based	20.06	1.00
VOLUME	VOL9	637539.04	4271026.52	6.25	5.00	0.02381	50.00	Surface-Based	23.26	1.00
VOLUME	VOL10	637639.71	4271026.69	8.84	5.00	0.02381	50.00	Surface-Based	23.26	1.00
VOLUME	VOL11	637632.48	4270821.18	9.12	5.00	0.02381	50.00	Surface-Based	23.26	1.00
VOLUME	VOL12	637538.76	4270975.36	6.77	5.00	0.02381	50.00	Surface-Based	23.26	1.00
VOLUME	VOL13	637589.45	4270974.31	7.06	5.00	0.02381	50.00	Surface-Based	23.26	1.00

Source Pathway - Source Inputs

AERMOD

Source Type	Source ID	X Coordinate [m]	Y Coordinate [m]	Base Elevation (Optional)	Release Height [m]	Emission Rate [g/s]	Length of Side [m]	Building Height [m]	Initial Lateral Dim. [m]	Initial Vertical Dim. [m]
VOLUME	VOL14	637640.04	4270974.66	8.99	5.00	0.02381	50.00	Surface-Based	23.26	1.00
VOLUME	VOL15	637589.67	4271026.79	8.36	5.00	0.02381	50.00	Surface-Based	23.26	1.00
VOLUME	VOL16	637590.85	4270872.07	8.41	5.00	0.02381	50.00	Surface-Based	23.26	1.00
VOLUME	VOL17	637581.47	4270821.43	8.71	5.00	0.02381	50.00	Surface-Based	23.26	1.00
VOLUME	VOL18	637553.64	4270422.48	10.68	5.00	0.02381	50.00	Surface-Based	23.26	1.00
VOLUME	VOL19	637501.25	4270422.49	8.96	5.00	0.02381	50.00	Surface-Based	23.26	1.00
VOLUME	VOL20	637549.64	4270371.90	10.73	5.00	0.02381	50.00	Surface-Based	23.26	1.00
VOLUME	VOL21	637497.26	4270371.91	9.31	5.00	0.02381	50.00	Surface-Based	23.26	1.00
VOLUME	VOL22	637537.67	4270319.99	10.67	5.00	0.02381	50.00	Surface-Based	23.26	1.00
VOLUME	VOL23	637485.28	4270320.00	8.92	5.00	0.02381	50.00	Surface-Based	23.26	1.00
VOLUME	VOL24	637535.00	4270269.41	10.65	5.00	0.02381	50.00	Surface-Based	23.26	1.00
VOLUME	VOL25	637482.61	4270269.42	9.84	5.00	0.02381	50.00	Surface-Based	23.26	1.00
VOLUME	VOL26	637531.05	4270821.07	7.32	5.00	0.02381	50.00	Surface-Based	23.26	1.00

Source Pathway - Source Inputs

AERMOD

Source Type	Source ID	X Coordinate [m]	Y Coordinate [m]	Base Elevation (Optional)	Release Height [m]	Emission Rate [g/s]	Length of Side [m]	Building Height [m]	Initial Lateral Dim. [m]	Initial Vertical Dim. [m]
VOLUME	VOL27	637559.59	4270774.21	7.85	5.00	0.02381	43.13	Surface-Based	20.06	1.00
VOLUME	VOL28	637606.16	4270798.27	9.06	5.00	0.02381	50.00	Surface-Based	23.26	1.00
VOLUME	VOL29	637559.59	4270731.08	7.85	5.00	0.02381	43.13	Surface-Based	20.06	1.00
VOLUME	VOL30	637606.16	4270748.27	9.06	5.00	0.02381	50.00	Surface-Based	23.26	1.00
VOLUME	VOL31	637560.59	4270472.31	9.42	5.00	0.02381	50.00	Surface-Based	23.26	1.00
VOLUME	VOL32	637510.89	4270531.71	7.97	5.00	0.02381	59.50	Surface-Based	27.67	1.00
VOLUME	VOL33	637564.59	4270530.84	9.05	5.00	0.02381	61.10	Surface-Based	28.42	1.00
VOLUME	VOL34	637559.59	4270644.83	8.90	5.00	0.02381	43.13	Surface-Based	20.06	1.00
VOLUME	VOL35	637559.59	4270687.96	8.28	5.00	0.02381	43.13	Surface-Based	20.06	1.00
VOLUME	VOL36	637606.16	4270648.27	9.14	5.00	0.02381	50.00	Surface-Based	23.26	1.00
VOLUME	VOL37	637606.16	4270698.27	9.06	5.00	0.02381	50.00	Surface-Based	23.26	1.00
VOLUME	VOL38	637508.20	4270472.32	8.57	5.00	0.02381	50.00	Surface-Based	23.26	1.00
VOLUME	VOL39	637590.33	4270924.04	7.74	5.00	0.02381	50.00	Surface-Based	23.26	1.00

Source Pathway - Source Inputs

AERMOD

Source Type	Source ID	X Coordinate [m]	Y Coordinate [m]	Base Elevation (Optional)	Release Height [m]	Emission Rate [g/s]	Length of Side [m]	Building Height [m]	Initial Lateral Dim. [m]	Initial Vertical Dim. [m]
VOLUME	VOL40	637641.05	4270873.26	9.11	5.00	0.02381	50.00	Surface-Based	23.26	1.00
VOLUME	VOL41	637641.02	4270922.82	9.12	5.00	0.02381	50.00	Surface-Based	23.26	1.00
VOLUME	VOL42	637500.26	4270216.85	10.67	5.00	0.02381	69.21	Surface-Based	32.19	1.00

Source Pathway - Source Inputs

Line Volume Sources

Source Type: LINE VOLUME

Source: SLINE23A (Haul Route Golf Course A)

Length of Side [m]	Emission Rate [g/ s]	Building Height [m]	X Coordinate for Points [m]	Y Coordinate for points [m]	Base Elevation [m]	Release Height [m]
8.44	1.00000	Surface-Based	635557.92	4273195.55	7.81	2.07
			635828.53	4273077.16	7.62	2.07
			636801.01	4273001.06	8.87	2.07
			637096.98	4273026.42	8.99	2.07
			637573.23	4273145.65	11.32	2.07
			637587.45	4273001.06	10.06	2.07
			637604.37	4272349.91	9.52	2.07
			638010.27	4272349.91	12.19	2.07
			638027.19	4270996.89	10.67	2.07
			638023.95	4270981.88	10.67	2.07
			637900.12	4270996.88	9.92	2.07
			637866.35	4270876.81	10.36	2.07
			637843.84	4270850.55	10.39	2.07
			637618.71	4270861.81	8.82	2.07

Source Pathway - Source Inputs

AERMOD

Source Type: LINE VOLUME
Source: SLINE23B (Haul Route Golf Course B)

Length of Side [m]	Emission Rate [g/ s]	Building Height [m]	X Coordinate for Points [m]	Y Coordinate for points [m]	Base Elevation [m]	Release Height [m]
8.44	1.00000	Surface-Based	638028.07	4270996.16	10.67	2.55
			638036.83	4270719.90	10.67	2.55
			637934.60	4270632.05	10.65	2.55
			637876.17	4270552.52	10.57	2.55
			637811.25	4270448.65	10.06	2.55
			637751.20	4270356.14	9.99	2.55
			637702.51	4270278.24	10.08	2.55
			637671.68	4270237.66	10.36	2.55
			637622.99	4270192.22	10.67	2.55
			637579.17	4270167.88	10.47	2.55
			637498.02	4270137.04	9.09	2.55
			637447.71	4270122.43	8.41	2.55

Source Type: LINE VOLUME
Source: SLINE23C (Haul Route Golf Course C)

Length of Side [m]	Emission Rate [g/ s]	Building Height [m]	X Coordinate for Points [m]	Y Coordinate for points [m]	Base Elevation [m]	Release Height [m]
8.44	1.00000	Surface-Based	636305.20	4273933.53	14.74	0.00
			637573.72	4273147.05	11.32	0.00

Source Pathway - Source Inputs

AERMOD

Volume Sources Generated from Line Sources

Line Source ID	Volume Source ID	X Coordinate [m]	Y Coordinate [m]	Base Elevation [m]	Release Height [m[	Emission Rate [g/s]	Length of Side [m]	Building Height [m]	Initial Lateral Dimencion [m]	Initial Vertical Dimencion [m]
SLINE23A	L0000001	635561.79	4273193.86	7.74	2.07	0.00327	8.44	Surface-Based	7.82	1.93
	L0000002	635577.20	4273187.12	7.62	2.07	0.00327	8.44	Surface-Based	7.82	1.93
	L0000003	635592.61	4273180.38	7.64	2.07	0.00327	8.44	Surface-Based	7.82	1.93
	L0000004	635608.02	4273173.63	7.68	2.07	0.00327	8.44	Surface-Based	7.82	1.93
	L0000005	635623.44	4273166.89	7.94	2.07	0.00327	8.44	Surface-Based	7.82	1.93
	L0000006	635638.85	4273160.15	8.28	2.07	0.00327	8.44	Surface-Based	7.82	1.93
	L0000007	635654.26	4273153.40	8.64	2.07	0.00327	8.44	Surface-Based	7.82	1.93
	L0000008	635669.67	4273146.66	8.83	2.07	0.00327	8.44	Surface-Based	7.82	1.93
	L0000009	635685.09	4273139.92	9.01	2.07	0.00327	8.44	Surface-Based	7.82	1.93
	L0000010	635700.50	4273133.18	9.19	2.07	0.00327	8.44	Surface-Based	7.82	1.93
	L0000011	635715.91	4273126.43	9.36	2.07	0.00327	8.44	Surface-Based	7.82	1.93
	L0000012	635731.32	4273119.69	9.10	2.07	0.00327	8.44	Surface-Based	7.82	1.93
	L0000013	635746.73	4273112.95	8.59	2.07	0.00327	8.44	Surface-Based	7.82	1.93
	L0000014	635762.15	4273106.20	8.18	2.07	0.00327	8.44	Surface-Based	7.82	1.93
	L0000015	635777.56	4273099.46	7.95	2.07	0.00327	8.44	Surface-Based	7.82	1.93
	L0000016	635792.97	4273092.72	7.82	2.07	0.00327	8.44	Surface-Based	7.82	1.93
	L0000017	635808.38	4273085.98	7.66	2.07	0.00327	8.44	Surface-Based	7.82	1.93
	L0000018	635823.79	4273079.23	7.67	2.07	0.00327	8.44	Surface-Based	7.82	1.93
	L0000019	635840.15	4273076.25	7.72	2.07	0.00327	8.44	Surface-Based	7.82	1.93
	L0000020	635856.92	4273074.94	7.72	2.07	0.00327	8.44	Surface-Based	7.82	1.93
	L0000021	635873.69	4273073.63	7.71	2.07	0.00327	8.44	Surface-Based	7.82	1.93
	L0000022	635890.46	4273072.32	7.70	2.07	0.00327	8.44	Surface-Based	7.82	1.93
	L0000023	635907.23	4273071.00	7.71	2.07	0.00327	8.44	Surface-Based	7.82	1.93
	L0000024	635924.01	4273069.69	7.84	2.07	0.00327	8.44	Surface-Based	7.82	1.93

Source Pathway - Source Inputs

AERMOD

Line Source ID	Volume Source ID	X Coordinate [m]	Y Coordinate [m]	Base Elevation [m]	Release Height [m[	Emission Rate [g/s]	Length of Side [m]	Building Height [m]	Initial Lateral Dimencion [m]	Initial Vertical Dimencion [m]
SLINE23A	L0000025	635940.78	4273068.38	7.92	2.07	0.00327	8.44	Surface-Based	7.82	1.93
	L0000026	635957.55	4273067.07	7.92	2.07	0.00327	8.44	Surface-Based	7.82	1.93
	L0000027	635974.32	4273065.75	7.92	2.07	0.00327	8.44	Surface-Based	7.82	1.93
	L0000028	635991.09	4273064.44	7.92	2.07	0.00327	8.44	Surface-Based	7.82	1.93
	L0000029	636007.86	4273063.13	7.91	2.07	0.00327	8.44	Surface-Based	7.82	1.93
	L0000030	636024.63	4273061.82	7.89	2.07	0.00327	8.44	Surface-Based	7.82	1.93
	L0000031	636041.40	4273060.50	7.88	2.07	0.00327	8.44	Surface-Based	7.82	1.93
	L0000032	636058.18	4273059.19	7.87	2.07	0.00327	8.44	Surface-Based	7.82	1.93
	L0000033	636074.95	4273057.88	7.90	2.07	0.00327	8.44	Surface-Based	7.82	1.93
	L0000034	636091.72	4273056.57	7.92	2.07	0.00327	8.44	Surface-Based	7.82	1.93
	L0000035	636108.49	4273055.25	7.92	2.07	0.00327	8.44	Surface-Based	7.82	1.93
	L0000036	636125.26	4273053.94	8.00	2.07	0.00327	8.44	Surface-Based	7.82	1.93
	L0000037	636142.03	4273052.63	8.09	2.07	0.00327	8.44	Surface-Based	7.82	1.93
	L0000038	636158.80	4273051.32	8.16	2.07	0.00327	8.44	Surface-Based	7.82	1.93
	L0000039	636175.58	4273050.00	8.25	2.07	0.00327	8.44	Surface-Based	7.82	1.93
	L0000040	636192.35	4273048.69	8.42	2.07	0.00327	8.44	Surface-Based	7.82	1.93
	L0000041	636209.12	4273047.38	8.56	2.07	0.00327	8.44	Surface-Based	7.82	1.93
	L0000042	636225.89	4273046.07	8.67	2.07	0.00327	8.44	Surface-Based	7.82	1.93
	L0000043	636242.66	4273044.75	8.77	2.07	0.00327	8.44	Surface-Based	7.82	1.93
	L0000044	636259.43	4273043.44	8.83	2.07	0.00327	8.44	Surface-Based	7.82	1.93
	L0000045	636276.20	4273042.13	8.93	2.07	0.00327	8.44	Surface-Based	7.82	1.93
	L0000046	636292.97	4273040.82	9.08	2.07	0.00327	8.44	Surface-Based	7.82	1.93
	L0000047	636309.75	4273039.50	9.10	2.07	0.00327	8.44	Surface-Based	7.82	1.93
	L0000048	636326.52	4273038.19	9.11	2.07	0.00327	8.44	Surface-Based	7.82	1.93
	L0000049	636343.29	4273036.88	9.12	2.07	0.00327	8.44	Surface-Based	7.82	1.93

Source Pathway - Source Inputs

AERMOD

Line Source ID	Volume Source ID	X Coordinate [m]	Y Coordinate [m]	Base Elevation [m]	Release Height [m[	Emission Rate [g/s]	Length of Side [m]	Building Height [m]	Initial Lateral Dimencion [m]	Initial Vertical Dimencion [m]
SLINE23A	L0000050	636360.06	4273035.57	9.08	2.07	0.00327	8.44	Surface-Based	7.82	1.93
	L0000051	636376.83	4273034.25	8.92	2.07	0.00327	8.44	Surface-Based	7.82	1.93
	L0000052	636393.60	4273032.94	8.94	2.07	0.00327	8.44	Surface-Based	7.82	1.93
	L0000053	636410.37	4273031.63	9.08	2.07	0.00327	8.44	Surface-Based	7.82	1.93
	L0000054	636427.14	4273030.31	9.12	2.07	0.00327	8.44	Surface-Based	7.82	1.93
	L0000055	636443.92	4273029.00	9.14	2.07	0.00327	8.44	Surface-Based	7.82	1.93
	L0000056	636460.69	4273027.69	9.14	2.07	0.00327	8.44	Surface-Based	7.82	1.93
	L0000057	636477.46	4273026.38	9.14	2.07	0.00327	8.44	Surface-Based	7.82	1.93
	L0000058	636494.23	4273025.06	9.14	2.07	0.00327	8.44	Surface-Based	7.82	1.93
	L0000059	636511.00	4273023.75	9.14	2.07	0.00327	8.44	Surface-Based	7.82	1.93
	L0000060	636527.77	4273022.44	9.14	2.07	0.00327	8.44	Surface-Based	7.82	1.93
	L0000061	636544.54	4273021.13	9.14	2.07	0.00327	8.44	Surface-Based	7.82	1.93
	L0000062	636561.32	4273019.81	9.14	2.07	0.00327	8.44	Surface-Based	7.82	1.93
	L0000063	636578.09	4273018.50	9.14	2.07	0.00327	8.44	Surface-Based	7.82	1.93
	L0000064	636594.86	4273017.19	9.14	2.07	0.00327	8.44	Surface-Based	7.82	1.93
	L0000065	636611.63	4273015.88	9.14	2.07	0.00327	8.44	Surface-Based	7.82	1.93
	L0000066	636628.40	4273014.56	9.14	2.07	0.00327	8.44	Surface-Based	7.82	1.93
	L0000067	636645.17	4273013.25	9.14	2.07	0.00327	8.44	Surface-Based	7.82	1.93
	L0000068	636661.94	4273011.94	9.14	2.07	0.00327	8.44	Surface-Based	7.82	1.93
	L0000069	636678.71	4273010.63	9.14	2.07	0.00327	8.44	Surface-Based	7.82	1.93
	L0000070	636695.49	4273009.31	9.14	2.07	0.00327	8.44	Surface-Based	7.82	1.93
	L0000071	636712.26	4273008.00	9.14	2.07	0.00327	8.44	Surface-Based	7.82	1.93
	L0000072	636729.03	4273006.69	9.14	2.07	0.00327	8.44	Surface-Based	7.82	1.93
	L0000073	636745.80	4273005.38	9.14	2.07	0.00327	8.44	Surface-Based	7.82	1.93
	L0000074	636762.57	4273004.06	9.14	2.07	0.00327	8.44	Surface-Based	7.82	1.93

Source Pathway - Source Inputs

AERMOD

Line Source ID	Volume Source ID	X Coordinate [m]	Y Coordinate [m]	Base Elevation [m]	Release Height [m[	Emission Rate [g/s]	Length of Side [m]	Building Height [m]	Initial Lateral Dimencion [m]	Initial Vertical Dimencion [m]
SLINE23A	L0000075	636779.34	4273002.75	9.09	2.07	0.00327	8.44	Surface-Based	7.82	1.93
	L0000076	636796.11	4273001.44	8.95	2.07	0.00327	8.44	Surface-Based	7.82	1.93
	L0000077	636812.88	4273002.07	8.86	2.07	0.00327	8.44	Surface-Based	7.82	1.93
	L0000078	636829.64	4273003.51	8.84	2.07	0.00327	8.44	Surface-Based	7.82	1.93
	L0000079	636846.40	4273004.95	8.84	2.07	0.00327	8.44	Surface-Based	7.82	1.93
	L0000080	636863.16	4273006.38	8.84	2.07	0.00327	8.44	Surface-Based	7.82	1.93
	L0000081	636879.92	4273007.82	8.84	2.07	0.00327	8.44	Surface-Based	7.82	1.93
	L0000082	636896.68	4273009.26	8.86	2.07	0.00327	8.44	Surface-Based	7.82	1.93
	L0000083	636913.44	4273010.69	9.00	2.07	0.00327	8.44	Surface-Based	7.82	1.93
	L0000084	636930.21	4273012.13	9.02	2.07	0.00327	8.44	Surface-Based	7.82	1.93
	L0000085	636946.97	4273013.57	8.89	2.07	0.00327	8.44	Surface-Based	7.82	1.93
	L0000086	636963.73	4273015.00	8.77	2.07	0.00327	8.44	Surface-Based	7.82	1.93
	L0000087	636980.49	4273016.44	8.67	2.07	0.00327	8.44	Surface-Based	7.82	1.93
	L0000088	636997.25	4273017.88	8.67	2.07	0.00327	8.44	Surface-Based	7.82	1.93
	L0000089	637014.01	4273019.31	8.68	2.07	0.00327	8.44	Surface-Based	7.82	1.93
	L0000090	637030.77	4273020.75	8.78	2.07	0.00327	8.44	Surface-Based	7.82	1.93
	L0000091	637047.53	4273022.19	8.85	2.07	0.00327	8.44	Surface-Based	7.82	1.93
	L0000092	637064.30	4273023.62	8.92	2.07	0.00327	8.44	Surface-Based	7.82	1.93
	L0000093	637081.06	4273025.06	8.99	2.07	0.00327	8.44	Surface-Based	7.82	1.93
	L0000094	637097.80	4273026.63	9.06	2.07	0.00327	8.44	Surface-Based	7.82	1.93
	L0000095	637114.11	4273030.71	9.13	2.07	0.00327	8.44	Surface-Based	7.82	1.93
	L0000096	637130.43	4273034.80	9.12	2.07	0.00327	8.44	Surface-Based	7.82	1.93
	L0000097	637146.75	4273038.88	9.89	2.07	0.00327	8.44	Surface-Based	7.82	1.93
	L0000098	637163.07	4273042.97	10.76	2.07	0.00327	8.44	Surface-Based	7.82	1.93
	L0000099	637179.39	4273047.05	11.57	2.07	0.00327	8.44	Surface-Based	7.82	1.93

Source Pathway - Source Inputs

AERMOD

Line Source ID	Volume Source ID	X Coordinate [m]	Y Coordinate [m]	Base Elevation [m]	Release Height [m[	Emission Rate [g/s]	Length of Side [m]	Building Height [m]	Initial Lateral Dimencion [m]	Initial Vertical Dimencion [m]
SLINE23A	L0000100	637195.71	4273051.14	12.10	2.07	0.00327	8.44	Surface-Based	7.82	1.93
	L0000101	637212.03	4273055.22	11.68	2.07	0.00327	8.44	Surface-Based	7.82	1.93
	L0000102	637228.35	4273059.31	11.40	2.07	0.00327	8.44	Surface-Based	7.82	1.93
	L0000103	637244.67	4273063.40	11.49	2.07	0.00327	8.44	Surface-Based	7.82	1.93
	L0000104	637260.99	4273067.48	11.91	2.07	0.00327	8.44	Surface-Based	7.82	1.93
	L0000105	637277.30	4273071.57	12.56	2.07	0.00327	8.44	Surface-Based	7.82	1.93
	L0000106	637293.62	4273075.65	12.58	2.07	0.00327	8.44	Surface-Based	7.82	1.93
	L0000107	637309.94	4273079.74	12.37	2.07	0.00327	8.44	Surface-Based	7.82	1.93
	L0000108	637326.26	4273083.82	12.63	2.07	0.00327	8.44	Surface-Based	7.82	1.93
	L0000109	637342.58	4273087.91	13.07	2.07	0.00327	8.44	Surface-Based	7.82	1.93
	L0000110	637358.90	4273091.99	12.95	2.07	0.00327	8.44	Surface-Based	7.82	1.93
	L0000111	637375.22	4273096.08	12.81	2.07	0.00327	8.44	Surface-Based	7.82	1.93
	L0000112	637391.54	4273100.16	12.95	2.07	0.00327	8.44	Surface-Based	7.82	1.93
	L0000113	637407.86	4273104.25	12.97	2.07	0.00327	8.44	Surface-Based	7.82	1.93
	L0000114	637424.18	4273108.33	12.76	2.07	0.00327	8.44	Surface-Based	7.82	1.93
	L0000115	637440.50	4273112.42	12.56	2.07	0.00327	8.44	Surface-Based	7.82	1.93
	L0000116	637456.81	4273116.50	12.35	2.07	0.00327	8.44	Surface-Based	7.82	1.93
	L0000117	637473.13	4273120.59	12.10	2.07	0.00327	8.44	Surface-Based	7.82	1.93
	L0000118	637489.45	4273124.67	11.93	2.07	0.00327	8.44	Surface-Based	7.82	1.93
	L0000119	637505.77	4273128.76	11.79	2.07	0.00327	8.44	Surface-Based	7.82	1.93
	L0000120	637522.09	4273132.84	11.61	2.07	0.00327	8.44	Surface-Based	7.82	1.93
	L0000121	637538.41	4273136.93	11.49	2.07	0.00327	8.44	Surface-Based	7.82	1.93
	L0000122	637554.73	4273141.01	11.43	2.07	0.00327	8.44	Surface-Based	7.82	1.93
	L0000123	637571.05	4273145.10	11.31	2.07	0.00327	8.44	Surface-Based	7.82	1.93
	L0000124	637574.65	4273131.14	11.13	2.07	0.00327	8.44	Surface-Based	7.82	1.93

Source Pathway - Source Inputs

AERMOD

Line Source ID	Volume Source ID	X Coordinate [m]	Y Coordinate [m]	Base Elevation [m]	Release Height [m[	Emission Rate [g/s]	Length of Side [m]	Building Height [m]	Initial Lateral Dimencion [m]	Initial Vertical Dimencion [m]
SLINE23A	L0000125	637576.30	4273114.40	11.02	2.07	0.00327	8.44	Surface-Based	7.82	1.93
	L0000126	637577.95	4273097.66	10.98	2.07	0.00327	8.44	Surface-Based	7.82	1.93
	L0000127	637579.60	4273080.91	10.83	2.07	0.00327	8.44	Surface-Based	7.82	1.93
	L0000128	637581.24	4273064.17	10.66	2.07	0.00327	8.44	Surface-Based	7.82	1.93
	L0000129	637582.89	4273047.43	10.49	2.07	0.00327	8.44	Surface-Based	7.82	1.93
	L0000130	637584.54	4273030.69	10.32	2.07	0.00327	8.44	Surface-Based	7.82	1.93
	L0000131	637586.19	4273013.95	10.18	2.07	0.00327	8.44	Surface-Based	7.82	1.93
	L0000132	637587.55	4272997.19	10.04	2.07	0.00327	8.44	Surface-Based	7.82	1.93
	L0000133	637587.99	4272980.37	9.86	2.07	0.00327	8.44	Surface-Based	7.82	1.93
	L0000134	637588.43	4272963.55	9.67	2.07	0.00327	8.44	Surface-Based	7.82	1.93
	L0000135	637588.86	4272946.74	9.47	2.07	0.00327	8.44	Surface-Based	7.82	1.93
	L0000136	637589.30	4272929.92	9.35	2.07	0.00327	8.44	Surface-Based	7.82	1.93
	L0000137	637589.74	4272913.10	9.26	2.07	0.00327	8.44	Surface-Based	7.82	1.93
	L0000138	637590.18	4272896.29	9.23	2.07	0.00327	8.44	Surface-Based	7.82	1.93
	L0000139	637590.61	4272879.47	9.20	2.07	0.00327	8.44	Surface-Based	7.82	1.93
	L0000140	637591.05	4272862.65	9.16	2.07	0.00327	8.44	Surface-Based	7.82	1.93
	L0000141	637591.49	4272845.84	9.17	2.07	0.00327	8.44	Surface-Based	7.82	1.93
	L0000142	637591.92	4272829.02	9.21	2.07	0.00327	8.44	Surface-Based	7.82	1.93
	L0000143	637592.36	4272812.20	9.23	2.07	0.00327	8.44	Surface-Based	7.82	1.93
	L0000144	637592.80	4272795.39	9.23	2.07	0.00327	8.44	Surface-Based	7.82	1.93
	L0000145	637593.23	4272778.57	9.19	2.07	0.00327	8.44	Surface-Based	7.82	1.93
	L0000146	637593.67	4272761.75	9.14	2.07	0.00327	8.44	Surface-Based	7.82	1.93
	L0000147	637594.11	4272744.93	9.14	2.07	0.00327	8.44	Surface-Based	7.82	1.93
	L0000148	637594.54	4272728.12	9.14	2.07	0.00327	8.44	Surface-Based	7.82	1.93
	L0000149	637594.98	4272711.30	9.14	2.07	0.00327	8.44	Surface-Based	7.82	1.93

Source Pathway - Source Inputs

AERMOD

Line Source ID	Volume Source ID	X Coordinate [m]	Y Coordinate [m]	Base Elevation [m]	Release Height [m[	Emission Rate [g/s]	Length of Side [m]	Building Height [m]	Initial Lateral Dimencion [m]	Initial Vertical Dimencion [m]
SLINE23A	L0000150	637595.42	4272694.48	9.14	2.07	0.00327	8.44	Surface-Based	7.82	1.93
	L0000151	637595.85	4272677.67	9.14	2.07	0.00327	8.44	Surface-Based	7.82	1.93
	L0000152	637596.29	4272660.85	9.14	2.07	0.00327	8.44	Surface-Based	7.82	1.93
	L0000153	637596.73	4272644.03	9.14	2.07	0.00327	8.44	Surface-Based	7.82	1.93
	L0000154	637597.16	4272627.22	9.14	2.07	0.00327	8.44	Surface-Based	7.82	1.93
	L0000155	637597.60	4272610.40	9.14	2.07	0.00327	8.44	Surface-Based	7.82	1.93
	L0000156	637598.04	4272593.58	9.14	2.07	0.00327	8.44	Surface-Based	7.82	1.93
	L0000157	637598.47	4272576.77	9.14	2.07	0.00327	8.44	Surface-Based	7.82	1.93
	L0000158	637598.91	4272559.95	9.14	2.07	0.00327	8.44	Surface-Based	7.82	1.93
	L0000159	637599.35	4272543.13	9.08	2.07	0.00327	8.44	Surface-Based	7.82	1.93
	L0000160	637599.79	4272526.31	8.99	2.07	0.00327	8.44	Surface-Based	7.82	1.93
	L0000161	637600.22	4272509.50	9.06	2.07	0.00327	8.44	Surface-Based	7.82	1.93
	L0000162	637600.66	4272492.68	9.14	2.07	0.00327	8.44	Surface-Based	7.82	1.93
	L0000163	637601.10	4272475.86	9.14	2.07	0.00327	8.44	Surface-Based	7.82	1.93
	L0000164	637601.53	4272459.05	9.14	2.07	0.00327	8.44	Surface-Based	7.82	1.93
	L0000165	637601.97	4272442.23	9.14	2.07	0.00327	8.44	Surface-Based	7.82	1.93
	L0000166	637602.41	4272425.41	9.32	2.07	0.00327	8.44	Surface-Based	7.82	1.93
	L0000167	637602.84	4272408.60	9.65	2.07	0.00327	8.44	Surface-Based	7.82	1.93
	L0000168	637603.28	4272391.78	9.73	2.07	0.00327	8.44	Surface-Based	7.82	1.93
	L0000169	637603.72	4272374.96	9.75	2.07	0.00327	8.44	Surface-Based	7.82	1.93
	L0000170	637604.15	4272358.15	9.64	2.07	0.00327	8.44	Surface-Based	7.82	1.93
	L0000171	637612.96	4272349.91	9.78	2.07	0.00327	8.44	Surface-Based	7.82	1.93
	L0000172	637629.78	4272349.91	9.99	2.07	0.00327	8.44	Surface-Based	7.82	1.93
	L0000173	637646.60	4272349.91	10.05	2.07	0.00327	8.44	Surface-Based	7.82	1.93
	L0000174	637663.42	4272349.91	9.37	2.07	0.00327	8.44	Surface-Based	7.82	1.93

Source Pathway - Source Inputs

AERMOD

Line Source ID	Volume Source ID	X Coordinate [m]	Y Coordinate [m]	Base Elevation [m]	Release Height [m[	Emission Rate [g/s]	Length of Side [m]	Building Height [m]	Initial Lateral Dimencion [m]	Initial Vertical Dimencion [m]
SLINE23A	L0000175	637680.25	4272349.91	8.67	2.07	0.00327	8.44	Surface-Based	7.82	1.93
	L0000176	637697.07	4272349.91	7.92	2.07	0.00327	8.44	Surface-Based	7.82	1.93
	L0000177	637713.89	4272349.91	8.73	2.07	0.00327	8.44	Surface-Based	7.82	1.93
	L0000178	637730.71	4272349.91	10.61	2.07	0.00327	8.44	Surface-Based	7.82	1.93
	L0000179	637747.54	4272349.91	11.50	2.07	0.00327	8.44	Surface-Based	7.82	1.93
	L0000180	637764.36	4272349.91	12.15	2.07	0.00327	8.44	Surface-Based	7.82	1.93
	L0000181	637781.18	4272349.91	12.35	2.07	0.00327	8.44	Surface-Based	7.82	1.93
	L0000182	637798.00	4272349.91	12.46	2.07	0.00327	8.44	Surface-Based	7.82	1.93
	L0000183	637814.83	4272349.91	12.28	2.07	0.00327	8.44	Surface-Based	7.82	1.93
	L0000184	637831.65	4272349.91	12.19	2.07	0.00327	8.44	Surface-Based	7.82	1.93
	L0000185	637848.47	4272349.91	12.19	2.07	0.00327	8.44	Surface-Based	7.82	1.93
	L0000186	637865.29	4272349.91	12.10	2.07	0.00327	8.44	Surface-Based	7.82	1.93
	L0000187	637882.12	4272349.91	11.95	2.07	0.00327	8.44	Surface-Based	7.82	1.93
	L0000188	637898.94	4272349.91	11.91	2.07	0.00327	8.44	Surface-Based	7.82	1.93
	L0000189	637915.76	4272349.91	11.89	2.07	0.00327	8.44	Surface-Based	7.82	1.93
	L0000190	637932.59	4272349.91	11.89	2.07	0.00327	8.44	Surface-Based	7.82	1.93
	L0000191	637949.41	4272349.91	11.90	2.07	0.00327	8.44	Surface-Based	7.82	1.93
	L0000192	637966.23	4272349.91	11.92	2.07	0.00327	8.44	Surface-Based	7.82	1.93
	L0000193	637983.05	4272349.91	12.01	2.07	0.00327	8.44	Surface-Based	7.82	1.93
	L0000194	637999.88	4272349.91	12.16	2.07	0.00327	8.44	Surface-Based	7.82	1.93
	L0000195	638010.35	4272343.49	12.19	2.07	0.00327	8.44	Surface-Based	7.82	1.93
	L0000196	638010.56	4272326.67	12.15	2.07	0.00327	8.44	Surface-Based	7.82	1.93
	L0000197	638010.77	4272309.85	12.03	2.07	0.00327	8.44	Surface-Based	7.82	1.93
	L0000198	638010.98	4272293.03	11.73	2.07	0.00327	8.44	Surface-Based	7.82	1.93
	L0000199	638011.19	4272276.20	11.49	2.07	0.00327	8.44	Surface-Based	7.82	1.93

Source Pathway - Source Inputs

AERMOD

Line Source ID	Volume Source ID	X Coordinate [m]	Y Coordinate [m]	Base Elevation [m]	Release Height [m[	Emission Rate [g/s]	Length of Side [m]	Building Height [m]	Initial Lateral Dimencion [m]	Initial Vertical Dimencion [m]
SLINE23A	L0000200	638011.40	4272259.38	11.32	2.07	0.00327	8.44	Surface-Based	7.82	1.93
	L0000201	638011.62	4272242.56	11.15	2.07	0.00327	8.44	Surface-Based	7.82	1.93
	L0000202	638011.83	4272225.74	10.98	2.07	0.00327	8.44	Surface-Based	7.82	1.93
	L0000203	638012.04	4272208.92	10.85	2.07	0.00327	8.44	Surface-Based	7.82	1.93
	L0000204	638012.25	4272192.10	10.74	2.07	0.00327	8.44	Surface-Based	7.82	1.93
	L0000205	638012.46	4272175.28	10.70	2.07	0.00327	8.44	Surface-Based	7.82	1.93
	L0000206	638012.67	4272158.46	10.60	2.07	0.00327	8.44	Surface-Based	7.82	1.93
	L0000207	638012.88	4272141.63	10.43	2.07	0.00327	8.44	Surface-Based	7.82	1.93
	L0000208	638013.09	4272124.81	10.36	2.07	0.00327	8.44	Surface-Based	7.82	1.93
	L0000209	638013.30	4272107.99	10.36	2.07	0.00327	8.44	Surface-Based	7.82	1.93
	L0000210	638013.51	4272091.17	10.22	2.07	0.00327	8.44	Surface-Based	7.82	1.93
	L0000211	638013.72	4272074.35	10.05	2.07	0.00327	8.44	Surface-Based	7.82	1.93
	L0000212	638013.93	4272057.53	9.88	2.07	0.00327	8.44	Surface-Based	7.82	1.93
	L0000213	638014.14	4272040.71	9.75	2.07	0.00327	8.44	Surface-Based	7.82	1.93
	L0000214	638014.35	4272023.89	9.75	2.07	0.00327	8.44	Surface-Based	7.82	1.93
	L0000215	638014.56	4272007.06	9.67	2.07	0.00327	8.44	Surface-Based	7.82	1.93
	L0000216	638014.77	4271990.24	9.50	2.07	0.00327	8.44	Surface-Based	7.82	1.93
	L0000217	638014.98	4271973.42	9.45	2.07	0.00327	8.44	Surface-Based	7.82	1.93
	L0000218	638015.19	4271956.60	9.45	2.07	0.00327	8.44	Surface-Based	7.82	1.93
	L0000219	638015.40	4271939.78	9.30	2.07	0.00327	8.44	Surface-Based	7.82	1.93
	L0000220	638015.61	4271922.96	9.00	2.07	0.00327	8.44	Surface-Based	7.82	1.93
	L0000221	638015.82	4271906.14	7.77	2.07	0.00327	8.44	Surface-Based	7.82	1.93
	L0000222	638016.03	4271889.32	7.42	2.07	0.00327	8.44	Surface-Based	7.82	1.93
	L0000223	638016.24	4271872.49	8.82	2.07	0.00327	8.44	Surface-Based	7.82	1.93
	L0000224	638016.45	4271855.67	9.45	2.07	0.00327	8.44	Surface-Based	7.82	1.93

Source Pathway - Source Inputs

AERMOD

Line Source ID	Volume Source ID	X Coordinate [m]	Y Coordinate [m]	Base Elevation [m]	Release Height [m[	Emission Rate [g/s]	Length of Side [m]	Building Height [m]	Initial Lateral Dimencion [m]	Initial Vertical Dimencion [m]
SLINE23A	L0000225	638016.66	4271838.85	9.45	2.07	0.00327	8.44	Surface-Based	7.82	1.93
	L0000226	638016.87	4271822.03	9.58	2.07	0.00327	8.44	Surface-Based	7.82	1.93
	L0000227	638017.08	4271805.21	9.75	2.07	0.00327	8.44	Surface-Based	7.82	1.93
	L0000228	638017.29	4271788.39	9.75	2.07	0.00327	8.44	Surface-Based	7.82	1.93
	L0000229	638017.50	4271771.57	9.77	2.07	0.00327	8.44	Surface-Based	7.82	1.93
	L0000230	638017.71	4271754.74	9.86	2.07	0.00327	8.44	Surface-Based	7.82	1.93
	L0000231	638017.92	4271737.92	9.95	2.07	0.00327	8.44	Surface-Based	7.82	1.93
	L0000232	638018.13	4271721.10	10.03	2.07	0.00327	8.44	Surface-Based	7.82	1.93
	L0000233	638018.34	4271704.28	10.27	2.07	0.00327	8.44	Surface-Based	7.82	1.93
	L0000234	638018.55	4271687.46	10.62	2.07	0.00327	8.44	Surface-Based	7.82	1.93
	L0000235	638018.76	4271670.64	10.67	2.07	0.00327	8.44	Surface-Based	7.82	1.93
	L0000236	638018.97	4271653.82	10.67	2.07	0.00327	8.44	Surface-Based	7.82	1.93
	L0000237	638019.18	4271637.00	10.67	2.07	0.00327	8.44	Surface-Based	7.82	1.93
	L0000238	638019.39	4271620.17	10.67	2.07	0.00327	8.44	Surface-Based	7.82	1.93
	L0000239	638019.61	4271603.35	10.67	2.07	0.00327	8.44	Surface-Based	7.82	1.93
	L0000240	638019.82	4271586.53	10.67	2.07	0.00327	8.44	Surface-Based	7.82	1.93
	L0000241	638020.03	4271569.71	10.67	2.07	0.00327	8.44	Surface-Based	7.82	1.93
	L0000242	638020.24	4271552.89	10.67	2.07	0.00327	8.44	Surface-Based	7.82	1.93
	L0000243	638020.45	4271536.07	10.67	2.07	0.00327	8.44	Surface-Based	7.82	1.93
	L0000244	638020.66	4271519.25	10.67	2.07	0.00327	8.44	Surface-Based	7.82	1.93
	L0000245	638020.87	4271502.43	10.67	2.07	0.00327	8.44	Surface-Based	7.82	1.93
	L0000246	638021.08	4271485.60	10.67	2.07	0.00327	8.44	Surface-Based	7.82	1.93
	L0000247	638021.29	4271468.78	10.67	2.07	0.00327	8.44	Surface-Based	7.82	1.93
	L0000248	638021.50	4271451.96	10.67	2.07	0.00327	8.44	Surface-Based	7.82	1.93
	L0000249	638021.71	4271435.14	10.67	2.07	0.00327	8.44	Surface-Based	7.82	1.93

Source Pathway - Source Inputs

AERMOD

Line Source ID	Volume Source ID	X Coordinate [m]	Y Coordinate [m]	Base Elevation [m]	Release Height [m[	Emission Rate [g/s]	Length of Side [m]	Building Height [m]	Initial Lateral Dimencion [m]	Initial Vertical Dimencion [m]
SLINE23A	L0000250	638021.92	4271418.32	10.67	2.07	0.00327	8.44	Surface-Based	7.82	1.93
	L0000251	638022.13	4271401.50	10.67	2.07	0.00327	8.44	Surface-Based	7.82	1.93
	L0000252	638022.34	4271384.68	10.67	2.07	0.00327	8.44	Surface-Based	7.82	1.93
	L0000253	638022.55	4271367.86	10.67	2.07	0.00327	8.44	Surface-Based	7.82	1.93
	L0000254	638022.76	4271351.03	10.67	2.07	0.00327	8.44	Surface-Based	7.82	1.93
	L0000255	638022.97	4271334.21	10.67	2.07	0.00327	8.44	Surface-Based	7.82	1.93
	L0000256	638023.18	4271317.39	10.67	2.07	0.00327	8.44	Surface-Based	7.82	1.93
	L0000257	638023.39	4271300.57	10.67	2.07	0.00327	8.44	Surface-Based	7.82	1.93
	L0000258	638023.60	4271283.75	10.67	2.07	0.00327	8.44	Surface-Based	7.82	1.93
	L0000259	638023.81	4271266.93	10.67	2.07	0.00327	8.44	Surface-Based	7.82	1.93
	L0000260	638024.02	4271250.11	10.67	2.07	0.00327	8.44	Surface-Based	7.82	1.93
	L0000261	638024.23	4271233.29	10.67	2.07	0.00327	8.44	Surface-Based	7.82	1.93
	L0000262	638024.44	4271216.46	10.67	2.07	0.00327	8.44	Surface-Based	7.82	1.93
	L0000263	638024.65	4271199.64	10.67	2.07	0.00327	8.44	Surface-Based	7.82	1.93
	L0000264	638024.86	4271182.82	10.67	2.07	0.00327	8.44	Surface-Based	7.82	1.93
	L0000265	638025.07	4271166.00	10.67	2.07	0.00327	8.44	Surface-Based	7.82	1.93
	L0000266	638025.28	4271149.18	10.67	2.07	0.00327	8.44	Surface-Based	7.82	1.93
	L0000267	638025.49	4271132.36	10.67	2.07	0.00327	8.44	Surface-Based	7.82	1.93
	L0000268	638025.70	4271115.54	10.67	2.07	0.00327	8.44	Surface-Based	7.82	1.93
	L0000269	638025.91	4271098.71	10.67	2.07	0.00327	8.44	Surface-Based	7.82	1.93
	L0000270	638026.12	4271081.89	10.67	2.07	0.00327	8.44	Surface-Based	7.82	1.93
	L0000271	638026.33	4271065.07	10.67	2.07	0.00327	8.44	Surface-Based	7.82	1.93
	L0000272	638026.54	4271048.25	10.67	2.07	0.00327	8.44	Surface-Based	7.82	1.93
	L0000273	638026.75	4271031.43	10.67	2.07	0.00327	8.44	Surface-Based	7.82	1.93
	L0000274	638026.96	4271014.61	10.67	2.07	0.00327	8.44	Surface-Based	7.82	1.93

Source Pathway - Source Inputs

AERMOD

Line Source ID	Volume Source ID	X Coordinate [m]	Y Coordinate [m]	Base Elevation [m]	Release Height [m[	Emission Rate [g/s]	Length of Side [m]	Building Height [m]	Initial Lateral Dimencion [m]	Initial Vertical Dimencion [m]
SLINE23A	L0000275	638027.17	4270997.79	10.67	2.07	0.00327	8.44	Surface-Based	7.82	1.93
	L0000276	638023.38	4270981.94	10.67	2.07	0.00327	8.44	Surface-Based	7.82	1.93
	L0000277	638006.68	4270983.97	10.67	2.07	0.00327	8.44	Surface-Based	7.82	1.93
	L0000278	637989.98	4270985.99	10.53	2.07	0.00327	8.44	Surface-Based	7.82	1.93
	L0000279	637973.28	4270988.02	10.36	2.07	0.00327	8.44	Surface-Based	7.82	1.93
	L0000280	637956.58	4270990.04	10.36	2.07	0.00327	8.44	Surface-Based	7.82	1.93
	L0000281	637939.88	4270992.06	10.32	2.07	0.00327	8.44	Surface-Based	7.82	1.93
	L0000282	637923.18	4270994.09	10.15	2.07	0.00327	8.44	Surface-Based	7.82	1.93
	L0000283	637906.48	4270996.11	9.98	2.07	0.00327	8.44	Surface-Based	7.82	1.93
	L0000284	637897.30	4270986.86	9.93	2.07	0.00327	8.44	Surface-Based	7.82	1.93
	L0000285	637892.75	4270970.66	10.02	2.07	0.00327	8.44	Surface-Based	7.82	1.93
	L0000286	637888.19	4270954.47	10.06	2.07	0.00327	8.44	Surface-Based	7.82	1.93
	L0000287	637883.64	4270938.27	10.06	2.07	0.00327	8.44	Surface-Based	7.82	1.93
	L0000288	637879.08	4270922.08	10.06	2.07	0.00327	8.44	Surface-Based	7.82	1.93
	L0000289	637874.53	4270905.88	10.06	2.07	0.00327	8.44	Surface-Based	7.82	1.93
	L0000290	637869.98	4270889.69	10.21	2.07	0.00327	8.44	Surface-Based	7.82	1.93
	L0000291	637864.11	4270874.20	10.36	2.07	0.00327	8.44	Surface-Based	7.82	1.93
	L0000292	637853.16	4270861.42	10.36	2.07	0.00327	8.44	Surface-Based	7.82	1.93
	L0000293	637841.34	4270850.67	10.36	2.07	0.00327	8.44	Surface-Based	7.82	1.93
	L0000294	637824.54	4270851.51	10.36	2.07	0.00327	8.44	Surface-Based	7.82	1.93
	L0000295	637807.74	4270852.35	10.49	2.07	0.00327	8.44	Surface-Based	7.82	1.93
	L0000296	637790.94	4270853.19	10.59	2.07	0.00327	8.44	Surface-Based	7.82	1.93
	L0000297	637774.14	4270854.03	10.64	2.07	0.00327	8.44	Surface-Based	7.82	1.93
	L0000298	637757.34	4270854.87	10.60	2.07	0.00327	8.44	Surface-Based	7.82	1.93
	L0000299	637740.53	4270855.71	10.43	2.07	0.00327	8.44	Surface-Based	7.82	1.93

Source Pathway - Source Inputs

AERMOD

Line Source ID	Volume Source ID	X Coordinate [m]	Y Coordinate [m]	Base Elevation [m]	Release Height [m[	Emission Rate [g/s]	Length of Side [m]	Building Height [m]	Initial Lateral Dimencion [m]	Initial Vertical Dimencion [m]
SLINE23A	L0000300	637723.73	4270856.55	10.26	2.07	0.00327	8.44	Surface-Based	7.82	1.93
	L0000301	637706.93	4270857.39	10.09	2.07	0.00327	8.44	Surface-Based	7.82	1.93
	L0000302	637690.13	4270858.23	9.78	2.07	0.00327	8.44	Surface-Based	7.82	1.93
	L0000303	637673.33	4270859.07	9.44	2.07	0.00327	8.44	Surface-Based	7.82	1.93
	L0000304	637656.53	4270859.91	9.27	2.07	0.00327	8.44	Surface-Based	7.82	1.93
	L0000305	637639.73	4270860.75	9.10	2.07	0.00327	8.44	Surface-Based	7.82	1.93
	L0000306	637622.92	4270861.59	8.93	2.07	0.00327	8.44	Surface-Based	7.82	1.93

Line Source ID	Volume Source ID	X Coordinate [m]	Y Coordinate [m]	Base Elevation [m]	Release Height [m[	Emission Rate [g/s]	Length of Side [m]	Building Height [m]	Initial Lateral Dimencion [m]	Initial Vertical Dimencion [m]
SLINE23B	L0025986	638028.21	4270991.94	10.67	2.55	0.01449	8.44	Surface-Based	7.75	1.93
	L0025987	638028.73	4270975.29	10.67	2.55	0.01449	8.44	Surface-Based	7.75	1.93
	L0025988	638029.26	4270958.64	10.67	2.55	0.01449	8.44	Surface-Based	7.75	1.93
	L0025989	638029.79	4270941.99	10.67	2.55	0.01449	8.44	Surface-Based	7.75	1.93
	L0025990	638030.32	4270925.33	10.67	2.55	0.01449	8.44	Surface-Based	7.75	1.93
	L0025991	638030.85	4270908.68	10.67	2.55	0.01449	8.44	Surface-Based	7.75	1.93
	L0025992	638031.37	4270892.03	10.67	2.55	0.01449	8.44	Surface-Based	7.75	1.93
	L0025993	638031.90	4270875.37	10.67	2.55	0.01449	8.44	Surface-Based	7.75	1.93
	L0025994	638032.43	4270858.72	10.67	2.55	0.01449	8.44	Surface-Based	7.75	1.93
	L0025995	638032.96	4270842.07	10.67	2.55	0.01449	8.44	Surface-Based	7.75	1.93
	L0025996	638033.48	4270825.41	10.67	2.55	0.01449	8.44	Surface-Based	7.75	1.93
	L0025997	638034.01	4270808.76	10.67	2.55	0.01449	8.44	Surface-Based	7.75	1.93
	L0025998	638034.54	4270792.11	10.67	2.55	0.01449	8.44	Surface-Based	7.75	1.93
	L0025999	638035.07	4270775.46	10.67	2.55	0.01449	8.44	Surface-Based	7.75	1.93
	L0026000	638035.59	4270758.80	10.67	2.55	0.01449	8.44	Surface-Based	7.75	1.93
	L0026001	638036.12	4270742.15	10.67	2.55	0.01449	8.44	Surface-Based	7.75	1.93

Source Pathway - Source Inputs

AERMOD

Line Source ID	Volume Source ID	X Coordinate [m]	Y Coordinate [m]	Base Elevation [m]	Release Height [m[	Emission Rate [g/s]	Length of Side [m]	Building Height [m]	Initial Lateral Dimencion [m]	Initial Vertical Dimencion [m]
SLINE23B	L0026002	638036.65	4270725.50	10.67	2.55	0.01449	8.44	Surface-Based	7.75	1.93
	L0026003	638028.43	4270712.69	10.67	2.55	0.01449	8.44	Surface-Based	7.75	1.93
	L0026004	638015.80	4270701.83	10.67	2.55	0.01449	8.44	Surface-Based	7.75	1.93
	L0026005	638003.16	4270690.97	10.67	2.55	0.01449	8.44	Surface-Based	7.75	1.93
	L0026006	637990.53	4270680.11	10.67	2.55	0.01449	8.44	Surface-Based	7.75	1.93
	L0026007	637977.89	4270669.25	10.67	2.55	0.01449	8.44	Surface-Based	7.75	1.93
	L0026008	637965.25	4270658.39	10.62	2.55	0.01449	8.44	Surface-Based	7.75	1.93
	L0026009	637952.62	4270647.53	10.62	2.55	0.01449	8.44	Surface-Based	7.75	1.93
	L0026010	637939.98	4270636.67	10.67	2.55	0.01449	8.44	Surface-Based	7.75	1.93
	L0026011	637928.94	4270624.34	10.67	2.55	0.01449	8.44	Surface-Based	7.75	1.93
	L0026012	637919.07	4270610.91	10.67	2.55	0.01449	8.44	Surface-Based	7.75	1.93
	L0026013	637909.21	4270597.49	10.67	2.55	0.01449	8.44	Surface-Based	7.75	1.93
	L0026014	637899.34	4270584.06	10.67	2.55	0.01449	8.44	Surface-Based	7.75	1.93
	L0026015	637889.48	4270570.63	10.67	2.55	0.01449	8.44	Surface-Based	7.75	1.93
	L0026016	637879.61	4270557.21	10.64	2.55	0.01449	8.44	Surface-Based	7.75	1.93
	L0026017	637870.42	4270543.32	10.52	2.55	0.01449	8.44	Surface-Based	7.75	1.93
	L0026018	637861.59	4270529.19	10.40	2.55	0.01449	8.44	Surface-Based	7.75	1.93
	L0026019	637852.76	4270515.06	10.36	2.55	0.01449	8.44	Surface-Based	7.75	1.93
	L0026020	637843.93	4270500.93	10.32	2.55	0.01449	8.44	Surface-Based	7.75	1.93
	L0026021	637835.10	4270486.81	10.18	2.55	0.01449	8.44	Surface-Based	7.75	1.93
	L0026022	637826.27	4270472.68	10.07	2.55	0.01449	8.44	Surface-Based	7.75	1.93
	L0026023	637817.44	4270458.55	10.06	2.55	0.01449	8.44	Surface-Based	7.75	1.93
	L0026024	637808.54	4270444.47	10.06	2.55	0.01449	8.44	Surface-Based	7.75	1.93
	L0026025	637799.47	4270430.49	10.06	2.55	0.01449	8.44	Surface-Based	7.75	1.93
	L0026026	637790.39	4270416.52	10.06	2.55	0.01449	8.44	Surface-Based	7.75	1.93

Source Pathway - Source Inputs

AERMOD

Line Source ID	Volume Source ID	X Coordinate [m]	Y Coordinate [m]	Base Elevation [m]	Release Height [m[	Emission Rate [g/s]	Length of Side [m]	Building Height [m]	Initial Lateral Dimencion [m]	Initial Vertical Dimencion [m]
SLINE23B	L0026027	637781.32	4270402.54	10.06	2.55	0.01449	8.44	Surface-Based	7.75	1.93
	L0026028	637772.25	4270388.57	10.04	2.55	0.01449	8.44	Surface-Based	7.75	1.93
	L0026029	637763.18	4270374.59	10.06	2.55	0.01449	8.44	Surface-Based	7.75	1.93
	L0026030	637754.11	4270360.61	10.03	2.55	0.01449	8.44	Surface-Based	7.75	1.93
	L0026031	637745.20	4270346.54	9.99	2.55	0.01449	8.44	Surface-Based	7.75	1.93
	L0026032	637736.37	4270332.41	10.03	2.55	0.01449	8.44	Surface-Based	7.75	1.93
	L0026033	637727.54	4270318.28	10.06	2.55	0.01449	8.44	Surface-Based	7.75	1.93
	L0026034	637718.71	4270304.15	10.06	2.55	0.01449	8.44	Surface-Based	7.75	1.93
	L0026035	637709.88	4270290.02	10.06	2.55	0.01449	8.44	Surface-Based	7.75	1.93
	L0026036	637700.84	4270276.03	10.09	2.55	0.01449	8.44	Surface-Based	7.75	1.93
	L0026037	637690.76	4270262.77	10.26	2.55	0.01449	8.44	Surface-Based	7.75	1.93
	L0026038	637680.68	4270249.50	10.35	2.55	0.01449	8.44	Surface-Based	7.75	1.93
	L0026039	637670.37	4270236.44	10.36	2.55	0.01449	8.44	Surface-Based	7.75	1.93
	L0026040	637658.19	4270225.08	10.36	2.55	0.01449	8.44	Surface-Based	7.75	1.93
	L0026041	637646.01	4270213.71	10.38	2.55	0.01449	8.44	Surface-Based	7.75	1.93
	L0026042	637633.83	4270202.34	10.49	2.55	0.01449	8.44	Surface-Based	7.75	1.93
	L0026043	637621.39	4270191.33	10.60	2.55	0.01449	8.44	Surface-Based	7.75	1.93
	L0026044	637606.82	4270183.24	10.67	2.55	0.01449	8.44	Surface-Based	7.75	1.93
	L0026045	637592.26	4270175.15	10.67	2.55	0.01449	8.44	Surface-Based	7.75	1.93
	L0026046	637577.59	4270167.28	10.47	2.55	0.01449	8.44	Surface-Based	7.75	1.93
	L0026047	637562.01	4270161.36	10.00	2.55	0.01449	8.44	Surface-Based	7.75	1.93
	L0026048	637546.44	4270155.44	9.60	2.55	0.01449	8.44	Surface-Based	7.75	1.93
	L0026049	637530.87	4270149.52	9.30	2.55	0.01449	8.44	Surface-Based	7.75	1.93
	L0026050	637515.29	4270143.60	9.20	2.55	0.01449	8.44	Surface-Based	7.75	1.93
	L0026051	637499.72	4270137.68	9.25	2.55	0.01449	8.44	Surface-Based	7.75	1.93

Source Pathway - Source Inputs

AERMOD

Line Source ID	Volume Source ID	X Coordinate [m]	Y Coordinate [m]	Base Elevation [m]	Release Height [m[	Emission Rate [g/s]	Length of Side [m]	Building Height [m]	Initial Lateral Dimencion [m]	Initial Vertical Dimencion [m]
SLINE23B	L0026052	637483.76	4270132.90	9.09	2.55	0.01449	8.44	Surface-Based	7.75	1.93
	L0026053	637467.76	4270128.26	8.88	2.55	0.01449	8.44	Surface-Based	7.75	1.93
	L0026054	637451.76	4270123.61	8.56	2.55	0.01449	8.44	Surface-Based	7.75	1.93

Line Source ID	Volume Source ID	X Coordinate [m]	Y Coordinate [m]	Base Elevation [m]	Release Height [m[	Emission Rate [g/s]	Length of Side [m]	Building Height [m]	Initial Lateral Dimencion [m]	Initial Vertical Dimencion [m]
SLINE23C	L0026055	636308.78	4273931.31	14.89	0.00	0.01124	8.44	Surface-Based	7.84	1.93
	L0026056	636323.12	4273922.42	15.10	0.00	0.01124	8.44	Surface-Based	7.84	1.93
	L0026057	636337.45	4273913.53	14.93	0.00	0.01124	8.44	Surface-Based	7.84	1.93
	L0026058	636351.78	4273904.65	14.63	0.00	0.01124	8.44	Surface-Based	7.84	1.93
	L0026059	636366.12	4273895.76	13.52	0.00	0.01124	8.44	Surface-Based	7.84	1.93
	L0026060	636380.45	4273886.87	12.43	0.00	0.01124	8.44	Surface-Based	7.84	1.93
	L0026061	636394.78	4273877.99	11.54	0.00	0.01124	8.44	Surface-Based	7.84	1.93
	L0026062	636409.12	4273869.10	10.82	0.00	0.01124	8.44	Surface-Based	7.84	1.93
	L0026063	636423.45	4273860.21	10.23	0.00	0.01124	8.44	Surface-Based	7.84	1.93
	L0026064	636437.78	4273851.33	9.72	0.00	0.01124	8.44	Surface-Based	7.84	1.93
	L0026065	636452.12	4273842.44	9.43	0.00	0.01124	8.44	Surface-Based	7.84	1.93
	L0026066	636466.45	4273833.55	9.42	0.00	0.01124	8.44	Surface-Based	7.84	1.93
	L0026067	636480.78	4273824.66	9.45	0.00	0.01124	8.44	Surface-Based	7.84	1.93
	L0026068	636495.12	4273815.78	9.45	0.00	0.01124	8.44	Surface-Based	7.84	1.93
	L0026069	636509.45	4273806.89	9.37	0.00	0.01124	8.44	Surface-Based	7.84	1.93
	L0026070	636523.78	4273798.00	9.28	0.00	0.01124	8.44	Surface-Based	7.84	1.93
	L0026071	636538.12	4273789.12	9.23	0.00	0.01124	8.44	Surface-Based	7.84	1.93
	L0026072	636552.45	4273780.23	9.30	0.00	0.01124	8.44	Surface-Based	7.84	1.93
	L0026073	636566.78	4273771.34	9.35	0.00	0.01124	8.44	Surface-Based	7.84	1.93
	L0026074	636581.12	4273762.46	9.52	0.00	0.01124	8.44	Surface-Based	7.84	1.93

Source Pathway - Source Inputs

AERMOD

Line Source ID	Volume Source ID	X Coordinate [m]	Y Coordinate [m]	Base Elevation [m]	Release Height [m[	Emission Rate [g/s]	Length of Side [m]	Building Height [m]	Initial Lateral Dimencion [m]	Initial Vertical Dimencion [m]
SLINE23C	L0026075	636595.45	4273753.57	9.78	0.00	0.01124	8.44	Surface-Based	7.84	1.93
	L0026076	636609.79	4273744.68	10.02	0.00	0.01124	8.44	Surface-Based	7.84	1.93
	L0026077	636624.12	4273735.80	10.25	0.00	0.01124	8.44	Surface-Based	7.84	1.93
	L0026078	636638.45	4273726.91	10.49	0.00	0.01124	8.44	Surface-Based	7.84	1.93
	L0026079	636652.79	4273718.02	10.73	0.00	0.01124	8.44	Surface-Based	7.84	1.93
	L0026080	636667.12	4273709.14	10.83	0.00	0.01124	8.44	Surface-Based	7.84	1.93
	L0026081	636681.45	4273700.25	10.92	0.00	0.01124	8.44	Surface-Based	7.84	1.93
	L0026082	636695.79	4273691.36	10.94	0.00	0.01124	8.44	Surface-Based	7.84	1.93
	L0026083	636710.12	4273682.48	10.85	0.00	0.01124	8.44	Surface-Based	7.84	1.93
	L0026084	636724.45	4273673.59	10.73	0.00	0.01124	8.44	Surface-Based	7.84	1.93
	L0026085	636738.79	4273664.70	10.67	0.00	0.01124	8.44	Surface-Based	7.84	1.93
	L0026086	636753.12	4273655.82	10.67	0.00	0.01124	8.44	Surface-Based	7.84	1.93
	L0026087	636767.45	4273646.93	10.67	0.00	0.01124	8.44	Surface-Based	7.84	1.93
	L0026088	636781.79	4273638.04	10.67	0.00	0.01124	8.44	Surface-Based	7.84	1.93
	L0026089	636796.12	4273629.16	10.67	0.00	0.01124	8.44	Surface-Based	7.84	1.93
	L0026090	636810.45	4273620.27	10.73	0.00	0.01124	8.44	Surface-Based	7.84	1.93
	L0026091	636824.79	4273611.38	10.88	0.00	0.01124	8.44	Surface-Based	7.84	1.93
	L0026092	636839.12	4273602.50	10.97	0.00	0.01124	8.44	Surface-Based	7.84	1.93
	L0026093	636853.46	4273593.61	10.97	0.00	0.01124	8.44	Surface-Based	7.84	1.93
	L0026094	636867.79	4273584.72	10.97	0.00	0.01124	8.44	Surface-Based	7.84	1.93
	L0026095	636882.12	4273575.84	10.97	0.00	0.01124	8.44	Surface-Based	7.84	1.93
	L0026096	636896.46	4273566.95	10.97	0.00	0.01124	8.44	Surface-Based	7.84	1.93
	L0026097	636910.79	4273558.06	10.97	0.00	0.01124	8.44	Surface-Based	7.84	1.93
	L0026098	636925.12	4273549.18	10.98	0.00	0.01124	8.44	Surface-Based	7.84	1.93
	L0026099	636939.46	4273540.29	11.13	0.00	0.01124	8.44	Surface-Based	7.84	1.93

Source Pathway - Source Inputs

AERMOD

Line Source ID	Volume Source ID	X Coordinate [m]	Y Coordinate [m]	Base Elevation [m]	Release Height [m[	Emission Rate [g/s]	Length of Side [m]	Building Height [m]	Initial Lateral Dimencion [m]	Initial Vertical Dimencion [m]
SLINE23C	L0026100	636953.79	4273531.40	11.28	0.00	0.01124	8.44	Surface-Based	7.84	1.93
	L0026101	636968.12	4273522.52	11.28	0.00	0.01124	8.44	Surface-Based	7.84	1.93
	L0026102	636982.46	4273513.63	11.28	0.00	0.01124	8.44	Surface-Based	7.84	1.93
	L0026103	636996.79	4273504.74	11.28	0.00	0.01124	8.44	Surface-Based	7.84	1.93
	L0026104	637011.12	4273495.86	11.28	0.00	0.01124	8.44	Surface-Based	7.84	1.93
	L0026105	637025.46	4273486.97	11.39	0.00	0.01124	8.44	Surface-Based	7.84	1.93
	L0026106	637039.79	4273478.08	11.54	0.00	0.01124	8.44	Surface-Based	7.84	1.93
	L0026107	637054.12	4273469.19	11.58	0.00	0.01124	8.44	Surface-Based	7.84	1.93
	L0026108	637068.46	4273460.31	11.58	0.00	0.01124	8.44	Surface-Based	7.84	1.93
	L0026109	637082.79	4273451.42	11.67	0.00	0.01124	8.44	Surface-Based	7.84	1.93
	L0026110	637097.12	4273442.53	11.82	0.00	0.01124	8.44	Surface-Based	7.84	1.93
	L0026111	637111.46	4273433.65	11.94	0.00	0.01124	8.44	Surface-Based	7.84	1.93
	L0026112	637125.79	4273424.76	12.11	0.00	0.01124	8.44	Surface-Based	7.84	1.93
	L0026113	637140.13	4273415.87	12.19	0.00	0.01124	8.44	Surface-Based	7.84	1.93
	L0026114	637154.46	4273406.99	12.19	0.00	0.01124	8.44	Surface-Based	7.84	1.93
	L0026115	637168.79	4273398.10	12.19	0.00	0.01124	8.44	Surface-Based	7.84	1.93
	L0026116	637183.13	4273389.21	12.19	0.00	0.01124	8.44	Surface-Based	7.84	1.93
	L0026117	637197.46	4273380.33	12.19	0.00	0.01124	8.44	Surface-Based	7.84	1.93
	L0026118	637211.79	4273371.44	12.19	0.00	0.01124	8.44	Surface-Based	7.84	1.93
	L0026119	637226.13	4273362.55	12.17	0.00	0.01124	8.44	Surface-Based	7.84	1.93
	L0026120	637240.46	4273353.67	12.08	0.00	0.01124	8.44	Surface-Based	7.84	1.93
	L0026121	637254.79	4273344.78	11.99	0.00	0.01124	8.44	Surface-Based	7.84	1.93
	L0026122	637269.13	4273335.89	12.05	0.00	0.01124	8.44	Surface-Based	7.84	1.93
	L0026123	637283.46	4273327.01	12.19	0.00	0.01124	8.44	Surface-Based	7.84	1.93
	L0026124	637297.79	4273318.12	12.19	0.00	0.01124	8.44	Surface-Based	7.84	1.93

Source Pathway - Source Inputs

AERMOD

Line Source ID	Volume Source ID	X Coordinate [m]	Y Coordinate [m]	Base Elevation [m]	Release Height [m[	Emission Rate [g/s]	Length of Side [m]	Building Height [m]	Initial Lateral Dimencion [m]	Initial Vertical Dimencion [m]
SLINE23C	L0026125	637312.13	4273309.23	12.19	0.00	0.01124	8.44	Surface-Based	7.84	1.93
	L0026126	637326.46	4273300.35	12.35	0.00	0.01124	8.44	Surface-Based	7.84	1.93
	L0026127	637340.79	4273291.46	12.48	0.00	0.01124	8.44	Surface-Based	7.84	1.93
	L0026128	637355.13	4273282.57	12.50	0.00	0.01124	8.44	Surface-Based	7.84	1.93
	L0026129	637369.46	4273273.69	12.50	0.00	0.01124	8.44	Surface-Based	7.84	1.93
	L0026130	637383.79	4273264.80	12.50	0.00	0.01124	8.44	Surface-Based	7.84	1.93
	L0026131	637398.13	4273255.91	12.50	0.00	0.01124	8.44	Surface-Based	7.84	1.93
	L0026132	637412.46	4273247.03	12.50	0.00	0.01124	8.44	Surface-Based	7.84	1.93
	L0026133	637426.80	4273238.14	12.50	0.00	0.01124	8.44	Surface-Based	7.84	1.93
	L0026134	637441.13	4273229.25	12.42	0.00	0.01124	8.44	Surface-Based	7.84	1.93
	L0026135	637455.46	4273220.37	12.28	0.00	0.01124	8.44	Surface-Based	7.84	1.93
	L0026136	637469.80	4273211.48	12.22	0.00	0.01124	8.44	Surface-Based	7.84	1.93
	L0026137	637484.13	4273202.59	12.23	0.00	0.01124	8.44	Surface-Based	7.84	1.93
	L0026138	637498.46	4273193.71	12.15	0.00	0.01124	8.44	Surface-Based	7.84	1.93
	L0026139	637512.80	4273184.82	12.00	0.00	0.01124	8.44	Surface-Based	7.84	1.93
	L0026140	637527.13	4273175.93	11.77	0.00	0.01124	8.44	Surface-Based	7.84	1.93
	L0026141	637541.46	4273167.05	11.63	0.00	0.01124	8.44	Surface-Based	7.84	1.93
	L0026142	637555.80	4273158.16	11.57	0.00	0.01124	8.44	Surface-Based	7.84	1.93
	L0026143	637570.13	4273149.27	11.36	0.00	0.01124	8.44	Surface-Based	7.84	1.93

```
 *** AERMOD - VERSION  19191 ***   *** C:\Users\chris.lovett\OneDrive -
Ascent Environmental\Desktop\2021 H ***        02/14/21
 *** AERMET - VERSION  14134 ***   ***
***        17:47:07

PAGE   1
 *** MODELOPTs:    RegDFAULT  CONC  ELEV  URBAN

                                                ***     MODEL SETUP OPTIONS
SUMMARY       ***
 - - - - - - - - - - - - - - - - - - - - - - - - - - - - - - - - - - - - -
- - - - - - - - - - - - - - - - - - - - - - - - - - -

 **Model Is Setup For Calculation of Average CONCentration Values.

   --  DEPOSITION LOGIC  --
 **NO GAS DEPOSITION Data Provided.
 **NO PARTICLE DEPOSITION Data Provided.
 **Model Uses NO DRY DEPLETION.  DRYDPLT  =  F
 **Model Uses NO WET DEPLETION.  WETDPLT  =  F

 **Model Uses URBAN Dispersion Algorithm for the SBL for   506 Source(s),
   for Total of    1 Urban Area(s):
   Urban Population =    501900.0 ;  Urban Roughness Length =  1.000 m

 **Model Uses Regulatory DEFAULT Options:
        1. Stack-tip Downwash.
        2. Model Accounts for ELEVated Terrain Effects.
        3. Use Calms Processing Routine.
        4. Use Missing Data Processing Routine.
        5. No Exponential Decay.
        6. Urban Roughness Length of 1.0 Meter Assumed.

 **Other Options Specified:
        CCVR_Sub - Meteorological data includes CCVR substitutions
        TEMP_Sub - Meteorological data includes TEMP substitutions

 **Model Assumes No FLAGPOLE Receptor Heights.

 **The User Specified a Pollutant Type of:  PM_10

 **Model Calculates  2 Short Term Average(s) of:   1-HR  24-HR
     and Calculates ANNUAL Averages

 **This Run Includes:    506 Source(s);       1 Source Group(s); and
4576 Receptor(s)

                with:      0 POINT(s), including
                           0 POINTCAP(s) and      0 POINTHOR(s)
                 and:    506 VOLUME source(s)
                 and:      0 AREA type source(s)
                 and:      0 LINE source(s)
```

```
                and:      0 RLINE/RLINEXT source(s)
                and:      0 OPENPIT source(s)
                and:      0 BUOYANT LINE source(s) with      0 line(s)


 **Model Set To Continue RUNning After the Setup Testing.

 **The AERMET Input Meteorological Data Version Date:  14134

 **Output Options Selected:
          Model Outputs Tables of ANNUAL Averages by Receptor
          Model Outputs Tables of Highest Short Term Values by Receptor
(RECTABLE Keyword)
          Model Outputs External File(s) of High Values for Plotting
(PLOTFILE Keyword)
          Model Outputs Separate Summary File of High Ranked Values
(SUMMFILE Keyword)

 **NOTE:  The Following Flags May Appear Following CONC Values:  c for Calm
Hours
                                                                   m for
Missing Hours
                                                                   b for
Both Calm and Missing Hours

 **Misc. Inputs:  Base Elev. for Pot. Temp. Profile (m MSL) =     9.14 ;
Decay Coef. =    0.000     ;  Rot. Angle =     0.0
                  Emission Units = GRAMS/SEC
;  Emission Rate Unit Factor =   0.10000E+07
                  Output Units   = MICROGRAMS/M**3

 **Approximate Storage Requirements of Model =      4.3 MB of RAM.

 **Input Runstream File:          aermod.inp
 **Output Print File:             aermod.out

 **Detailed Error/Message File:   2023 Golf Course.err
 **File for Summary of Results:   2023 Golf Course.sum
```

*** MODELOPTs: RegDFAULT CONC ELEV URBAN

*** METEOROLOGICAL DAYS SELECTED FOR PROCESSING *** (1=YES; 0=NO)

```
            1 1 1 1 1 1 1 1 1 1   1 1 1 1 1 1 1 1 1 1   1 1 1 1 1 1 1 1
1 1   1 1 1 1 1 1 1 1 1 1   1 1 1 1 1 1 1 1 1 1
            1 1 1 1 1 1 1 1 1 1   1 1 1 1 1 1 1 1 1 1   1 1 1 1 1 1 1 1
1 1   1 1 1 1 1 1 1 1 1 1   1 1 1 1 1 1 1 1 1 1
            1 1 1 1 1 1 1 1 1 1   1 1 1 1 1 1 1 1 1 1   1 1 1 1 1 1 1 1
1 1   1 1 1 1 1 1 1 1 1 1   1 1 1 1 1 1 1 1 1 1
            1 1 1 1 1 1 1 1 1 1   1 1 1 1 1 1 1 1 1 1   1 1 1 1 1 1 1 1
1 1   1 1 1 1 1 1 1 1 1 1   1 1 1 1 1 1 1 1 1 1
            1 1 1 1 1 1 1 1 1 1   1 1 1 1 1 1 1 1 1 1   1 1 1 1 1 1 1 1
1 1   1 1 1 1 1 1 1 1 1 1   1 1 1 1 1 1 1 1 1 1
            1 1 1 1 1 1 1 1 1 1   1 1 1 1 1 1 1 1 1 1   1 1 1 1 1 1 1 1
1 1   1 1 1 1 1 1 1 1 1 1   1 1 1 1 1 1 1 1 1 1
            1 1 1 1 1 1 1 1 1 1   1 1 1 1 1 1 1 1 1 1   1 1 1 1 1 1 1 1
1 1   1 1 1 1 1 1 1 1 1 1   1 1 1 1 1 1 1 1 1 1
            1 1 1 1 1 1 1 1 1 1   1 1 1 1 1 1 1 1 1 1   1 1 1 1 1 1 1 1
1 1   1 1 1 1 1 1 1 1 1 1   1 1 1 1 1 1 1 1 1 1
            1 1 1 1 1 1 1 1 1 1   1 1 1 1 1
```

METEOROLOGICAL DATA PROCESSED BETWEEN START DATE: 2012 1 1 1 AND END DATE: 2014 12 31 24

NOTE: METEOROLOGICAL DATA ACTUALLY PROCESSED WILL ALSO DEPEND ON WHAT IS INCLUDED IN THE DATA FILE.

*** UPPER BOUND OF FIRST THROUGH FIFTH WIND SPEED CATEGORIES ***

(METERS/SEC)

1.54, 3.09, 5.14, 8.23, 10.80,

```
 *** AERMOD - VERSION  19191 ***   *** C:\Users\chris.lovett\OneDrive -
Ascent Environmental\Desktop\2021 H ***        02/14/21
 *** AERMET - VERSION  14134 ***   ***
***        17:47:07

PAGE   3
 *** MODELOPTs:    RegDFAULT  CONC  ELEV  URBAN

                                    *** UP TO THE FIRST 24 HOURS OF
METEOROLOGICAL DATA ***

   Surface file:   Met Data\Exec 10-14 N1MD.SFC
Met Version:  14134
   Profile file:   Met Data\Exec 10-14 N1MD.PFL
   Surface format: FREE
   Profile format: FREE
   Surface station no.:    23232                  Upper air station no.:
23230
                  Name: SACRAMENTO/EXECUTIVE_ARPT
Name: OAKLAND/WSO_AP
                  Year:   2010
Year:   2010

 First 24 hours of scalar data
 YR MO DY JDY HR     H0     U*     W*  DT/DZ ZICNV ZIMCH  M-O LEN    Z0
BOWEN ALBEDO  REF WS   WD     HT  REF TA     HT
- - - - - - - - - - - - - - - - - - - - - - - - - - - - - - - - - - - - - -
- - - - - - - - - - - - - - - - - - - - - - - - - - - - -
 10 01 01   1 01   -9.2  0.095 -9.000 -9.000 -999.   70.      8.5  0.07
0.94   1.00    2.36  131.   10.1  282.5    2.0
 10 01 01   1 02   -8.6  0.091 -9.000 -9.000 -999.   66.      8.0  0.06
0.94   1.00    2.36  118.   10.1  283.1    2.0
 10 01 01   1 03   -4.8  0.068 -9.000 -9.000 -999.   42.      6.0  0.06
0.94   1.00    1.76  114.   10.1  283.1    2.0
 10 01 01   1 04 -999.0 -9.000 -9.000 -9.000 -999. -999. -99999.0  0.13
0.94   1.00    0.00    0.   10.1  283.1    2.0
 10 01 01   1 05 -999.0 -9.000 -9.000 -9.000 -999. -999. -99999.0  0.13
0.94   1.00    0.00    0.   10.1  282.5    2.0
 10 01 01   1 06 -999.0 -9.000 -9.000 -9.000 -999. -999. -99999.0  0.13
0.94   1.00    0.00    0.   10.1  282.0    2.0
 10 01 01   1 07 -999.0 -9.000 -9.000 -9.000 -999. -999. -99999.0  0.13
0.94   1.00    0.00    0.   10.1  282.0    2.0
 10 01 01   1 08  -16.5  0.289 -9.000 -9.000 -999.  372.    133.8  0.07
0.94   0.76    3.86  143.   10.1  283.1    2.0
 10 01 01   1 09    0.7  0.140  0.048  0.009    6.  142.   -387.3  0.06
0.94   0.40    1.76  177.   10.1  283.1    2.0
 10 01 01   1 10   22.2  0.222  0.412  0.006  115.  251.    -45.3  0.09
0.94   0.28    2.36  191.   10.1  284.2    2.0
 10 01 01   1 11   16.2  0.240  0.412  0.006  158.  282.    -78.1  0.06
0.94   0.23    2.86  164.   10.1  285.4    2.0
 10 01 01   1 12   20.9  0.239  0.486  0.006  200.  281.    -60.0  0.13
0.94   0.22    2.36  999.   10.1  285.4    2.0
```

```
 10 01 01   1 13   21.6 -9.000 -9.000 -9.000  234. -999. -99999.0  0.13
0.94   0.22    0.00    0.   10.1  285.4    2.0
 10 01 01   1 14   18.3  0.247  0.507  0.006  260.  295.    -75.7  0.07
0.94   0.23    2.86  129.   10.1  285.9    2.0
 10 01 01   1 15   11.0  0.242  0.436  0.006  274.  286.   -117.9  0.07
0.94   0.26    2.86  122.   10.1  286.4    2.0
 10 01 01   1 16    0.4  0.231  0.147  0.006  275.  266.  -2647.7  0.07
0.94   0.35    2.86  134.   10.1  286.4    2.0
 10 01 01   1 17 -999.0 -9.000 -9.000 -9.000 -999. -999. -99999.0  0.13
0.94   0.61    0.00    0.   10.1  286.4    2.0
 10 01 01   1 18 -999.0 -9.000 -9.000 -9.000 -999. -999. -99999.0  0.13
0.94   1.00    0.00    0.   10.1  285.4    2.0
 10 01 01   1 19 -999.0 -9.000 -9.000 -9.000 -999. -999. -99999.0  0.13
0.94   1.00    0.00    0.   10.1  284.2    2.0
 10 01 01   1 20   -5.9  0.105 -9.000 -9.000 -999.   82.     17.8  0.21
0.94   1.00    1.76  247.   10.1  284.9    2.0
 10 01 01   1 21 -999.0 -9.000 -9.000 -9.000 -999. -999. -99999.0  0.13
0.94   1.00    0.00    0.   10.1  284.9    2.0
 10 01 01   1 22   -3.8  0.069 -9.000 -9.000 -999.   43.      7.9  0.06
0.94   1.00    1.76  162.   10.1  284.2    2.0
 10 01 01   1 23 -999.0 -9.000 -9.000 -9.000 -999. -999. -99999.0  0.13
0.94   1.00    0.00    0.   10.1  283.1    2.0
 10 01 01   1 24 -999.0 -9.000 -9.000 -9.000 -999. -999. -99999.0  0.13
0.94   1.00    0.00    0.   10.1  284.2    2.0


 First hour of profile data
 YR MO DY HR HEIGHT F  WDIR    WSPD AMB_TMP sigmaA  sigmaW  sigmaV
 10 01 01 01   10.1 1  131.    2.36   282.6   99.0  -99.00  -99.00

 F indicates top of profile (=1) or below (=0)
```

*** MODELOPTs: RegDFAULT CONC ELEV URBAN

*** THE SUMMARY OF MAXIMUM ANNUAL RESULTS AVERAGED OVER   3 YEARS ***

** CONC OF PM_10   IN MICROGRAMS/M**3   **

```
NETWORK
GROUP ID                        AVERAGE CONC                RECEPTOR  (XR, YR, ZELEV, ZHILL, ZFLAG)  OF TYPE  GRID-ID
- - - - - - - - - - - - - - - - - - - - - - - - - - - - - - - - - - - - - - - - - - - - - - - - - - - - - - - - - - - - - - - - - - - -

ALL       1ST HIGHEST VALUE IS      91.75908 AT (  637947.50, 4270665.00,    10.67,    10.67,    0.00)  DC
          2ND HIGHEST VALUE IS      88.31409 AT (  637847.50, 4270540.00,    10.36,    10.36,    0.00)  DC
          3RD HIGHEST VALUE IS      87.66025 AT (  638047.50, 4270915.00,    10.67,    10.67,    0.00)  DC
          4TH HIGHEST VALUE IS      87.14104 AT (  637244.38, 4273371.38,    12.19,    12.19,    0.00)  DC
          5TH HIGHEST VALUE IS      85.14387 AT (  637972.50, 4270690.00,    10.67,    10.67,    0.00)  DC
          6TH HIGHEST VALUE IS      84.63737 AT (  638047.50, 4270940.00,    10.67,    10.67,    0.00)  DC
          7TH HIGHEST VALUE IS      84.32994 AT (  637897.50, 4270615.00,    10.67,    10.67,    0.00)  DC
          8TH HIGHEST VALUE IS      84.16657 AT (  638022.50, 4270840.00,    10.67,    10.67,    0.00)  DC
          9TH HIGHEST VALUE IS      83.60680 AT (  636827.00, 4273630.96,    10.90,    10.90,    0.00)  DC
         10TH HIGHEST VALUE IS      83.05797 AT (  637822.50, 4270490.00,    10.11,    10.11,    0.00)  DC

*** RECEPTOR TYPES:  GC = GRIDCART
                     GP = GRIDPOLR
                     DC = DISCCART
                     DP = DISCPOLR
```

```
 *** AERMOD - VERSION  19191 ***   *** C:\Users\chris.lovett\OneDrive -
Ascent Environmental\Desktop\2021 H ***        02/14/21
 *** AERMET - VERSION  14134 ***   ***
***        17:47:07

PAGE   5
 *** MODELOPTs:    RegDFAULT  CONC  ELEV  URBAN

                                                  *** THE SUMMARY OF
HIGHEST  1-HR RESULTS ***


                                     ** CONC OF PM_10    IN
MICROGRAMS/M**3                           **

                                                         DATE
NETWORK
GROUP ID                           AVERAGE CONC     (YYMMDDHH)
RECEPTOR  (XR, YR, ZELEV, ZHILL, ZFLAG)    OF TYPE  GRID-ID
- - - - - - - - - - - - - - - - - - - - - - - - - - - - - - - - - - - - - -
- - - - - - - - - - - - - - - - - - - - - - - - - - - - - - - - - -

ALL      HIGH   1ST HIGH VALUE IS     487.52036  ON 14021205: AT (
636663.32,  4273702.60,    10.89,    10.89,    0.00)  DC


 *** RECEPTOR TYPES:  GC = GRIDCART
                      GP = GRIDPOLR
                      DC = DISCCART
                      DP = DISCPOLR
```

*** MODELOPTs: RegDFAULT CONC ELEV URBAN

*** THE SUMMARY OF HIGHEST 24-HR RESULTS ***

** CONC OF PM_10 IN MICROGRAMS/M**3 **

NETWORK GROUP ID	AVERAGE CONC	DATE (YYMMDDHH)	RECEPTOR (XR, YR, ZELEV, ZHILL, ZFLAG)	OF TYPE	GRID-ID
ALL HIGH 1ST HIGH VALUE IS	178.21543	ON 14122024:	AT (636470.59, 4273839.32, 9.44, 9.44, 0.00)	DC	

*** RECEPTOR TYPES: GC = GRIDCART
GP = GRIDPOLR
DC = DISCCART
DP = DISCPOLR

```
 *** AERMOD - VERSION  19191 ***   *** C:\Users\chris.lovett\OneDrive -
Ascent Environmental\Desktop\2021 H ***        02/14/21
 *** AERMET - VERSION  14134 ***   ***
***        17:47:07

PAGE   7
 *** MODELOPTs:    RegDFAULT  CONC  ELEV  URBAN

 *** Message Summary : AERMOD Model Execution ***

  --------- Summary of Total Messages --------

 A Total of            0 Fatal Error Message(s)
 A Total of            0 Warning Message(s)
 A Total of        14879 Informational Message(s)

 A Total of        26304 Hours Were Processed

 A Total of         7536 Calm Hours Identified

 A Total of         1768 Missing Hours Identified (  6.72 Percent)


    ******** FATAL ERROR MESSAGES ********
               ***  NONE  ***


    ********   WARNING MESSAGES   ********
               ***  NONE  ***
```

Annual Average PM10 Ground-Level Concentrations - Golf Course

X-coordinate	Y-coordinate	Annual Avg (ug/m3)
637147.5	4269990	2.10302
637172.5	4269990	2.21804
637197.5	4269990	2.34454
637222.5	4269990	2.48642
637247.5	4269990	2.64565
637272.5	4269990	2.82563
637297.5	4269990	3.03192
637322.5	4269990	3.25101
637347.5	4269990	3.45006
637447.5	4269990	5.22051
637472.5	4269990	5.79683
637497.5	4269990	6.34919
637522.5	4269990	6.79961
637547.5	4269990	7.11294
637572.5	4269990	7.28505
637597.5	4269990	7.33384
637622.5	4269990	7.28711
637147.5	4270015	2.18788
637172.5	4270015	2.31277
637197.5	4270015	2.45145
637222.5	4270015	2.6071
637247.5	4270015	2.78407
637272.5	4270015	2.98641
637297.5	4270015	3.22065
637322.5	4270015	3.47432
637347.5	4270015	3.71668
637447.5	4270015	6.07884
637472.5	4270015	6.9005
637497.5	4270015	7.63432
637522.5	4270015	8.15793
637547.5	4270015	8.44345
637572.5	4270015	8.5496
637597.5	4270015	8.50643
637622.5	4270015	8.35519
637147.5	4270040	2.27909
637172.5	4270040	2.4151
637197.5	4270040	2.56779
637222.5	4270040	2.73885
637247.5	4270040	2.93534
637272.5	4270040	3.16299
637297.5	4270040	3.43071
637322.5	4270040	3.72671
637347.5	4270040	4.01883
637447.5	4270040	7.3229
637472.5	4270040	8.58846

Annual Average PM10 Ground-Level Concentrations - Golf Course

X-coordinate	Y-coordinate	Annual Avg (ug/m3)
637497.5	4270040	9.57185
637522.5	4270040	10.13242
637547.5	4270040	10.30852
637572.5	4270040	10.25854
637597.5	4270040	10.0446
637622.5	4270040	9.7181
637647.5	4270040	9.32338
637672.5	4270040	8.88058
637697.5	4270040	8.42559
637722.5	4270040	7.96987
637747.5	4270040	7.52778
637772.5	4270040	7.10885
637797.5	4270040	6.71597
637822.5	4270040	6.35001
637147.5	4270065	2.37643
637172.5	4270065	2.52492
637197.5	4270065	2.69285
637222.5	4270065	2.88434
637247.5	4270065	3.10235
637272.5	4270065	3.35892
637297.5	4270065	3.66599
637322.5	4270065	4.01233
637347.5	4270065	4.36513
637422.5	4270065	7.19411
637447.5	4270065	9.36879
637472.5	4270065	11.56912
637497.5	4270065	12.83106
637522.5	4270065	13.2089
637547.5	4270065	13.06004
637572.5	4270065	12.68091
637597.5	4270065	12.15142
637622.5	4270065	11.52384
637647.5	4270065	10.85226
637672.5	4270065	10.17024
637697.5	4270065	9.5112
637722.5	4270065	8.88216
637747.5	4270065	8.29806
637772.5	4270065	7.76237
637797.5	4270065	7.27373
637822.5	4270065	6.82921
637147.5	4270090	2.47829
637172.5	4270090	2.64086
637197.5	4270090	2.82531
637222.5	4270090	3.03801
637247.5	4270090	3.28271

Annual Average PM10 Ground-Level Concentrations - Golf Course

X-coordinate	Y-coordinate	Annual Avg (ug/m3)
637272.5	4270090	3.57438
637297.5	4270090	3.92909
637322.5	4270090	4.33798
637347.5	4270090	4.76857
637422.5	4270090	8.94298
637447.5	4270090	13.78828
637472.5	4270090	18.17955
637497.5	4270090	19.0534
637522.5	4270090	18.48717
637547.5	4270090	17.49818
637572.5	4270090	16.37577
637597.5	4270090	15.20474
637622.5	4270090	14.02826
637647.5	4270090	12.89133
637672.5	4270090	11.81455
637697.5	4270090	10.842
637722.5	4270090	9.97296
637747.5	4270090	9.19815
637772.5	4270090	8.50982
637797.5	4270090	7.90019
637822.5	4270090	7.35856
637147.5	4270115	2.58167
637172.5	4270115	2.75882
637197.5	4270115	2.9618
637222.5	4270115	3.19613
637247.5	4270115	3.4721
637272.5	4270115	3.80153
637297.5	4270115	4.17479
637322.5	4270115	4.60623
637347.5	4270115	5.21821
637422.5	4270115	11.94276
637447.5	4270115	15.01179
637472.5	4270115	25.40659
637497.5	4270115	34.32506
637522.5	4270115	29.52429
637547.5	4270115	25.76439
637572.5	4270115	22.71786
637597.5	4270115	20.09676
637622.5	4270115	17.76856
637647.5	4270115	15.74581
637672.5	4270115	14.01009
637697.5	4270115	12.54223
637722.5	4270115	11.308
637747.5	4270115	10.26354
637772.5	4270115	9.37275

Annual Average PM10 Ground-Level Concentrations - Golf Course

X-coordinate	Y-coordinate	Annual Avg (ug/m3)
637797.5	4270115	8.60757
637822.5	4270115	7.94905
637147.5	4270140	2.68507
637172.5	4270140	2.87686
637197.5	4270140	3.09833
637222.5	4270140	3.35577
637247.5	4270140	3.66094
637272.5	4270140	4.02832
637297.5	4270140	4.42975
637322.5	4270140	4.90096
637347.5	4270140	5.67998
637422.5	4270140	15.66431
637447.5	4270140	23.07105
637472.5	4270140	26.75277
637497.5	4270140	30.0437
637522.5	4270140	28.99483
637547.5	4270140	35.19768
637572.5	4270140	36.71866
637597.5	4270140	29.50066
637622.5	4270140	24.13161
637647.5	4270140	20.15066
637672.5	4270140	17.10684
637697.5	4270140	14.78923
637722.5	4270140	12.987
637747.5	4270140	11.54947
637772.5	4270140	10.38291
637797.5	4270140	9.41866
637822.5	4270140	8.60984
637147.5	4270165	2.78904
637172.5	4270165	2.99592
637197.5	4270165	3.23635
637222.5	4270165	3.5191
637247.5	4270165	3.85441
637272.5	4270165	4.2633
637297.5	4270165	4.71941
637322.5	4270165	5.26805
637347.5	4270165	6.1919
637422.5	4270165	16.87049
637447.5	4270165	32.21211
637472.5	4270165	48.84438
637497.5	4270165	62.10433
637522.5	4270165	54.35786
637547.5	4270165	38.59445
637572.5	4270165	33.0097
637597.5	4270165	39.20674

Annual Average PM10 Ground-Level Concentrations - Golf Course

X-coordinate	Y-coordinate	Annual Avg (ug/m3)
637622.5	4270165	37.98842
637647.5	4270165	27.98715
637672.5	4270165	21.8508
637697.5	4270165	17.92532
637722.5	4270165	15.17564
637747.5	4270165	13.14386
637772.5	4270165	11.58739
637797.5	4270165	10.35457
637822.5	4270165	9.35098
637847.5	4270165	8.53115
637872.5	4270165	7.84703
637897.5	4270165	7.26128
637922.5	4270165	6.75112
637147.5	4270190	2.89658
637172.5	4270190	3.12023
637197.5	4270190	3.38225
637222.5	4270190	3.69403
637247.5	4270190	4.067
637272.5	4270190	4.5261
637297.5	4270190	5.04656
637322.5	4270190	5.68054
637347.5	4270190	6.74904
637422.5	4270190	16.60837
637447.5	4270190	24.6625
637472.5	4270190	34.94779
637497.5	4270190	43.31103
637522.5	4270190	52.09446
637547.5	4270190	60.97159
637572.5	4270190	74.06112
637597.5	4270190	39.98564
637622.5	4270190	27.18825
637647.5	4270190	45.8793
637672.5	4270190	30.2528
637697.5	4270190	22.72293
637722.5	4270190	18.18402
637747.5	4270190	15.17653
637772.5	4270190	13.0343
637797.5	4270190	11.42689
637822.5	4270190	10.19303
637847.5	4270190	9.21642
637872.5	4270190	8.41808
637897.5	4270190	7.74257
637922.5	4270190	7.15972
637147.5	4270215	3.01131
637172.5	4270215	3.25371

Annual Average PM10 Ground-Level Concentrations - Golf Course

X-coordinate	Y-coordinate	Annual Avg (ug/m3)
637197.5	4270215	3.5406
637222.5	4270215	3.88533
637247.5	4270215	4.306
637272.5	4270215	4.82329
637297.5	4270215	5.40646
637322.5	4270215	6.10923
637347.5	4270215	7.28833
637422.5	4270215	16.393
637447.5	4270215	21.71156
637472.5	4270215	29.28125
637497.5	4270215	35.9549
637522.5	4270215	41.86085
637547.5	4270215	47.23384
637572.5	4270215	54.74844
637597.5	4270215	63.11962
637622.5	4270215	62.35925
637647.5	4270215	47.8532
637672.5	4270215	38.91584
637697.5	4270215	30.97716
637722.5	4270215	22.5724
637747.5	4270215	17.86435
637772.5	4270215	14.84997
637797.5	4270215	12.75065
637822.5	4270215	11.19907
637847.5	4270215	10.012
637872.5	4270215	9.05866
637897.5	4270215	8.27115
637922.5	4270215	7.60677
637147.5	4270240	3.13564
637172.5	4270240	3.39936
637197.5	4270240	3.7121
637222.5	4270240	4.08895
637247.5	4270240	4.55518
637272.5	4270240	5.13235
637297.5	4270240	5.76145
637322.5	4270240	6.52544
637347.5	4270240	7.78069
637422.5	4270240	16.47297
637447.5	4270240	18.6933
637472.5	4270240	24.04252
637497.5	4270240	27.59574
637522.5	4270240	32.02034
637547.5	4270240	37.76448
637572.5	4270240	43.38619
637597.5	4270240	49.73363

Annual Average PM10 Ground-Level Concentrations - Golf Course

X-coordinate	Y-coordinate	Annual Avg (ug/m3)
637622.5	4270240	59.36976
637647.5	4270240	82.92432
637672.5	4270240	48.49192
637697.5	4270240	48.24772
637722.5	4270240	29.58278
637747.5	4270240	21.64129
637772.5	4270240	17.21008
637797.5	4270240	14.38054
637822.5	4270240	12.41686
637847.5	4270240	10.93985
637872.5	4270240	9.79567
637897.5	4270240	8.87358
637922.5	4270240	8.10853
637147.5	4270265	3.26763
637172.5	4270265	3.55332
637197.5	4270265	3.89278
637222.5	4270265	4.30267
637247.5	4270265	4.80629
637272.5	4270265	5.42033
637297.5	4270265	6.09862
637322.5	4270265	6.91846
637347.5	4270265	8.22696
637422.5	4270265	16.7794
637447.5	4270265	20.71416
637472.5	4270265	23.32072
637497.5	4270265	26.15877
637522.5	4270265	29.96592
637547.5	4270265	35.0786
637572.5	4270265	38.89517
637597.5	4270265	43.10466
637622.5	4270265	47.81551
637647.5	4270265	59.47038
637672.5	4270265	64.79234
637697.5	4270265	46.41947
637722.5	4270265	42.42873
637747.5	4270265	27.18741
637772.5	4270265	20.35996
637797.5	4270265	16.45316
637822.5	4270265	13.87533
637847.5	4270265	12.04165
637872.5	4270265	10.6504
637897.5	4270265	9.55697
637922.5	4270265	8.67037
637147.5	4270290	3.40498
637172.5	4270290	3.71141

Annual Average PM10 Ground-Level Concentrations - Golf Course

X-coordinate	Y-coordinate	Annual Avg (ug/m3)
637197.5	4270290	4.07632
637222.5	4270290	4.51638
637247.5	4270290	5.05151
637272.5	4270290	5.70509
637297.5	4270290	6.43258
637322.5	4270290	7.28876
637347.5	4270290	8.63966
637422.5	4270290	17.33789
637447.5	4270290	18.72955
637472.5	4270290	24.38904
637497.5	4270290	25.52053
637522.5	4270290	28.42057
637547.5	4270290	34.10373
637572.5	4270290	33.92607
637597.5	4270290	39.64115
637622.5	4270290	41.50519
637647.5	4270290	48.13739
637672.5	4270290	63.6011
637697.5	4270290	54.7236
637722.5	4270290	42.10182
637747.5	4270290	36.15456
637772.5	4270290	24.73637
637797.5	4270290	19.11404
637822.5	4270290	15.6648
637847.5	4270290	13.3508
637872.5	4270290	11.65182
637897.5	4270290	10.34414
637922.5	4270290	9.30414
637147.5	4270315	3.5456
637172.5	4270315	3.87177
637197.5	4270315	4.26002
637222.5	4270315	4.72964
637247.5	4270315	5.29409
637272.5	4270315	5.98415
637297.5	4270315	6.75342
637322.5	4270315	7.64072
637347.5	4270315	9.03005
637422.5	4270315	17.90913
637447.5	4270315	22.42787
637472.5	4270315	23.80292
637497.5	4270315	28.27494
637522.5	4270315	31.80803
637547.5	4270315	33.70344
637572.5	4270315	37.50806
637597.5	4270315	37.89426

Annual Average PM10 Ground-Level Concentrations - Golf Course

X-coordinate	Y-coordinate	Annual Avg (ug/m3)
637622.5	4270315	37.85703
637647.5	4270315	41.68016
637672.5	4270315	51.01566
637697.5	4270315	73.26257
637722.5	4270315	53.56582
637747.5	4270315	53.97953
637772.5	4270315	31.30151
637797.5	4270315	22.67118
637822.5	4270315	17.93831
637847.5	4270315	14.93244
637872.5	4270315	12.83011
637897.5	4270315	11.25641
637922.5	4270315	10.02839
637147.5	4270340	3.68757
637172.5	4270340	4.03378
637197.5	4270340	4.44514
637222.5	4270340	4.94115
637247.5	4270340	5.53158
637272.5	4270340	6.25135
637297.5	4270340	7.07412
637322.5	4270340	8.02359
637347.5	4270340	9.40118
637422.5	4270340	18.39797
637447.5	4270340	21.82176
637472.5	4270340	26.33014
637497.5	4270340	29.35375
637522.5	4270340	30.93798
637547.5	4270340	36.22112
637572.5	4270340	33.49192
637597.5	4270340	37.21812
637622.5	4270340	35.68892
637647.5	4270340	37.66381
637672.5	4270340	43.65447
637697.5	4270340	56.97386
637722.5	4270340	73.48098
637747.5	4270340	48.59743
637772.5	4270340	42.69024
637797.5	4270340	27.79031
637822.5	4270340	20.94294
637847.5	4270340	16.90157
637872.5	4270340	14.23362
637897.5	4270340	12.31882
637922.5	4270340	10.8631
637147.5	4270365	3.82985
637172.5	4270365	4.19521

Annual Average PM10 Ground-Level Concentrations - Golf Course

X-coordinate	Y-coordinate	Annual Avg (ug/m3)
637197.5	4270365	4.629
637222.5	4270365	5.14811
637247.5	4270365	5.77841
637272.5	4270365	6.53948
637297.5	4270365	7.47292
637322.5	4270365	8.57009
637347.5	4270365	9.74949
637422.5	4270365	18.71783
637447.5	4270365	23.71409
637472.5	4270365	24.99682
637497.5	4270365	31.76133
637522.5	4270365	33.81833
637547.5	4270365	32.71449
637572.5	4270365	38.04425
637597.5	4270365	34.14865
637622.5	4270365	34.41092
637647.5	4270365	35.03587
637672.5	4270365	38.90303
637697.5	4270365	47.47989
637722.5	4270365	66.39138
637747.5	4270365	79.73052
637772.5	4270365	54.28279
637797.5	4270365	35.94869
637822.5	4270365	25.06735
637847.5	4270365	19.45305
637872.5	4270365	15.95706
637897.5	4270365	13.56761
637922.5	4270365	11.82366
637147.5	4270390	3.97222
637172.5	4270390	4.35587
637197.5	4270390	4.81052
637222.5	4270390	5.35521
637247.5	4270390	6.01396
637272.5	4270390	6.80155
637297.5	4270390	7.75789
637322.5	4270390	8.8778
637347.5	4270390	10.06941
637422.5	4270390	18.35322
637447.5	4270390	24.51919
637472.5	4270390	27.17241
637497.5	4270390	33.40473
637522.5	4270390	32.24361
637547.5	4270390	38.31817
637572.5	4270390	34.1065
637597.5	4270390	37.62371

Annual Average PM10 Ground-Level Concentrations - Golf Course

X-coordinate	Y-coordinate	Annual Avg (ug/m3)
637622.5	4270390	33.72969
637647.5	4270390	33.27783
637672.5	4270390	35.65767
637697.5	4270390	41.37678
637722.5	4270390	53.0125
637747.5	4270390	79.41918
637772.5	4270390	65.64296
637797.5	4270390	52.14575
637822.5	4270390	31.29314
637847.5	4270390	22.84628
637872.5	4270390	18.13445
637897.5	4270390	15.09887
637922.5	4270390	12.96352
637947.5	4270390	11.37159
637972.5	4270390	10.14033
637997.5	4270390	9.1439
638022.5	4270390	8.32593
638047.5	4270390	7.64212
637147.5	4270415	4.11382
637172.5	4270415	4.51455
637197.5	4270415	4.98842
637222.5	4270415	5.55359
637247.5	4270415	6.23824
637272.5	4270415	7.05985
637297.5	4270415	8.04721
637322.5	4270415	9.17963
637347.5	4270415	10.35785
637447.5	4270415	24.17098
637472.5	4270415	25.28015
637497.5	4270415	31.48115
637522.5	4270415	29.64586
637547.5	4270415	34.20817
637572.5	4270415	33.74008
637597.5	4270415	34.80886
637622.5	4270415	33.43875
637647.5	4270415	32.10498
637672.5	4270415	33.37426
637697.5	4270415	37.21956
637722.5	4270415	44.8547
637747.5	4270415	60.16718
637772.5	4270415	72.0782
637797.5	4270415	53.26489
637822.5	4270415	42.20009
637847.5	4270415	27.81193
637872.5	4270415	21.00807

Annual Average PM10 Ground-Level Concentrations - Golf Course

X-coordinate	Y-coordinate	Annual Avg (ug/m3)
637897.5	4270415	16.99693
637922.5	4270415	14.33087
637947.5	4270415	12.4167
637972.5	4270415	10.96505
637997.5	4270415	9.81962
638022.5	4270415	8.89166
638047.5	4270415	8.1233
637147.5	4270440	4.25376
637172.5	4270440	4.67026
637197.5	4270440	5.16125
637222.5	4270440	5.74535
637247.5	4270440	6.45061
637272.5	4270440	7.29681
637297.5	4270440	8.30583
637322.5	4270440	9.44731
637347.5	4270440	10.6156
637447.5	4270440	24.04772
637472.5	4270440	26.73443
637497.5	4270440	32.91842
637522.5	4270440	32.39767
637547.5	4270440	33.22389
637572.5	4270440	35.49968
637597.5	4270440	31.85659
637622.5	4270440	33.40533
637647.5	4270440	31.35421
637672.5	4270440	31.75477
637697.5	4270440	34.28153
637722.5	4270440	39.47748
637747.5	4270440	49.2521
637772.5	4270440	69.49652
637797.5	4270440	61.92476
637822.5	4270440	52.65955
637847.5	4270440	35.62576
637872.5	4270440	24.94462
637897.5	4270440	19.41141
637922.5	4270440	15.99227
637947.5	4270440	13.64409
637972.5	4270440	11.91559
637997.5	4270440	10.58403
638022.5	4270440	9.52911
638047.5	4270440	8.66444
637147.5	4270465	4.39104
637172.5	4270465	4.82219
637197.5	4270465	5.32849
637222.5	4270465	5.92971

Annual Average PM10 Ground-Level Concentrations - Golf Course

X-coordinate	Y-coordinate	Annual Avg (ug/m3)
637247.5	4270465	6.65124
637272.5	4270465	7.51629
637297.5	4270465	8.53803
637322.5	4270465	9.68305
637347.5	4270465	10.84594
637447.5	4270465	23.90227
637472.5	4270465	29.88253
637497.5	4270465	30.62642
637522.5	4270465	34.25042
637547.5	4270465	34.62276
637572.5	4270465	34.47711
637597.5	4270465	35.40312
637622.5	4270465	33.57474
637647.5	4270465	30.93158
637672.5	4270465	30.62545
637697.5	4270465	32.16674
637722.5	4270465	35.74231
637747.5	4270465	42.35046
637772.5	4270465	54.79343
637797.5	4270465	82.49856
637822.5	4270465	55.99027
637847.5	4270465	50.13162
637872.5	4270465	30.76892
637897.5	4270465	22.63642
637922.5	4270465	18.07856
637947.5	4270465	15.12761
637972.5	4270465	13.04372
637997.5	4270465	11.483
638022.5	4270465	10.26505
638047.5	4270465	9.28295
637147.5	4270490	4.52498
637172.5	4270490	4.96941
637197.5	4270490	5.49035
637222.5	4270490	6.10572
637247.5	4270490	6.84025
637272.5	4270490	7.7207
637297.5	4270490	8.75699
637322.5	4270490	9.89759
637347.5	4270490	11.05288
637447.5	4270490	23.71991
637472.5	4270490	26.4875
637497.5	4270490	32.3951
637522.5	4270490	32.9956
637547.5	4270490	33.66146
637572.5	4270490	36.3712

Annual Average PM10 Ground-Level Concentrations - Golf Course

X-coordinate	Y-coordinate	Annual Avg (ug/m3)
637597.5	4270490	32.46151
637622.5	4270490	33.97154
637647.5	4270490	30.81304
637672.5	4270490	29.88171
637697.5	4270490	30.64131
637722.5	4270490	33.06225
637747.5	4270490	37.66986
637772.5	4270490	45.9417
637797.5	4270490	62.18393
637822.5	4270490	83.05797
637847.5	4270490	47.89158
637872.5	4270490	40.51919
637897.5	4270490	27.21709
637922.5	4270490	20.81034
637947.5	4270490	16.98553
637972.5	4270490	14.4136
637997.5	4270490	12.55067
638022.5	4270490	11.13076
638047.5	4270490	10.00332
637147.5	4270515	4.65626
637172.5	4270515	5.11259
637197.5	4270515	5.64579
637222.5	4270515	6.2732
637247.5	4270515	7.01876
637272.5	4270515	7.90945
637297.5	4270515	8.95819
637322.5	4270515	10.09341
637347.5	4270515	11.24192
637372.5	4270515	13.08097
637472.5	4270515	29.25675
637497.5	4270515	29.93583
637522.5	4270515	33.71562
637547.5	4270515	35.55814
637572.5	4270515	35.3505
637597.5	4270515	36.95853
637622.5	4270515	32.32471
637647.5	4270515	30.95797
637672.5	4270515	29.45312
637697.5	4270515	29.55642
637722.5	4270515	31.10099
637747.5	4270515	34.34395
637772.5	4270515	40.11813
637797.5	4270515	50.62851
637822.5	4270515	72.84724
637847.5	4270515	56.30012

Annual Average PM10 Ground-Level Concentrations - Golf Course

X-coordinate	Y-coordinate	Annual Avg (ug/m3)
637872.5	4270515	60.61616
637897.5	4270515	34.29148
637922.5	4270515	24.60197
637947.5	4270515	19.402
637972.5	4270515	16.12556
637997.5	4270515	13.85389
638022.5	4270515	12.17138
638047.5	4270515	10.85814
638072.5	4270515	9.78471
638097.5	4270515	8.8696
638122.5	4270515	8.06266
638147.5	4270515	7.33725
638172.5	4270515	6.68232
637147.5	4270540	4.78429
637172.5	4270540	5.25193
637197.5	4270540	5.79587
637222.5	4270540	6.43218
637247.5	4270540	7.18496
637272.5	4270540	8.08398
637297.5	4270540	9.14213
637322.5	4270540	10.36482
637347.5	4270540	11.76668
637372.5	4270540	13.25614
637472.5	4270540	27.56636
637497.5	4270540	31.97383
637522.5	4270540	34.60999
637547.5	4270540	35.22827
637572.5	4270540	38.63631
637597.5	4270540	34.3488
637622.5	4270540	32.80337
637647.5	4270540	31.36503
637672.5	4270540	29.29285
637697.5	4270540	28.81271
637722.5	4270540	29.65256
637747.5	4270540	31.90118
637772.5	4270540	36.0272
637797.5	4270540	43.2409
637822.5	4270540	56.84086
637847.5	4270540	88.31409
637872.5	4270540	51.97659
637897.5	4270540	47.24965
637922.5	4270540	30.32652
637947.5	4270540	22.7131
637972.5	4270540	18.34787
637997.5	4270540	15.49715

Annual Average PM10 Ground-Level Concentrations - Golf Course

X-coordinate	Y-coordinate	Annual Avg (ug/m3)
638022.5	4270540	13.45805
638047.5	4270540	11.89652
638072.5	4270540	10.63136
638097.5	4270540	9.5552
638122.5	4270540	8.60812
638147.5	4270540	7.76333
638172.5	4270540	7.0115
637147.5	4270565	4.90761
637172.5	4270565	5.3848
637197.5	4270565	5.93793
637222.5	4270565	6.58242
637247.5	4270565	7.34146
637272.5	4270565	8.24542
637297.5	4270565	9.31319
637322.5	4270565	10.55885
637347.5	4270565	12.0119
637372.5	4270565	13.40228
637472.5	4270565	25.06169
637497.5	4270565	29.86733
637522.5	4270565	30.23079
637547.5	4270565	32.39189
637572.5	4270565	35.23745
637597.5	4270565	34.12752
637622.5	4270565	34.17649
637647.5	4270565	32.06553
637672.5	4270565	29.38357
637697.5	4270565	28.33828
637722.5	4270565	28.57938
637747.5	4270565	30.06247
637772.5	4270565	33.02817
637797.5	4270565	38.16431
637822.5	4270565	47.20002
637847.5	4270565	65.1338
637872.5	4270565	76.87498
637897.5	4270565	59.12331
637922.5	4270565	40.20107
637947.5	4270565	27.59594
637972.5	4270565	21.3923
637997.5	4270565	17.66457
638022.5	4270565	15.10933
638047.5	4270565	13.19591
638072.5	4270565	11.66179
638097.5	4270565	10.36176
638122.5	4270565	9.22568
638147.5	4270565	8.22829

Annual Average PM10 Ground-Level Concentrations - Golf Course

X-coordinate	Y-coordinate	Annual Avg (ug/m3)
638172.5	4270565	7.36009
637147.5	4270590	5.02638
637172.5	4270590	5.51148
637197.5	4270590	6.07235
637222.5	4270590	6.72352
637247.5	4270590	7.48765
637272.5	4270590	8.39392
637297.5	4270590	9.46814
637322.5	4270590	10.72558
637347.5	4270590	12.18645
637372.5	4270590	13.53262
637472.5	4270590	28.33543
637497.5	4270590	29.28363
637522.5	4270590	32.85839
637547.5	4270590	36.4173
637572.5	4270590	35.56018
637597.5	4270590	39.88663
637622.5	4270590	35.14661
637647.5	4270590	33.12389
637672.5	4270590	29.71794
637697.5	4270590	28.08621
637722.5	4270590	27.79354
637747.5	4270590	28.66056
637772.5	4270590	30.76302
637797.5	4270590	34.48511
637822.5	4270590	40.77653
637847.5	4270590	51.98565
637872.5	4270590	74.67392
637897.5	4270590	64.3098
637922.5	4270590	49.66777
637947.5	4270590	35.6443
637972.5	4270590	25.88392
637997.5	4270590	20.71209
638022.5	4270590	17.33684
638047.5	4270590	14.88487
638072.5	4270590	12.94781
638097.5	4270590	11.32066
638122.5	4270590	9.92368
638147.5	4270590	8.73171
638172.5	4270590	7.72591
637147.5	4270615	5.14008
637172.5	4270615	5.63178
637197.5	4270615	6.19883
637222.5	4270615	6.85595
637247.5	4270615	7.62325

Annual Average PM10 Ground-Level Concentrations - Golf Course

X-coordinate	Y-coordinate	Annual Avg (ug/m3)
637272.5	4270615	8.52925
637297.5	4270615	9.60685
637322.5	4270615	10.87992
637347.5	4270615	12.33431
637372.5	4270615	13.65747
637472.5	4270615	27.65179
637497.5	4270615	31.031
637522.5	4270615	33.79491
637547.5	4270615	38.26157
637572.5	4270615	35.79249
637597.5	4270615	38.2207
637622.5	4270615	33.29808
637647.5	4270615	34.56741
637672.5	4270615	30.25085
637697.5	4270615	28.01793
637722.5	4270615	27.24383
637747.5	4270615	27.59666
637772.5	4270615	29.0278
637797.5	4270615	31.72755
637822.5	4270615	36.21357
637847.5	4270615	43.66966
637872.5	4270615	56.87987
637897.5	4270615	84.32994
637922.5	4270615	56.57364
637947.5	4270615	52.16055
637972.5	4270615	33.49484
637997.5	4270615	25.40278
638022.5	4270615	20.5473
638047.5	4270615	17.19033
638072.5	4270615	14.5989
638097.5	4270615	12.4683
638122.5	4270615	10.70684
638147.5	4270615	9.27051
638172.5	4270615	8.10573
637147.5	4270640	5.24785
637172.5	4270640	5.74538
637197.5	4270640	6.31727
637222.5	4270640	6.97977
637247.5	4270640	7.7489
637272.5	4270640	8.65202
637297.5	4270640	9.72918
637322.5	4270640	11.00989
637347.5	4270640	12.46399
637372.5	4270640	13.89125
637397.5	4270640	15.99657

Annual Average PM10 Ground-Level Concentrations - Golf Course

X-coordinate	Y-coordinate	Annual Avg (ug/m3)
637497.5	4270640	31.02722
637522.5	4270640	34.94037
637547.5	4270640	35.49217
637572.5	4270640	40.10959
637597.5	4270640	36.21347
637622.5	4270640	38.42935
637647.5	4270640	32.75139
637672.5	4270640	30.95467
637697.5	4270640	28.09609
637722.5	4270640	26.87793
637747.5	4270640	26.78538
637772.5	4270640	27.66799
637797.5	4270640	29.58978
637822.5	4270640	32.81591
637847.5	4270640	38.01887
637872.5	4270640	46.52583
637897.5	4270640	61.8394
637922.5	4270640	69.54166
637947.5	4270640	48.59362
637972.5	4270640	50.58213
637997.5	4270640	33.73128
638022.5	4270640	25.64235
638047.5	4270640	20.55524
638072.5	4270640	16.7832
638097.5	4270640	13.83972
638122.5	4270640	11.57308
638147.5	4270640	9.83902
638172.5	4270640	8.49537
637147.5	4270665	5.34907
637172.5	4270665	5.85158
637197.5	4270665	6.42805
637222.5	4270665	7.0939
637247.5	4270665	7.86571
637272.5	4270665	8.77005
637297.5	4270665	9.84466
637322.5	4270665	11.06904
637347.5	4270665	12.61515
637372.5	4270665	14.5027
637397.5	4270665	16.30042
637497.5	4270665	33.40246
637522.5	4270665	35.28313
637547.5	4270665	39.33389
637572.5	4270665	40.64906
637597.5	4270665	39.84773
637622.5	4270665	36.54726

Annual Average PM10 Ground-Level Concentrations - Golf Course

X-coordinate	Y-coordinate	Annual Avg (ug/m3)
637647.5	4270665	34.08879
637672.5	4270665	31.83947
637697.5	4270665	28.33091
637722.5	4270665	26.67855
637747.5	4270665	26.1854
637772.5	4270665	26.60921
637797.5	4270665	27.94301
637822.5	4270665	30.28154
637847.5	4270665	33.96314
637872.5	4270665	39.77301
637897.5	4270665	49.19139
637922.5	4270665	65.28232
637947.5	4270665	91.75908
637972.5	4270665	45.37963
637997.5	4270665	42.80747
638022.5	4270665	35.2479
638047.5	4270665	25.97331
638072.5	4270665	19.74873
638097.5	4270665	15.45218
638122.5	4270665	12.51176
638147.5	4270665	10.42974
638172.5	4270665	8.89014
637147.5	4270690	5.44381
637172.5	4270690	5.95036
637197.5	4270690	6.53066
637222.5	4270690	7.1992
637247.5	4270690	7.97491
637272.5	4270690	8.88104
637297.5	4270690	9.93703
637322.5	4270690	11.17743
637347.5	4270690	12.70978
637372.5	4270690	14.63516
637397.5	4270690	16.47081
637497.5	4270690	40.73714
637522.5	4270690	43.93847
637547.5	4270690	48.73075
637572.5	4270690	49.67143
637597.5	4270690	41.86166
637622.5	4270690	37.85334
637647.5	4270690	36.75464
637672.5	4270690	32.83571
637697.5	4270690	28.73157
637722.5	4270690	26.64987
637747.5	4270690	25.78548
637772.5	4270690	25.82223

Annual Average PM10 Ground-Level Concentrations - Golf Course

X-coordinate	Y-coordinate	Annual Avg (ug/m3)
637797.5	4270690	26.65533
637822.5	4270690	28.35049
637847.5	4270690	31.02959
637872.5	4270690	35.12212
637897.5	4270690	41.22229
637922.5	4270690	50.22877
637947.5	4270690	63.493
637972.5	4270690	85.14387
637997.5	4270690	45.57788
638022.5	4270690	45.72214
638047.5	4270690	36.02894
638072.5	4270690	23.74777
638097.5	4270690	17.28186
638122.5	4270690	13.50733
638147.5	4270690	11.03578
638172.5	4270690	9.28672
637147.5	4270715	5.53307
637172.5	4270715	6.04264
637197.5	4270715	6.62547
637222.5	4270715	7.29648
637247.5	4270715	8.07245
637272.5	4270715	8.97253
637297.5	4270715	10.02834
637322.5	4270715	11.28956
637347.5	4270715	12.83017
637372.5	4270715	14.78403
637397.5	4270715	16.66867
637497.5	4270715	35.97816
637522.5	4270715	42.41346
637547.5	4270715	42.62076
637572.5	4270715	45.36131
637597.5	4270715	46.91442
637622.5	4270715	41.67926
637647.5	4270715	37.67415
637672.5	4270715	33.91404
637697.5	4270715	29.29294
637722.5	4270715	26.80055
637747.5	4270715	25.58573
637772.5	4270715	25.28131
637797.5	4270715	25.72743
637822.5	4270715	26.89637
637847.5	4270715	28.84133
637872.5	4270715	31.77268
637897.5	4270715	35.91843
637922.5	4270715	41.61349

Annual Average PM10 Ground-Level Concentrations - Golf Course

X-coordinate	Y-coordinate	Annual Avg (ug/m3)
637947.5	4270715	49.45706
637972.5	4270715	60.96294
637997.5	4270715	81.06374
638022.5	4270715	42.07711
638047.5	4270715	46.02802
638072.5	4270715	28.69744
638097.5	4270715	19.27595
638122.5	4270715	14.55007
638147.5	4270715	11.65592
638172.5	4270715	9.68618
637147.5	4270740	5.61706
637172.5	4270740	6.12888
637197.5	4270740	6.71279
637222.5	4270740	7.38599
637247.5	4270740	8.16161
637272.5	4270740	9.06334
637297.5	4270740	10.12678
637322.5	4270740	11.40188
637347.5	4270740	12.95793
637372.5	4270740	14.93995
637397.5	4270740	16.87582
637497.5	4270740	38.49718
637522.5	4270740	43.97153
637547.5	4270740	50.22357
637572.5	4270740	52.56752
637597.5	4270740	45.89567
637622.5	4270740	41.9711
637647.5	4270740	40.12382
637672.5	4270740	35.15022
637697.5	4270740	30.04038
637722.5	4270740	27.14312
637747.5	4270740	25.59322
637772.5	4270740	24.97582
637797.5	4270740	25.0951
637822.5	4270740	25.85208
637847.5	4270740	27.25949
637872.5	4270740	29.37064
637897.5	4270740	32.29391
637922.5	4270740	36.22592
637947.5	4270740	41.53321
637972.5	4270740	49.06403
637997.5	4270740	61.64823
638022.5	4270740	82.23079
638047.5	4270740	70.31921
638072.5	4270740	34.1683

Annual Average PM10 Ground-Level Concentrations - Golf Course

X-coordinate	Y-coordinate	Annual Avg (ug/m3)
638097.5	4270740	21.34549
638122.5	4270740	15.62186
638147.5	4270740	12.28817
638172.5	4270740	10.09002
637147.5	4270765	5.69616
637172.5	4270765	6.21023
637197.5	4270765	6.79563
637222.5	4270765	7.46954
637247.5	4270765	8.24635
637272.5	4270765	9.15222
637297.5	4270765	10.22426
637322.5	4270765	11.51292
637347.5	4270765	13.09146
637372.5	4270765	15.09008
637397.5	4270765	17.06998
637497.5	4270765	36.08337
637522.5	4270765	42.74666
637547.5	4270765	49.18339
637572.5	4270765	47.64551
637597.5	4270765	50.20061
637622.5	4270765	45.69052
637647.5	4270765	41.44483
637672.5	4270765	36.72666
637697.5	4270765	31.04516
637722.5	4270765	27.71667
637747.5	4270765	25.84692
637772.5	4270765	24.95463
637797.5	4270765	24.79588
637822.5	4270765	25.23511
637847.5	4270765	26.2148
637872.5	4270765	27.71301
637897.5	4270765	29.81314
637922.5	4270765	32.70291
637947.5	4270765	36.72368
637972.5	4270765	42.72996
637997.5	4270765	54.05865
638022.5	4270765	66.53911
638047.5	4270765	63.79173
638072.5	4270765	39.29703
638097.5	4270765	23.36684
638122.5	4270765	16.65129
638147.5	4270765	12.90166
638172.5	4270765	10.48625
637147.5	4270790	5.77073
637172.5	4270790	6.28754

Annual Average PM10 Ground-Level Concentrations - Golf Course

X-coordinate	Y-coordinate	Annual Avg (ug/m3)
637197.5	4270790	6.87519
637222.5	4270790	7.54844
637247.5	4270790	8.32639
637272.5	4270790	9.23361
637297.5	4270790	10.31234
637322.5	4270790	11.61669
637347.5	4270790	13.21687
637372.5	4270790	15.22249
637397.5	4270790	17.23058
637422.5	4270790	20.31852
637522.5	4270790	43.64651
637547.5	4270790	47.4095
637572.5	4270790	54.03632
637597.5	4270790	42.86952
637622.5	4270790	42.98574
637647.5	4270790	40.99374
637672.5	4270790	36.05431
637697.5	4270790	32.45832
637722.5	4270790	28.66001
637747.5	4270790	26.49381
637772.5	4270790	25.37471
637797.5	4270790	24.99453
637822.5	4270790	25.1845
637847.5	4270790	25.7994
637872.5	4270790	26.75358
637897.5	4270790	28.1909
637922.5	4270790	30.38493
637947.5	4270790	33.74274
637972.5	4270790	39.32733
637997.5	4270790	51.34404
638022.5	4270790	80.5559
638047.5	4270790	81.50508
638072.5	4270790	42.763
638097.5	4270790	25.32326
638122.5	4270790	17.63668
638147.5	4270790	13.47013
638172.5	4270790	10.85513
637147.5	4270815	5.84096
637172.5	4270815	6.35865
637197.5	4270815	6.94996
637222.5	4270815	7.6251
637247.5	4270815	8.40516
637272.5	4270815	9.31501
637297.5	4270815	10.39754
637322.5	4270815	11.70159

Annual Average PM10 Ground-Level Concentrations - Golf Course

X-coordinate	Y-coordinate	Annual Avg (ug/m3)
637347.5	4270815	13.29183
637372.5	4270815	15.32145
637397.5	4270815	17.33989
637422.5	4270815	20.4038
637522.5	4270815	44.15205
637547.5	4270815	48.68736
637572.5	4270815	47.43651
637597.5	4270815	51.87319
637622.5	4270815	45.99573
637647.5	4270815	42.28271
637672.5	4270815	38.33402
637697.5	4270815	34.76425
637722.5	4270815	30.46469
637747.5	4270815	28.04106
637772.5	4270815	26.76324
637797.5	4270815	26.26675
637822.5	4270815	26.29636
637847.5	4270815	26.54154
637872.5	4270815	26.65176
637897.5	4270815	27.29723
637922.5	4270815	28.89104
637947.5	4270815	31.87732
637972.5	4270815	37.44427
637997.5	4270815	50.46969
638022.5	4270815	67.73767
638047.5	4270815	67.58513
638072.5	4270815	44.62824
638097.5	4270815	26.96847
638122.5	4270815	18.59074
638147.5	4270815	14.00917
638172.5	4270815	11.19403
637147.5	4270840	5.9073
637172.5	4270840	6.42642
637197.5	4270840	7.01883
637222.5	4270840	7.69497
637247.5	4270840	8.47593
637272.5	4270840	9.39205
637297.5	4270840	10.47509
637322.5	4270840	11.77331
637347.5	4270840	13.36108
637372.5	4270840	15.37887
637397.5	4270840	17.38146
637422.5	4270840	20.36983
637522.5	4270840	44.6964
637547.5	4270840	47.63185

Annual Average PM10 Ground-Level Concentrations - Golf Course

X-coordinate	Y-coordinate	Annual Avg (ug/m3)
637572.5	4270840	50.4411
637597.5	4270840	46.59902
637622.5	4270840	41.92442
637647.5	4270840	47.67078
637672.5	4270840	40.47934
637697.5	4270840	40.02901
637722.5	4270840	32.73324
637747.5	4270840	30.21343
637772.5	4270840	28.73562
637797.5	4270840	25.94057
637822.5	4270840	28.15268
637847.5	4270840	27.50669
637872.5	4270840	27.99921
637897.5	4270840	27.12561
637922.5	4270840	28.09419
637947.5	4270840	30.85708
637972.5	4270840	36.59111
637997.5	4270840	50.44692
638022.5	4270840	84.16657
638047.5	4270840	80.61803
638072.5	4270840	45.44167
638097.5	4270840	28.13833
638122.5	4270840	19.44159
638147.5	4270840	14.52768
638172.5	4270840	11.5155
637147.5	4270865	5.96859
637172.5	4270865	6.48835
637197.5	4270865	7.08091
637222.5	4270865	7.75682
637247.5	4270865	8.54048
637272.5	4270865	9.45431
637297.5	4270865	10.53188
637322.5	4270865	11.82244
637347.5	4270865	13.39716
637372.5	4270865	15.38535
637397.5	4270865	17.3482
637422.5	4270865	20.22314
637522.5	4270865	40.72988
637547.5	4270865	45.9798
637572.5	4270865	50.81092
637597.5	4270865	54.16201
637622.5	4270865	48.40336
637647.5	4270865	45.75113
637672.5	4270865	44.28988
637697.5	4270865	38.60374

Annual Average PM10 Ground-Level Concentrations - Golf Course

X-coordinate	Y-coordinate	Annual Avg (ug/m3)
637722.5	4270865	33.92059
637747.5	4270865	29.98468
637772.5	4270865	33.15703
637797.5	4270865	27.46328
637822.5	4270865	31.98965
637847.5	4270865	27.83904
637872.5	4270865	29.80959
637897.5	4270865	27.82909
637922.5	4270865	27.82304
637947.5	4270865	30.35726
637972.5	4270865	36.24712
637997.5	4270865	50.79313
638022.5	4270865	69.68208
638047.5	4270865	76.64575
638072.5	4270865	45.59517
638097.5	4270865	28.83339
638122.5	4270865	20.108
638147.5	4270865	15.0028
638172.5	4270865	11.82615
637147.5	4270890	6.02359
637172.5	4270890	6.54371
637197.5	4270890	7.13527
637222.5	4270890	7.80941
637247.5	4270890	8.59132
637272.5	4270890	9.49992
637297.5	4270890	10.56857
637322.5	4270890	11.84588
637347.5	4270890	13.39726
637372.5	4270890	15.34079
637397.5	4270890	17.24763
637422.5	4270890	19.99458
637522.5	4270890	40.93227
637547.5	4270890	44.57641
637572.5	4270890	47.32633
637597.5	4270890	53.34467
637622.5	4270890	52.71686
637647.5	4270890	54.68021
637672.5	4270890	46.71702
637697.5	4270890	45.36855
637722.5	4270890	38.98636
637747.5	4270890	35.27741
637772.5	4270890	33.04669
637797.5	4270890	31.78845
637822.5	4270890	31.83804
637847.5	4270890	36.08879

Annual Average PM10 Ground-Level Concentrations - Golf Course

X-coordinate	Y-coordinate	Annual Avg (ug/m3)
637872.5	4270890	33.14344
637897.5	4270890	29.67008
637922.5	4270890	28.0105
637947.5	4270890	30.25698
637972.5	4270890	36.24604
637997.5	4270890	51.36323
638022.5	4270890	65.5745
638047.5	4270890	77.72454
638072.5	4270890	45.28179
638097.5	4270890	29.11129
638122.5	4270890	20.54962
638147.5	4270890	15.39971
638172.5	4270890	12.11789
637147.5	4270915	6.07237
637172.5	4270915	6.59183
637197.5	4270915	7.18107
637222.5	4270915	7.85174
637247.5	4270915	8.62825
637272.5	4270915	9.53017
637297.5	4270915	10.58864
637322.5	4270915	11.8478
637347.5	4270915	13.36936
637372.5	4270915	15.25249
637397.5	4270915	17.09531
637422.5	4270915	19.71785
637522.5	4270915	37.65984
637547.5	4270915	42.38195
637572.5	4270915	48.57319
637597.5	4270915	51.07522
637622.5	4270915	51.36583
637647.5	4270915	48.44406
637672.5	4270915	47.11919
637697.5	4270915	41.40202
637722.5	4270915	34.92056
637747.5	4270915	31.21185
637772.5	4270915	29.06135
637797.5	4270915	28.0262
637822.5	4270915	28.34635
637847.5	4270915	31.88881
637872.5	4270915	32.61316
637897.5	4270915	33.10197
637922.5	4270915	28.65955
637947.5	4270915	30.52082
637972.5	4270915	36.56349
637997.5	4270915	52.15198

Annual Average PM10 Ground-Level Concentrations - Golf Course

X-coordinate	Y-coordinate	Annual Avg (ug/m3)
638022.5	4270915	71.43596
638047.5	4270915	87.66025
638072.5	4270915	44.57017
638097.5	4270915	29.02465
638122.5	4270915	20.76247
638147.5	4270915	15.69097
638172.5	4270915	12.37359
637147.5	4270940	6.11544
637172.5	4270940	6.63214
637197.5	4270940	7.2178
637222.5	4270940	7.8839
637247.5	4270940	8.65235
637272.5	4270940	9.54524
637297.5	4270940	10.59123
637322.5	4270940	11.82953
637347.5	4270940	13.31662
637372.5	4270940	15.12767
637397.5	4270940	16.90593
637422.5	4270940	19.41568
637522.5	4270940	38.11158
637547.5	4270940	41.88659
637572.5	4270940	44.45084
637597.5	4270940	50.36692
637622.5	4270940	46.83285
637647.5	4270940	47.84169
637672.5	4270940	40.55997
637697.5	4270940	39.19491
637722.5	4270940	32.73948
637747.5	4270940	29.02958
637772.5	4270940	26.93429
637797.5	4270940	26.0072
637822.5	4270940	26.3987
637847.5	4270940	29.40929
637872.5	4270940	36.78059
637897.5	4270940	31.36123
637922.5	4270940	29.96724
637947.5	4270940	31.33912
637972.5	4270940	37.42562
637997.5	4270940	53.39244
638022.5	4270940	67.05501
638047.5	4270940	84.63737
638072.5	4270940	43.40574
638097.5	4270940	28.60826
638122.5	4270940	20.76148
638147.5	4270940	15.86279

Annual Average PM10 Ground-Level Concentrations - Golf Course

X-coordinate	Y-coordinate	Annual Avg (ug/m3)
638172.5	4270940	12.5773
637147.5	4270965	6.15225
637172.5	4270965	6.66437
637197.5	4270965	7.24527
637222.5	4270965	7.90706
637247.5	4270965	8.66358
637272.5	4270965	9.54203
637297.5	4270965	10.57033
637322.5	4270965	11.78492
637347.5	4270965	13.23248
637372.5	4270965	14.9725
637397.5	4270965	16.68786
637422.5	4270965	19.09558
637522.5	4270965	35.31553
637547.5	4270965	39.9496
637572.5	4270965	45.45183
637597.5	4270965	47.42434
637622.5	4270965	47.28792
637647.5	4270965	43.89968
637672.5	4270965	42.9815
637697.5	4270965	37.50682
637722.5	4270965	31.19953
637747.5	4270965	27.56801
637772.5	4270965	25.54925
637797.5	4270965	24.70299
637822.5	4270965	25.08022
637847.5	4270965	27.51224
637872.5	4270965	36.43497
637897.5	4270965	32.66808
637922.5	4270965	32.67147
637947.5	4270965	33.83024
637972.5	4270965	40.18561
637997.5	4270965	56.61528
638022.5	4270965	71.90545
638047.5	4270965	80.85444
638072.5	4270965	41.64178
638097.5	4270965	27.89722
638122.5	4270965	20.57294
638147.5	4270965	15.91897
638172.5	4270965	12.72352
637222.5	4270990	7.91619
637247.5	4270990	8.66359
637272.5	4270990	9.52678
637297.5	4270990	10.53088
637322.5	4270990	11.7121

Annual Average PM10 Ground-Level Concentrations - Golf Course

X-coordinate	Y-coordinate	Annual Avg (ug/m3)
637347.5	4270990	13.12241
637372.5	4270990	14.8314
637397.5	4270990	16.49543
637422.5	4270990	18.75345
637522.5	4270990	36.04144
637547.5	4270990	40.67535
637572.5	4270990	42.22221
637597.5	4270990	46.33566
637622.5	4270990	42.44122
637647.5	4270990	43.54321
637672.5	4270990	36.85641
637697.5	4270990	35.91501
637722.5	4270990	29.91031
637747.5	4270990	26.42989
637772.5	4270990	24.49692
637797.5	4270990	23.67315
637822.5	4270990	23.96599
637847.5	4270990	25.97311
637872.5	4270990	32.16244
637897.5	4270990	35.54874
637922.5	4270990	30.21349
637947.5	4270990	32.53368
637972.5	4270990	39.09129
637997.5	4270990	53.13956
638022.5	4270990	56.35662
638047.5	4270990	74.29547
638072.5	4270990	39.28317
638097.5	4270990	26.97018
638122.5	4270990	20.24745
638147.5	4270990	15.88397
638172.5	4270990	12.81799
637222.5	4271015	7.91498
637247.5	4271015	8.6489
637272.5	4271015	9.49339
637297.5	4271015	10.47272
637322.5	4271015	11.62032
637347.5	4271015	12.98209
637372.5	4271015	14.62172
637397.5	4271015	16.23823
637422.5	4271015	18.37993
637522.5	4271015	31.47563
637547.5	4271015	37.53372
637572.5	4271015	42.26097
637597.5	4271015	43.17162
637622.5	4271015	42.03784

Annual Average PM10 Ground-Level Concentrations - Golf Course

X-coordinate	Y-coordinate	Annual Avg (ug/m3)
637647.5	4271015	38.852
637672.5	4271015	38.83822
637697.5	4271015	34.26128
637722.5	4271015	28.67919
637747.5	4271015	25.4341
637772.5	4271015	23.60422
637797.5	4271015	22.81142
637822.5	4271015	23.02254
637847.5	4271015	24.60229
637872.5	4271015	28.77627
637897.5	4271015	38.2843
637922.5	4271015	40.9428
637947.5	4271015	40.79466
637972.5	4271015	44.63363
637997.5	4271015	56.00287
638022.5	4271015	79.02757
638047.5	4271015	61.83395
638072.5	4271015	36.5294
638097.5	4271015	25.90948
638122.5	4271015	19.83144
638147.5	4271015	15.77841
638172.5	4271015	12.86414
637222.5	4271040	7.90506
637247.5	4271040	8.62333
637272.5	4271040	9.44599
637297.5	4271040	10.39732
637322.5	4271040	11.50715
637347.5	4271040	12.81559
637372.5	4271040	14.38094
637397.5	4271040	16.22913
637422.5	4271040	18.22358
637522.5	4271040	33.00819
637547.5	4271040	38.3752
637572.5	4271040	41.87918
637597.5	4271040	43.58085
637622.5	4271040	41.30911
637647.5	4271040	40.49002
637672.5	4271040	34.56368
637697.5	4271040	32.20737
637722.5	4271040	27.39313
637747.5	4271040	24.49093
637772.5	4271040	22.8084
637797.5	4271040	22.05377
637822.5	4271040	22.16303
637847.5	4271040	23.30688

Annual Average PM10 Ground-Level Concentrations - Golf Course

X-coordinate	Y-coordinate	Annual Avg (ug/m3)
637872.5	4271040	25.84518
637897.5	4271040	29.64138
637922.5	4271040	32.27736
637947.5	4271040	33.82705
637972.5	4271040	37.42108
637997.5	4271040	45.60586
638022.5	4271040	52.88751
638047.5	4271040	49.69072
638072.5	4271040	33.45259
638097.5	4271040	24.70578
638122.5	4271040	19.3169
638147.5	4271040	15.59906
638172.5	4271040	12.85742
637222.5	4271065	7.88525
637247.5	4271065	8.586
637272.5	4271065	9.38568
637297.5	4271065	10.30582
637322.5	4271065	11.37328
637347.5	4271065	12.62541
637372.5	4271065	14.11576
637397.5	4271065	15.92567
637422.5	4271065	17.95664
637522.5	4271065	29.49617
637547.5	4271065	35.50242
637572.5	4271065	40.38616
637597.5	4271065	39.97169
637622.5	4271065	34.69547
637647.5	4271065	35.31478
637672.5	4271065	30.90665
637697.5	4271065	30.06717
637722.5	4271065	26.10447
637747.5	4271065	23.58626
637772.5	4271065	22.07415
637797.5	4271065	21.35173
637822.5	4271065	21.34042
637847.5	4271065	22.08337
637872.5	4271065	23.59983
637897.5	4271065	25.68206
637922.5	4271065	27.77555
637947.5	4271065	29.75105
637972.5	4271065	32.75205
637997.5	4271065	38.83461
638022.5	4271065	39.95702
638047.5	4271065	42.2393
638072.5	4271065	30.36674

Annual Average PM10 Ground-Level Concentrations - Golf Course

X-coordinate	Y-coordinate	Annual Avg (ug/m3)
638097.5	4271065	23.43512
638122.5	4271065	18.73041
638147.5	4271065	15.34994
638172.5	4271065	12.79472
637222.5	4271090	7.85592
637247.5	4271090	8.53747
637272.5	4271090	9.31212
637297.5	4271090	10.19869
637322.5	4271090	11.22168
637347.5	4271090	12.41426
637372.5	4271090	13.82317
637397.5	4271090	15.51891
637422.5	4271090	17.4186
637522.5	4271090	31.25955
637547.5	4271090	35.0858
637572.5	4271090	37.20469
637597.5	4271090	37.70861
637622.5	4271090	37.41019
637647.5	4271090	36.5344
637672.5	4271090	32.22385
637697.5	4271090	28.00824
637722.5	4271090	24.85221
637747.5	4271090	22.69913
637772.5	4271090	21.3502
637797.5	4271090	20.66353
637822.5	4271090	20.54237
637847.5	4271090	20.97989
637872.5	4271090	21.91015
637897.5	4271090	23.26397
637922.5	4271090	24.9092
637947.5	4271090	26.75258
637972.5	4271090	29.30657
637997.5	4271090	34.48739
638022.5	4271090	38.45446
638047.5	4271090	37.60352
638072.5	4271090	27.67357
638097.5	4271090	22.13367
638122.5	4271090	18.09809
638147.5	4271090	15.0495
638172.5	4271090	12.6822
637297.5	4271115	10.07581
637322.5	4271115	11.05105
637347.5	4271115	12.17916
637372.5	4271115	13.4986
637397.5	4271115	15.05792

Annual Average PM10 Ground-Level Concentrations - Golf Course

X-coordinate	Y-coordinate	Annual Avg (ug/m3)
637422.5	4271115	16.87674
637522.5	4271115	27.31193
637547.5	4271115	30.00704
637572.5	4271115	31.68037
637597.5	4271115	32.18014
637622.5	4271115	32.12233
637647.5	4271115	31.64264
637672.5	4271115	28.90246
637697.5	4271115	26.02075
637722.5	4271115	23.61329
637747.5	4271115	21.8219
637772.5	4271115	20.62087
637797.5	4271115	19.94308
637822.5	4271115	19.73885
637847.5	4271115	19.96658
637872.5	4271115	20.57835
637897.5	4271115	21.54134
637922.5	4271115	22.82179
637947.5	4271115	24.41611
637972.5	4271115	26.6858
637997.5	4271115	31.55556
638022.5	4271115	31.77442
638047.5	4271115	34.50819
638072.5	4271115	25.50544
638097.5	4271115	20.87282
638122.5	4271115	17.43046
638147.5	4271115	14.71002
638172.5	4271115	12.53019
637847.5	4271140	19.08299
637872.5	4271140	19.48243
637897.5	4271140	20.18461
637922.5	4271140	21.19447
637947.5	4271140	22.56288
637972.5	4271140	24.66166
637997.5	4271140	29.46658
638022.5	4271140	33.26722
638047.5	4271140	32.27053
638072.5	4271140	23.79646
638097.5	4271140	19.72562
638122.5	4271140	16.75251
638147.5	4271140	14.33984
638172.5	4271140	12.34689
637847.5	4271165	18.2791
637872.5	4271165	18.53796
637897.5	4271165	19.06198

Annual Average PM10 Ground-Level Concentrations - Golf Course

X-coordinate	Y-coordinate	Annual Avg (ug/m3)
637922.5	4271165	19.87654
637947.5	4271165	21.07534
637972.5	4271165	23.07504
637997.5	4271165	27.90954
638022.5	4271165	30.48966
638047.5	4271165	30.57282
638072.5	4271165	22.43002
638097.5	4271165	18.70251
638122.5	4271165	16.08227
638147.5	4271165	13.9415
638172.5	4271165	12.13146
637847.5	4271190	17.54073
637872.5	4271190	17.70555
637897.5	4271190	18.10621
637922.5	4271190	18.78407
637947.5	4271190	19.86633
637972.5	4271190	21.81172
637997.5	4271190	26.71276
638022.5	4271190	30.5968
638047.5	4271190	29.21512
638072.5	4271190	21.32949
638097.5	4271190	17.82891
638122.5	4271190	15.45968
638147.5	4271190	13.54055
638172.5	4271190	11.89755
637847.5	4271215	16.86379
637872.5	4271215	16.96377
637897.5	4271215	17.27791
637922.5	4271215	17.86361
637947.5	4271215	18.87056
637972.5	4271215	20.78987
637997.5	4271215	25.76975
638022.5	4271215	28.30808
638047.5	4271215	28.09881
638072.5	4271215	20.42538
638097.5	4271215	17.08637
638122.5	4271215	14.89481
638147.5	4271215	13.14971
638172.5	4271215	11.65236
637847.5	4271240	16.23707
637872.5	4271240	16.29535
637897.5	4271240	16.55105
637922.5	4271240	17.0778
637947.5	4271240	18.03924
637972.5	4271240	19.95077

Annual Average PM10 Ground-Level Concentrations - Golf Course

X-coordinate	Y-coordinate	Annual Avg (ug/m3)
637997.5	4271240	25.01694
638022.5	4271240	28.9723
638047.5	4271240	27.15185
638072.5	4271240	19.66482
638097.5	4271240	16.44568
638122.5	4271240	14.38405
638147.5	4271240	12.77447
638172.5	4271240	11.39983
637847.5	4271265	15.63916
637872.5	4271265	15.68133
637897.5	4271265	15.90673
637922.5	4271265	16.39896
637947.5	4271265	17.33592
637972.5	4271265	19.25198
637997.5	4271265	24.40565
638022.5	4271265	26.86669
638047.5	4271265	26.33293
638072.5	4271265	19.01347
638097.5	4271265	15.88869
638122.5	4271265	13.92486
638147.5	4271265	12.42063
638172.5	4271265	11.14421
637847.5	4271290	15.06605
637872.5	4271290	15.11288
637897.5	4271290	15.33037
637922.5	4271290	15.80592
637947.5	4271290	16.73323
637972.5	4271290	18.66242
637997.5	4271290	23.90832
638022.5	4271290	27.89735
638047.5	4271290	25.6155
638072.5	4271290	18.44767
638097.5	4271290	15.40021
638122.5	4271290	13.51239
638147.5	4271290	12.09076
638172.5	4271290	10.89852
637847.5	4271315	14.53727
637872.5	4271315	14.59243
637897.5	4271315	14.8104
637922.5	4271315	15.2822
637947.5	4271315	16.21044
637972.5	4271315	18.15904
637997.5	4271315	23.49755
638022.5	4271315	25.84572
638047.5	4271315	24.97435

Annual Average PM10 Ground-Level Concentrations - Golf Course

X-coordinate	Y-coordinate	Annual Avg (ug/m3)
638072.5	4271315	17.94987
638097.5	4271315	14.96811
638122.5	4271315	13.14115
638147.5	4271315	11.7804
638172.5	4271315	10.66008
637847.5	4271340	14.03951
637872.5	4271340	14.11064
637897.5	4271340	14.33748
637922.5	4271340	14.81487
637947.5	4271340	15.7517
637972.5	4271340	17.72443
637997.5	4271340	23.16031
638022.5	4271340	27.15134
638047.5	4271340	24.40003
638072.5	4271340	17.5077
638097.5	4271340	14.58284
638122.5	4271340	12.80589
638147.5	4271340	11.49604
638172.5	4271340	10.4336
637847.5	4271365	13.56854
637872.5	4271365	13.6618
637897.5	4271365	13.90415
637922.5	4271365	14.39377
637947.5	4271365	15.34478
637972.5	4271365	17.34532
637997.5	4271365	22.8791
638022.5	4271365	25.08784
638047.5	4271365	23.87639
638072.5	4271365	17.11131
638097.5	4271365	14.23691
638122.5	4271365	12.50193
638147.5	4271365	11.23614
638172.5	4271365	10.22021
637847.5	4271390	13.12363
637872.5	4271390	13.24218
637897.5	4271390	13.50445
637922.5	4271390	14.01094
637947.5	4271390	14.98019
637972.5	4271390	17.01141
637997.5	4271390	22.64817
638022.5	4271390	26.61641
638047.5	4271390	23.4014
638072.5	4271390	16.75349
638097.5	4271390	13.92434
638122.5	4271390	12.22524

Annual Average PM10 Ground-Level Concentrations - Golf Course

X-coordinate	Y-coordinate	Annual Avg (ug/m3)
638147.5	4271390	10.99623
638172.5	4271390	10.0191
637847.5	4271415	12.70344
637872.5	4271415	12.8488
637897.5	4271415	13.13366
637922.5	4271415	13.66014
637947.5	4271415	14.65053
637972.5	4271415	16.71468
637997.5	4271415	22.45468
638022.5	4271415	24.50486
638047.5	4271415	22.95951
638072.5	4271415	16.42812
638097.5	4271415	13.64033
638122.5	4271415	11.97236
638147.5	4271415	10.77449
638172.5	4271415	9.83003
637847.5	4271440	12.3051
637872.5	4271440	12.47928
637897.5	4271440	12.78808
637922.5	4271440	13.33647
637947.5	4271440	14.35001
637972.5	4271440	16.44882
637997.5	4271440	22.29927
638022.5	4271440	26.2205
638047.5	4271440	22.55496
638072.5	4271440	16.13053
638097.5	4271440	13.38091
638122.5	4271440	11.74037
638147.5	4271440	10.56919
638172.5	4271440	9.65247
637847.5	4271465	11.93072
637872.5	4271465	12.13168
637897.5	4271465	12.46483
637922.5	4271465	13.03614
637947.5	4271465	14.07411
637972.5	4271465	16.20885
637997.5	4271465	22.16717
638022.5	4271465	24.03987
638047.5	4271465	22.13251
638072.5	4271465	15.84078
638097.5	4271465	13.14276
638122.5	4271465	11.52675
638147.5	4271465	10.37872
638172.5	4271465	9.48295
637847.5	4271490	11.57722

Annual Average PM10 Ground-Level Concentrations - Golf Course

X-coordinate	Y-coordinate	Annual Avg (ug/m3)
637872.5	4271490	11.80445
637897.5	4271490	12.16161
637922.5	4271490	12.75618
637947.5	4271490	13.81927
637972.5	4271490	15.99084
637997.5	4271490	22.06555
638022.5	4271490	25.91716
638047.5	4271490	21.75793
638072.5	4271490	15.57793
638097.5	4271490	12.92252
638122.5	4271490	11.32464
638147.5	4271490	10.20083
638172.5	4271490	9.32515
637847.5	4271515	11.24405
637872.5	4271515	11.49629
637897.5	4271515	11.87667
637922.5	4271515	12.49429
637947.5	4271515	13.58274
637972.5	4271515	15.79167
637997.5	4271515	21.97949
638022.5	4271515	23.6562
638047.5	4271515	21.44304
638072.5	4271515	15.35195
638097.5	4271515	12.71783
638122.5	4271515	11.13618
638147.5	4271515	10.03285
638172.5	4271515	9.17722
637847.5	4271540	10.93195
637872.5	4271540	11.20612
637897.5	4271540	11.60857
637922.5	4271540	12.24868
637947.5	4271540	13.36235
637972.5	4271540	15.6089
637997.5	4271540	21.91859
638022.5	4271540	25.67505
638047.5	4271540	21.16591
638072.5	4271540	15.14642
638097.5	4271540	12.52826
638122.5	4271540	10.96588
638147.5	4271540	9.87417
638172.5	4271540	9.03636
637847.5	4271565	10.63871
637872.5	4271565	10.93298
637897.5	4271565	11.35619
637922.5	4271565	12.01795

Annual Average PM10 Ground-Level Concentrations - Golf Course

X-coordinate	Y-coordinate	Annual Avg (ug/m3)
637947.5	4271565	13.15641
637972.5	4271565	15.44059
637997.5	4271565	21.86674
638022.5	4271565	23.33012
638047.5	4271565	20.86134
638072.5	4271565	14.93892
638097.5	4271565	12.35094
638122.5	4271565	10.80668
638147.5	4271565	9.72975
638172.5	4271565	8.90244
638168.78	4271618.75	8.75363
638168.78	4272068.75	7.16076
637843.78	4272093.75	7.70882
637868.78	4272093.75	8.10857
637893.78	4272093.75	8.65685
637918.78	4272093.75	9.4685
637943.78	4272093.75	10.8029
637968.78	4272093.75	13.42343
637993.78	4272093.75	21.07805
638018.78	4272093.75	23.35404
638043.78	4272093.75	17.58465
638068.78	4272093.75	12.45278
638093.78	4272093.75	10.12726
638118.78	4272093.75	8.73585
638143.78	4272093.75	7.78293
638168.78	4272093.75	7.07656
637843.78	4272118.75	7.72375
637868.78	4272118.75	8.11816
637893.78	4272118.75	8.6616
637918.78	4272118.75	9.46941
637943.78	4272118.75	10.80511
637968.78	4272118.75	13.44286
637993.78	4272118.75	21.22454
638018.78	4272118.75	20.99178
638043.78	4272118.75	17.42022
638068.78	4272118.75	12.34232
638093.78	4272118.75	10.02619
638118.78	4272118.75	8.63841
638143.78	4272118.75	7.68995
638168.78	4272118.75	6.98972
637843.78	4272143.75	7.76362
637868.78	4272143.75	8.15122
637893.78	4272143.75	8.68836
637918.78	4272143.75	9.49109
637943.78	4272143.75	10.82601

Annual Average PM10 Ground-Level Concentrations - Golf Course

X-coordinate	Y-coordinate	Annual Avg (ug/m3)
637968.78	4272143.75	13.4814
637993.78	4272143.75	21.40757
638018.78	4272143.75	23.31219
638043.78	4272143.75	17.25103
638068.78	4272143.75	12.22667
638093.78	4272143.75	9.91763
638118.78	4272143.75	8.53561
638143.78	4272143.75	7.59312
638168.78	4272143.75	6.90048
637843.78	4272168.75	7.83648
637868.78	4272168.75	8.21553
637893.78	4272168.75	8.74398
637918.78	4272168.75	9.53797
637943.78	4272168.75	10.8671
637968.78	4272168.75	13.52642
637993.78	4272168.75	21.57001
638018.78	4272168.75	20.9168
638043.78	4272168.75	17.09389
638068.78	4272168.75	12.10842
638093.78	4272168.75	9.80197
638118.78	4272168.75	8.42739
638143.78	4272168.75	7.49285
638168.78	4272168.75	6.80935
637843.78	4272193.75	7.95827
637868.78	4272193.75	8.32694
637893.78	4272193.75	8.84346
637918.78	4272193.75	9.62315
637943.78	4272193.75	10.94748
637968.78	4272193.75	13.61657
637993.78	4272193.75	21.766
638018.78	4272193.75	23.27365
638043.78	4272193.75	16.92753
638068.78	4272193.75	11.97455
638093.78	4272193.75	9.67978
638118.78	4272193.75	8.30964
638143.78	4272193.75	7.38622
638168.78	4272193.75	6.71433
637843.78	4272218.75	8.15062
637868.78	4272218.75	8.5052
637893.78	4272218.75	9.00623
637918.78	4272218.75	9.77147
637943.78	4272218.75	11.07336
637968.78	4272218.75	13.74179
637993.78	4272218.75	22.02661
638018.78	4272218.75	20.82825

Annual Average PM10 Ground-Level Concentrations - Golf Course

X-coordinate	Y-coordinate	Annual Avg (ug/m3)
638043.78	4272218.75	16.74318
638068.78	4272218.75	11.82846
638093.78	4272218.75	9.54073
638118.78	4272218.75	8.18347
638143.78	4272218.75	7.27504
638168.78	4272218.75	6.6164
637843.78	4272243.75	8.45789
637868.78	4272243.75	8.79557
637893.78	4272243.75	9.27705
637918.78	4272243.75	10.02008
637943.78	4272243.75	11.29263
637968.78	4272243.75	13.93703
637993.78	4272243.75	22.32031
638018.78	4272243.75	23.22007
638043.78	4272243.75	16.54422
638068.78	4272243.75	11.6537
638093.78	4272243.75	9.38144
638118.78	4272243.75	8.04595
638143.78	4272243.75	7.15679
638168.78	4272243.75	6.51353
637843.78	4271643.75	9.79209
637868.78	4271643.75	10.12278
637893.78	4271643.75	10.57568
637993.78	4272268.75	22.68836
638018.78	4272268.75	20.76584
638043.78	4272268.75	16.30541
638068.78	4272268.75	11.4397
638093.78	4272268.75	9.20227
638118.78	4272268.75	7.89973
638143.78	4272268.75	7.03014
637918.78	4271643.75	11.24876
638168.78	4272268.75	6.40503
637943.78	4271643.75	12.37347
637968.78	4271643.75	14.50024
637993.78	4271643.75	20.09229
638018.78	4271643.75	23.91177
637993.78	4272293.75	20.48256
638018.78	4272293.75	25.7517
638043.78	4272293.75	15.95776
638068.78	4272293.75	11.15651
638093.78	4272293.75	8.99074
638118.78	4272293.75	7.73133
638143.78	4272293.75	6.89904
638043.78	4271643.75	21.54746
638168.78	4272293.75	6.29568

Annual Average PM10 Ground-Level Concentrations - Golf Course

X-coordinate	Y-coordinate	Annual Avg (ug/m3)
638068.78	4271643.75	14.85905
638093.78	4271643.75	12.12594
638118.78	4271643.75	10.54256
638143.78	4271643.75	9.46058
638168.78	4271643.75	8.6421
637843.78	4271668.75	9.5692
637868.78	4271668.75	9.91294
637893.78	4271668.75	10.38001
637918.78	4271668.75	11.06777
637943.78	4271668.75	12.211
637968.78	4271668.75	14.37289
637993.78	4271668.75	20.06238
638018.78	4271668.75	22.36048
638043.78	4271668.75	21.2668
638068.78	4271668.75	14.68829
638093.78	4271668.75	11.98417
638118.78	4271668.75	10.41251
638143.78	4271668.75	9.34375
638168.78	4271668.75	8.53581
637843.78	4271693.75	9.35874
637868.78	4271693.75	9.71406
637893.78	4271693.75	10.19453
637918.78	4271693.75	10.89692
637943.78	4271693.75	12.05182
637968.78	4271693.75	14.2537
637993.78	4271693.75	20.01075
638018.78	4271693.75	23.6674
638043.78	4271693.75	20.9496
638068.78	4271693.75	14.51732
638093.78	4271693.75	11.84446
638118.78	4271693.75	10.29131
638143.78	4271693.75	9.23176
638168.78	4271693.75	8.43333
637843.78	4271718.75	9.16272
637868.78	4271718.75	9.52833
637893.78	4271718.75	10.02098
637918.78	4271718.75	10.73841
637943.78	4271718.75	11.9131
637968.78	4271718.75	14.14749
637993.78	4271718.75	19.95765
638018.78	4271718.75	21.87065
638043.78	4271718.75	20.60792
638068.78	4271718.75	14.34141
638093.78	4271718.75	11.70436
638118.78	4271718.75	10.1747

Annual Average PM10 Ground-Level Concentrations - Golf Course

X-coordinate	Y-coordinate	Annual Avg (ug/m3)
638143.78	4271718.75	9.12236
638168.78	4271718.75	8.33221
637843.78	4271743.75	8.98049
637868.78	4271743.75	9.35522
637893.78	4271743.75	9.85891
637918.78	4271743.75	10.59046
637943.78	4271743.75	11.78413
637968.78	4271743.75	14.03857
637993.78	4271743.75	20.01696
638018.78	4271743.75	23.51071
638043.78	4271743.75	20.33743
638068.78	4271743.75	14.17559
638093.78	4271743.75	11.58164
638118.78	4271743.75	10.06398
638143.78	4271743.75	9.02078
638168.78	4271743.75	8.22941
637843.78	4271593.75	10.28645
637868.78	4271593.75	10.58563
637843.78	4271768.75	8.81294
637868.78	4271768.75	9.19427
637893.78	4271768.75	9.70786
637893.78	4271593.75	11.00617
637918.78	4271768.75	10.4511
637943.78	4271768.75	11.65332
637968.78	4271768.75	13.93544
637993.78	4271768.75	20.01306
638018.78	4271768.75	21.82195
638043.78	4271768.75	20.15519
638068.78	4271768.75	14.04051
638093.78	4271768.75	11.46364
638118.78	4271768.75	9.9569
638143.78	4271768.75	8.92256
637918.78	4271593.75	11.64532
638168.78	4271768.75	8.12134
637943.78	4271593.75	12.71504
637968.78	4271593.75	14.7836
637993.78	4271593.75	20.18671
637843.78	4271793.75	8.65976
637868.78	4271793.75	9.04675
637893.78	4271793.75	9.56595
638018.78	4271593.75	24.03875
637918.78	4271793.75	10.3153
637943.78	4271793.75	11.52757
637968.78	4271793.75	13.85184
637993.78	4271793.75	20.06246

Annual Average PM10 Ground-Level Concentrations - Golf Course

X-coordinate	Y-coordinate	Annual Avg (ug/m3)
638018.78	4271793.75	23.57699
638043.78	4271793.75	19.93855
638068.78	4271793.75	13.88769
638093.78	4271793.75	11.33927
638118.78	4271793.75	9.85205
638143.78	4271793.75	8.8244
638043.78	4271593.75	22.14685
638168.78	4271793.75	8.04333
638068.78	4271593.75	15.23701
638093.78	4271593.75	12.45182
638118.78	4271593.75	10.82547
637843.78	4271818.75	8.51681
637868.78	4271818.75	8.90827
637893.78	4271818.75	9.43275
638143.78	4271593.75	9.71313
637918.78	4271818.75	10.19216
637943.78	4271818.75	11.41882
637968.78	4271818.75	13.76596
637993.78	4271818.75	20.0529
638018.78	4271818.75	21.67463
638043.78	4271818.75	19.69188
638068.78	4271818.75	13.74757
638093.78	4271818.75	11.22285
638118.78	4271818.75	9.7438
638143.78	4271818.75	8.70672
638168.78	4271593.75	8.87105
638168.78	4271818.75	7.9533
637843.78	4271843.75	8.3843
637868.78	4271843.75	8.77985
637893.78	4271843.75	9.31005
637918.78	4271843.75	10.08179
637943.78	4271843.75	11.32362
637968.78	4271843.75	13.68656
637993.78	4271843.75	20.07691
638018.78	4271843.75	23.39873
638043.78	4271843.75	19.47168
638068.78	4271843.75	13.6187
638093.78	4271843.75	11.11003
638118.78	4271843.75	9.62048
638143.78	4271843.75	8.58768
638168.78	4271843.75	7.86177
637843.78	4271868.75	8.26359
637868.78	4271868.75	8.66389
637893.78	4271868.75	9.19943
637918.78	4271868.75	9.97838

Annual Average PM10 Ground-Level Concentrations - Golf Course

X-coordinate	Y-coordinate	Annual Avg (ug/m3)
637943.78	4271868.75	11.23241
637968.78	4271868.75	13.60207
637993.78	4271868.75	19.99664
638018.78	4271868.75	21.31321
638043.78	4271868.75	19.19041
638068.78	4271868.75	13.47077
638093.78	4271868.75	10.99058
638118.78	4271868.75	9.48608
638143.78	4271868.75	8.51985
638168.78	4271868.75	7.79507
637843.78	4271893.75	8.15499
637868.78	4271893.75	8.56014
637893.78	4271893.75	9.09659
637918.78	4271893.75	9.87655
637943.78	4271893.75	11.13894
637968.78	4271893.75	13.35596
637993.78	4271893.75	19.08111
638018.78	4271893.75	21.34819
638043.78	4271893.75	18.39593
638068.78	4271893.75	13.16981
638093.78	4271893.75	10.87168
638118.78	4271893.75	9.44131
638143.78	4271893.75	8.45703
638168.78	4271893.75	7.72076
637843.78	4271918.75	8.02479
637868.78	4271918.75	8.37966
637893.78	4271918.75	8.89044
637918.78	4271918.75	9.7227
637943.78	4271918.75	11.0531
637968.78	4271918.75	13.47557
637993.78	4271918.75	20.09543
638018.78	4271918.75	21.12989
638043.78	4271918.75	18.73947
638068.78	4271918.75	13.20166
638093.78	4271918.75	10.78557
638118.78	4271918.75	9.35844
638143.78	4271918.75	8.37697
638168.78	4271918.75	7.64175
637843.78	4271943.75	7.92769
637868.78	4271943.75	8.33189
637893.78	4271943.75	8.87847
637918.78	4271943.75	9.69201
637943.78	4271943.75	11.00663
637968.78	4271943.75	13.48031
637993.78	4271943.75	20.33465

Annual Average PM10 Ground-Level Concentrations - Golf Course

X-coordinate	Y-coordinate	Annual Avg (ug/m3)
638018.78	4271943.75	23.37433
638043.78	4271943.75	18.64908
638068.78	4271943.75	13.12386
638093.78	4271943.75	10.70105
638118.78	4271943.75	9.27232
638143.78	4271943.75	8.2937
638168.78	4271943.75	7.56295
637843.78	4271968.75	7.87298
637868.78	4271968.75	8.29379
637893.78	4271968.75	8.84917
637918.78	4271968.75	9.65344
637943.78	4271968.75	10.95844
637968.78	4271968.75	13.46339
637993.78	4271968.75	20.47229
638018.78	4271968.75	21.27358
638043.78	4271968.75	18.47288
638068.78	4271968.75	13.01199
638093.78	4271968.75	10.60805
638118.78	4271968.75	9.18703
638143.78	4271968.75	8.21224
638168.78	4271968.75	7.48454
637843.78	4271993.75	7.82468
637868.78	4271993.75	8.23563
637893.78	4271993.75	8.78963
637918.78	4271993.75	9.59789
637943.78	4271993.75	10.91077
637968.78	4271993.75	13.44403
637993.78	4271993.75	20.58561
638018.78	4271993.75	23.41885
638043.78	4271993.75	18.28309
638068.78	4271993.75	12.89514
638093.78	4271993.75	10.51125
638118.78	4271993.75	9.10018
638143.78	4271993.75	8.13025
638168.78	4271993.75	7.40577
637843.78	4271618.75	10.02861
637868.78	4271618.75	10.34394
637843.78	4272018.75	7.77426
637868.78	4272018.75	8.18319
637893.78	4272018.75	8.73728
637893.78	4271618.75	10.78195
637918.78	4272018.75	9.54854
637943.78	4272018.75	10.87226
637968.78	4272018.75	13.43272
637993.78	4272018.75	20.70842

Annual Average PM10 Ground-Level Concentrations - Golf Course

X-coordinate	Y-coordinate	Annual Avg (ug/m3)
638018.78	4272018.75	21.19382
638043.78	4272018.75	18.10948
638068.78	4272018.75	12.78524
638093.78	4272018.75	10.41789
638118.78	4272018.75	9.01037
638143.78	4272018.75	8.04518
637918.78	4271618.75	11.44016
638168.78	4272018.75	7.3258
637943.78	4271618.75	12.5323
637968.78	4271618.75	14.63437
637993.78	4271618.75	20.13234
637843.78	4272043.75	7.73816
637868.78	4272043.75	8.14532
637893.78	4272043.75	8.69886
638018.78	4271618.75	22.60328
637918.78	4272043.75	9.51127
637943.78	4272043.75	10.83782
637968.78	4272043.75	13.41961
637993.78	4272043.75	20.81742
638018.78	4272043.75	23.3798
638043.78	4272043.75	17.92626
638068.78	4272043.75	12.67521
638093.78	4272043.75	10.32339
638118.78	4272043.75	8.922
638143.78	4272043.75	7.96086
638043.78	4271618.75	21.84117
638168.78	4272043.75	7.24451
638068.78	4271618.75	15.04039
638093.78	4271618.75	12.27927
638118.78	4271618.75	10.68251
637843.78	4272068.75	7.71426
637868.78	4272068.75	8.11817
637893.78	4272068.75	8.67033
638143.78	4271618.75	9.58435
637918.78	4272068.75	9.48438
637943.78	4272068.75	10.81603
637968.78	4272068.75	13.41984
637993.78	4272068.75	20.93733
638018.78	4272068.75	21.05593
638043.78	4272068.75	17.74727
638068.78	4272068.75	12.5612
638093.78	4272068.75	10.22433
638118.78	4272068.75	8.82889
638143.78	4272068.75	7.87217
637293.55	4271144.3	9.77467

Annual Average PM10 Ground-Level Concentrations - Golf Course

X-coordinate	Y-coordinate	Annual Avg (ug/m3)
637318.55	4271144.3	10.66982
637343.55	4271144.3	11.69233
637368.55	4271144.3	12.87201
637393.55	4271144.3	14.23436
637418.55	4271144.3	15.75519
637643.55	4271144.3	27.509
637668.55	4271144.3	25.96412
637693.55	4271144.3	24.13678
637718.55	4271144.3	22.40011
637743.55	4271144.3	20.95675
637768.55	4271144.3	19.88778
637793.55	4271144.3	19.20445
637818.55	4271144.3	18.88781
637293.55	4271169.3	9.61985
637318.55	4271169.3	10.46307
637343.55	4271169.3	11.41461
637368.55	4271169.3	12.49472
637393.55	4271169.3	13.7266
637418.55	4271169.3	15.10099
637643.55	4271169.3	24.57031
637668.55	4271169.3	23.59889
637693.55	4271169.3	22.45839
637718.55	4271169.3	21.1603
637743.55	4271169.3	19.96932
637768.55	4271169.3	19.0894
637793.55	4271169.3	18.48433
637818.55	4271169.3	18.18245
637293.55	4271194.3	9.44884
637318.55	4271194.3	10.23602
637343.55	4271194.3	11.11445
637368.55	4271194.3	12.09827
637393.55	4271194.3	13.19519
637418.55	4271194.3	14.40574
637643.55	4271194.3	22.19698
637668.55	4271194.3	21.60672
637693.55	4271194.3	20.82434
637718.55	4271194.3	19.95803
637743.55	4271194.3	19.08905
637768.55	4271194.3	18.31595
637793.55	4271194.3	17.7943
637818.55	4271194.3	17.50638
637744.84	4272424.68	12.81318
637744.84	4272874.68	7.24763
637419.84	4272899.68	7.64525
637444.84	4272899.68	8.08012

Annual Average PM10 Ground-Level Concentrations - Golf Course

X-coordinate	Y-coordinate	Annual Avg (ug/m3)
637469.84	4272899.68	8.67086
637494.84	4272899.68	9.53147
637519.84	4272899.68	10.89428
637544.84	4272899.68	13.50715
637569.84	4272899.68	20.91345
637594.84	4272899.68	23.517
637619.84	4272899.68	18.18254
637644.84	4272899.68	12.87155
637669.84	4272899.68	10.44593
637694.84	4272899.68	8.96187
637719.84	4272899.68	7.93426
637744.84	4272899.68	7.18127
637419.84	4272924.68	7.95377
637444.84	4272924.68	8.38989
637469.84	4272924.68	8.9818
637494.84	4272924.68	9.83944
637519.84	4272924.68	11.20674
637544.84	4272924.68	13.8605
637569.84	4272924.68	21.5326
637594.84	4272924.68	21.48661
637619.84	4272924.68	18.09995
637644.84	4272924.68	12.87887
637669.84	4272924.68	10.43365
637694.84	4272924.68	8.92178
637719.84	4272924.68	7.87694
637744.84	4272924.68	7.11657
637420.37	4272941.21	8.20549
637445.37	4272941.21	8.6446
637470.37	4272941.21	9.24392
637495.37	4272941.21	10.10264
637520.37	4272941.21	11.48821
637545.37	4272941.21	14.21957
637569.84	4272949.68	22.25684
637594.84	4272949.68	23.86213
637619.84	4272949.68	18.04426
637644.84	4272949.68	12.89336
637669.84	4272949.68	10.41681
637694.84	4272949.68	8.87618
637719.84	4272949.68	7.81889
637744.84	4272949.68	7.05496
637569.84	4272974.68	22.9991
637594.84	4272974.68	21.94503
637619.84	4272974.68	18.02671
637644.84	4272974.68	12.89744
637669.84	4272974.68	10.38916

Annual Average PM10 Ground-Level Concentrations - Golf Course

X-coordinate	Y-coordinate	Annual Avg (ug/m3)
637694.84	4272974.68	8.82486
637719.84	4272974.68	7.76163
637744.84	4272974.68	6.99685
637569.84	4272999.68	24.09988
637594.84	4272999.68	24.40892
637619.84	4272999.68	17.9815
637644.84	4272999.68	12.89591
637669.84	4272999.68	10.3477
637694.84	4272999.68	8.77223
637719.84	4272999.68	7.7087
637744.84	4272999.68	6.94389
637569.84	4273024.68	23.64234
637594.84	4273024.68	22.60538
637619.84	4273024.68	17.87407
637644.84	4273024.68	12.86099
637669.84	4273024.68	10.29285
637694.84	4273024.68	8.71989
637719.84	4273024.68	7.66011
637744.84	4273024.68	6.89763
637569.84	4273049.68	24.77418
637594.84	4273049.68	26.94181
637619.84	4273049.68	17.70649
637644.84	4273049.68	12.78667
637669.84	4273049.68	10.23058
637694.84	4273049.68	8.66999
637719.84	4273049.68	7.61591
637744.84	4273049.68	6.85128
637419.84	4272449.68	5.22931
637444.84	4272449.68	5.53019
637419.84	4273074.68	14.89723
637444.84	4273074.68	14.79698
637469.84	4273074.68	15.09124
637469.84	4272449.68	5.94918
637494.84	4273074.68	15.81625
637519.84	4273074.68	17.25377
637544.84	4273074.68	20.46636
637569.84	4273074.68	23.87204
637594.84	4273074.68	23.40939
637619.84	4273074.68	17.54096
637644.84	4273074.68	12.68744
637669.84	4273074.68	10.1725
637694.84	4273074.68	8.62299
637719.84	4273074.68	7.567
637494.84	4272449.68	6.57646
637744.84	4273074.68	6.79872

Annual Average PM10 Ground-Level Concentrations - Golf Course

X-coordinate	Y-coordinate	Annual Avg (ug/m3)
637519.84	4272449.68	7.60919
637544.84	4272449.68	9.54291
637569.84	4272449.68	14.02714
637419.84	4273099.68	15.45302
637444.84	4273099.68	17.9686
637469.84	4273099.68	20.45142
637594.84	4272449.68	19.26623
637494.84	4273099.68	20.30197
637519.84	4273099.68	21.49048
637544.84	4273099.68	24.8733
637569.84	4273099.68	29.69027
637594.84	4273099.68	27.14327
637619.84	4273099.68	17.38386
637644.84	4273099.68	12.59778
637669.84	4273099.68	10.10826
637694.84	4273099.68	8.55666
637719.84	4273099.68	7.49618
637619.84	4272449.68	23.53375
637744.84	4273099.68	6.72748
637644.84	4272449.68	15.06909
637669.84	4272449.68	12.79249
637694.84	4272449.68	11.78556
637719.84	4272449.68	11.51457
637744.84	4272449.68	11.4022
637419.84	4272474.68	5.32834
637444.84	4272474.68	5.65985
637469.84	4272474.68	6.12282
637494.84	4272474.68	6.81337
637519.84	4272474.68	7.93326
637544.84	4272474.68	9.97397
637569.84	4272474.68	14.60637
637594.84	4272474.68	18.64546
637619.84	4272474.68	23.08012
637644.84	4272474.68	14.56052
637669.84	4272474.68	12.0267
637694.84	4272474.68	10.99852
637719.84	4272474.68	10.63016
637744.84	4272474.68	10.43054
637419.84	4272499.68	5.43229
637444.84	4272499.68	5.79082
637469.84	4272499.68	6.29054
637494.84	4272499.68	7.02939
637519.84	4272499.68	8.20757
637544.84	4272499.68	10.31146
637569.84	4272499.68	15.05278

Annual Average PM10 Ground-Level Concentrations - Golf Course

X-coordinate	Y-coordinate	Annual Avg (ug/m3)
637594.84	4272499.68	20.26566
637619.84	4272499.68	22.55286
637644.84	4272499.68	14.20617
637669.84	4272499.68	11.64178
637694.84	4272499.68	10.52344
637719.84	4272499.68	9.95441
637744.84	4272499.68	9.6393
637419.84	4272524.68	5.53824
637444.84	4272524.68	5.91972
637469.84	4272524.68	6.44865
637494.84	4272524.68	7.22245
637519.84	4272524.68	8.43822
637544.84	4272524.68	10.58228
637569.84	4272524.68	15.42439
637594.84	4272524.68	19.17779
637619.84	4272524.68	21.99641
637644.84	4272524.68	14.00984
637669.84	4272524.68	11.38707
637694.84	4272524.68	10.20677
637719.84	4272524.68	9.58054
637744.84	4272524.68	9.26745
637419.84	4272549.68	5.64455
637444.84	4272549.68	6.04471
637469.84	4272549.68	6.59586
637494.84	4272549.68	7.39395
637519.84	4272549.68	8.63381
637544.84	4272549.68	10.80748
637569.84	4272549.68	15.75545
637594.84	4272549.68	20.88716
637619.84	4272549.68	21.8262
637644.84	4272549.68	13.9401
637669.84	4272549.68	11.28081
637694.84	4272549.68	10.02211
637719.84	4272549.68	9.34524
637744.84	4272549.68	8.95659
637419.84	4272399.68	5.068
637444.84	4272399.68	5.30347
637419.84	4272574.68	5.75035
637444.84	4272574.68	6.16518
637469.84	4272574.68	6.73257
637469.84	4272399.68	5.62061
637494.84	4272574.68	7.54699
637519.84	4272574.68	8.80285
637544.84	4272574.68	11.00223
637569.84	4272574.68	16.06393

Annual Average PM10 Ground-Level Concentrations - Golf Course

X-coordinate	Y-coordinate	Annual Avg (ug/m3)
637594.84	4272574.68	19.64445
637619.84	4272574.68	21.45253
637644.84	4272574.68	13.80393
637669.84	4272574.68	11.14301
637694.84	4272574.68	9.84776
637719.84	4272574.68	9.12274
637494.84	4272399.68	6.0832
637744.84	4272574.68	8.67858
637519.84	4272399.68	6.8392
637544.84	4272399.68	8.30737
637569.84	4272399.68	12.07604
637419.84	4272599.68	5.85551
637444.84	4272599.68	6.28144
637469.84	4272599.68	6.86026
637594.84	4272399.68	17.63247
637494.84	4272599.68	7.68545
637519.84	4272599.68	8.95285
637544.84	4272599.68	11.17729
637569.84	4272599.68	16.3627
637594.84	4272599.68	21.39996
637619.84	4272599.68	21.06503
637644.84	4272599.68	13.65103
637669.84	4272599.68	11.01808
637694.84	4272599.68	9.69885
637719.84	4272599.68	8.92836
637619.84	4272399.68	25.10716
637744.84	4272599.68	8.43877
637644.84	4272399.68	17.5615
637669.84	4272399.68	16.03336
637419.84	4272624.68	5.9605
637444.84	4272624.68	6.39453
637469.84	4272624.68	6.98104
637494.84	4272624.68	7.81333
637519.84	4272624.68	9.09006
637544.84	4272624.68	11.34039
637569.84	4272624.68	16.65813
637594.84	4272624.68	19.96765
637619.84	4272624.68	20.69134
637644.84	4272624.68	13.50557
637669.84	4272624.68	10.91258
637694.84	4272624.68	9.5718
637719.84	4272624.68	8.7632
637744.84	4272624.68	8.2293
637419.84	4272649.68	6.0663
637444.84	4272649.68	6.50594

Annual Average PM10 Ground-Level Concentrations - Golf Course

X-coordinate	Y-coordinate	Annual Avg (ug/m3)
637469.84	4272649.68	7.09738
637494.84	4272649.68	7.93449
637519.84	4272649.68	9.21959
637544.84	4272649.68	11.49722
637569.84	4272649.68	16.95797
637594.84	4272649.68	21.84398
637619.84	4272649.68	20.36613
637644.84	4272649.68	13.40174
637669.84	4272649.68	10.82382
637694.84	4272649.68	9.46233
637719.84	4272649.68	8.62541
637744.84	4272649.68	8.05393
637419.84	4272674.68	6.17426
637444.84	4272674.68	6.61752
637469.84	4272674.68	7.21191
637494.84	4272674.68	8.05243
637519.84	4272674.68	9.3456
637544.84	4272674.68	11.65212
637569.84	4272674.68	17.26392
637594.84	4272674.68	20.24239
637619.84	4272674.68	20.0753
637644.84	4272674.68	13.33087
637669.84	4272674.68	10.74811
637694.84	4272674.68	9.37521
637719.84	4272674.68	8.50637
637744.84	4272674.68	7.90728
637419.84	4272699.68	6.286
637444.84	4272699.68	6.73134
637469.84	4272699.68	7.32729
637494.84	4272699.68	8.17034
637519.84	4272699.68	9.47157
637544.84	4272699.68	11.80854
637569.84	4272699.68	17.58313
637594.84	4272699.68	22.23977
637619.84	4272699.68	19.7815
637644.84	4272699.68	13.23819
637669.84	4272699.68	10.69386
637694.84	4272699.68	9.30398
637719.84	4272699.68	8.41832
637744.84	4272699.68	7.79724
637419.84	4272724.68	6.40344
637444.84	4272724.68	6.84969
637469.84	4272724.68	7.4462
637494.84	4272724.68	8.29123
637519.84	4272724.68	9.60064

Annual Average PM10 Ground-Level Concentrations - Golf Course

X-coordinate	Y-coordinate	Annual Avg (ug/m3)
637544.84	4272724.68	11.96951
637569.84	4272724.68	17.91383
637594.84	4272724.68	20.48544
637619.84	4272724.68	19.50104
637644.84	4272724.68	13.1537
637669.84	4272724.68	10.63988
637694.84	4272724.68	9.25145
637719.84	4272724.68	8.35417
637744.84	4272724.68	7.70757
637419.84	4272749.68	6.52882
637444.84	4272749.68	6.97511
637469.84	4272749.68	7.57151
637494.84	4272749.68	8.41812
637519.84	4272749.68	9.7358
637544.84	4272749.68	12.13775
637569.84	4272749.68	18.26446
637594.84	4272749.68	22.58954
637619.84	4272749.68	19.23113
637644.84	4272749.68	13.06302
637669.84	4272749.68	10.59123
637694.84	4272749.68	9.19897
637719.84	4272749.68	8.28702
637744.84	4272749.68	7.63001
637419.84	4272774.68	6.66477
637444.84	4272774.68	7.11052
637469.84	4272774.68	7.70631
637494.84	4272774.68	8.5542
637519.84	4272774.68	9.88015
637544.84	4272774.68	12.31597
637569.84	4272774.68	18.62583
637594.84	4272774.68	20.70374
637619.84	4272774.68	19.00803
637644.84	4272774.68	13.00375
637669.84	4272774.68	10.55154
637694.84	4272774.68	9.1515
637719.84	4272774.68	8.22181
637744.84	4272774.68	7.54841
637419.84	4272799.68	6.81452
637444.84	4272799.68	7.25932
637469.84	4272799.68	7.8542
637494.84	4272799.68	8.70309
637519.84	4272799.68	10.03721
637544.84	4272799.68	12.50733
637569.84	4272799.68	19.00596
637594.84	4272799.68	22.918

Annual Average PM10 Ground-Level Concentrations - Golf Course

X-coordinate	Y-coordinate	Annual Avg (ug/m3)
637619.84	4272799.68	18.79633
637644.84	4272799.68	12.96404
637669.84	4272799.68	10.52122
637694.84	4272799.68	9.10872
637719.84	4272799.68	8.16033
637744.84	4272799.68	7.46774
637419.84	4272424.68	5.14048
637444.84	4272424.68	5.40814
637419.84	4272824.68	6.98207
637444.84	4272824.68	7.42569
637469.84	4272824.68	8.01946
637469.84	4272424.68	5.77711
637494.84	4272824.68	8.86906
637519.84	4272824.68	10.21114
637544.84	4272824.68	12.71644
637569.84	4272824.68	19.41723
637594.84	4272824.68	20.94322
637619.84	4272824.68	18.60329
637644.84	4272824.68	12.92213
637669.84	4272824.68	10.49529
637694.84	4272824.68	9.06991
637719.84	4272824.68	8.10259
637494.84	4272424.68	6.32677
637744.84	4272824.68	7.39171
637519.84	4272424.68	7.23741
637544.84	4272424.68	8.99037
637569.84	4272424.68	13.22821
637419.84	4272849.68	7.17261
637444.84	4272849.68	7.61235
637469.84	4272849.68	8.20031
637594.84	4272424.68	23.20178
637494.84	4272849.68	9.05745
637519.84	4272849.68	10.40716
637544.84	4272849.68	12.94901
637569.84	4272849.68	19.89057
637594.84	4272849.68	23.16609
637619.84	4272849.68	18.43927
637644.84	4272849.68	12.90219
637669.84	4272849.68	10.47436
637694.84	4272849.68	9.03393
637719.84	4272849.68	8.04525
637619.84	4272424.68	21.22424
637744.84	4272849.68	7.31327
637644.84	4272424.68	15.87508
637669.84	4272424.68	13.95231

Annual Average PM10 Ground-Level Concentrations - Golf Course

X-coordinate	Y-coordinate	Annual Avg (ug/m3)
637694.84	4272424.68	13.0902
637419.84	4272874.68	7.39027
637444.84	4272874.68	7.82619
637469.84	4272874.68	8.41552
637719.84	4272424.68	12.82571
637494.84	4272874.68	9.27515
637519.84	4272874.68	10.63193
637544.84	4272874.68	13.21047
637569.84	4272874.68	20.38411
637594.84	4272874.68	21.18753
637619.84	4272874.68	18.29539
637644.84	4272874.68	12.88196
637669.84	4272874.68	10.45853
637694.84	4272874.68	8.99841
637719.84	4272874.68	7.99047
637744.84	4272290.79	9.18754
637419.84	4272315.79	4.91749
637444.84	4272315.79	5.07891
637469.84	4272315.79	5.27328
637494.84	4272315.79	5.5212
637519.84	4272315.79	5.8534
637544.84	4272315.79	6.33452
637569.84	4272315.79	7.11734
637594.84	4272315.79	8.51871
637619.84	4272315.79	10.24902
637644.84	4272315.79	10.85798
637669.84	4272315.79	10.91121
637694.84	4272315.79	10.92667
637719.84	4272315.79	11.1122
637744.84	4272315.79	11.25403
637419.84	4272340.79	4.95447
637444.84	4272340.79	5.13457
637469.84	4272340.79	5.35835
637494.84	4272340.79	5.65622
637519.84	4272340.79	6.08136
637544.84	4272340.79	6.76385
637569.84	4272340.79	8.119
637594.84	4272340.79	12.22955
637619.84	4272340.79	11.72478
637644.84	4272340.79	11.68791
637669.84	4272340.79	11.12629
637694.84	4272340.79	10.85378
637719.84	4272340.79	11.039
637744.84	4272340.79	11.08134
637419.84	4272365.79	4.99624

Annual Average PM10 Ground-Level Concentrations - Golf Course

X-coordinate	Y-coordinate	Annual Avg (ug/m3)
637444.84	4272365.79	5.19718
637469.84	4272365.79	5.45565
637494.84	4272365.79	5.81259
637519.84	4272365.79	6.35571
637544.84	4272365.79	7.32638
637569.84	4272365.79	9.70798
637594.84	4272365.79	13.05035
637619.84	4272365.79	19.44433
637644.84	4272365.79	18.26063
637669.84	4272365.79	18.27512
637694.84	4272365.79	16.94084
637719.84	4272365.79	16.89975
637744.84	4272365.79	17.02038
637419.84	4272265.79	4.86588
637444.84	4272265.79	4.99866
637469.84	4272265.79	5.15073
637494.84	4272265.79	5.32934
637519.84	4272265.79	5.54201
637544.84	4272265.79	5.80481
637569.84	4272265.79	6.13801
637594.84	4272265.79	6.55844
637619.84	4272265.79	7.03334
637644.84	4272265.79	7.44263
637669.84	4272265.79	7.74499
637694.84	4272265.79	7.95838
637719.84	4272265.79	8.0984
637744.84	4272265.79	8.21857
637419.84	4272290.79	4.88703
637444.84	4272290.79	5.03281
637469.84	4272290.79	5.20406
637494.84	4272290.79	5.41266
637519.84	4272290.79	5.67386
637544.84	4272290.79	6.01933
637569.84	4272290.79	6.50455
637594.84	4272290.79	7.19326
637619.84	4272290.79	7.98788
637644.84	4272290.79	8.52501
637669.84	4272290.79	8.75227
637694.84	4272290.79	8.8614
637719.84	4272290.79	9.05271
638034.87	4272432.37	10.16902
637759.87	4272457.37	11.01375
637784.87	4272457.37	10.925
637809.87	4272457.37	10.90925
637834.87	4272457.37	10.93743

Annual Average PM10 Ground-Level Concentrations - Golf Course

X-coordinate	Y-coordinate	Annual Avg (ug/m3)
637859.87	4272457.37	10.96612
637884.87	4272457.37	11.00388
637909.87	4272457.37	11.01932
637934.87	4272457.37	10.98465
637959.87	4272457.37	10.80904
637984.87	4272457.37	10.4208
638009.87	4272457.37	9.8205
638034.87	4272457.37	9.05976
637759.87	4272482.37	10.03652
637784.87	4272482.37	9.87535
637809.87	4272482.37	9.90082
637834.87	4272482.37	9.94948
637859.87	4272482.37	9.94502
637884.87	4272482.37	9.93046
637909.87	4272482.37	9.88214
637934.87	4272482.37	9.78145
637959.87	4272482.37	9.57407
637984.87	4272482.37	9.22739
638009.87	4272482.37	8.7652
638034.87	4272482.37	8.2292
637759.87	4272507.37	9.4132
637784.87	4272507.37	9.17882
637809.87	4272507.37	9.19053
637834.87	4272507.37	9.21727
637859.87	4272507.37	9.1707
637884.87	4272507.37	9.11262
637909.87	4272507.37	9.0186
637934.87	4272507.37	8.88021
637959.87	4272507.37	8.66596
637984.87	4272507.37	8.36158
638009.87	4272507.37	7.99403
638034.87	4272507.37	7.5875
637759.87	4272407.37	14.35998
637784.87	4272407.37	14.40791
637809.87	4272407.37	14.46575
637834.87	4272407.37	14.5509
637859.87	4272407.37	14.66822
637884.87	4272407.37	14.82454
637909.87	4272407.37	15.02895
637934.87	4272407.37	15.27418
637984.87	4272407.37	15.24098
638009.87	4272407.37	13.93166
638034.87	4272407.37	11.70737
637759.87	4272432.37	12.27655
637784.87	4272432.37	12.26384

Annual Average PM10 Ground-Level Concentrations - Golf Course

X-coordinate	Y-coordinate	Annual Avg (ug/m3)
637809.87	4272432.37	12.29492
637834.87	4272432.37	12.34188
637859.87	4272432.37	12.40737
637884.87	4272432.37	12.49585
637909.87	4272432.37	12.59673
637934.87	4272432.37	12.67302
637969.82	4272291.41	15.04203
637769.82	4272316.41	11.44873
637794.82	4272316.41	11.58495
637819.82	4272316.41	11.7369
637844.82	4272316.41	11.91168
637869.82	4272316.41	12.18656
637894.82	4272316.41	12.58411
637919.82	4272316.41	13.17767
637944.82	4272316.41	14.26726
637969.82	4272316.41	16.663
637769.82	4272266.41	8.37049
637794.82	4272266.41	8.51644
637819.82	4272266.41	8.6967
637844.82	4272266.41	8.92971
637869.82	4272266.41	9.24697
637894.82	4272266.41	9.71359
637919.82	4272266.41	10.44264
637944.82	4272266.41	11.70882
637969.82	4272266.41	14.40925
637769.82	4272291.41	9.33878
637794.82	4272291.41	9.46652
637819.82	4272291.41	9.63234
637844.82	4272291.41	9.84105
637869.82	4272291.41	10.13158
637894.82	4272291.41	10.56649
637919.82	4272291.41	11.24944
637944.82	4272291.41	12.44704
637958.19	4272341.64	14.52275
637983.19	4272341.64	20.69293
638008.64	4272354.23	19.41574
638033.64	4272354.23	17.12907
638058.64	4272354.23	11.26011
638083.64	4272354.23	8.94556
638108.64	4272354.23	7.65762
638133.64	4272354.23	6.8202
637958.64	4272379.23	21.5876
637983.64	4272379.23	22.35522
638008.64	4272379.23	20.45518
638033.64	4272379.23	14.39751

Annual Average PM10 Ground-Level Concentrations - Golf Course

X-coordinate	Y-coordinate	Annual Avg (ug/m3)
638058.64	4272379.23	10.54266
638083.64	4272379.23	8.59907
638108.64	4272379.23	7.44589
638133.64	4272379.23	6.66171
638058.64	4272404.23	9.78162
638083.64	4272404.23	8.22893
638108.64	4272404.23	7.21966
638133.64	4272404.23	6.51097
638058.64	4272429.23	9.02186
638083.64	4272429.23	7.86025
638108.64	4272429.23	6.99618
638133.64	4272429.23	6.35854
637898.41	4272394.4	16.82972
637698.41	4272369.4	22.39263
637723.41	4272369.4	21.98552
637748.41	4272369.4	22.60437
637773.41	4272369.4	22.80433
637798.41	4272369.4	23.1392
637823.41	4272369.4	23.12602
637848.41	4272369.4	23.39031
637873.41	4272369.4	23.5481
637898.41	4272369.4	23.89706
637698.41	4272394.4	15.98882
637723.41	4272394.4	15.8929
637748.41	4272394.4	16.03897
637773.41	4272394.4	16.12706
637798.41	4272394.4	16.23016
637823.41	4272394.4	16.30537
637848.41	4272394.4	16.43664
637873.41	4272394.4	16.60263
637969.13	4272330.92	19.11202
637768.68	4272343.33	11.68132
637793.68	4272343.33	11.57155
637818.68	4272343.33	11.94825
637843.68	4272343.33	11.82592
637868.68	4272343.33	12.41397
637893.68	4272343.33	12.36162
637918.68	4272343.33	13.3618
637943.68	4272343.33	13.76235
637968.68	4272343.33	16.13433
637769.13	4272330.92	14.41726
637794.13	4272330.92	14.56516
637819.13	4272330.92	14.68412
637844.13	4272330.92	14.85846
637869.13	4272330.92	15.09405

Annual Average PM10 Ground-Level Concentrations - Golf Course

X-coordinate	Y-coordinate	Annual Avg (ug/m3)
637894.13	4272330.92	15.45917
637919.13	4272330.92	16.00512
637944.13	4272330.92	16.97903
637959.25	4272431.51	12.69859
637984.25	4272431.51	12.31505
636265.25	4273887.79	8.09962
636290.25	4273887.79	11.37977
636315.25	4273887.79	18.45091
636340.25	4273887.79	32.67114
636365.25	4273887.79	29.10934
636390.25	4273887.79	35.64567
636290.25	4273912.79	16.365
636315.25	4273912.79	29.85599
636340.25	4273912.79	31.34224
636365.25	4273912.79	34.59953
636390.25	4273912.79	56.7576
636315.25	4273937.79	22.3523
636340.25	4273937.79	64.60303
636365.25	4273937.79	45.71687
636390.25	4273937.79	35.93946
636340.25	4273962.79	36.72963
636365.25	4273962.79	31.26973
636390.25	4273962.79	27.15415
636339.33	4273788.64	8.03935
636364.33	4273788.64	9.49515
636389.33	4273788.64	11.33689
636314.33	4273813.64	7.8776
636339.33	4273813.64	9.50166
636364.33	4273813.64	11.67981
636389.33	4273813.64	14.63861
636289.33	4273838.64	7.57568
636314.33	4273838.64	9.38575
636339.33	4273838.64	12.00927
636364.33	4273838.64	15.71029
636389.33	4273838.64	21.44384
636264.33	4273863.64	7.05353
636289.33	4273863.64	8.94296
636314.33	4273863.64	12.10002
636339.33	4273863.64	17.18644
636364.33	4273863.64	25.48526
636389.33	4273863.64	33.25309
636419.4	4273888.3	69.23663
636444.4	4273888.3	49.31813
636469.4	4273888.3	39.12199
636494.4	4273888.3	32.78944

Annual Average PM10 Ground-Level Concentrations - Golf Course

X-coordinate	Y-coordinate	Annual Avg (ug/m3)
636519.4	4273888.3	28.41273
636544.4	4273888.3	25.21469
636419.4	4273913.3	40.75271
636444.4	4273913.3	33.98596
636469.4	4273913.3	29.35111
636494.4	4273913.3	25.9673
636519.4	4273913.3	23.35832
636419.4	4273938.3	29.50893
636444.4	4273938.3	26.36712
636469.4	4273938.3	23.77517
636419.4	4273963.3	23.69948
636444.4	4273963.3	21.79035
636420.59	4273789.32	14.55001
636445.59	4273789.32	18.17172
636470.59	4273789.32	23.87009
636420.59	4273814.32	20.54677
636445.59	4273814.32	29.05218
636470.59	4273814.32	37.62781
636495.59	4273814.32	37.4044
636420.59	4273839.32	38.1337
636445.59	4273839.32	33.69228
636470.59	4273839.32	64.70945
636495.59	4273839.32	75.2829
636520.59	4273839.32	52.41501
636420.59	4273864.32	39.31082
636445.59	4273864.32	57.90257
636470.59	4273864.32	58.66925
636495.59	4273864.32	44.2941
636520.59	4273864.32	36.06951
636545.59	4273864.32	30.72498
636457.98	4273751.06	12.97048
636482.98	4273751.06	15.41313
636507.98	4273751.06	18.91426
636532.98	4273751.06	24.56318
636557.98	4273751.06	35.99406
636582.98	4273751.06	31.70868
636482.98	4273776.06	21.68668
636507.98	4273776.06	30.11334
636532.98	4273776.06	37.81451
636557.98	4273776.06	36.09848
636582.98	4273776.06	43.59172
636507.98	4273801.06	34.86883
636532.98	4273801.06	38.61713
636557.98	4273801.06	74.80136
636582.98	4273801.06	52.34402

Annual Average PM10 Ground-Level Concentrations - Golf Course

X-coordinate	Y-coordinate	Annual Avg (ug/m3)
636532.98	4273826.06	58.80065
636557.98	4273826.06	44.46206
636582.98	4273826.06	36.30232
636532.05	4273651.92	9.49913
636557.05	4273651.92	10.47405
636582.05	4273651.92	11.66503
636507.05	4273676.92	9.84228
636532.05	4273676.92	10.96122
636557.05	4273676.92	12.34963
636582.05	4273676.92	14.15664
636482.05	4273701.92	10.21932
636507.05	4273701.92	11.52298
636532.05	4273701.92	13.17262
636557.05	4273701.92	15.37414
636582.05	4273701.92	18.52262
636457.05	4273726.92	10.65829
636482.05	4273726.92	12.19779
636507.05	4273726.92	14.1865
636532.05	4273726.92	16.92425
636557.05	4273726.92	21.06485
636582.05	4273726.92	28.29441
636612.12	4273751.57	49.49968
636637.12	4273751.57	76.02981
636662.12	4273751.57	53.07326
636687.12	4273751.57	41.56341
636712.12	4273751.57	34.62609
636737.12	4273751.57	29.88737
636612.12	4273776.57	59.73797
636637.12	4273776.57	45.14513
636662.12	4273776.57	36.82194
636687.12	4273776.57	31.3874
636712.12	4273776.57	27.55846
636612.12	4273801.57	39.43468
636637.12	4273801.57	33.12105
636662.12	4273801.57	28.76728
636612.12	4273826.57	30.12672
636637.12	4273826.57	26.56912
636613.32	4273652.6	13.70517
636638.32	4273652.6	15.92245
636663.32	4273652.6	19.13877
636613.32	4273677.6	17.57638
636638.32	4273677.6	21.82672
636663.32	4273677.6	29.37119
636688.32	4273677.6	36.31926
636613.32	4273702.6	25.66008

Annual Average PM10 Ground-Level Concentrations - Golf Course

X-coordinate	Y-coordinate	Annual Avg (ug/m3)
636638.32	4273702.6	38.03616
636663.32	4273702.6	47.82804
636688.32	4273702.6	38.71681
636713.32	4273702.6	80.40682
636613.32	4273727.6	29.58719
636638.32	4273727.6	27.37405
636663.32	4273727.6	67.0664
636688.32	4273727.6	62.4062
636713.32	4273727.6	46.68104
636738.32	4273727.6	37.85923
636672.86	4273630.45	15.92674
636697.86	4273630.45	19.07066
636722.86	4273630.45	24.10157
636747.86	4273630.45	33.82878
636772.86	4273630.45	31.4692
636797.86	4273630.45	28.64222
636697.86	4273655.45	28.98855
636722.86	4273655.45	46.52777
636747.86	4273655.45	38.15943
636772.86	4273655.45	64.62829
636797.86	4273655.45	69.58083
636722.86	4273680.45	43.36451
636747.86	4273680.45	82.62007
636772.86	4273680.45	56.09872
636797.86	4273680.45	43.39548
636747.86	4273705.45	47.34503
636772.86	4273705.45	38.29127
636797.86	4273705.45	32.4768
636986.79	4273522.16	64.50242
637011.79	4273522.16	71.30816
637036.79	4273522.16	51.40916
636961.79	4273547.16	57.28975
636986.79	4273547.16	57.35292
637011.79	4273547.16	44.29247
637036.79	4273547.16	36.58289
636936.79	4273572.16	65.21251
636961.79	4273572.16	48.36044
636986.79	4273572.16	39.08609
637011.79	4273572.16	33.14615
637036.79	4273572.16	28.98105
636911.79	4273597.16	53.47353
636936.79	4273597.16	42.04968
636961.79	4273597.16	35.09211
636986.79	4273597.16	30.36256
637011.79	4273597.16	26.91392

Annual Average PM10 Ground-Level Concentrations - Golf Course

X-coordinate	Y-coordinate	Annual Avg (ug/m3)
637036.79	4273597.16	24.27372
636827	4273630.96	83.6068
636852	4273630.96	56.78125
636877	4273630.96	43.84872
636902	4273630.96	36.21169
636927	4273630.96	31.11819
636952	4273630.96	27.45502
636827	4273655.96	47.87045
636852	4273655.96	38.67991
636877	4273655.96	32.79323
636902	4273655.96	28.66692
636927	4273655.96	25.59678
636827	4273680.96	34.71242
636852	4273680.96	30.02355
636877	4273680.96	26.60812
636827	4273705.96	27.72689
636852	4273705.96	24.84897
637068.05	4273522.85	38.76027
637093.05	4273522.85	32.97179
637118.05	4273522.85	28.88694
637068.05	4273547.85	30.22976
637093.05	4273547.85	26.84864
637118.05	4273547.85	24.24657
637143.05	4273547.85	22.1691
637068.05	4273572.85	25.10647
637093.05	4273572.85	22.85245
637118.05	4273572.85	21.0257
637143.05	4273572.85	19.51127
637168.05	4273572.85	18.23014
636828.19	4273606.98	36.51274
636853.19	4273606.98	42.68549
636878.19	4273606.98	67.52285
636903.19	4273606.98	49.4312
636928.19	4273606.98	39.67967
636953.19	4273606.98	33.51395
636572.03	4273858.16	28.17811
636597.03	4273858.16	25.09257
636396.14	4273759.93	9.53493
636421.14	4273759.93	11.08419
636613.15	4273622.87	11.09787
636638.15	4273622.87	12.37482
636897.5	4273507.6	19.88006
636922.5	4273507.6	25.05477
636947.5	4273507.6	35.26404
636972.5	4273507.6	32.1911

Annual Average PM10 Ground-Level Concentrations - Golf Course

X-coordinate	Y-coordinate	Annual Avg (ug/m3)
636997.5	4273507.6	49.99634
637022.5	4273507.6	64.41975
636922.5	4273532.6	37.51351
636947.5	4273532.6	38.01718
636972.5	4273532.6	63.08505
636971.58	4273408.45	12.88649
636996.58	4273408.45	14.29478
637021.58	4273408.45	16.18385
636946.58	4273433.45	13.54574
636971.58	4273433.45	15.22401
636996.58	4273433.45	17.5493
637021.58	4273433.45	21.00225
636921.58	4273458.45	14.37092
636946.58	4273458.45	16.40511
636971.58	4273458.45	19.3422
636996.58	4273458.45	23.97391
637021.58	4273458.45	32.60129
636896.58	4273483.45	15.40786
636921.58	4273483.45	17.93372
636946.58	4273483.45	21.75838
636971.58	4273483.45	28.35303
636996.58	4273483.45	43.28644
637021.58	4273483.45	39.65859
637052.84	4273409.13	19.88413
637077.84	4273409.13	24.67547
637102.84	4273409.13	33.78382
637052.84	4273434.13	29.25214
637077.84	4273434.13	45.3199
637102.84	4273434.13	36.38708
637127.84	4273434.13	48.61188
637052.84	4273459.13	33.70694
637077.84	4273459.13	40.53832
637102.84	4273459.13	57.10065
637127.84	4273459.13	58.34963
637152.84	4273459.13	44.98521
637052.84	4273484.13	41.79195
637077.84	4273484.13	66.46657
637102.84	4273484.13	49.11372
637127.84	4273484.13	39.6274
637152.84	4273484.13	33.6225
637177.84	4273484.13	29.40042
637090.23	4273370.87	17.21307
637115.23	4273370.87	20.26643
637140.23	4273370.87	25.13647
637165.23	4273370.87	34.43702

Annual Average PM10 Ground-Level Concentrations - Golf Course

X-coordinate	Y-coordinate	Annual Avg (ug/m3)
637190.23	4273370.87	42.949
637215.23	4273370.87	39.54767
637115.23	4273395.87	29.76066
637140.23	4273395.87	46.29299
637165.23	4273395.87	41.27055
637190.23	4273395.87	40.6876
637215.23	4273395.87	72.23534
637140.23	4273420.87	48.08755
637165.23	4273420.87	61.00136
637190.23	4273420.87	58.10509
637215.23	4273420.87	44.93636
637165.23	4273445.87	48.98617
637190.23	4273445.87	39.64219
637215.23	4273445.87	33.64928
637164.31	4273271.72	13.08753
637189.31	4273271.72	14.19047
637214.31	4273271.72	15.59534
637139.31	4273296.72	13.34523
637164.31	4273296.72	14.60384
637189.31	4273296.72	16.24334
637214.31	4273296.72	18.48709
637114.31	4273321.72	13.76511
637139.31	4273321.72	15.22674
637164.31	4273321.72	17.19647
637189.31	4273321.72	20.00561
637214.31	4273321.72	24.3756
637089.31	4273346.72	14.35403
637114.31	4273346.72	16.09432
637139.31	4273346.72	18.51713
637164.31	4273346.72	22.15454
637189.31	4273346.72	28.29383
637214.31	4273346.72	41.62794
637244.38	4273371.38	87.14104
637269.38	4273371.38	58.88913
637294.38	4273371.38	45.46762
637319.38	4273371.38	37.55028
637344.38	4273371.38	32.2419
637369.38	4273371.38	28.36362
637244.38	4273396.38	49.59184
637269.38	4273396.38	40.07992
637294.38	4273396.38	33.98542
637319.38	4273396.38	29.68528
637344.38	4273396.38	26.44146
637244.38	4273421.38	35.96028
637269.38	4273421.38	31.10382

Annual Average PM10 Ground-Level Concentrations - Golf Course

X-coordinate	Y-coordinate	Annual Avg (ug/m3)
637294.38	4273421.38	27.5484
637244.38	4273446.38	28.73199
637269.38	4273446.38	25.73362
637245.57	4273272.41	18.10224
637270.57	4273272.41	20.99991
637295.57	4273272.41	25.53374
637245.57	4273297.41	23.07039
637270.57	4273297.41	29.47721
637295.57	4273297.41	43.75482
637320.57	4273297.41	38.58732
637245.57	4273322.41	36.1647
637270.57	4273322.41	33.0596
637295.57	4273322.41	44.93416
637320.57	4273322.41	61.90501
637345.57	4273322.41	61.38426
637245.57	4273347.41	37.57769
637270.57	4273347.41	46.85381
637295.57	4273347.41	70.18479
637320.57	4273347.41	51.31239
637345.57	4273347.41	41.18601
637370.57	4273347.41	34.74036
637305.11	4273250.26	21.33688
637330.11	4273250.26	25.76699
637355.11	4273250.26	33.82761
637380.11	4273250.26	41.39197
637405.11	4273250.26	40.26854
637430.11	4273250.26	64.0406
637330.11	4273275.26	43.06637
637355.11	4273275.26	37.18572
637380.11	4273275.26	43.00155
637405.11	4273275.26	79.39783
637430.11	4273275.26	55.80634
637355.11	4273300.26	42.792
637380.11	4273300.26	62.57069
637405.11	4273300.26	47.57266
637430.11	4273300.26	38.83889
637380.11	4273325.26	41.67812
637405.11	4273325.26	35.03508
637430.11	4273325.26	30.29456
637379.18	4273151.11	20.48934
637404.18	4273151.11	22.56198
637429.18	4273151.11	25.23118
637354.18	4273176.11	18.47999
637379.18	4273176.11	20.32885
637404.18	4273176.11	22.76226

Annual Average PM10 Ground-Level Concentrations - Golf Course

X-coordinate	Y-coordinate	Annual Avg (ug/m3)
637429.18	4273176.11	26.15979
637329.18	4273201.11	17.83861
637354.18	4273201.11	19.83104
637379.18	4273201.11	22.57239
637404.18	4273201.11	26.67261
637429.18	4273201.11	33.71551
637304.18	4273226.11	17.9121
637329.18	4273226.11	20.24241
637354.18	4273226.11	23.63399
637379.18	4273226.11	29.14912
637404.18	4273226.11	40.33188
637429.18	4273226.11	36.05787
637459.25	4273250.76	63.6204
637484.25	4273250.76	47.93635
637509.25	4273250.76	38.29458
637534.25	4273250.76	31.05418
637559.25	4273250.76	24.95965
637584.25	4273250.76	19.70119
637459.25	4273275.76	41.98665
637484.25	4273275.76	34.82355
637509.25	4273275.76	29.35438
637534.25	4273275.76	24.74918
637559.25	4273275.76	20.68905
637459.25	4273300.76	31.92647
637484.25	4273300.76	27.59766
637509.25	4273300.76	23.94839
637459.25	4273325.76	25.96508
637484.25	4273325.76	22.97213
637460.45	4273151.79	29.82543
637485.45	4273151.79	35.33756
637510.45	4273151.79	44.27349
637460.45	4273176.79	33.3809
637485.45	4273176.79	45.49791
637510.45	4273176.79	42.15288
637535.45	4273176.79	45.44362
637460.45	4273201.79	45.35076
637485.45	4273201.79	43.56803
637510.45	4273201.79	43.91905
637535.45	4273201.79	65.46868
637560.45	4273201.79	44.31042
637460.45	4273226.79	70.11959
637485.45	4273226.79	77.06338
637510.45	4273226.79	54.33074
637535.45	4273226.79	41.16945
637560.45	4273226.79	31.18739

Annual Average PM10 Ground-Level Concentrations - Golf Course

X-coordinate	Y-coordinate	Annual Avg (ug/m3)
637585.45	4273226.79	22.91275
637204.29	4273477.97	27.24234
637229.29	4273477.97	24.57262
637028.39	4273379.74	13.63562
637053.39	4273379.74	15.222
637245.41	4273242.68	15.30415
637270.41	4273242.68	16.87614
636046.61	4272991.11	4.83029
636071.61	4272991.11	4.9539
636096.61	4272991.11	5.08284
636121.61	4272991.11	5.2163
636146.61	4272991.11	5.35068
636171.61	4272991.11	5.49933
636196.61	4272991.11	5.65303
636221.61	4272991.11	5.81653
636046.61	4273016.11	6.35113
636071.61	4273016.11	6.57696
636096.61	4273016.11	6.82155
636121.61	4273016.11	7.07859
636146.61	4273016.11	7.33718
636171.61	4273016.11	7.64252
636196.61	4273016.11	7.96414
636221.61	4273016.11	8.31878
635797.67	4273147.04	10.75873
635472.67	4273172.04	1.90492
635497.67	4273172.04	2.24911
635522.67	4273172.04	2.92109
635547.67	4273172.04	4.73038
635572.67	4273172.04	6.84486
635597.67	4273172.04	7.0755
635622.67	4273172.04	9.65275
635647.67	4273172.04	14.51588
635672.67	4273172.04	16.75003
635697.67	4273172.04	13.77925
635722.67	4273172.04	11.74825
635747.67	4273172.04	10.30299
635772.67	4273172.04	9.24869
635797.67	4273172.04	8.46697
635472.67	4273197.04	2.00847
635497.67	4273197.04	2.44803
635522.67	4273197.04	3.45981
635547.67	4273197.04	4.62383
635572.67	4273197.04	6.79979
635597.67	4273197.04	12.5117
635622.67	4273197.04	15.23889

Annual Average PM10 Ground-Level Concentrations - Golf Course

X-coordinate	Y-coordinate	Annual Avg (ug/m3)
635647.67	4273197.04	12.77891
635672.67	4273197.04	11.10026
635697.67	4273197.04	9.84934
635722.67	4273197.04	8.89028
635747.67	4273197.04	8.14305
635772.67	4273197.04	7.55494
635797.67	4273197.04	7.10643
635472.67	4273222.04	2.13247
635497.67	4273222.04	2.67731
635522.67	4273222.04	3.94306
635547.67	4273222.04	7.67905
635572.67	4273222.04	11.80232
635597.67	4273222.04	11.27929
635622.67	4273222.04	10.17848
635647.67	4273222.04	9.23611
635672.67	4273222.04	8.45584
635697.67	4273222.04	7.80245
635722.67	4273222.04	7.27147
635747.67	4273222.04	6.83487
635772.67	4273222.04	6.47831
635797.67	4273222.04	6.19865
635472.67	4273247.04	2.25754
635497.67	4273247.04	2.83346
635522.67	4273247.04	3.91846
635547.67	4273247.04	5.75453
635572.67	4273247.04	7.49595
635597.67	4273247.04	7.95169
635622.67	4273247.04	7.69668
635647.67	4273247.04	7.30212
635672.67	4273247.04	6.90988
635697.67	4273247.04	6.54531
635722.67	4273247.04	6.2281
635747.67	4273247.04	5.95561
635772.67	4273247.04	5.72799
635797.67	4273247.04	5.54698
635472.67	4273272.04	2.33098
635497.67	4273272.04	2.85279
635522.67	4273272.04	3.65168
635547.67	4273272.04	4.68006
635572.67	4273272.04	5.62915
635597.67	4273272.04	6.14886
635622.67	4273272.04	6.21918
635647.67	4273272.04	6.08418
635672.67	4273272.04	5.88962
635697.67	4273272.04	5.68343

Annual Average PM10 Ground-Level Concentrations - Golf Course

X-coordinate	Y-coordinate	Annual Avg (ug/m3)
635722.67	4273272.04	5.49072
635747.67	4273272.04	5.31837
635772.67	4273272.04	5.1713
635797.67	4273272.04	5.05242
635472.67	4273122.04	1.72552
635497.67	4273122.04	1.92961
635472.67	4273297.04	2.35128
635497.67	4273297.04	2.79157
635522.67	4273297.04	3.36919
635522.67	4273122.04	2.23362
635547.67	4273297.04	4.01995
635572.67	4273297.04	4.62382
635597.67	4273297.04	5.05289
635622.67	4273297.04	5.23687
635647.67	4273297.04	5.24214
635672.67	4273297.04	5.16386
635697.67	4273297.04	5.05381
635722.67	4273297.04	4.93984
635747.67	4273297.04	4.83298
635772.67	4273297.04	4.73963
635547.67	4273122.04	2.70835
635797.67	4273297.04	4.66337
635572.67	4273122.04	3.42778
635597.67	4273122.04	4.37
635622.67	4273122.04	5.51883
635647.67	4273122.04	7.02971
635672.67	4273122.04	9.33039
635697.67	4273122.04	9.9463
635722.67	4273122.04	8.68364
635472.67	4273147.04	1.81081
635497.67	4273147.04	2.07377
635522.67	4273147.04	2.51411
635547.67	4273147.04	3.34354
635572.67	4273147.04	4.83945
635597.67	4273147.04	6.89721
635622.67	4273147.04	9.91793
635647.67	4273147.04	7.64215
635672.67	4273147.04	9.01341
635697.67	4273147.04	9.76795
635722.67	4273147.04	18.11236
635747.67	4273147.04	14.55576
635772.67	4273147.04	12.31535
635797.67	4273013.15	4.08258
635472.67	4273038.15	1.50519
635497.67	4273038.15	1.60748

Annual Average PM10 Ground-Level Concentrations - Golf Course

X-coordinate	Y-coordinate	Annual Avg (ug/m3)
635522.67	4273038.15	1.73142
635547.67	4273038.15	1.88269
635572.67	4273038.15	2.07309
635597.67	4273038.15	2.29553
635622.67	4273038.15	2.54318
635647.67	4273038.15	2.80474
635672.67	4273038.15	3.07898
635697.67	4273038.15	3.39593
635722.67	4273038.15	3.74768
635747.67	4273038.15	4.18098
635772.67	4273038.15	4.71963
635797.67	4273038.15	5.36334
635472.67	4273063.15	1.56217
635497.67	4273063.15	1.68415
635522.67	4273063.15	1.83798
635547.67	4273063.15	2.03705
635572.67	4273063.15	2.29138
635597.67	4273063.15	2.59963
635622.67	4273063.15	2.9576
635647.67	4273063.15	3.33923
635672.67	4273063.15	3.71804
635697.67	4273063.15	4.1449
635722.67	4273063.15	4.70917
635747.67	4273063.15	5.55318
635772.67	4273063.15	6.71944
635797.67	4273063.15	8.44304
635472.67	4273088.15	1.62668
635497.67	4273088.15	1.77551
635522.67	4273088.15	1.97328
635547.67	4273088.15	2.2461
635572.67	4273088.15	2.61419
635597.67	4273088.15	3.07303
635622.67	4273088.15	3.60771
635647.67	4273088.15	4.21365
635672.67	4273088.15	4.91324
635697.67	4273088.15	5.81083
635722.67	4273088.15	6.98867
635747.67	4273088.15	9.06303
635772.67	4273088.15	9.72605
635797.67	4273088.15	8.44134
635472.67	4272988.15	1.40914
635497.67	4272988.15	1.4846
635522.67	4272988.15	1.57371
635547.67	4272988.15	1.67427
635572.67	4272988.15	1.78746

Annual Average PM10 Ground-Level Concentrations - Golf Course

X-coordinate	Y-coordinate	Annual Avg (ug/m3)
635597.67	4272988.15	1.92048
635622.67	4272988.15	2.06844
635647.67	4272988.15	2.22718
635672.67	4272988.15	2.39411
635697.67	4272988.15	2.57029
635722.67	4272988.15	2.75742
635747.67	4272988.15	2.95722
635772.67	4272988.15	3.16782
635797.67	4272988.15	3.38488
635472.67	4273013.15	1.45444
635497.67	4273013.15	1.54114
635522.67	4273013.15	1.64492
635547.67	4273013.15	1.76997
635572.67	4273013.15	1.91316
635597.67	4273013.15	2.07874
635622.67	4273013.15	2.26691
635647.67	4273013.15	2.46785
635672.67	4273013.15	2.67669
635697.67	4273013.15	2.90318
635722.67	4273013.15	3.15377
635747.67	4273013.15	3.43139
635772.67	4273013.15	3.74247
636087.69	4273154.74	7.73896
635812.69	4273179.74	7.68279
635837.69	4273179.74	7.33127
635862.69	4273179.74	7.13148
635887.69	4273179.74	7.02863
635912.69	4273179.74	6.96958
635937.69	4273179.74	6.92589
635962.69	4273179.74	6.88998
635987.69	4273179.74	6.85829
636012.69	4273179.74	6.83125
636037.69	4273179.74	6.80671
636062.69	4273179.74	6.78458
636087.69	4273179.74	6.76472
635812.69	4273204.74	6.61094
635837.69	4273204.74	6.38937
635862.69	4273204.74	6.25384
635887.69	4273204.74	6.18121
635912.69	4273204.74	6.14412
635937.69	4273204.74	6.12261
635962.69	4273204.74	6.10847
635987.69	4273204.74	6.09801
636012.69	4273204.74	6.09081
636037.69	4273204.74	6.08612

Annual Average PM10 Ground-Level Concentrations - Golf Course

X-coordinate	Y-coordinate	Annual Avg (ug/m3)
636062.69	4273204.74	6.08307
636087.69	4273204.74	6.08195
635812.69	4273229.74	5.86154
635837.69	4273229.74	5.71583
635862.69	4273229.74	5.62279
635887.69	4273229.74	5.57176
635912.69	4273229.74	5.54876
635937.69	4273229.74	5.54069
635962.69	4273229.74	5.53885
635987.69	4273229.74	5.54252
636012.69	4273229.74	5.54811
636037.69	4273229.74	5.55593
636062.69	4273229.74	5.56544
636087.69	4273229.74	5.57617
635812.69	4273129.74	12.3536
635837.69	4273129.74	11.14476
635862.69	4273129.74	10.65861
635887.69	4273129.74	10.41372
635912.69	4273129.74	10.22097
635937.69	4273129.74	10.04798
635962.69	4273129.74	9.89171
635987.69	4273129.74	9.74576
636037.69	4273129.74	9.48119
636062.69	4273129.74	9.36135
636087.69	4273129.74	9.24889
635812.69	4273154.74	9.35219
635837.69	4273154.74	8.74606
635862.69	4273154.74	8.44331
635887.69	4273154.74	8.29381
635912.69	4273154.74	8.19415
635937.69	4273154.74	8.11095
635962.69	4273154.74	8.03637
635987.69	4273154.74	7.96793
636022.65	4273013.78	5.9669
635822.65	4273038.78	6.13549
635847.65	4273038.78	6.70673
635872.65	4273038.78	7.06283
635897.65	4273038.78	7.37629
635922.65	4273038.78	7.70036
635947.65	4273038.78	8.04518
635972.65	4273038.78	8.43049
635997.65	4273038.78	8.85336
636022.65	4273038.78	9.33534
635822.65	4272988.78	3.61243
635847.65	4272988.78	3.80046

Annual Average PM10 Ground-Level Concentrations - Golf Course

X-coordinate	Y-coordinate	Annual Avg (ug/m3)
635872.65	4272988.78	3.95001
635897.65	4272988.78	4.07083
635922.65	4272988.78	4.18323
635947.65	4272988.78	4.29196
635972.65	4272988.78	4.39948
635997.65	4272988.78	4.50887
636022.65	4272988.78	4.62071
635822.65	4273013.78	4.454
635847.65	4273013.78	4.74573
635872.65	4273013.78	4.95498
635897.65	4273013.78	5.12248
635922.65	4273013.78	5.28106
635947.65	4273013.78	5.44129
635972.65	4273013.78	5.6079
635997.65	4273013.78	5.78277
636011.01	4273064	8.72331
636036.01	4273064	8.5819
636061.46	4273076.59	13.45871
636086.46	4273076.59	19.23689
636111.46	4273076.59	18.43352
636136.46	4273076.59	17.73287
636161.46	4273076.59	17.07326
636186.46	4273076.59	16.43963
636011.46	4273101.59	13.38097
636036.46	4273101.59	13.03969
636061.46	4273101.59	12.72355
636086.46	4273101.59	12.42857
636111.46	4273101.59	12.14866
636136.46	4273101.59	11.90073
636161.46	4273101.59	11.6572
636186.46	4273101.59	11.43276
636111.46	4273126.59	9.38925
636136.46	4273126.59	9.27738
636161.46	4273126.59	9.16865
636186.46	4273126.59	9.07182
636111.46	4273151.59	7.84117
636136.46	4273151.59	7.79003
636161.46	4273151.59	7.74084
636186.46	4273151.59	7.69942
635951.23	4273116.76	11.5113
635751.23	4273091.76	10.59436
635776.23	4273091.76	8.37121
635801.23	4273091.76	8.91466
635826.23	4273091.76	14.01689
635851.23	4273091.76	14.09597

Annual Average PM10 Ground-Level Concentrations - Golf Course

X-coordinate	Y-coordinate	Annual Avg (ug/m3)
635876.23	4273091.76	19.56823
635901.23	4273091.76	18.66837
635926.23	4273091.76	17.92756
635951.23	4273091.76	17.20978
635751.23	4273116.76	9.31818
635776.23	4273116.76	9.92179
635801.23	4273116.76	16.60753
635826.23	4273116.76	13.84541
635851.23	4273116.76	12.76929
635876.23	4273116.76	12.34743
635901.23	4273116.76	12.03813
635926.23	4273116.76	11.76195
636021.96	4273053.28	7.57494
635821.51	4273065.69	8.67304
635846.51	4273065.69	7.09077
635871.51	4273065.69	7.48026
635896.51	4273065.69	7.49263
635921.51	4273065.69	7.98114
635946.51	4273065.69	7.96382
635971.51	4273065.69	8.51052
635996.51	4273065.69	8.41389
636021.51	4273065.69	8.941
635821.96	4273053.28	8.19002
635846.96	4273053.28	9.23534
635871.96	4273053.28	9.86405
635896.96	4273053.28	10.47201
635921.96	4273053.28	8.54155
635946.96	4273053.28	6.89577
635971.96	4273053.28	9.33993
635996.96	4273053.28	7.28505
636012.08	4273153.88	7.95164
636037.08	4273153.88	7.89088
636729.32	4272894.83	4.89151
636754.32	4272894.83	4.98326
636779.32	4272894.83	5.07123
636804.32	4272894.83	5.15054
636829.32	4272894.83	5.21874
636854.32	4272894.83	5.274
636879.32	4272894.83	5.32105
636904.32	4272894.83	5.35991
636729.32	4272919.83	5.48106
636754.32	4272919.83	5.59233
636779.32	4272919.83	5.69495
636804.32	4272919.83	5.78248
636829.32	4272919.83	5.84535

Annual Average PM10 Ground-Level Concentrations - Golf Course

X-coordinate	Y-coordinate	Annual Avg (ug/m3)
636854.32	4272919.83	5.88476
636879.32	4272919.83	5.91216
636904.32	4272919.83	5.93226
636480.38	4273050.76	18.02755
636155.38	4273075.76	17.52498
636180.38	4273075.76	16.84265
636205.38	4273075.76	16.29153
636230.38	4273075.76	15.68577
636255.38	4273075.76	15.2716
636280.38	4273075.76	14.8143
636305.38	4273075.76	14.36741
636330.38	4273075.76	13.99667
636355.38	4273075.76	13.67999
636380.38	4273075.76	13.39511
636405.38	4273075.76	13.14447
636430.38	4273075.76	12.8968
636455.38	4273075.76	12.66112
636480.38	4273075.76	12.43546
636155.38	4273100.76	11.83346
636180.38	4273100.76	11.58986
636205.38	4273100.76	11.39035
636230.38	4273100.76	11.17203
636255.38	4273100.76	11.01095
636280.38	4273100.76	10.84056
636305.38	4273100.76	10.67217
636330.38	4273100.76	10.52455
636355.38	4273100.76	10.39474
636380.38	4273100.76	10.27521
636405.38	4273100.76	10.15872
636430.38	4273100.76	10.0679
636455.38	4273100.76	9.98672
636480.38	4273100.76	9.90176
636155.38	4273125.76	9.25636
636180.38	4273125.76	9.15063
636205.38	4273125.76	9.06597
636230.38	4273125.76	8.97157
636255.38	4273125.76	8.90362
636280.38	4273125.76	8.83214
636305.38	4273125.76	8.76117
636330.38	4273125.76	8.69849
636355.38	4273125.76	8.64365
636380.38	4273125.76	8.59447
636405.38	4273125.76	8.54923
636430.38	4273125.76	8.50821
636455.38	4273125.76	8.48219

Annual Average PM10 Ground-Level Concentrations - Golf Course

X-coordinate	Y-coordinate	Annual Avg (ug/m3)
636480.38	4273125.76	8.4665
636155.38	4273150.76	7.79062
636180.38	4273150.76	7.74407
636205.38	4273150.76	7.71019
636230.38	4273150.76	7.67037
636255.38	4273150.76	7.64615
636280.38	4273150.76	7.62013
636305.38	4273150.76	7.59441
636330.38	4273150.76	7.57318
636355.38	4273150.76	7.55646
636380.38	4273150.76	7.54372
636405.38	4273150.76	7.53456
636430.38	4273150.76	7.52909
636455.38	4273150.76	7.53366
636480.38	4273150.76	7.54547
636155.38	4273175.76	6.84126
636180.38	4273175.76	6.82582
636205.38	4273175.76	6.81949
636230.38	4273175.76	6.81463
636255.38	4273175.76	6.81061
636280.38	4273175.76	6.80807
636305.38	4273175.76	6.80769
636330.38	4273175.76	6.81044
636355.38	4273175.76	6.81642
636380.38	4273175.76	6.82568
636405.38	4273175.76	6.83827
636430.38	4273175.76	6.85439
636455.38	4273175.76	6.8756
636480.38	4273175.76	6.90394
636155.38	4273025.76	8.99837
636180.38	4273025.76	9.4763
636155.38	4273200.76	6.17562
636180.38	4273200.76	6.18057
636205.38	4273200.76	6.1885
636205.38	4273025.76	10.01624
636230.38	4273200.76	6.20139
636255.38	4273200.76	6.21303
636280.38	4273200.76	6.22818
636305.38	4273200.76	6.24553
636330.38	4273200.76	6.26435
636355.38	4273200.76	6.28564
636380.38	4273200.76	6.30689
636405.38	4273200.76	6.33389
636430.38	4273200.76	6.36507
636455.38	4273200.76	6.40029

Annual Average PM10 Ground-Level Concentrations - Golf Course

X-coordinate	Y-coordinate	Annual Avg (ug/m3)
636230.38	4273025.76	10.60777
636480.38	4273200.76	6.44172
636255.38	4273025.76	11.27982
636280.38	4273025.76	9.1797
636305.38	4273025.76	9.82536
636330.38	4273025.76	7.88754
636355.38	4273025.76	7.896
636380.38	4273025.76	8.32902
636405.38	4273025.76	8.33254
636155.38	4273050.76	8.59159
636180.38	4273050.76	8.6925
636205.38	4273050.76	9.03163
636230.38	4273050.76	9.16214
636255.38	4273050.76	9.38246
636280.38	4273050.76	9.56101
636305.38	4273050.76	9.65975
636330.38	4273050.76	14.40266
636355.38	4273050.76	14.71181
636380.38	4273050.76	14.04014
636405.38	4273050.76	20.18692
636430.38	4273050.76	19.43633
636455.38	4273050.76	18.68168
636480.38	4272916.87	4.42652
636155.38	4272941.87	3.85715
636180.38	4272941.87	3.93639
636205.38	4272941.87	4.01904
636230.38	4272941.87	4.10084
636255.38	4272941.87	4.18334
636280.38	4272941.87	4.2678
636305.38	4272941.87	4.35445
636330.38	4272941.87	4.44347
636355.38	4272941.87	4.535
636380.38	4272941.87	4.62878
636405.38	4272941.87	4.72527
636430.38	4272941.87	4.82455
636455.38	4272941.87	4.92691
636480.38	4272941.87	5.03251
636155.38	4272966.87	4.44687
636180.38	4272966.87	4.54822
636205.38	4272966.87	4.65333
636230.38	4272966.87	4.762
636255.38	4272966.87	4.87078
636280.38	4272966.87	4.98327
636305.38	4272966.87	5.0998
636330.38	4272966.87	5.22063

Annual Average PM10 Ground-Level Concentrations - Golf Course

X-coordinate	Y-coordinate	Annual Avg (ug/m3)
636355.38	4272966.87	5.34611
636380.38	4272966.87	5.47377
636405.38	4272966.87	5.61171
636430.38	4272966.87	5.75366
636455.38	4272966.87	5.90098
636480.38	4272966.87	6.05499
636155.38	4272991.87	5.44282
636180.38	4272991.87	5.59504
636205.38	4272991.87	5.75458
636230.38	4272991.87	5.9233
636255.38	4272991.87	6.09688
636280.38	4272991.87	6.27882
636305.38	4272991.87	6.47128
636330.38	4272991.87	6.67514
636355.38	4272991.87	6.89125
636380.38	4272991.87	7.11842
636405.38	4272991.87	7.35772
636430.38	4272991.87	7.62355
636455.38	4272991.87	7.91077
636480.38	4272991.87	8.21436
636155.38	4272891.87	3.1771
636180.38	4272891.87	3.23355
636205.38	4272891.87	3.29219
636230.38	4272891.87	3.35268
636255.38	4272891.87	3.41187
636280.38	4272891.87	3.46976
636305.38	4272891.87	3.52942
636330.38	4272891.87	3.59475
636355.38	4272891.87	3.66961
636380.38	4272891.87	3.74146
636405.38	4272891.87	3.80942
636430.38	4272891.87	3.87836
636455.38	4272891.87	3.94816
636480.38	4272891.87	4.01853
636155.38	4272916.87	3.46164
636180.38	4272916.87	3.52825
636205.38	4272916.87	3.59934
636230.38	4272916.87	3.66814
636255.38	4272916.87	3.7369
636280.38	4272916.87	3.80281
636305.38	4272916.87	3.87038
636330.38	4272916.87	3.94436
636355.38	4272916.87	4.02711
636380.38	4272916.87	4.10199
636405.38	4272916.87	4.18145

Annual Average PM10 Ground-Level Concentrations - Golf Course

X-coordinate	Y-coordinate	Annual Avg (ug/m3)
636430.38	4272916.87	4.26121
636455.38	4272916.87	4.34294
636770.4	4273058.46	12.52594
636495.4	4273083.46	11.37644
636520.4	4273083.46	11.23029
636545.4	4273083.46	11.09708
636570.4	4273083.46	10.97608
636595.4	4273083.46	10.86656
636620.4	4273083.46	10.76768
636645.4	4273083.46	10.67831
636670.4	4273083.46	10.59771
636695.4	4273083.46	10.5256
636720.4	4273083.46	10.46204
636745.4	4273083.46	10.41081
636770.4	4273083.46	10.38662
636495.4	4273108.46	9.34607
636520.4	4273108.46	9.29301
636545.4	4273108.46	9.24727
636570.4	4273108.46	9.20848
636595.4	4273108.46	9.17677
636620.4	4273108.46	9.15163
636645.4	4273108.46	9.13209
636670.4	4273108.46	9.11866
636695.4	4273108.46	9.1116
636720.4	4273108.46	9.11213
636745.4	4273108.46	9.12492
636770.4	4273108.46	9.15842
636495.4	4273133.46	8.1351
636520.4	4273133.46	8.12729
636545.4	4273133.46	8.12509
636570.4	4273133.46	8.12779
636595.4	4273133.46	8.1368
636620.4	4273133.46	8.1512
636645.4	4273133.46	8.17083
636670.4	4273133.46	8.1956
636695.4	4273133.46	8.22594
636720.4	4273133.46	8.26344
636745.4	4273133.46	8.312
636770.4	4273133.46	8.37823
636495.4	4273033.46	14.56831
636520.4	4273033.46	9.85236
636545.4	4273033.46	14.62508
636570.4	4273033.46	10.12669
636595.4	4273033.46	14.48801
636620.4	4273033.46	20.91711

Annual Average PM10 Ground-Level Concentrations - Golf Course

X-coordinate	Y-coordinate	Annual Avg (ug/m3)
636645.4	4273033.46	20.15885
636670.4	4273033.46	19.38935
636720.4	4273033.46	18.11864
636745.4	4273033.46	17.56386
636770.4	4273033.46	17.03798
636495.4	4273058.46	15.45198
636520.4	4273058.46	15.05028
636545.4	4273058.46	14.68548
636570.4	4273058.46	14.35141
636595.4	4273058.46	14.04709
636620.4	4273058.46	13.76856
636645.4	4273058.46	13.51395
636670.4	4273058.46	13.28007
636705.36	4272917.5	5.30947
636505.36	4272942.5	5.15865
636530.36	4272942.5	5.27246
636555.36	4272942.5	5.39313
636580.36	4272942.5	5.51654
636605.36	4272942.5	5.64369
636630.36	4272942.5	5.77565
636655.36	4272942.5	5.91236
636680.36	4272942.5	6.05358
636705.36	4272942.5	6.19838
636505.36	4272892.5	4.1005
636530.36	4272892.5	4.17758
636555.36	4272892.5	4.25657
636580.36	4272892.5	4.33635
636605.36	4272892.5	4.41819
636630.36	4272892.5	4.50217
636655.36	4272892.5	4.58815
636680.36	4272892.5	4.67369
636705.36	4272892.5	4.76172
636505.36	4272917.5	4.52382
636530.36	4272917.5	4.61268
636555.36	4272917.5	4.70568
636580.36	4272917.5	4.80045
636605.36	4272917.5	4.89755
636630.36	4272917.5	4.99765
636655.36	4272917.5	5.10054
636680.36	4272917.5	5.20593
636693.73	4272967.72	7.82808
636718.73	4272967.72	8.0871
636744.18	4272980.31	10.36951
636769.18	4272980.31	10.83974
636794.18	4272980.31	11.26601

Annual Average PM10 Ground-Level Concentrations - Golf Course

X-coordinate	Y-coordinate	Annual Avg (ug/m3)
636819.18	4272980.31	11.18168
636844.18	4272980.31	10.81505
636869.18	4272980.31	10.46357
636694.18	4273005.31	9.70094
636719.18	4273005.31	9.40888
636744.18	4273005.31	10.29644
636769.18	4273005.31	9.85438
636794.18	4273005.31	10.53735
636819.18	4273005.31	9.97302
636844.18	4273005.31	10.23203
636869.18	4273005.31	9.90908
636794.18	4273030.31	17.5515
636819.18	4273030.31	17.86849
636844.18	4273030.31	18.64726
636869.18	4273030.31	19.48087
636794.18	4273055.31	12.8445
636819.18	4273055.31	13.0128
636844.18	4273055.31	13.36367
636869.18	4273055.31	13.75933
636633.94	4273020.48	10.00319
636433.94	4272995.48	8.11098
636458.94	4272995.48	8.44514
636483.94	4272995.48	8.79898
636508.94	4272995.48	9.1882
636533.94	4272995.48	9.61157
636558.94	4272995.48	10.08579
636583.94	4272995.48	10.60175
636608.94	4272995.48	11.1957
636633.94	4272995.48	11.83792
636433.94	4273020.48	8.126
636458.94	4273020.48	8.63441
636483.94	4273020.48	8.5779
636508.94	4273020.48	9.21185
636533.94	4273020.48	9.05292
636558.94	4273020.48	9.75767
636583.94	4273020.48	9.53939
636608.94	4273020.48	10.23145
636704.67	4272957	7.0254
636504.22	4272969.41	6.36146
636529.22	4272969.41	6.54019
636554.22	4272969.41	6.72896
636579.22	4272969.41	6.92929
636604.22	4272969.41	7.14011
636629.22	4272969.41	7.36321
636654.22	4272969.41	7.59966

Annual Average PM10 Ground-Level Concentrations - Golf Course

X-coordinate	Y-coordinate	Annual Avg (ug/m3)
636679.22	4272969.41	7.85025
636704.22	4272969.41	8.11542
636504.67	4272957	5.70516
636529.67	4272957	5.84555
636554.67	4272957	5.99325
636579.67	4272957	6.14766
636604.67	4272957	6.30814
636629.67	4272957	6.47601
636654.67	4272957	6.65156
636679.67	4272957	6.83481
636694.79	4273057.6	13.19263
636719.79	4273057.6	12.9847
637170.59	4272925.63	6.45618
637195.59	4272925.63	6.50474
637220.59	4272925.63	6.56974
637245.59	4272925.63	6.64725
637270.59	4272925.63	6.74118
637295.59	4272925.63	6.85785
637320.59	4272925.63	7.00242
637345.59	4272925.63	7.17504
637170.59	4272950.63	7.06189
637195.59	4272950.63	7.067
637220.59	4272950.63	7.09882
637245.59	4272950.63	7.14827
637270.59	4272950.63	7.22249
637295.59	4272950.63	7.32254
637320.59	4272950.63	7.45006
637345.59	4272950.63	7.60965
636921.65	4273081.56	11.71203
636596.65	4273106.56	9.27502
636621.65	4273106.56	9.24622
636646.65	4273106.56	9.22306
636671.65	4273106.56	9.20617
636696.65	4273106.56	9.19575
636721.65	4273106.56	9.19319
636746.65	4273106.56	9.20318
636771.65	4273106.56	9.23495
636796.65	4273106.56	9.30778
636821.65	4273106.56	9.43572
636846.65	4273106.56	9.60966
636871.65	4273106.56	9.81173
636896.65	4273106.56	10.02447
636921.65	4273106.56	10.24269
636596.65	4273131.56	8.20172
636621.65	4273131.56	8.21403

Annual Average PM10 Ground-Level Concentrations - Golf Course

X-coordinate	Y-coordinate	Annual Avg (ug/m3)
636646.65	4273131.56	8.23158
636671.65	4273131.56	8.25431
636696.65	4273131.56	8.28265
636721.65	4273131.56	8.31829
636746.65	4273131.56	8.36533
636771.65	4273131.56	8.43077
636796.65	4273131.56	8.52243
636821.65	4273131.56	8.64674
636846.65	4273131.56	8.80033
636871.65	4273131.56	8.97664
636896.65	4273131.56	9.16593
636921.65	4273131.56	9.3607
636596.65	4273156.56	7.48808
636621.65	4273156.56	7.52657
636646.65	4273156.56	7.57008
636671.65	4273156.56	7.61866
636696.65	4273156.56	7.67287
636721.65	4273156.56	7.7343
636746.65	4273156.56	7.80607
636771.65	4273156.56	7.89232
636796.65	4273156.56	7.99706
636821.65	4273156.56	8.12351
636846.65	4273156.56	8.2706
636871.65	4273156.56	8.43652
636896.65	4273156.56	8.61579
636921.65	4273156.56	8.80463
636596.65	4273181.56	6.98826
636621.65	4273181.56	7.046
636646.65	4273181.56	7.10883
636671.65	4273181.56	7.17685
636696.65	4273181.56	7.25038
636721.65	4273181.56	7.33056
636746.65	4273181.56	7.42065
636771.65	4273181.56	7.52331
636796.65	4273181.56	7.63953
636821.65	4273181.56	7.77167
636846.65	4273181.56	7.91996
636871.65	4273181.56	8.08479
636896.65	4273181.56	8.26318
636921.65	4273181.56	8.45286
636596.65	4273206.56	6.62855
636621.65	4273206.56	6.70209
636646.65	4273206.56	6.7809
636671.65	4273206.56	6.86505
636696.65	4273206.56	6.95497

Annual Average PM10 Ground-Level Concentrations - Golf Course

X-coordinate	Y-coordinate	Annual Avg (ug/m3)
636721.65	4273206.56	7.05148
636746.65	4273206.56	7.15685
636771.65	4273206.56	7.27264
636796.65	4273206.56	7.40057
636821.65	4273206.56	7.54122
636846.65	4273206.56	7.69664
636871.65	4273206.56	7.86778
636896.65	4273206.56	8.05236
636921.65	4273206.56	8.25014
636596.65	4273056.56	14.38997
636621.65	4273056.56	14.08913
636596.65	4273231.56	6.3675
636621.65	4273231.56	6.45537
636646.65	4273231.56	6.54853
636646.65	4273056.56	13.81437
636671.65	4273231.56	6.64721
636696.65	4273231.56	6.75196
636721.65	4273231.56	6.86335
636746.65	4273231.56	6.98299
636771.65	4273231.56	7.11225
636796.65	4273231.56	7.25255
636821.65	4273231.56	7.40505
636846.65	4273231.56	7.57164
636871.65	4273231.56	7.75374
636896.65	4273231.56	7.95064
636671.65	4273056.56	13.56199
636921.65	4273231.56	8.1631
636696.65	4273056.56	13.32933
636721.65	4273056.56	13.11326
636746.65	4273056.56	12.91347
636771.65	4273056.56	12.74701
636796.65	4273056.56	12.70036
636821.65	4273056.56	12.88896
636846.65	4273056.56	13.23837
636596.65	4273081.56	11.03294
636621.65	4273081.56	10.92628
636646.65	4273081.56	10.82963
636671.65	4273081.56	10.74219
636696.65	4273081.56	10.66344
636721.65	4273081.56	10.59349
636746.65	4273081.56	10.53629
636771.65	4273081.56	10.50792
636796.65	4273081.56	10.54736
636821.65	4273081.56	10.68818
636846.65	4273081.56	10.91159

Annual Average PM10 Ground-Level Concentrations - Golf Course

X-coordinate	Y-coordinate	Annual Avg (ug/m3)
636871.65	4273081.56	11.16921
636896.65	4273081.56	11.43254
636921.65	4272947.67	6.96935
636596.65	4272972.67	7.35165
636621.65	4272972.67	7.59161
636646.65	4272972.67	7.847
636671.65	4272972.67	8.11919
636696.65	4272972.67	8.40908
636721.65	4272972.67	8.71705
636746.65	4272972.67	9.04134
636771.65	4272972.67	9.36867
636796.65	4272972.67	9.63064
636821.65	4272972.67	9.5992
636846.65	4272972.67	9.39782
636871.65	4272972.67	9.19381
636896.65	4272972.67	9.01239
636921.65	4272972.67	8.84676
636596.65	4272997.67	11.53032
636621.65	4272997.67	12.22437
636646.65	4272997.67	10.00572
636671.65	4272997.67	8.27385
636696.65	4272997.67	10.87856
636721.65	4272997.67	8.7194
636746.65	4272997.67	9.62965
636771.65	4272997.67	9.13337
636796.65	4272997.67	10.14807
636821.65	4272997.67	9.17913
636846.65	4272997.67	12.13516
636871.65	4272997.67	9.0751
636896.65	4272997.67	11.39115
636921.65	4272997.67	8.95657
636596.65	4273022.67	10.55862
636621.65	4273022.67	9.95943
636646.65	4273022.67	14.97924
636671.65	4273022.67	10.29608
636696.65	4273022.67	14.97178
636721.65	4273022.67	10.55784
636746.65	4273022.67	14.78102
636771.65	4273022.67	20.79665
636796.65	4273022.67	20.1484
636821.65	4273022.67	20.68295
636846.65	4273022.67	15.00192
636871.65	4273022.67	16.68334
636896.65	4273022.67	15.42444
636921.65	4273022.67	10.95113

Annual Average PM10 Ground-Level Concentrations - Golf Course

X-coordinate	Y-coordinate	Annual Avg (ug/m3)
636596.65	4272922.67	4.98782
636621.65	4272922.67	5.09162
636646.65	4272922.67	5.19849
636671.65	4272922.67	5.30825
636696.65	4272922.67	5.41854
636721.65	4272922.67	5.53054
636746.65	4272922.67	5.64702
636771.65	4272922.67	5.75527
636796.65	4272922.67	5.85057
636821.65	4272922.67	5.92109
636846.65	4272922.67	5.96457
636871.65	4272922.67	5.99083
636896.65	4272922.67	6.01167
636921.65	4272922.67	6.0186
636596.65	4272947.67	5.80627
636621.65	4272947.67	5.94692
636646.65	4272947.67	6.09309
636671.65	4272947.67	6.24472
636696.65	4272947.67	6.4014
636721.65	4272947.67	6.56208
636746.65	4272947.67	6.72391
636771.65	4272947.67	6.87913
636796.65	4272947.67	7.00603
636821.65	4272947.67	7.06451
636846.65	4272947.67	7.06028
636871.65	4272947.67	7.03568
636896.65	4272947.67	7.00897
637211.67	4273089.26	18.26095
636936.67	4273114.26	10.05788
636961.67	4273114.26	10.28511
636986.67	4273114.26	10.51928
637011.67	4273114.26	10.76492
637036.67	4273114.26	11.02903
637061.67	4273114.26	11.32409
637086.67	4273114.26	11.67982
637111.67	4273114.26	12.13397
637136.67	4273114.26	12.70282
637161.67	4273114.26	13.40851
637186.67	4273114.26	14.14571
637211.67	4273114.26	14.98331
636936.67	4273139.26	9.28293
636961.67	4273139.26	9.49022
636986.67	4273139.26	9.70652
637011.67	4273139.26	9.937
637036.67	4273139.26	10.18682

Annual Average PM10 Ground-Level Concentrations - Golf Course

X-coordinate	Y-coordinate	Annual Avg (ug/m3)
637061.67	4273139.26	10.46676
637086.67	4273139.26	10.79336
637111.67	4273139.26	11.18406
637136.67	4273139.26	11.65384
637161.67	4273139.26	12.20777
637186.67	4273139.26	12.81655
637211.67	4273139.26	13.4906
636936.67	4273164.26	8.79526
636961.67	4273164.26	8.99944
636986.67	4273164.26	9.21624
637011.67	4273164.26	9.44803
637036.67	4273164.26	9.70088
637061.67	4273164.26	9.98347
637086.67	4273164.26	10.30642
637111.67	4273164.26	10.67852
637136.67	4273164.26	11.11137
637161.67	4273164.26	11.61309
637186.67	4273164.26	12.17825
637211.67	4273164.26	12.80555
636936.67	4273064.26	13.62668
636961.67	4273064.26	14.04038
636986.67	4273064.26	14.47162
637011.67	4273064.26	14.91853
637036.67	4273064.26	15.39323
637061.67	4273064.26	15.90026
637086.67	4273064.26	16.52086
637111.67	4273064.26	17.65829
637161.67	4273064.26	21.20008
637186.67	4273064.26	18.29484
637211.67	4273064.26	13.80989
636936.67	4273089.26	11.32985
636961.67	4273089.26	11.60922
636986.67	4273089.26	11.89682
637011.67	4273089.26	12.19384
637036.67	4273089.26	12.50917
637061.67	4273089.26	12.85394
637086.67	4273089.26	13.28194
637111.67	4273089.26	13.89466
637146.63	4272948.3	7.00284
636946.63	4272973.3	8.70831
636971.63	4272973.3	8.39475
636996.63	4272973.3	8.18834
637021.63	4272973.3	8.17184
637046.63	4272973.3	8.17448
637071.63	4272973.3	8.22234

Annual Average PM10 Ground-Level Concentrations - Golf Course

X-coordinate	Y-coordinate	Annual Avg (ug/m3)
637096.63	4272973.3	8.20643
637121.63	4272973.3	8.1075
637146.63	4272973.3	7.97793
636946.63	4272923.3	6.03786
636971.63	4272923.3	6.08986
636996.63	4272923.3	6.13981
637021.63	4272923.3	6.17989
637046.63	4272923.3	6.22631
637071.63	4272923.3	6.2678
637096.63	4272923.3	6.30642
637121.63	4272923.3	6.33932
637146.63	4272923.3	6.37166
636946.63	4272948.3	6.91815
636971.63	4272948.3	6.92574
636996.63	4272948.3	6.94289
637021.63	4272948.3	6.95196
637046.63	4272948.3	6.98889
637071.63	4272948.3	7.0112
637096.63	4272948.3	7.02107
637121.63	4272948.3	7.01676
637134.99	4272998.53	10.01922
637159.99	4272998.53	9.47155
637185.44	4273011.12	10.33955
637210.44	4273011.12	9.9609
637235.44	4273011.12	9.6799
637260.44	4273011.12	9.49757
637285.44	4273011.12	9.39953
637310.44	4273011.12	9.36608
637135.44	4273036.12	11.44348
637160.44	4273036.12	10.68663
637185.44	4273036.12	12.73497
637210.44	4273036.12	14.39352
637235.44	4273036.12	12.97467
637260.44	4273036.12	12.06245
637285.44	4273036.12	11.48896
637310.44	4273036.12	11.14826
637235.44	4273061.12	12.25578
637260.44	4273061.12	12.02972
637285.44	4273061.12	11.76941
637310.44	4273061.12	15.8043
637235.44	4273086.12	21.13269
637260.44	4273086.12	23.94771
637285.44	4273086.12	14.03735
637310.44	4273086.12	15.22552
637075.21	4273051.28	19.30762

Annual Average PM10 Ground-Level Concentrations - Golf Course

X-coordinate	Y-coordinate	Annual Avg (ug/m3)
636875.21	4273026.28	21.36717
636900.21	4273026.28	15.58998
636925.21	4273026.28	16.0813
636950.21	4273026.28	11.4999
636975.21	4273026.28	11.27568
637000.21	4273026.28	11.65151
637025.21	4273026.28	11.12346
637050.21	4273026.28	11.69127
637075.21	4273026.28	10.87312
636875.21	4273051.28	14.47678
636900.21	4273051.28	14.93171
636925.21	4273051.28	15.41919
636950.21	4273051.28	15.97704
636975.21	4273051.28	16.56971
637000.21	4273051.28	17.18646
637025.21	4273051.28	17.84645
637050.21	4273051.28	18.55282
637145.94	4272987.8	8.85308
636945.49	4273000.21	11.40187
636970.49	4273000.21	11.00507
636995.49	4273000.21	10.84779
637020.49	4273000.21	12.72657
637045.49	4273000.21	12.23018
637070.49	4273000.21	11.79185
637095.49	4273000.21	11.32481
637120.49	4273000.21	10.62401
637145.49	4273000.21	9.9441
636945.94	4272987.8	10.89071
636970.94	4272987.8	10.42231
636995.94	4272987.8	10.05903
637020.94	4272987.8	9.87989
637045.94	4272987.8	9.72448
637070.94	4272987.8	9.62412
637095.94	4272987.8	9.45932
637120.94	4272987.8	9.16665
637136.06	4273088.4	14.78023
637161.06	4273088.4	15.85456
637279.37	4273010.28	9.3671
637304.37	4273010.28	9.3243
637329.37	4273010.28	9.33867
637354.37	4273010.28	9.41548
637379.37	4273010.28	9.53518
637404.37	4273010.28	9.71445
637429.37	4273010.28	10.00897
637454.37	4273010.28	10.46445

Annual Average PM10 Ground-Level Concentrations - Golf Course

X-coordinate	Y-coordinate	Annual Avg (ug/m3)
637479.37	4273010.28	11.12404
637504.37	4273010.28	12.13387
637529.37	4273010.28	13.89397
637279.37	4273035.28	11.49943
637304.37	4273035.28	11.1219
637329.37	4273035.28	10.90475
637354.37	4273035.28	10.83001
637379.37	4273035.28	10.84555
637404.37	4273035.28	10.86371
637429.37	4273035.28	11.12794
637454.37	4273035.28	11.56153
637479.37	4273035.28	12.19942
637504.37	4273035.28	13.2049
637529.37	4273035.28	15.0128
637279.37	4273060.28	14.0524
637304.37	4273060.28	15.92603
637329.37	4273060.28	14.53239
637354.37	4273060.28	13.71057
637379.37	4273060.28	13.22908
637404.37	4273060.28	12.97106
637429.37	4273060.28	12.97418
637454.37	4273060.28	13.25137
637479.37	4273060.28	13.8355
637504.37	4273060.28	14.84295
637529.37	4273060.28	16.70669
637279.37	4273085.28	14.52991
637304.37	4273085.28	13.91814
637329.37	4273085.28	14.63087
637354.37	4273085.28	13.64904
637379.37	4273085.28	15.93769
637404.37	4273085.28	18.10529
637429.37	4273085.28	17.02084
637454.37	4273085.28	16.68655
637479.37	4273085.28	16.87497
637504.37	4273085.28	17.68609
637529.37	4273085.28	19.57039
637279.37	4273110.28	18.91618
637304.37	4273110.28	20.71219
637329.37	4273110.28	22.98769
637354.37	4273110.28	26.03082
637379.37	4273110.28	16.58434
637404.37	4273110.28	17.03543
637429.37	4273110.28	17.38466
637454.37	4273110.28	17.61372
637479.37	4273110.28	18.71401

Annual Average PM10 Ground-Level Concentrations - Golf Course

X-coordinate	Y-coordinate	Annual Avg (ug/m3)
637504.37	4273110.28	24.22837
637529.37	4273110.28	25.68191
637279.37	4272960.28	7.47798
637304.37	4272960.28	7.57751
637279.37	4273135.28	16.09893
637304.37	4273135.28	17.20626
637329.37	4273135.28	18.52216
637329.37	4272960.28	7.70694
637354.37	4273135.28	20.13453
637379.37	4273135.28	22.1006
637404.37	4273135.28	24.47875
637429.37	4273135.28	27.52718
637454.37	4273135.28	31.64717
637479.37	4273135.28	23.50692
637504.37	4273135.28	31.32463
637529.37	4273135.28	31.61318
637354.37	4272960.28	7.86906
637379.37	4272960.28	8.07146
637404.37	4272960.28	8.33218
637429.37	4272960.28	8.68672
637454.37	4272960.28	9.17053
637479.37	4272960.28	9.84108
637504.37	4272960.28	10.84446
637529.37	4272960.28	12.57004
637279.37	4272985.28	8.2274
637304.37	4272985.28	8.27849
637329.37	4272985.28	8.37131
637354.37	4272985.28	8.50056
637379.37	4272985.28	8.67753
637404.37	4272985.28	8.91683
637429.37	4272985.28	9.24775
637454.37	4272985.28	9.7171
637479.37	4272985.28	10.38301
637504.37	4272985.28	11.38895
637529.37	4272985.28	13.12352
637279.37	4272876.39	6.1316
637304.37	4272876.39	6.27483
637329.37	4272876.39	6.44429
637354.37	4272876.39	6.64574
637379.37	4272876.39	6.88885
637404.37	4272876.39	7.18767
637429.37	4272876.39	7.55836
637454.37	4272876.39	8.04382
637479.37	4272876.39	8.7199
637504.37	4272876.39	9.7269

Annual Average PM10 Ground-Level Concentrations - Golf Course

X-coordinate	Y-coordinate	Annual Avg (ug/m3)
637529.37	4272876.39	11.41506
637279.37	4272901.39	6.42274
637304.37	4272901.39	6.56014
637329.37	4272901.39	6.72335
637354.37	4272901.39	6.91849
637379.37	4272901.39	7.15661
637404.37	4272901.39	7.44721
637429.37	4272901.39	7.81591
637454.37	4272901.39	8.30155
637479.37	4272901.39	8.97846
637504.37	4272901.39	9.98727
637529.37	4272901.39	11.6875
637279.37	4272926.39	6.79137
637304.37	4272926.39	6.91815
637329.37	4272926.39	7.07111
637354.37	4272926.39	7.25637
637379.37	4272926.39	7.4837
637404.37	4272926.39	7.76082
637429.37	4272926.39	8.12897
637454.37	4272926.39	8.61675
637479.37	4272926.39	9.29241
637504.37	4272926.39	10.30001
637529.37	4272926.39	12.012
636718.11	4273488.92	8.58766
636743.11	4273488.92	9.12011
636768.11	4273488.92	9.74055
636793.11	4273488.92	10.47713
636818.11	4273488.92	11.37085
636843.11	4273488.92	12.48528
636718.11	4273513.92	9.34496
636743.11	4273513.92	10.03862
636768.11	4273513.92	10.86984
636793.11	4273513.92	11.89292
636818.11	4273513.92	13.19071
636843.11	4273513.92	14.90294
636718.11	4273538.92	10.39339
636743.11	4273538.92	11.33962
636768.11	4273538.92	12.52324
636793.11	4273538.92	14.05679
636818.11	4273538.92	16.13661
636843.11	4273538.92	19.14307
636668.11	4273563.92	9.93368
636693.11	4273563.92	10.81481
636718.11	4273563.92	11.90186
636743.11	4273563.92	13.28785

Annual Average PM10 Ground-Level Concentrations - Golf Course

X-coordinate	Y-coordinate	Annual Avg (ug/m3)
636768.11	4273563.92	15.1297
636793.11	4273563.92	17.71672
636818.11	4273563.92	21.65152
636843.11	4273563.92	28.48147
636668.11	4273588.92	11.31482
636693.11	4273588.92	12.5778
636718.11	4273588.92	14.22417
636743.11	4273588.92	16.48029
636768.11	4273588.92	19.79147
636793.11	4273588.92	25.1881
636818.11	4273588.92	36.04905
636843.11	4273588.92	32.32512
636858.14	4273496.62	14.04501
636858.14	4273521.62	17.52705
636031.26	4272903.12	2.9903
636056.26	4272903.12	3.05068
636081.26	4272903.12	3.11463
636106.26	4272903.12	3.17374
636131.26	4272903.12	3.23906
636031.26	4272928.12	3.2848
636056.26	4272928.12	3.35463
636081.26	4272928.12	3.42458
636106.26	4272928.12	3.49228
636131.26	4272928.12	3.55824
635782.32	4272925.16	2.44506
635457.32	4272950.16	1.31506
635482.32	4272950.16	1.37336
635507.32	4272950.16	1.43988
635532.32	4272950.16	1.51236
635557.32	4272950.16	1.59187
635582.32	4272950.16	1.68427
635607.32	4272950.16	1.78693
635632.32	4272950.16	1.89943
635657.32	4272950.16	2.01884
635682.32	4272950.16	2.14563
635707.32	4272950.16	2.2769
635732.32	4272950.16	2.41166
635757.32	4272950.16	2.55029
635782.32	4272950.16	2.68721
635457.32	4272900.16	1.25494
635482.32	4272900.16	1.30445
635507.32	4272900.16	1.35687
635532.32	4272900.16	1.41289
635557.32	4272900.16	1.47479
635582.32	4272900.16	1.54356

Annual Average PM10 Ground-Level Concentrations - Golf Course

X-coordinate	Y-coordinate	Annual Avg (ug/m3)
635607.32	4272900.16	1.6184
635632.32	4272900.16	1.69973
635657.32	4272900.16	1.78629
635682.32	4272900.16	1.87723
635707.32	4272900.16	1.97151
635732.32	4272900.16	2.06809
635757.32	4272900.16	2.16587
635782.32	4272900.16	2.2609
635457.32	4272925.16	1.28356
635482.32	4272925.16	1.33745
635507.32	4272925.16	1.39598
635532.32	4272925.16	1.45818
635557.32	4272925.16	1.52789
635582.32	4272925.16	1.60757
635607.32	4272925.16	1.69427
635632.32	4272925.16	1.7891
635657.32	4272925.16	1.88942
635682.32	4272925.16	1.99602
635707.32	4272925.16	2.10632
635732.32	4272925.16	2.21897
635757.32	4272925.16	2.33347
636007.3	4272925.78	3.19127
635807.3	4272950.78	2.83252
635832.3	4272950.78	2.96031
635857.3	4272950.78	3.07672
635882.3	4272950.78	3.17895
635907.3	4272950.78	3.26614
635932.3	4272950.78	3.35092
635957.3	4272950.78	3.42831
635982.3	4272950.78	3.50382
636007.3	4272950.78	3.57904
635807.3	4272900.78	2.35792
635832.3	4272900.78	2.44716
635857.3	4272900.78	2.53136
635882.3	4272900.78	2.6113
635907.3	4272900.78	2.68434
635932.3	4272900.78	2.73592
635957.3	4272900.78	2.79684
635982.3	4272900.78	2.85675
636007.3	4272900.78	2.91378
635807.3	4272925.78	2.56091
635832.3	4272925.78	2.66517
635857.3	4272925.78	2.76194
635882.3	4272925.78	2.85086
635907.3	4272925.78	2.93301

Annual Average PM10 Ground-Level Concentrations - Golf Course

X-coordinate	Y-coordinate	Annual Avg (ug/m3)
635932.3	4272925.78	2.99649
635957.3	4272925.78	3.06144
635982.3	4272925.78	3.12759
636140.04	4272937.77	3.73687
636140.04	4272853.88	2.82971
636140.04	4272878.88	3.01909
636140.04	4272903.88	3.2701
637547.04	4273011.05	16.31265
637547.04	4273036.05	17.57722
637547.04	4273061.05	19.4669
637547.04	4272961.05	14.87381
637547.04	4272986.05	15.46583
637304.11	4271234.97	9.42562
637329.11	4271234.97	10.15038
637354.11	4271234.97	10.94282
637379.11	4271234.97	11.80259
637404.11	4271234.97	12.72961
637429.11	4271234.97	13.70908
637462.88	4271226.69	15.34024
637487.88	4271226.69	16.26536
637654.11	4271234.97	19.11424
637679.11	4271234.97	18.82371
637704.11	4271234.97	18.41224
637729.11	4271234.97	17.93808
637754.11	4271234.97	17.366
637779.11	4271234.97	16.90054
637804.11	4271234.97	16.59406
637829.11	4271234.97	16.41645
637300.16	4271264.27	9.06014
637325.16	4271264.27	9.70723
637350.16	4271264.27	10.40409
637375.16	4271264.27	11.15365
637400.16	4271264.27	11.93801
637425.16	4271264.27	12.75554
637458.92	4271255.99	14.1062
637483.92	4271255.99	14.84714
637650.16	4271264.27	17.44427
637675.16	4271264.27	17.36981
637700.16	4271264.27	17.16826
637725.16	4271264.27	16.85571
637750.16	4271264.27	16.51068
637775.16	4271264.27	16.1796
637800.16	4271264.27	15.90688
637825.16	4271264.27	15.73043
637300.16	4271289.27	8.83866

Annual Average PM10 Ground-Level Concentrations - Golf Course

X-coordinate	Y-coordinate	Annual Avg (ug/m3)
637325.16	4271289.27	9.4316
637350.16	4271289.27	10.06095
637375.16	4271289.27	10.7247
637400.16	4271289.27	11.40888
637425.16	4271289.27	12.12224
637458.92	4271280.99	13.28268
637483.92	4271280.99	13.83496
637650.16	4271289.27	16.23349
637675.16	4271289.27	16.24981
637700.16	4271289.27	16.14473
637725.16	4271289.27	15.95294
637750.16	4271289.27	15.76121
637775.16	4271289.27	15.53495
637800.16	4271289.27	15.30315
637825.16	4271289.27	15.14221
637300.16	4271314.27	8.61527
637325.16	4271314.27	9.15645
637350.16	4271314.27	9.72498
637375.16	4271314.27	10.31593
637400.16	4271314.27	10.9198
637425.16	4271314.27	11.53883
637458.92	4271305.99	12.52894
637483.92	4271305.99	12.94013
637650.16	4271314.27	15.03384
637675.16	4271314.27	15.25892
637700.16	4271314.27	15.23354
637725.16	4271314.27	15.1445
637750.16	4271314.27	15.02911
637775.16	4271314.27	14.87799
637800.16	4271314.27	14.71684
637825.16	4271314.27	14.5994

**HARP - Air Dispersion Modeling and Risk Tool v19121
**2/16/2021
**Exported Risk Results - Golf Course

REC	GRP	NETID	X	Y	RISK_SUM	SCENARIO	INHAL_RIS	SOIL_RISK	DERMAL_I	MMILK_RI	WATER_RI	FISH_RISK	CROP_RISI	BEEF_RISK	DAIRY_RIS	PIG_RISK	CHICKEN_I	EGG_RISK
1	ALL		637147.5	4269990	1.03E-08	1YrCancer	1.03E-08	0	0	0	0	0	0	0	0	0	0	0
2	ALL		637172.5	4269990	1.09E-08	1YrCancer	1.09E-08	0	0	0	0	0	0	0	0	0	0	0
3	ALL		637197.5	4269990	1.15E-08	1YrCancer	1.15E-08	0	0	0	0	0	0	0	0	0	0	0
4	ALL		637222.5	4269990	1.22E-08	1YrCancer	1.22E-08	0	0	0	0	0	0	0	0	0	0	0
5	ALL		637247.5	4269990	1.30E-08	1YrCancer	1.30E-08	0	0	0	0	0	0	0	0	0	0	0
6	ALL		637272.5	4269990	1.38E-08	1YrCancer	1.38E-08	0	0	0	0	0	0	0	0	0	0	0
7	ALL		637297.5	4269990	1.49E-08	1YrCancer	1.49E-08	0	0	0	0	0	0	0	0	0	0	0
8	ALL		637322.5	4269990	1.59E-08	1YrCancer	1.59E-08	0	0	0	0	0	0	0	0	0	0	0
9	ALL		637347.5	4269990	1.69E-08	1YrCancer	1.69E-08	0	0	0	0	0	0	0	0	0	0	0
10	ALL		637447.5	4269990	2.56E-08	1YrCancer	2.56E-08	0	0	0	0	0	0	0	0	0	0	0
11	ALL		637472.5	4269990	2.84E-08	1YrCancer	2.84E-08	0	0	0	0	0	0	0	0	0	0	0
12	ALL		637497.5	4269990	3.11E-08	1YrCancer	3.11E-08	0	0	0	0	0	0	0	0	0	0	0
13	ALL		637522.5	4269990	3.33E-08	1YrCancer	3.33E-08	0	0	0	0	0	0	0	0	0	0	0
14	ALL		637547.5	4269990	3.49E-08	1YrCancer	3.49E-08	0	0	0	0	0	0	0	0	0	0	0
15	ALL		637572.5	4269990	3.57E-08	1YrCancer	3.57E-08	0	0	0	0	0	0	0	0	0	0	0
16	ALL		637597.5	4269990	3.59E-08	1YrCancer	3.59E-08	0	0	0	0	0	0	0	0	0	0	0
17	ALL		637622.5	4269990	3.57E-08	1YrCancer	3.57E-08	0	0	0	0	0	0	0	0	0	0	0
18	ALL		637147.5	4270015	1.07E-08	1YrCancer	1.07E-08	0	0	0	0	0	0	0	0	0	0	0
19	ALL		637172.5	4270015	1.13E-08	1YrCancer	1.13E-08	0	0	0	0	0	0	0	0	0	0	0
20	ALL		637197.5	4270015	1.20E-08	1YrCancer	1.20E-08	0	0	0	0	0	0	0	0	0	0	0
21	ALL		637222.5	4270015	1.28E-08	1YrCancer	1.28E-08	0	0	0	0	0	0	0	0	0	0	0
22	ALL		637247.5	4270015	1.36E-08	1YrCancer	1.36E-08	0	0	0	0	0	0	0	0	0	0	0
23	ALL		637272.5	4270015	1.46E-08	1YrCancer	1.46E-08	0	0	0	0	0	0	0	0	0	0	0
24	ALL		637297.5	4270015	1.58E-08	1YrCancer	1.58E-08	0	0	0	0	0	0	0	0	0	0	0
25	ALL		637322.5	4270015	1.70E-08	1YrCancer	1.70E-08	0	0	0	0	0	0	0	0	0	0	0
26	ALL		637347.5	4270015	1.82E-08	1YrCancer	1.82E-08	0	0	0	0	0	0	0	0	0	0	0
27	ALL		637447.5	4270015	2.98E-08	1YrCancer	2.98E-08	0	0	0	0	0	0	0	0	0	0	0
28	ALL		637472.5	4270015	3.38E-08	1YrCancer	3.38E-08	0	0	0	0	0	0	0	0	0	0	0
29	ALL		637497.5	4270015	3.74E-08	1YrCancer	3.74E-08	0	0	0	0	0	0	0	0	0	0	0
30	ALL		637522.5	4270015	4.00E-08	1YrCancer	4.00E-08	0	0	0	0	0	0	0	0	0	0	0
31	ALL		637547.5	4270015	4.14E-08	1YrCancer	4.14E-08	0	0	0	0	0	0	0	0	0	0	0
32	ALL		637572.5	4270015	4.19E-08	1YrCancer	4.19E-08	0	0	0	0	0	0	0	0	0	0	0
33	ALL		637597.5	4270015	4.17E-08	1YrCancer	4.17E-08	0	0	0	0	0	0	0	0	0	0	0
34	ALL		637622.5	4270015	4.10E-08	1YrCancer	4.10E-08	0	0	0	0	0	0	0	0	0	0	0
35	ALL		637147.5	4270040	1.12E-08	1YrCancer	1.12E-08	0	0	0	0	0	0	0	0	0	0	0
36	ALL		637172.5	4270040	1.18E-08	1YrCancer	1.18E-08	0	0	0	0	0	0	0	0	0	0	0
37	ALL		637197.5	4270040	1.26E-08	1YrCancer	1.26E-08	0	0	0	0	0	0	0	0	0	0	0
38	ALL		637222.5	4270040	1.34E-08	1YrCancer	1.34E-08	0	0	0	0	0	0	0	0	0	0	0
39	ALL		637247.5	4270040	1.44E-08	1YrCancer	1.44E-08	0	0	0	0	0	0	0	0	0	0	0
40	ALL		637272.5	4270040	1.55E-08	1YrCancer	1.55E-08	0	0	0	0	0	0	0	0	0	0	0
41	ALL		637297.5	4270040	1.68E-08	1YrCancer	1.68E-08	0	0	0	0	0	0	0	0	0	0	0
42	ALL		637322.5	4270040	1.83E-08	1YrCancer	1.83E-08	0	0	0	0	0	0	0	0	0	0	0
43	ALL		637347.5	4270040	1.97E-08	1YrCancer	1.97E-08	0	0	0	0	0	0	0	0	0	0	0
44	ALL		637447.5	4270040	3.59E-08	1YrCancer	3.59E-08	0	0	0	0	0	0	0	0	0	0	0

**Exported Risk Results - Golf Course

REC	GRP	NETID	X	Y	RISK_SUM	SCENARIO	INHAL_RIS	SOIL_RISK	DERMAL_R	MMILK_RI	WATER_RI	FISH_RISK	CROP_RISK	BEEF_RISK	DAIRY_RIS	PIG_RISK	CHICKEN_R	EGG_RISK
45	ALL		637472.5	4270040	4.21E-08	1YrCancer	4.21E-08	0	0	0	0	0	0	0	0	0	0	0
46	ALL		637497.5	4270040	4.69E-08	1YrCancer	4.69E-08	0	0	0	0	0	0	0	0	0	0	0
47	ALL		637522.5	4270040	4.97E-08	1YrCancer	4.97E-08	0	0	0	0	0	0	0	0	0	0	0
48	ALL		637547.5	4270040	5.05E-08	1YrCancer	5.05E-08	0	0	0	0	0	0	0	0	0	0	0
49	ALL		637572.5	4270040	5.03E-08	1YrCancer	5.03E-08	0	0	0	0	0	0	0	0	0	0	0
50	ALL		637597.5	4270040	4.92E-08	1YrCancer	4.92E-08	0	0	0	0	0	0	0	0	0	0	0
51	ALL		637622.5	4270040	4.76E-08	1YrCancer	4.76E-08	0	0	0	0	0	0	0	0	0	0	0
52	ALL		637647.5	4270040	4.57E-08	1YrCancer	4.57E-08	0	0	0	0	0	0	0	0	0	0	0
53	ALL		637672.5	4270040	4.35E-08	1YrCancer	4.35E-08	0	0	0	0	0	0	0	0	0	0	0
54	ALL		637697.5	4270040	4.13E-08	1YrCancer	4.13E-08	0	0	0	0	0	0	0	0	0	0	0
55	ALL		637722.5	4270040	3.91E-08	1YrCancer	3.91E-08	0	0	0	0	0	0	0	0	0	0	0
56	ALL		637747.5	4270040	3.69E-08	1YrCancer	3.69E-08	0	0	0	0	0	0	0	0	0	0	0
57	ALL		637772.5	4270040	3.48E-08	1YrCancer	3.48E-08	0	0	0	0	0	0	0	0	0	0	0
58	ALL		637797.5	4270040	3.29E-08	1YrCancer	3.29E-08	0	0	0	0	0	0	0	0	0	0	0
59	ALL		637822.5	4270040	3.11E-08	1YrCancer	3.11E-08	0	0	0	0	0	0	0	0	0	0	0
60	ALL		637147.5	4270065	1.16E-08	1YrCancer	1.16E-08	0	0	0	0	0	0	0	0	0	0	0
61	ALL		637172.5	4270065	1.24E-08	1YrCancer	1.24E-08	0	0	0	0	0	0	0	0	0	0	0
62	ALL		637197.5	4270065	1.32E-08	1YrCancer	1.32E-08	0	0	0	0	0	0	0	0	0	0	0
63	ALL		637222.5	4270065	1.41E-08	1YrCancer	1.41E-08	0	0	0	0	0	0	0	0	0	0	0
64	ALL		637247.5	4270065	1.52E-08	1YrCancer	1.52E-08	0	0	0	0	0	0	0	0	0	0	0
65	ALL		637272.5	4270065	1.65E-08	1YrCancer	1.65E-08	0	0	0	0	0	0	0	0	0	0	0
66	ALL		637297.5	4270065	1.80E-08	1YrCancer	1.80E-08	0	0	0	0	0	0	0	0	0	0	0
67	ALL		637322.5	4270065	1.97E-08	1YrCancer	1.97E-08	0	0	0	0	0	0	0	0	0	0	0
68	ALL		637347.5	4270065	2.14E-08	1YrCancer	2.14E-08	0	0	0	0	0	0	0	0	0	0	0
69	ALL		637422.5	4270065	3.53E-08	1YrCancer	3.53E-08	0	0	0	0	0	0	0	0	0	0	0
70	ALL		637447.5	4270065	4.59E-08	1YrCancer	4.59E-08	0	0	0	0	0	0	0	0	0	0	0
71	ALL		637472.5	4270065	5.67E-08	1YrCancer	5.67E-08	0	0	0	0	0	0	0	0	0	0	0
72	ALL		637497.5	4270065	6.29E-08	1YrCancer	6.29E-08	0	0	0	0	0	0	0	0	0	0	0
73	ALL		637522.5	4270065	6.47E-08	1YrCancer	6.47E-08	0	0	0	0	0	0	0	0	0	0	0
74	ALL		637547.5	4270065	6.40E-08	1YrCancer	6.40E-08	0	0	0	0	0	0	0	0	0	0	0
75	ALL		637572.5	4270065	6.22E-08	1YrCancer	6.22E-08	0	0	0	0	0	0	0	0	0	0	0
76	ALL		637597.5	4270065	5.96E-08	1YrCancer	5.96E-08	0	0	0	0	0	0	0	0	0	0	0
77	ALL		637622.5	4270065	5.65E-08	1YrCancer	5.65E-08	0	0	0	0	0	0	0	0	0	0	0
78	ALL		637647.5	4270065	5.32E-08	1YrCancer	5.32E-08	0	0	0	0	0	0	0	0	0	0	0
79	ALL		637672.5	4270065	4.98E-08	1YrCancer	4.98E-08	0	0	0	0	0	0	0	0	0	0	0
80	ALL		637697.5	4270065	4.66E-08	1YrCancer	4.66E-08	0	0	0	0	0	0	0	0	0	0	0
81	ALL		637722.5	4270065	4.35E-08	1YrCancer	4.35E-08	0	0	0	0	0	0	0	0	0	0	0
82	ALL		637747.5	4270065	4.07E-08	1YrCancer	4.07E-08	0	0	0	0	0	0	0	0	0	0	0
83	ALL		637772.5	4270065	3.80E-08	1YrCancer	3.80E-08	0	0	0	0	0	0	0	0	0	0	0
84	ALL		637797.5	4270065	3.57E-08	1YrCancer	3.57E-08	0	0	0	0	0	0	0	0	0	0	0
85	ALL		637822.5	4270065	3.35E-08	1YrCancer	3.35E-08	0	0	0	0	0	0	0	0	0	0	0
86	ALL		637147.5	4270090	1.21E-08	1YrCancer	1.21E-08	0	0	0	0	0	0	0	0	0	0	0
87	ALL		637172.5	4270090	1.29E-08	1YrCancer	1.29E-08	0	0	0	0	0	0	0	0	0	0	0
88	ALL		637197.5	4270090	1.38E-08	1YrCancer	1.38E-08	0	0	0	0	0	0	0	0	0	0	0
89	ALL		637222.5	4270090	1.49E-08	1YrCancer	1.49E-08	0	0	0	0	0	0	0	0	0	0	0
90	ALL		637247.5	4270090	1.61E-08	1YrCancer	1.61E-08	0	0	0	0	0	0	0	0	0	0	0

**Exported Risk Results - Golf Course

REC	GRP	NETID	X	Y	RISK_SUM	SCENARIO	INHAL_RIS	SOIL_RISK	DERMAL_R	MMILK_RI	WATER_RI	FISH_RISK	CROP_RISK	BEEF_RISK	DAIRY_RIS	PIG_RISK	CHICKEN_R	EGG_RISK
91	ALL		637272.5	4270090	1.75E-08	1YrCancer	1.75E-08	0	0	0	0	0	0	0	0	0	0	0
92	ALL		637297.5	4270090	1.93E-08	1YrCancer	1.93E-08	0	0	0	0	0	0	0	0	0	0	0
93	ALL		637322.5	4270090	2.13E-08	1YrCancer	2.13E-08	0	0	0	0	0	0	0	0	0	0	0
94	ALL		637347.5	4270090	2.34E-08	1YrCancer	2.34E-08	0	0	0	0	0	0	0	0	0	0	0
95	ALL		637422.5	4270090	4.38E-08	1YrCancer	4.38E-08	0	0	0	0	0	0	0	0	0	0	0
96	ALL		637447.5	4270090	6.76E-08	1YrCancer	6.76E-08	0	0	0	0	0	0	0	0	0	0	0
97	ALL		637472.5	4270090	8.91E-08	1YrCancer	8.91E-08	0	0	0	0	0	0	0	0	0	0	0
98	ALL		637497.5	4270090	9.34E-08	1YrCancer	9.34E-08	0	0	0	0	0	0	0	0	0	0	0
99	ALL		637522.5	4270090	9.06E-08	1YrCancer	9.06E-08	0	0	0	0	0	0	0	0	0	0	0
100	ALL		637547.5	4270090	8.58E-08	1YrCancer	8.58E-08	0	0	0	0	0	0	0	0	0	0	0
101	ALL		637572.5	4270090	8.03E-08	1YrCancer	8.03E-08	0	0	0	0	0	0	0	0	0	0	0
102	ALL		637597.5	4270090	7.45E-08	1YrCancer	7.45E-08	0	0	0	0	0	0	0	0	0	0	0
103	ALL		637622.5	4270090	6.88E-08	1YrCancer	6.88E-08	0	0	0	0	0	0	0	0	0	0	0
104	ALL		637647.5	4270090	6.32E-08	1YrCancer	6.32E-08	0	0	0	0	0	0	0	0	0	0	0
105	ALL		637672.5	4270090	5.79E-08	1YrCancer	5.79E-08	0	0	0	0	0	0	0	0	0	0	0
106	ALL		637697.5	4270090	5.31E-08	1YrCancer	5.31E-08	0	0	0	0	0	0	0	0	0	0	0
107	ALL		637722.5	4270090	4.89E-08	1YrCancer	4.89E-08	0	0	0	0	0	0	0	0	0	0	0
108	ALL		637747.5	4270090	4.51E-08	1YrCancer	4.51E-08	0	0	0	0	0	0	0	0	0	0	0
109	ALL		637772.5	4270090	4.17E-08	1YrCancer	4.17E-08	0	0	0	0	0	0	0	0	0	0	0
110	ALL		637797.5	4270090	3.87E-08	1YrCancer	3.87E-08	0	0	0	0	0	0	0	0	0	0	0
111	ALL		637822.5	4270090	3.61E-08	1YrCancer	3.61E-08	0	0	0	0	0	0	0	0	0	0	0
112	ALL		637147.5	4270115	1.27E-08	1YrCancer	1.27E-08	0	0	0	0	0	0	0	0	0	0	0
113	ALL		637172.5	4270115	1.35E-08	1YrCancer	1.35E-08	0	0	0	0	0	0	0	0	0	0	0
114	ALL		637197.5	4270115	1.45E-08	1YrCancer	1.45E-08	0	0	0	0	0	0	0	0	0	0	0
115	ALL		637222.5	4270115	1.57E-08	1YrCancer	1.57E-08	0	0	0	0	0	0	0	0	0	0	0
116	ALL		637247.5	4270115	1.70E-08	1YrCancer	1.70E-08	0	0	0	0	0	0	0	0	0	0	0
117	ALL		637272.5	4270115	1.86E-08	1YrCancer	1.86E-08	0	0	0	0	0	0	0	0	0	0	0
118	ALL		637297.5	4270115	2.05E-08	1YrCancer	2.05E-08	0	0	0	0	0	0	0	0	0	0	0
119	ALL		637322.5	4270115	2.26E-08	1YrCancer	2.26E-08	0	0	0	0	0	0	0	0	0	0	0
120	ALL		637347.5	4270115	2.56E-08	1YrCancer	2.56E-08	0	0	0	0	0	0	0	0	0	0	0
121	ALL		637422.5	4270115	5.85E-08	1YrCancer	5.85E-08	0	0	0	0	0	0	0	0	0	0	0
122	ALL		637447.5	4270115	7.36E-08	1YrCancer	7.36E-08	0	0	0	0	0	0	0	0	0	0	0
123	ALL		637472.5	4270115	1.25E-07	1YrCancer	1.25E-07	0	0	0	0	0	0	0	0	0	0	0
124	ALL		637497.5	4270115	1.68E-07	1YrCancer	1.68E-07	0	0	0	0	0	0	0	0	0	0	0
125	ALL		637522.5	4270115	1.45E-07	1YrCancer	1.45E-07	0	0	0	0	0	0	0	0	0	0	0
126	ALL		637547.5	4270115	1.26E-07	1YrCancer	1.26E-07	0	0	0	0	0	0	0	0	0	0	0
127	ALL		637572.5	4270115	1.11E-07	1YrCancer	1.11E-07	0	0	0	0	0	0	0	0	0	0	0
128	ALL		637597.5	4270115	9.85E-08	1YrCancer	9.85E-08	0	0	0	0	0	0	0	0	0	0	0
129	ALL		637622.5	4270115	8.71E-08	1YrCancer	8.71E-08	0	0	0	0	0	0	0	0	0	0	0
130	ALL		637647.5	4270115	7.72E-08	1YrCancer	7.72E-08	0	0	0	0	0	0	0	0	0	0	0
131	ALL		637672.5	4270115	6.87E-08	1YrCancer	6.87E-08	0	0	0	0	0	0	0	0	0	0	0
132	ALL		637697.5	4270115	6.15E-08	1YrCancer	6.15E-08	0	0	0	0	0	0	0	0	0	0	0
133	ALL		637722.5	4270115	5.54E-08	1YrCancer	5.54E-08	0	0	0	0	0	0	0	0	0	0	0
134	ALL		637747.5	4270115	5.03E-08	1YrCancer	5.03E-08	0	0	0	0	0	0	0	0	0	0	0
135	ALL		637772.5	4270115	4.59E-08	1YrCancer	4.59E-08	0	0	0	0	0	0	0	0	0	0	0
136	ALL		637797.5	4270115	4.22E-08	1YrCancer	4.22E-08	0	0	0	0	0	0	0	0	0	0	0

**Exported Risk Results - Golf Course

REC	GRP	NETID	X	Y	RISK_SUM	SCENARIO	INHAL_RIS	SOIL_RISK	DERMAL_R	MMILK_RI	WATER_RI	FISH_RISK	CROP_RISK	BEEF_RISK	DAIRY_RIS	PIG_RISK	CHICKEN_R	EGG_RISK
137	ALL		637822.5	4270115	3.90E-08	1YrCancer	3.90E-08	0	0	0	0	0	0	0	0	0	0	0
138	ALL		637147.5	4270140	1.32E-08	1YrCancer	1.32E-08	0	0	0	0	0	0	0	0	0	0	0
139	ALL		637172.5	4270140	1.41E-08	1YrCancer	1.41E-08	0	0	0	0	0	0	0	0	0	0	0
140	ALL		637197.5	4270140	1.52E-08	1YrCancer	1.52E-08	0	0	0	0	0	0	0	0	0	0	0
141	ALL		637222.5	4270140	1.64E-08	1YrCancer	1.64E-08	0	0	0	0	0	0	0	0	0	0	0
142	ALL		637247.5	4270140	1.79E-08	1YrCancer	1.79E-08	0	0	0	0	0	0	0	0	0	0	0
143	ALL		637272.5	4270140	1.97E-08	1YrCancer	1.97E-08	0	0	0	0	0	0	0	0	0	0	0
144	ALL		637297.5	4270140	2.17E-08	1YrCancer	2.17E-08	0	0	0	0	0	0	0	0	0	0	0
145	ALL		637322.5	4270140	2.40E-08	1YrCancer	2.40E-08	0	0	0	0	0	0	0	0	0	0	0
146	ALL		637347.5	4270140	2.78E-08	1YrCancer	2.78E-08	0	0	0	0	0	0	0	0	0	0	0
147	ALL		637422.5	4270140	7.68E-08	1YrCancer	7.68E-08	0	0	0	0	0	0	0	0	0	0	0
148	ALL		637447.5	4270140	1.13E-07	1YrCancer	1.13E-07	0	0	0	0	0	0	0	0	0	0	0
149	ALL		637472.5	4270140	1.31E-07	1YrCancer	1.31E-07	0	0	0	0	0	0	0	0	0	0	0
150	ALL		637497.5	4270140	1.47E-07	1YrCancer	1.47E-07	0	0	0	0	0	0	0	0	0	0	0
151	ALL		637522.5	4270140	1.42E-07	1YrCancer	1.42E-07	0	0	0	0	0	0	0	0	0	0	0
152	ALL		637547.5	4270140	1.73E-07	1YrCancer	1.73E-07	0	0	0	0	0	0	0	0	0	0	0
153	ALL		637572.5	4270140	1.80E-07	1YrCancer	1.80E-07	0	0	0	0	0	0	0	0	0	0	0
154	ALL		637597.5	4270140	1.45E-07	1YrCancer	1.45E-07	0	0	0	0	0	0	0	0	0	0	0
155	ALL		637622.5	4270140	1.18E-07	1YrCancer	1.18E-07	0	0	0	0	0	0	0	0	0	0	0
156	ALL		637647.5	4270140	9.88E-08	1YrCancer	9.88E-08	0	0	0	0	0	0	0	0	0	0	0
157	ALL		637672.5	4270140	8.38E-08	1YrCancer	8.38E-08	0	0	0	0	0	0	0	0	0	0	0
158	ALL		637697.5	4270140	7.25E-08	1YrCancer	7.25E-08	0	0	0	0	0	0	0	0	0	0	0
159	ALL		637722.5	4270140	6.37E-08	1YrCancer	6.37E-08	0	0	0	0	0	0	0	0	0	0	0
160	ALL		637747.5	4270140	5.66E-08	1YrCancer	5.66E-08	0	0	0	0	0	0	0	0	0	0	0
161	ALL		637772.5	4270140	5.09E-08	1YrCancer	5.09E-08	0	0	0	0	0	0	0	0	0	0	0
162	ALL		637797.5	4270140	4.62E-08	1YrCancer	4.62E-08	0	0	0	0	0	0	0	0	0	0	0
163	ALL		637822.5	4270140	4.22E-08	1YrCancer	4.22E-08	0	0	0	0	0	0	0	0	0	0	0
164	ALL		637147.5	4270165	1.37E-08	1YrCancer	1.37E-08	0	0	0	0	0	0	0	0	0	0	0
165	ALL		637172.5	4270165	1.47E-08	1YrCancer	1.47E-08	0	0	0	0	0	0	0	0	0	0	0
166	ALL		637197.5	4270165	1.59E-08	1YrCancer	1.59E-08	0	0	0	0	0	0	0	0	0	0	0
167	ALL		637222.5	4270165	1.72E-08	1YrCancer	1.72E-08	0	0	0	0	0	0	0	0	0	0	0
168	ALL		637247.5	4270165	1.89E-08	1YrCancer	1.89E-08	0	0	0	0	0	0	0	0	0	0	0
169	ALL		637272.5	4270165	2.09E-08	1YrCancer	2.09E-08	0	0	0	0	0	0	0	0	0	0	0
170	ALL		637297.5	4270165	2.31E-08	1YrCancer	2.31E-08	0	0	0	0	0	0	0	0	0	0	0
171	ALL		637322.5	4270165	2.58E-08	1YrCancer	2.58E-08	0	0	0	0	0	0	0	0	0	0	0
172	ALL		637347.5	4270165	3.03E-08	1YrCancer	3.03E-08	0	0	0	0	0	0	0	0	0	0	0
173	ALL		637422.5	4270165	8.27E-08	1YrCancer	8.27E-08	0	0	0	0	0	0	0	0	0	0	0
174	ALL		637447.5	4270165	1.58E-07	1YrCancer	1.58E-07	0	0	0	0	0	0	0	0	0	0	0
175	ALL		637472.5	4270165	2.39E-07	1YrCancer	2.39E-07	0	0	0	0	0	0	0	0	0	0	0
176	ALL		637497.5	4270165	3.04E-07	1YrCancer	3.04E-07	0	0	0	0	0	0	0	0	0	0	0
177	ALL		637522.5	4270165	2.66E-07	1YrCancer	2.66E-07	0	0	0	0	0	0	0	0	0	0	0
178	ALL		637547.5	4270165	1.89E-07	1YrCancer	1.89E-07	0	0	0	0	0	0	0	0	0	0	0
179	ALL		637572.5	4270165	1.62E-07	1YrCancer	1.62E-07	0	0	0	0	0	0	0	0	0	0	0
180	ALL		637597.5	4270165	1.92E-07	1YrCancer	1.92E-07	0	0	0	0	0	0	0	0	0	0	0
181	ALL		637622.5	4270165	1.86E-07	1YrCancer	1.86E-07	0	0	0	0	0	0	0	0	0	0	0
182	ALL		637647.5	4270165	1.37E-07	1YrCancer	1.37E-07	0	0	0	0	0	0	0	0	0	0	0

**Exported Risk Results - Golf Course

REC	GRP	NETID	X	Y	RISK_SUM	SCENARIO	INHAL_RIS	SOIL_RISK	DERMAL_R	MMILK_RI	WATER_RI	FISH_RISK	CROP_RISK	BEEF_RISK	DAIRY_RIS	PIG_RISK	CHICKEN_R	EGG_RISK
183	ALL		637672.5	4270165	1.07E-07	1YrCancer	1.07E-07	0	0	0	0	0	0	0	0	0	0	0
184	ALL		637697.5	4270165	8.79E-08	1YrCancer	8.79E-08	0	0	0	0	0	0	0	0	0	0	0
185	ALL		637722.5	4270165	7.44E-08	1YrCancer	7.44E-08	0	0	0	0	0	0	0	0	0	0	0
186	ALL		637747.5	4270165	6.44E-08	1YrCancer	6.44E-08	0	0	0	0	0	0	0	0	0	0	0
187	ALL		637772.5	4270165	5.68E-08	1YrCancer	5.68E-08	0	0	0	0	0	0	0	0	0	0	0
188	ALL		637797.5	4270165	5.07E-08	1YrCancer	5.07E-08	0	0	0	0	0	0	0	0	0	0	0
189	ALL		637822.5	4270165	4.58E-08	1YrCancer	4.58E-08	0	0	0	0	0	0	0	0	0	0	0
190	ALL		637847.5	4270165	4.18E-08	1YrCancer	4.18E-08	0	0	0	0	0	0	0	0	0	0	0
191	ALL		637872.5	4270165	3.85E-08	1YrCancer	3.85E-08	0	0	0	0	0	0	0	0	0	0	0
192	ALL		637897.5	4270165	3.56E-08	1YrCancer	3.56E-08	0	0	0	0	0	0	0	0	0	0	0
193	ALL		637922.5	4270165	3.31E-08	1YrCancer	3.31E-08	0	0	0	0	0	0	0	0	0	0	0
194	ALL		637147.5	4270190	1.42E-08	1YrCancer	1.42E-08	0	0	0	0	0	0	0	0	0	0	0
195	ALL		637172.5	4270190	1.53E-08	1YrCancer	1.53E-08	0	0	0	0	0	0	0	0	0	0	0
196	ALL		637197.5	4270190	1.66E-08	1YrCancer	1.66E-08	0	0	0	0	0	0	0	0	0	0	0
197	ALL		637222.5	4270190	1.81E-08	1YrCancer	1.81E-08	0	0	0	0	0	0	0	0	0	0	0
198	ALL		637247.5	4270190	1.99E-08	1YrCancer	1.99E-08	0	0	0	0	0	0	0	0	0	0	0
199	ALL		637272.5	4270190	2.22E-08	1YrCancer	2.22E-08	0	0	0	0	0	0	0	0	0	0	0
200	ALL		637297.5	4270190	2.47E-08	1YrCancer	2.47E-08	0	0	0	0	0	0	0	0	0	0	0
201	ALL		637322.5	4270190	2.78E-08	1YrCancer	2.78E-08	0	0	0	0	0	0	0	0	0	0	0
202	ALL		637347.5	4270190	3.31E-08	1YrCancer	3.31E-08	0	0	0	0	0	0	0	0	0	0	0
203	ALL		637422.5	4270190	8.14E-08	1YrCancer	8.14E-08	0	0	0	0	0	0	0	0	0	0	0
204	ALL		637447.5	4270190	1.21E-07	1YrCancer	1.21E-07	0	0	0	0	0	0	0	0	0	0	0
205	ALL		637472.5	4270190	1.71E-07	1YrCancer	1.71E-07	0	0	0	0	0	0	0	0	0	0	0
206	ALL		637497.5	4270190	2.12E-07	1YrCancer	2.12E-07	0	0	0	0	0	0	0	0	0	0	0
207	ALL		637522.5	4270190	2.55E-07	1YrCancer	2.55E-07	0	0	0	0	0	0	0	0	0	0	0
208	ALL		637547.5	4270190	2.99E-07	1YrCancer	2.99E-07	0	0	0	0	0	0	0	0	0	0	0
209	ALL		637572.5	4270190	3.63E-07	1YrCancer	3.63E-07	0	0	0	0	0	0	0	0	0	0	0
210	ALL		637597.5	4270190	1.96E-07	1YrCancer	1.96E-07	0	0	0	0	0	0	0	0	0	0	0
211	ALL		637622.5	4270190	1.33E-07	1YrCancer	1.33E-07	0	0	0	0	0	0	0	0	0	0	0
212	ALL		637647.5	4270190	2.25E-07	1YrCancer	2.25E-07	0	0	0	0	0	0	0	0	0	0	0
213	ALL		637672.5	4270190	1.48E-07	1YrCancer	1.48E-07	0	0	0	0	0	0	0	0	0	0	0
214	ALL		637697.5	4270190	1.11E-07	1YrCancer	1.11E-07	0	0	0	0	0	0	0	0	0	0	0
215	ALL		637722.5	4270190	8.91E-08	1YrCancer	8.91E-08	0	0	0	0	0	0	0	0	0	0	0
216	ALL		637747.5	4270190	7.44E-08	1YrCancer	7.44E-08	0	0	0	0	0	0	0	0	0	0	0
217	ALL		637772.5	4270190	6.39E-08	1YrCancer	6.39E-08	0	0	0	0	0	0	0	0	0	0	0
218	ALL		637797.5	4270190	5.60E-08	1YrCancer	5.60E-08	0	0	0	0	0	0	0	0	0	0	0
219	ALL		637822.5	4270190	5.00E-08	1YrCancer	5.00E-08	0	0	0	0	0	0	0	0	0	0	0
220	ALL		637847.5	4270190	4.52E-08	1YrCancer	4.52E-08	0	0	0	0	0	0	0	0	0	0	0
221	ALL		637872.5	4270190	4.13E-08	1YrCancer	4.13E-08	0	0	0	0	0	0	0	0	0	0	0
222	ALL		637897.5	4270190	3.79E-08	1YrCancer	3.79E-08	0	0	0	0	0	0	0	0	0	0	0
223	ALL		637922.5	4270190	3.51E-08	1YrCancer	3.51E-08	0	0	0	0	0	0	0	0	0	0	0
224	ALL		637147.5	4270215	1.48E-08	1YrCancer	1.48E-08	0	0	0	0	0	0	0	0	0	0	0
225	ALL		637172.5	4270215	1.59E-08	1YrCancer	1.59E-08	0	0	0	0	0	0	0	0	0	0	0
226	ALL		637197.5	4270215	1.74E-08	1YrCancer	1.74E-08	0	0	0	0	0	0	0	0	0	0	0
227	ALL		637222.5	4270215	1.90E-08	1YrCancer	1.90E-08	0	0	0	0	0	0	0	0	0	0	0
228	ALL		637247.5	4270215	2.11E-08	1YrCancer	2.11E-08	0	0	0	0	0	0	0	0	0	0	0

**Exported Risk Results - Golf Course

REC	GRP	NETID	X	Y	RISK_SUM	SCENARIO	INHAL_RIS	SOIL_RISK	DERMAL_R	MMILK_RI	WATER_RI	FISH_RISK	CROP_RISK	BEEF_RISK	DAIRY_RIS	PIG_RISK	CHICKEN_R	EGG_RISK
229	ALL		637272.5	4270215	2.36E-08	1YrCancer	2.36E-08	0	0	0	0	0	0	0	0	0	0	0
230	ALL		637297.5	4270215	2.65E-08	1YrCancer	2.65E-08	0	0	0	0	0	0	0	0	0	0	0
231	ALL		637322.5	4270215	2.99E-08	1YrCancer	2.99E-08	0	0	0	0	0	0	0	0	0	0	0
232	ALL		637347.5	4270215	3.57E-08	1YrCancer	3.57E-08	0	0	0	0	0	0	0	0	0	0	0
233	ALL		637422.5	4270215	8.03E-08	1YrCancer	8.03E-08	0	0	0	0	0	0	0	0	0	0	0
234	ALL		637447.5	4270215	1.06E-07	1YrCancer	1.06E-07	0	0	0	0	0	0	0	0	0	0	0
235	ALL		637472.5	4270215	1.44E-07	1YrCancer	1.44E-07	0	0	0	0	0	0	0	0	0	0	0
236	ALL		637497.5	4270215	1.76E-07	1YrCancer	1.76E-07	0	0	0	0	0	0	0	0	0	0	0
237	ALL		637522.5	4270215	2.05E-07	1YrCancer	2.05E-07	0	0	0	0	0	0	0	0	0	0	0
238	ALL		637547.5	4270215	2.32E-07	1YrCancer	2.32E-07	0	0	0	0	0	0	0	0	0	0	0
239	ALL		637572.5	4270215	2.68E-07	1YrCancer	2.68E-07	0	0	0	0	0	0	0	0	0	0	0
240	ALL		637597.5	4270215	3.09E-07	1YrCancer	3.09E-07	0	0	0	0	0	0	0	0	0	0	0
241	ALL		637622.5	4270215	3.06E-07	1YrCancer	3.06E-07	0	0	0	0	0	0	0	0	0	0	0
242	ALL		637647.5	4270215	2.35E-07	1YrCancer	2.35E-07	0	0	0	0	0	0	0	0	0	0	0
243	ALL		637672.5	4270215	1.91E-07	1YrCancer	1.91E-07	0	0	0	0	0	0	0	0	0	0	0
244	ALL		637697.5	4270215	1.52E-07	1YrCancer	1.52E-07	0	0	0	0	0	0	0	0	0	0	0
245	ALL		637722.5	4270215	1.11E-07	1YrCancer	1.11E-07	0	0	0	0	0	0	0	0	0	0	0
246	ALL		637747.5	4270215	8.76E-08	1YrCancer	8.76E-08	0	0	0	0	0	0	0	0	0	0	0
247	ALL		637772.5	4270215	7.28E-08	1YrCancer	7.28E-08	0	0	0	0	0	0	0	0	0	0	0
248	ALL		637797.5	4270215	6.25E-08	1YrCancer	6.25E-08	0	0	0	0	0	0	0	0	0	0	0
249	ALL		637822.5	4270215	5.49E-08	1YrCancer	5.49E-08	0	0	0	0	0	0	0	0	0	0	0
250	ALL		637847.5	4270215	4.91E-08	1YrCancer	4.91E-08	0	0	0	0	0	0	0	0	0	0	0
251	ALL		637872.5	4270215	4.44E-08	1YrCancer	4.44E-08	0	0	0	0	0	0	0	0	0	0	0
252	ALL		637897.5	4270215	4.05E-08	1YrCancer	4.05E-08	0	0	0	0	0	0	0	0	0	0	0
253	ALL		637922.5	4270215	3.73E-08	1YrCancer	3.73E-08	0	0	0	0	0	0	0	0	0	0	0
254	ALL		637147.5	4270240	1.54E-08	1YrCancer	1.54E-08	0	0	0	0	0	0	0	0	0	0	0
255	ALL		637172.5	4270240	1.67E-08	1YrCancer	1.67E-08	0	0	0	0	0	0	0	0	0	0	0
256	ALL		637197.5	4270240	1.82E-08	1YrCancer	1.82E-08	0	0	0	0	0	0	0	0	0	0	0
257	ALL		637222.5	4270240	2.00E-08	1YrCancer	2.00E-08	0	0	0	0	0	0	0	0	0	0	0
258	ALL		637247.5	4270240	2.23E-08	1YrCancer	2.23E-08	0	0	0	0	0	0	0	0	0	0	0
259	ALL		637272.5	4270240	2.52E-08	1YrCancer	2.52E-08	0	0	0	0	0	0	0	0	0	0	0
260	ALL		637297.5	4270240	2.82E-08	1YrCancer	2.82E-08	0	0	0	0	0	0	0	0	0	0	0
261	ALL		637322.5	4270240	3.20E-08	1YrCancer	3.20E-08	0	0	0	0	0	0	0	0	0	0	0
262	ALL		637347.5	4270240	3.81E-08	1YrCancer	3.81E-08	0	0	0	0	0	0	0	0	0	0	0
263	ALL		637422.5	4270240	8.07E-08	1YrCancer	8.07E-08	0	0	0	0	0	0	0	0	0	0	0
264	ALL		637447.5	4270240	9.16E-08	1YrCancer	9.16E-08	0	0	0	0	0	0	0	0	0	0	0
265	ALL		637472.5	4270240	1.18E-07	1YrCancer	1.18E-07	0	0	0	0	0	0	0	0	0	0	0
266	ALL		637497.5	4270240	1.35E-07	1YrCancer	1.35E-07	0	0	0	0	0	0	0	0	0	0	0
267	ALL		637522.5	4270240	1.57E-07	1YrCancer	1.57E-07	0	0	0	0	0	0	0	0	0	0	0
268	ALL		637547.5	4270240	1.85E-07	1YrCancer	1.85E-07	0	0	0	0	0	0	0	0	0	0	0
269	ALL		637572.5	4270240	2.13E-07	1YrCancer	2.13E-07	0	0	0	0	0	0	0	0	0	0	0
270	ALL		637597.5	4270240	2.44E-07	1YrCancer	2.44E-07	0	0	0	0	0	0	0	0	0	0	0
271	ALL		637622.5	4270240	2.91E-07	1YrCancer	2.91E-07	0	0	0	0	0	0	0	0	0	0	0
272	ALL		637647.5	4270240	4.06E-07	1YrCancer	4.06E-07	0	0	0	0	0	0	0	0	0	0	0
273	ALL		637672.5	4270240	2.38E-07	1YrCancer	2.38E-07	0	0	0	0	0	0	0	0	0	0	0
274	ALL		637697.5	4270240	2.36E-07	1YrCancer	2.36E-07	0	0	0	0	0	0	0	0	0	0	0

**Exported Risk Results - Golf Course

REC	GRP	NETID	X	Y	RISK_SUM	SCENARIO	INHAL_RIS	SOIL_RISK	DERMAL_R	MMILK_RI	WATER_RI	FISH_RISK	CROP_RISK	BEEF_RISK	DAIRY_RIS	PIG_RISK	CHICKEN_R	EGG_RISK
275	ALL		637722.5	4270240	1.45E-07	1YrCancer	1.45E-07	0	0	0	0	0	0	0	0	0	0	0
276	ALL		637747.5	4270240	1.06E-07	1YrCancer	1.06E-07	0	0	0	0	0	0	0	0	0	0	0
277	ALL		637772.5	4270240	8.43E-08	1YrCancer	8.43E-08	0	0	0	0	0	0	0	0	0	0	0
278	ALL		637797.5	4270240	7.05E-08	1YrCancer	7.05E-08	0	0	0	0	0	0	0	0	0	0	0
279	ALL		637822.5	4270240	6.09E-08	1YrCancer	6.09E-08	0	0	0	0	0	0	0	0	0	0	0
280	ALL		637847.5	4270240	5.36E-08	1YrCancer	5.36E-08	0	0	0	0	0	0	0	0	0	0	0
281	ALL		637872.5	4270240	4.80E-08	1YrCancer	4.80E-08	0	0	0	0	0	0	0	0	0	0	0
282	ALL		637897.5	4270240	4.35E-08	1YrCancer	4.35E-08	0	0	0	0	0	0	0	0	0	0	0
283	ALL		637922.5	4270240	3.97E-08	1YrCancer	3.97E-08	0	0	0	0	0	0	0	0	0	0	0
284	ALL		637147.5	4270265	1.60E-08	1YrCancer	1.60E-08	0	0	0	0	0	0	0	0	0	0	0
285	ALL		637172.5	4270265	1.74E-08	1YrCancer	1.74E-08	0	0	0	0	0	0	0	0	0	0	0
286	ALL		637197.5	4270265	1.91E-08	1YrCancer	1.91E-08	0	0	0	0	0	0	0	0	0	0	0
287	ALL		637222.5	4270265	2.11E-08	1YrCancer	2.11E-08	0	0	0	0	0	0	0	0	0	0	0
288	ALL		637247.5	4270265	2.36E-08	1YrCancer	2.36E-08	0	0	0	0	0	0	0	0	0	0	0
289	ALL		637272.5	4270265	2.66E-08	1YrCancer	2.66E-08	0	0	0	0	0	0	0	0	0	0	0
290	ALL		637297.5	4270265	2.99E-08	1YrCancer	2.99E-08	0	0	0	0	0	0	0	0	0	0	0
291	ALL		637322.5	4270265	3.39E-08	1YrCancer	3.39E-08	0	0	0	0	0	0	0	0	0	0	0
292	ALL		637347.5	4270265	4.03E-08	1YrCancer	4.03E-08	0	0	0	0	0	0	0	0	0	0	0
293	ALL		637422.5	4270265	8.22E-08	1YrCancer	8.22E-08	0	0	0	0	0	0	0	0	0	0	0
294	ALL		637447.5	4270265	1.02E-07	1YrCancer	1.02E-07	0	0	0	0	0	0	0	0	0	0	0
295	ALL		637472.5	4270265	1.14E-07	1YrCancer	1.14E-07	0	0	0	0	0	0	0	0	0	0	0
296	ALL		637497.5	4270265	1.28E-07	1YrCancer	1.28E-07	0	0	0	0	0	0	0	0	0	0	0
297	ALL		637522.5	4270265	1.47E-07	1YrCancer	1.47E-07	0	0	0	0	0	0	0	0	0	0	0
298	ALL		637547.5	4270265	1.72E-07	1YrCancer	1.72E-07	0	0	0	0	0	0	0	0	0	0	0
299	ALL		637572.5	4270265	1.91E-07	1YrCancer	1.91E-07	0	0	0	0	0	0	0	0	0	0	0
300	ALL		637597.5	4270265	2.11E-07	1YrCancer	2.11E-07	0	0	0	0	0	0	0	0	0	0	0
301	ALL		637622.5	4270265	2.34E-07	1YrCancer	2.34E-07	0	0	0	0	0	0	0	0	0	0	0
302	ALL		637647.5	4270265	2.91E-07	1YrCancer	2.91E-07	0	0	0	0	0	0	0	0	0	0	0
303	ALL		637672.5	4270265	3.18E-07	1YrCancer	3.18E-07	0	0	0	0	0	0	0	0	0	0	0
304	ALL		637697.5	4270265	2.28E-07	1YrCancer	2.28E-07	0	0	0	0	0	0	0	0	0	0	0
305	ALL		637722.5	4270265	2.08E-07	1YrCancer	2.08E-07	0	0	0	0	0	0	0	0	0	0	0
306	ALL		637747.5	4270265	1.33E-07	1YrCancer	1.33E-07	0	0	0	0	0	0	0	0	0	0	0
307	ALL		637772.5	4270265	9.98E-08	1YrCancer	9.98E-08	0	0	0	0	0	0	0	0	0	0	0
308	ALL		637797.5	4270265	8.06E-08	1YrCancer	8.06E-08	0	0	0	0	0	0	0	0	0	0	0
309	ALL		637822.5	4270265	6.80E-08	1YrCancer	6.80E-08	0	0	0	0	0	0	0	0	0	0	0
310	ALL		637847.5	4270265	5.90E-08	1YrCancer	5.90E-08	0	0	0	0	0	0	0	0	0	0	0
311	ALL		637872.5	4270265	5.22E-08	1YrCancer	5.22E-08	0	0	0	0	0	0	0	0	0	0	0
312	ALL		637897.5	4270265	4.68E-08	1YrCancer	4.68E-08	0	0	0	0	0	0	0	0	0	0	0
313	ALL		637922.5	4270265	4.25E-08	1YrCancer	4.25E-08	0	0	0	0	0	0	0	0	0	0	0
314	ALL		637147.5	4270290	1.67E-08	1YrCancer	1.67E-08	0	0	0	0	0	0	0	0	0	0	0
315	ALL		637172.5	4270290	1.82E-08	1YrCancer	1.82E-08	0	0	0	0	0	0	0	0	0	0	0
316	ALL		637197.5	4270290	2.00E-08	1YrCancer	2.00E-08	0	0	0	0	0	0	0	0	0	0	0
317	ALL		637222.5	4270290	2.21E-08	1YrCancer	2.21E-08	0	0	0	0	0	0	0	0	0	0	0
318	ALL		637247.5	4270290	2.48E-08	1YrCancer	2.48E-08	0	0	0	0	0	0	0	0	0	0	0
319	ALL		637272.5	4270290	2.80E-08	1YrCancer	2.80E-08	0	0	0	0	0	0	0	0	0	0	0
320	ALL		637297.5	4270290	3.15E-08	1YrCancer	3.15E-08	0	0	0	0	0	0	0	0	0	0	0

**Exported Risk Results - Golf Course

REC	GRP	NETID	X	Y	RISK_SUM	SCENARIO	INHAL_RIS	SOIL_RISK	DERMAL_R	MMILK_RI	WATER_RI	FISH_RISK	CROP_RISK	BEEF_RISK	DAIRY_RIS	PIG_RISK	CHICKEN_R	EGG_RISK
321	ALL		637322.5	4270290	3.57E-08	1YrCancer	3.57E-08	0	0	0	0	0	0	0	0	0	0	0
322	ALL		637347.5	4270290	4.23E-08	1YrCancer	4.23E-08	0	0	0	0	0	0	0	0	0	0	0
323	ALL		637422.5	4270290	8.50E-08	1YrCancer	8.50E-08	0	0	0	0	0	0	0	0	0	0	0
324	ALL		637447.5	4270290	9.18E-08	1YrCancer	9.18E-08	0	0	0	0	0	0	0	0	0	0	0
325	ALL		637472.5	4270290	1.20E-07	1YrCancer	1.20E-07	0	0	0	0	0	0	0	0	0	0	0
326	ALL		637497.5	4270290	1.25E-07	1YrCancer	1.25E-07	0	0	0	0	0	0	0	0	0	0	0
327	ALL		637522.5	4270290	1.39E-07	1YrCancer	1.39E-07	0	0	0	0	0	0	0	0	0	0	0
328	ALL		637547.5	4270290	1.67E-07	1YrCancer	1.67E-07	0	0	0	0	0	0	0	0	0	0	0
329	ALL		637572.5	4270290	1.66E-07	1YrCancer	1.66E-07	0	0	0	0	0	0	0	0	0	0	0
330	ALL		637597.5	4270290	1.94E-07	1YrCancer	1.94E-07	0	0	0	0	0	0	0	0	0	0	0
331	ALL		637622.5	4270290	2.03E-07	1YrCancer	2.03E-07	0	0	0	0	0	0	0	0	0	0	0
332	ALL		637647.5	4270290	2.36E-07	1YrCancer	2.36E-07	0	0	0	0	0	0	0	0	0	0	0
333	ALL		637672.5	4270290	3.12E-07	1YrCancer	3.12E-07	0	0	0	0	0	0	0	0	0	0	0
334	ALL		637697.5	4270290	2.68E-07	1YrCancer	2.68E-07	0	0	0	0	0	0	0	0	0	0	0
335	ALL		637722.5	4270290	2.06E-07	1YrCancer	2.06E-07	0	0	0	0	0	0	0	0	0	0	0
336	ALL		637747.5	4270290	1.77E-07	1YrCancer	1.77E-07	0	0	0	0	0	0	0	0	0	0	0
337	ALL		637772.5	4270290	1.21E-07	1YrCancer	1.21E-07	0	0	0	0	0	0	0	0	0	0	0
338	ALL		637797.5	4270290	9.37E-08	1YrCancer	9.37E-08	0	0	0	0	0	0	0	0	0	0	0
339	ALL		637822.5	4270290	7.68E-08	1YrCancer	7.68E-08	0	0	0	0	0	0	0	0	0	0	0
340	ALL		637847.5	4270290	6.54E-08	1YrCancer	6.54E-08	0	0	0	0	0	0	0	0	0	0	0
341	ALL		637872.5	4270290	5.71E-08	1YrCancer	5.71E-08	0	0	0	0	0	0	0	0	0	0	0
342	ALL		637897.5	4270290	5.07E-08	1YrCancer	5.07E-08	0	0	0	0	0	0	0	0	0	0	0
343	ALL		637922.5	4270290	4.56E-08	1YrCancer	4.56E-08	0	0	0	0	0	0	0	0	0	0	0
344	ALL		637147.5	4270315	1.74E-08	1YrCancer	1.74E-08	0	0	0	0	0	0	0	0	0	0	0
345	ALL		637172.5	4270315	1.90E-08	1YrCancer	1.90E-08	0	0	0	0	0	0	0	0	0	0	0
346	ALL		637197.5	4270315	2.09E-08	1YrCancer	2.09E-08	0	0	0	0	0	0	0	0	0	0	0
347	ALL		637222.5	4270315	2.32E-08	1YrCancer	2.32E-08	0	0	0	0	0	0	0	0	0	0	0
348	ALL		637247.5	4270315	2.59E-08	1YrCancer	2.59E-08	0	0	0	0	0	0	0	0	0	0	0
349	ALL		637272.5	4270315	2.93E-08	1YrCancer	2.93E-08	0	0	0	0	0	0	0	0	0	0	0
350	ALL		637297.5	4270315	3.31E-08	1YrCancer	3.31E-08	0	0	0	0	0	0	0	0	0	0	0
351	ALL		637322.5	4270315	3.74E-08	1YrCancer	3.74E-08	0	0	0	0	0	0	0	0	0	0	0
352	ALL		637347.5	4270315	4.43E-08	1YrCancer	4.43E-08	0	0	0	0	0	0	0	0	0	0	0
353	ALL		637422.5	4270315	8.78E-08	1YrCancer	8.78E-08	0	0	0	0	0	0	0	0	0	0	0
354	ALL		637447.5	4270315	1.10E-07	1YrCancer	1.10E-07	0	0	0	0	0	0	0	0	0	0	0
355	ALL		637472.5	4270315	1.17E-07	1YrCancer	1.17E-07	0	0	0	0	0	0	0	0	0	0	0
356	ALL		637497.5	4270315	1.39E-07	1YrCancer	1.39E-07	0	0	0	0	0	0	0	0	0	0	0
357	ALL		637522.5	4270315	1.56E-07	1YrCancer	1.56E-07	0	0	0	0	0	0	0	0	0	0	0
358	ALL		637547.5	4270315	1.65E-07	1YrCancer	1.65E-07	0	0	0	0	0	0	0	0	0	0	0
359	ALL		637572.5	4270315	1.84E-07	1YrCancer	1.84E-07	0	0	0	0	0	0	0	0	0	0	0
360	ALL		637597.5	4270315	1.86E-07	1YrCancer	1.86E-07	0	0	0	0	0	0	0	0	0	0	0
361	ALL		637622.5	4270315	1.86E-07	1YrCancer	1.86E-07	0	0	0	0	0	0	0	0	0	0	0
362	ALL		637647.5	4270315	2.04E-07	1YrCancer	2.04E-07	0	0	0	0	0	0	0	0	0	0	0
363	ALL		637672.5	4270315	2.50E-07	1YrCancer	2.50E-07	0	0	0	0	0	0	0	0	0	0	0
364	ALL		637697.5	4270315	3.59E-07	1YrCancer	3.59E-07	0	0	0	0	0	0	0	0	0	0	0
365	ALL		637722.5	4270315	2.63E-07	1YrCancer	2.63E-07	0	0	0	0	0	0	0	0	0	0	0
366	ALL		637747.5	4270315	2.65E-07	1YrCancer	2.65E-07	0	0	0	0	0	0	0	0	0	0	0

**Exported Risk Results - Golf Course

REC	GRP	NETID	X	Y	RISK_SUM	SCENARIO	INHAL_RIS	SOIL_RISK	DERMAL_R	MMILK_RI	WATER_RI	FISH_RISK	CROP_RISK	BEEF_RISK	DAIRY_RIS	PIG_RISK	CHICKEN_R	EGG_RISK
367	ALL		637772.5	4270315	1.53E-07	1YrCancer	1.53E-07	0	0	0	0	0	0	0	0	0	0	0
368	ALL		637797.5	4270315	1.11E-07	1YrCancer	1.11E-07	0	0	0	0	0	0	0	0	0	0	0
369	ALL		637822.5	4270315	8.79E-08	1YrCancer	8.79E-08	0	0	0	0	0	0	0	0	0	0	0
370	ALL		637847.5	4270315	7.32E-08	1YrCancer	7.32E-08	0	0	0	0	0	0	0	0	0	0	0
371	ALL		637872.5	4270315	6.29E-08	1YrCancer	6.29E-08	0	0	0	0	0	0	0	0	0	0	0
372	ALL		637897.5	4270315	5.52E-08	1YrCancer	5.52E-08	0	0	0	0	0	0	0	0	0	0	0
373	ALL		637922.5	4270315	4.92E-08	1YrCancer	4.92E-08	0	0	0	0	0	0	0	0	0	0	0
374	ALL		637147.5	4270340	1.81E-08	1YrCancer	1.81E-08	0	0	0	0	0	0	0	0	0	0	0
375	ALL		637172.5	4270340	1.98E-08	1YrCancer	1.98E-08	0	0	0	0	0	0	0	0	0	0	0
376	ALL		637197.5	4270340	2.18E-08	1YrCancer	2.18E-08	0	0	0	0	0	0	0	0	0	0	0
377	ALL		637222.5	4270340	2.42E-08	1YrCancer	2.42E-08	0	0	0	0	0	0	0	0	0	0	0
378	ALL		637247.5	4270340	2.71E-08	1YrCancer	2.71E-08	0	0	0	0	0	0	0	0	0	0	0
379	ALL		637272.5	4270340	3.06E-08	1YrCancer	3.06E-08	0	0	0	0	0	0	0	0	0	0	0
380	ALL		637297.5	4270340	3.47E-08	1YrCancer	3.47E-08	0	0	0	0	0	0	0	0	0	0	0
381	ALL		637322.5	4270340	3.93E-08	1YrCancer	3.93E-08	0	0	0	0	0	0	0	0	0	0	0
382	ALL		637347.5	4270340	4.61E-08	1YrCancer	4.61E-08	0	0	0	0	0	0	0	0	0	0	0
383	ALL		637422.5	4270340	9.02E-08	1YrCancer	9.02E-08	0	0	0	0	0	0	0	0	0	0	0
384	ALL		637447.5	4270340	1.07E-07	1YrCancer	1.07E-07	0	0	0	0	0	0	0	0	0	0	0
385	ALL		637472.5	4270340	1.29E-07	1YrCancer	1.29E-07	0	0	0	0	0	0	0	0	0	0	0
386	ALL		637497.5	4270340	1.44E-07	1YrCancer	1.44E-07	0	0	0	0	0	0	0	0	0	0	0
387	ALL		637522.5	4270340	1.52E-07	1YrCancer	1.52E-07	0	0	0	0	0	0	0	0	0	0	0
388	ALL		637547.5	4270340	1.78E-07	1YrCancer	1.78E-07	0	0	0	0	0	0	0	0	0	0	0
389	ALL		637572.5	4270340	1.64E-07	1YrCancer	1.64E-07	0	0	0	0	0	0	0	0	0	0	0
390	ALL		637597.5	4270340	1.82E-07	1YrCancer	1.82E-07	0	0	0	0	0	0	0	0	0	0	0
391	ALL		637622.5	4270340	1.75E-07	1YrCancer	1.75E-07	0	0	0	0	0	0	0	0	0	0	0
392	ALL		637647.5	4270340	1.85E-07	1YrCancer	1.85E-07	0	0	0	0	0	0	0	0	0	0	0
393	ALL		637672.5	4270340	2.14E-07	1YrCancer	2.14E-07	0	0	0	0	0	0	0	0	0	0	0
394	ALL		637697.5	4270340	2.79E-07	1YrCancer	2.79E-07	0	0	0	0	0	0	0	0	0	0	0
395	ALL		637722.5	4270340	3.60E-07	1YrCancer	3.60E-07	0	0	0	0	0	0	0	0	0	0	0
396	ALL		637747.5	4270340	2.38E-07	1YrCancer	2.38E-07	0	0	0	0	0	0	0	0	0	0	0
397	ALL		637772.5	4270340	2.09E-07	1YrCancer	2.09E-07	0	0	0	0	0	0	0	0	0	0	0
398	ALL		637797.5	4270340	1.36E-07	1YrCancer	1.36E-07	0	0	0	0	0	0	0	0	0	0	0
399	ALL		637822.5	4270340	1.03E-07	1YrCancer	1.03E-07	0	0	0	0	0	0	0	0	0	0	0
400	ALL		637847.5	4270340	8.28E-08	1YrCancer	8.28E-08	0	0	0	0	0	0	0	0	0	0	0
401	ALL		637872.5	4270340	6.98E-08	1YrCancer	6.98E-08	0	0	0	0	0	0	0	0	0	0	0
402	ALL		637897.5	4270340	6.04E-08	1YrCancer	6.04E-08	0	0	0	0	0	0	0	0	0	0	0
403	ALL		637922.5	4270340	5.32E-08	1YrCancer	5.32E-08	0	0	0	0	0	0	0	0	0	0	0
404	ALL		637147.5	4270365	1.88E-08	1YrCancer	1.88E-08	0	0	0	0	0	0	0	0	0	0	0
405	ALL		637172.5	4270365	2.06E-08	1YrCancer	2.06E-08	0	0	0	0	0	0	0	0	0	0	0
406	ALL		637197.5	4270365	2.27E-08	1YrCancer	2.27E-08	0	0	0	0	0	0	0	0	0	0	0
407	ALL		637222.5	4270365	2.52E-08	1YrCancer	2.52E-08	0	0	0	0	0	0	0	0	0	0	0
408	ALL		637247.5	4270365	2.83E-08	1YrCancer	2.83E-08	0	0	0	0	0	0	0	0	0	0	0
409	ALL		637272.5	4270365	3.21E-08	1YrCancer	3.21E-08	0	0	0	0	0	0	0	0	0	0	0
410	ALL		637297.5	4270365	3.66E-08	1YrCancer	3.66E-08	0	0	0	0	0	0	0	0	0	0	0
411	ALL		637322.5	4270365	4.20E-08	1YrCancer	4.20E-08	0	0	0	0	0	0	0	0	0	0	0
412	ALL		637347.5	4270365	4.78E-08	1YrCancer	4.78E-08	0	0	0	0	0	0	0	0	0	0	0

**Exported Risk Results - Golf Course

REC	GRP	NETID	X	Y	RISK_SUM	SCENARIO	INHAL_RIS	SOIL_RISK	DERMAL_R	MMILK_RI	WATER_RI	FISH_RISK	CROP_RISK	BEEF_RISK	DAIRY_RIS	PIG_RISK	CHICKEN_R	EGG_RISK
413	ALL		637422.5	4270365	9.17E-08	1YrCancer	9.17E-08	0	0	0	0	0	0	0	0	0	0	0
414	ALL		637447.5	4270365	1.16E-07	1YrCancer	1.16E-07	0	0	0	0	0	0	0	0	0	0	0
415	ALL		637472.5	4270365	1.23E-07	1YrCancer	1.23E-07	0	0	0	0	0	0	0	0	0	0	0
416	ALL		637497.5	4270365	1.56E-07	1YrCancer	1.56E-07	0	0	0	0	0	0	0	0	0	0	0
417	ALL		637522.5	4270365	1.66E-07	1YrCancer	1.66E-07	0	0	0	0	0	0	0	0	0	0	0
418	ALL		637547.5	4270365	1.60E-07	1YrCancer	1.60E-07	0	0	0	0	0	0	0	0	0	0	0
419	ALL		637572.5	4270365	1.86E-07	1YrCancer	1.86E-07	0	0	0	0	0	0	0	0	0	0	0
420	ALL		637597.5	4270365	1.67E-07	1YrCancer	1.67E-07	0	0	0	0	0	0	0	0	0	0	0
421	ALL		637622.5	4270365	1.69E-07	1YrCancer	1.69E-07	0	0	0	0	0	0	0	0	0	0	0
422	ALL		637647.5	4270365	1.72E-07	1YrCancer	1.72E-07	0	0	0	0	0	0	0	0	0	0	0
423	ALL		637672.5	4270365	1.91E-07	1YrCancer	1.91E-07	0	0	0	0	0	0	0	0	0	0	0
424	ALL		637697.5	4270365	2.33E-07	1YrCancer	2.33E-07	0	0	0	0	0	0	0	0	0	0	0
425	ALL		637722.5	4270365	3.25E-07	1YrCancer	3.25E-07	0	0	0	0	0	0	0	0	0	0	0
426	ALL		637747.5	4270365	3.91E-07	1YrCancer	3.91E-07	0	0	0	0	0	0	0	0	0	0	0
427	ALL		637772.5	4270365	2.66E-07	1YrCancer	2.66E-07	0	0	0	0	0	0	0	0	0	0	0
428	ALL		637797.5	4270365	1.76E-07	1YrCancer	1.76E-07	0	0	0	0	0	0	0	0	0	0	0
429	ALL		637822.5	4270365	1.23E-07	1YrCancer	1.23E-07	0	0	0	0	0	0	0	0	0	0	0
430	ALL		637847.5	4270365	9.53E-08	1YrCancer	9.53E-08	0	0	0	0	0	0	0	0	0	0	0
431	ALL		637872.5	4270365	7.82E-08	1YrCancer	7.82E-08	0	0	0	0	0	0	0	0	0	0	0
432	ALL		637897.5	4270365	6.65E-08	1YrCancer	6.65E-08	0	0	0	0	0	0	0	0	0	0	0
433	ALL		637922.5	4270365	5.80E-08	1YrCancer	5.80E-08	0	0	0	0	0	0	0	0	0	0	0
434	ALL		637147.5	4270390	1.95E-08	1YrCancer	1.95E-08	0	0	0	0	0	0	0	0	0	0	0
435	ALL		637172.5	4270390	2.13E-08	1YrCancer	2.13E-08	0	0	0	0	0	0	0	0	0	0	0
436	ALL		637197.5	4270390	2.36E-08	1YrCancer	2.36E-08	0	0	0	0	0	0	0	0	0	0	0
437	ALL		637222.5	4270390	2.62E-08	1YrCancer	2.62E-08	0	0	0	0	0	0	0	0	0	0	0
438	ALL		637247.5	4270390	2.95E-08	1YrCancer	2.95E-08	0	0	0	0	0	0	0	0	0	0	0
439	ALL		637272.5	4270390	3.33E-08	1YrCancer	3.33E-08	0	0	0	0	0	0	0	0	0	0	0
440	ALL		637297.5	4270390	3.80E-08	1YrCancer	3.80E-08	0	0	0	0	0	0	0	0	0	0	0
441	ALL		637322.5	4270390	4.35E-08	1YrCancer	4.35E-08	0	0	0	0	0	0	0	0	0	0	0
442	ALL		637347.5	4270390	4.94E-08	1YrCancer	4.94E-08	0	0	0	0	0	0	0	0	0	0	0
443	ALL		637422.5	4270390	9.00E-08	1YrCancer	9.00E-08	0	0	0	0	0	0	0	0	0	0	0
444	ALL		637447.5	4270390	1.20E-07	1YrCancer	1.20E-07	0	0	0	0	0	0	0	0	0	0	0
445	ALL		637472.5	4270390	1.33E-07	1YrCancer	1.33E-07	0	0	0	0	0	0	0	0	0	0	0
446	ALL		637497.5	4270390	1.64E-07	1YrCancer	1.64E-07	0	0	0	0	0	0	0	0	0	0	0
447	ALL		637522.5	4270390	1.58E-07	1YrCancer	1.58E-07	0	0	0	0	0	0	0	0	0	0	0
448	ALL		637547.5	4270390	1.88E-07	1YrCancer	1.88E-07	0	0	0	0	0	0	0	0	0	0	0
449	ALL		637572.5	4270390	1.67E-07	1YrCancer	1.67E-07	0	0	0	0	0	0	0	0	0	0	0
450	ALL		637597.5	4270390	1.84E-07	1YrCancer	1.84E-07	0	0	0	0	0	0	0	0	0	0	0
451	ALL		637622.5	4270390	1.65E-07	1YrCancer	1.65E-07	0	0	0	0	0	0	0	0	0	0	0
452	ALL		637647.5	4270390	1.63E-07	1YrCancer	1.63E-07	0	0	0	0	0	0	0	0	0	0	0
453	ALL		637672.5	4270390	1.75E-07	1YrCancer	1.75E-07	0	0	0	0	0	0	0	0	0	0	0
454	ALL		637697.5	4270390	2.03E-07	1YrCancer	2.03E-07	0	0	0	0	0	0	0	0	0	0	0
455	ALL		637722.5	4270390	2.60E-07	1YrCancer	2.60E-07	0	0	0	0	0	0	0	0	0	0	0
456	ALL		637747.5	4270390	3.89E-07	1YrCancer	3.89E-07	0	0	0	0	0	0	0	0	0	0	0
457	ALL		637772.5	4270390	3.22E-07	1YrCancer	3.22E-07	0	0	0	0	0	0	0	0	0	0	0
458	ALL		637797.5	4270390	2.56E-07	1YrCancer	2.56E-07	0	0	0	0	0	0	0	0	0	0	0

**Exported Risk Results - Golf Course

REC	GRP	NETID	X	Y	RISK_SUM	SCENARIO	INHAL_RIS	SOIL_RISK	DERMAL_R	MMILK_RI	WATER_RI	FISH_RISK	CROP_RISK	BEEF_RISK	DAIRY_RIS	PIG_RISK	CHICKEN_R	EGG_RISK
459	ALL		637822.5	4270390	1.53E-07	1YrCancer	1.53E-07	0	0	0	0	0	0	0	0	0	0	0
460	ALL		637847.5	4270390	1.12E-07	1YrCancer	1.12E-07	0	0	0	0	0	0	0	0	0	0	0
461	ALL		637872.5	4270390	8.89E-08	1YrCancer	8.89E-08	0	0	0	0	0	0	0	0	0	0	0
462	ALL		637897.5	4270390	7.40E-08	1YrCancer	7.40E-08	0	0	0	0	0	0	0	0	0	0	0
463	ALL		637922.5	4270390	6.35E-08	1YrCancer	6.35E-08	0	0	0	0	0	0	0	0	0	0	0
464	ALL		637947.5	4270390	5.57E-08	1YrCancer	5.57E-08	0	0	0	0	0	0	0	0	0	0	0
465	ALL		637972.5	4270390	4.97E-08	1YrCancer	4.97E-08	0	0	0	0	0	0	0	0	0	0	0
466	ALL		637997.5	4270390	4.48E-08	1YrCancer	4.48E-08	0	0	0	0	0	0	0	0	0	0	0
467	ALL		638022.5	4270390	4.08E-08	1YrCancer	4.08E-08	0	0	0	0	0	0	0	0	0	0	0
468	ALL		638047.5	4270390	3.75E-08	1YrCancer	3.75E-08	0	0	0	0	0	0	0	0	0	0	0
469	ALL		637147.5	4270415	2.02E-08	1YrCancer	2.02E-08	0	0	0	0	0	0	0	0	0	0	0
470	ALL		637172.5	4270415	2.21E-08	1YrCancer	2.21E-08	0	0	0	0	0	0	0	0	0	0	0
471	ALL		637197.5	4270415	2.44E-08	1YrCancer	2.44E-08	0	0	0	0	0	0	0	0	0	0	0
472	ALL		637222.5	4270415	2.72E-08	1YrCancer	2.72E-08	0	0	0	0	0	0	0	0	0	0	0
473	ALL		637247.5	4270415	3.06E-08	1YrCancer	3.06E-08	0	0	0	0	0	0	0	0	0	0	0
474	ALL		637272.5	4270415	3.46E-08	1YrCancer	3.46E-08	0	0	0	0	0	0	0	0	0	0	0
475	ALL		637297.5	4270415	3.94E-08	1YrCancer	3.94E-08	0	0	0	0	0	0	0	0	0	0	0
476	ALL		637322.5	4270415	4.50E-08	1YrCancer	4.50E-08	0	0	0	0	0	0	0	0	0	0	0
477	ALL		637347.5	4270415	5.08E-08	1YrCancer	5.08E-08	0	0	0	0	0	0	0	0	0	0	0
478	ALL		637447.5	4270415	1.18E-07	1YrCancer	1.18E-07	0	0	0	0	0	0	0	0	0	0	0
479	ALL		637472.5	4270415	1.24E-07	1YrCancer	1.24E-07	0	0	0	0	0	0	0	0	0	0	0
480	ALL		637497.5	4270415	1.54E-07	1YrCancer	1.54E-07	0	0	0	0	0	0	0	0	0	0	0
481	ALL		637522.5	4270415	1.45E-07	1YrCancer	1.45E-07	0	0	0	0	0	0	0	0	0	0	0
482	ALL		637547.5	4270415	1.68E-07	1YrCancer	1.68E-07	0	0	0	0	0	0	0	0	0	0	0
483	ALL		637572.5	4270415	1.65E-07	1YrCancer	1.65E-07	0	0	0	0	0	0	0	0	0	0	0
484	ALL		637597.5	4270415	1.71E-07	1YrCancer	1.71E-07	0	0	0	0	0	0	0	0	0	0	0
485	ALL		637622.5	4270415	1.64E-07	1YrCancer	1.64E-07	0	0	0	0	0	0	0	0	0	0	0
486	ALL		637647.5	4270415	1.57E-07	1YrCancer	1.57E-07	0	0	0	0	0	0	0	0	0	0	0
487	ALL		637672.5	4270415	1.64E-07	1YrCancer	1.64E-07	0	0	0	0	0	0	0	0	0	0	0
488	ALL		637697.5	4270415	1.82E-07	1YrCancer	1.82E-07	0	0	0	0	0	0	0	0	0	0	0
489	ALL		637722.5	4270415	2.20E-07	1YrCancer	2.20E-07	0	0	0	0	0	0	0	0	0	0	0
490	ALL		637747.5	4270415	2.95E-07	1YrCancer	2.95E-07	0	0	0	0	0	0	0	0	0	0	0
491	ALL		637772.5	4270415	3.53E-07	1YrCancer	3.53E-07	0	0	0	0	0	0	0	0	0	0	0
492	ALL		637797.5	4270415	2.61E-07	1YrCancer	2.61E-07	0	0	0	0	0	0	0	0	0	0	0
493	ALL		637822.5	4270415	2.07E-07	1YrCancer	2.07E-07	0	0	0	0	0	0	0	0	0	0	0
494	ALL		637847.5	4270415	1.36E-07	1YrCancer	1.36E-07	0	0	0	0	0	0	0	0	0	0	0
495	ALL		637872.5	4270415	1.03E-07	1YrCancer	1.03E-07	0	0	0	0	0	0	0	0	0	0	0
496	ALL		637897.5	4270415	8.33E-08	1YrCancer	8.33E-08	0	0	0	0	0	0	0	0	0	0	0
497	ALL		637922.5	4270415	7.02E-08	1YrCancer	7.02E-08	0	0	0	0	0	0	0	0	0	0	0
498	ALL		637947.5	4270415	6.09E-08	1YrCancer	6.09E-08	0	0	0	0	0	0	0	0	0	0	0
499	ALL		637972.5	4270415	5.37E-08	1YrCancer	5.37E-08	0	0	0	0	0	0	0	0	0	0	0
500	ALL		637997.5	4270415	4.81E-08	1YrCancer	4.81E-08	0	0	0	0	0	0	0	0	0	0	0
501	ALL		638022.5	4270415	4.36E-08	1YrCancer	4.36E-08	0	0	0	0	0	0	0	0	0	0	0
502	ALL		638047.5	4270415	3.98E-08	1YrCancer	3.98E-08	0	0	0	0	0	0	0	0	0	0	0
503	ALL		637147.5	4270440	2.08E-08	1YrCancer	2.08E-08	0	0	0	0	0	0	0	0	0	0	0
504	ALL		637172.5	4270440	2.29E-08	1YrCancer	2.29E-08	0	0	0	0	0	0	0	0	0	0	0

**Exported Risk Results - Golf Course

REC	GRP	NETID	X	Y	RISK_SUM	SCENARIO	INHAL_RIS	SOIL_RISK	DERMAL_R	MMILK_RI	WATER_RI	FISH_RISK	CROP_RISK	BEEF_RISK	DAIRY_RIS	PIG_RISK	CHICKEN_R	EGG_RISK
505	ALL		637197.5	4270440	2.53E-08	1YrCancer	2.53E-08	0	0	0	0	0	0	0	0	0	0	0
506	ALL		637222.5	4270440	2.82E-08	1YrCancer	2.82E-08	0	0	0	0	0	0	0	0	0	0	0
507	ALL		637247.5	4270440	3.16E-08	1YrCancer	3.16E-08	0	0	0	0	0	0	0	0	0	0	0
508	ALL		637272.5	4270440	3.58E-08	1YrCancer	3.58E-08	0	0	0	0	0	0	0	0	0	0	0
509	ALL		637297.5	4270440	4.07E-08	1YrCancer	4.07E-08	0	0	0	0	0	0	0	0	0	0	0
510	ALL		637322.5	4270440	4.63E-08	1YrCancer	4.63E-08	0	0	0	0	0	0	0	0	0	0	0
511	ALL		637347.5	4270440	5.20E-08	1YrCancer	5.20E-08	0	0	0	0	0	0	0	0	0	0	0
512	ALL		637447.5	4270440	1.18E-07	1YrCancer	1.18E-07	0	0	0	0	0	0	0	0	0	0	0
513	ALL		637472.5	4270440	1.31E-07	1YrCancer	1.31E-07	0	0	0	0	0	0	0	0	0	0	0
514	ALL		637497.5	4270440	1.61E-07	1YrCancer	1.61E-07	0	0	0	0	0	0	0	0	0	0	0
515	ALL		637522.5	4270440	1.59E-07	1YrCancer	1.59E-07	0	0	0	0	0	0	0	0	0	0	0
516	ALL		637547.5	4270440	1.63E-07	1YrCancer	1.63E-07	0	0	0	0	0	0	0	0	0	0	0
517	ALL		637572.5	4270440	1.74E-07	1YrCancer	1.74E-07	0	0	0	0	0	0	0	0	0	0	0
518	ALL		637597.5	4270440	1.56E-07	1YrCancer	1.56E-07	0	0	0	0	0	0	0	0	0	0	0
519	ALL		637622.5	4270440	1.64E-07	1YrCancer	1.64E-07	0	0	0	0	0	0	0	0	0	0	0
520	ALL		637647.5	4270440	1.54E-07	1YrCancer	1.54E-07	0	0	0	0	0	0	0	0	0	0	0
521	ALL		637672.5	4270440	1.56E-07	1YrCancer	1.56E-07	0	0	0	0	0	0	0	0	0	0	0
522	ALL		637697.5	4270440	1.68E-07	1YrCancer	1.68E-07	0	0	0	0	0	0	0	0	0	0	0
523	ALL		637722.5	4270440	1.93E-07	1YrCancer	1.93E-07	0	0	0	0	0	0	0	0	0	0	0
524	ALL		637747.5	4270440	2.41E-07	1YrCancer	2.41E-07	0	0	0	0	0	0	0	0	0	0	0
525	ALL		637772.5	4270440	3.41E-07	1YrCancer	3.41E-07	0	0	0	0	0	0	0	0	0	0	0
526	ALL		637797.5	4270440	3.04E-07	1YrCancer	3.04E-07	0	0	0	0	0	0	0	0	0	0	0
527	ALL		637822.5	4270440	2.58E-07	1YrCancer	2.58E-07	0	0	0	0	0	0	0	0	0	0	0
528	ALL		637847.5	4270440	1.75E-07	1YrCancer	1.75E-07	0	0	0	0	0	0	0	0	0	0	0
529	ALL		637872.5	4270440	1.22E-07	1YrCancer	1.22E-07	0	0	0	0	0	0	0	0	0	0	0
530	ALL		637897.5	4270440	9.51E-08	1YrCancer	9.51E-08	0	0	0	0	0	0	0	0	0	0	0
531	ALL		637922.5	4270440	7.84E-08	1YrCancer	7.84E-08	0	0	0	0	0	0	0	0	0	0	0
532	ALL		637947.5	4270440	6.69E-08	1YrCancer	6.69E-08	0	0	0	0	0	0	0	0	0	0	0
533	ALL		637972.5	4270440	5.84E-08	1YrCancer	5.84E-08	0	0	0	0	0	0	0	0	0	0	0
534	ALL		637997.5	4270440	5.19E-08	1YrCancer	5.19E-08	0	0	0	0	0	0	0	0	0	0	0
535	ALL		638022.5	4270440	4.67E-08	1YrCancer	4.67E-08	0	0	0	0	0	0	0	0	0	0	0
536	ALL		638047.5	4270440	4.25E-08	1YrCancer	4.25E-08	0	0	0	0	0	0	0	0	0	0	0
537	ALL		637147.5	4270465	2.15E-08	1YrCancer	2.15E-08	0	0	0	0	0	0	0	0	0	0	0
538	ALL		637172.5	4270465	2.36E-08	1YrCancer	2.36E-08	0	0	0	0	0	0	0	0	0	0	0
539	ALL		637197.5	4270465	2.61E-08	1YrCancer	2.61E-08	0	0	0	0	0	0	0	0	0	0	0
540	ALL		637222.5	4270465	2.91E-08	1YrCancer	2.91E-08	0	0	0	0	0	0	0	0	0	0	0
541	ALL		637247.5	4270465	3.26E-08	1YrCancer	3.26E-08	0	0	0	0	0	0	0	0	0	0	0
542	ALL		637272.5	4270465	3.68E-08	1YrCancer	3.68E-08	0	0	0	0	0	0	0	0	0	0	0
543	ALL		637297.5	4270465	4.18E-08	1YrCancer	4.18E-08	0	0	0	0	0	0	0	0	0	0	0
544	ALL		637322.5	4270465	4.75E-08	1YrCancer	4.75E-08	0	0	0	0	0	0	0	0	0	0	0
545	ALL		637347.5	4270465	5.32E-08	1YrCancer	5.32E-08	0	0	0	0	0	0	0	0	0	0	0
546	ALL		637447.5	4270465	1.17E-07	1YrCancer	1.17E-07	0	0	0	0	0	0	0	0	0	0	0
547	ALL		637472.5	4270465	1.46E-07	1YrCancer	1.46E-07	0	0	0	0	0	0	0	0	0	0	0
548	ALL		637497.5	4270465	1.50E-07	1YrCancer	1.50E-07	0	0	0	0	0	0	0	0	0	0	0
549	ALL		637522.5	4270465	1.68E-07	1YrCancer	1.68E-07	0	0	0	0	0	0	0	0	0	0	0
550	ALL		637547.5	4270465	1.70E-07	1YrCancer	1.70E-07	0	0	0	0	0	0	0	0	0	0	0

**Exported Risk Results - Golf Course

REC	GRP	NETID	X	Y	RISK_SUM	SCENARIO	INHAL_RIS	SOIL_RISK	DERMAL_R	MMILK_RI	WATER_RI	FISH_RISK	CROP_RISK	BEEF_RISK	DAIRY_RIS	PIG_RISK	CHICKEN_R	EGG_RISK
551	ALL		637572.5	4270465	1.69E-07	1YrCancer	1.69E-07	0	0	0	0	0	0	0	0	0	0	0
552	ALL		637597.5	4270465	1.74E-07	1YrCancer	1.74E-07	0	0	0	0	0	0	0	0	0	0	0
553	ALL		637622.5	4270465	1.65E-07	1YrCancer	1.65E-07	0	0	0	0	0	0	0	0	0	0	0
554	ALL		637647.5	4270465	1.52E-07	1YrCancer	1.52E-07	0	0	0	0	0	0	0	0	0	0	0
555	ALL		637672.5	4270465	1.50E-07	1YrCancer	1.50E-07	0	0	0	0	0	0	0	0	0	0	0
556	ALL		637697.5	4270465	1.58E-07	1YrCancer	1.58E-07	0	0	0	0	0	0	0	0	0	0	0
557	ALL		637722.5	4270465	1.75E-07	1YrCancer	1.75E-07	0	0	0	0	0	0	0	0	0	0	0
558	ALL		637747.5	4270465	2.08E-07	1YrCancer	2.08E-07	0	0	0	0	0	0	0	0	0	0	0
559	ALL		637772.5	4270465	2.69E-07	1YrCancer	2.69E-07	0	0	0	0	0	0	0	0	0	0	0
560	ALL		637797.5	4270465	4.04E-07	1YrCancer	4.04E-07	0	0	0	0	0	0	0	0	0	0	0
561	ALL		637822.5	4270465	2.74E-07	1YrCancer	2.74E-07	0	0	0	0	0	0	0	0	0	0	0
562	ALL		637847.5	4270465	2.46E-07	1YrCancer	2.46E-07	0	0	0	0	0	0	0	0	0	0	0
563	ALL		637872.5	4270465	1.51E-07	1YrCancer	1.51E-07	0	0	0	0	0	0	0	0	0	0	0
564	ALL		637897.5	4270465	1.11E-07	1YrCancer	1.11E-07	0	0	0	0	0	0	0	0	0	0	0
565	ALL		637922.5	4270465	8.86E-08	1YrCancer	8.86E-08	0	0	0	0	0	0	0	0	0	0	0
566	ALL		637947.5	4270465	7.41E-08	1YrCancer	7.41E-08	0	0	0	0	0	0	0	0	0	0	0
567	ALL		637972.5	4270465	6.39E-08	1YrCancer	6.39E-08	0	0	0	0	0	0	0	0	0	0	0
568	ALL		637997.5	4270465	5.63E-08	1YrCancer	5.63E-08	0	0	0	0	0	0	0	0	0	0	0
569	ALL		638022.5	4270465	5.03E-08	1YrCancer	5.03E-08	0	0	0	0	0	0	0	0	0	0	0
570	ALL		638047.5	4270465	4.55E-08	1YrCancer	4.55E-08	0	0	0	0	0	0	0	0	0	0	0
571	ALL		637147.5	4270490	2.22E-08	1YrCancer	2.22E-08	0	0	0	0	0	0	0	0	0	0	0
572	ALL		637172.5	4270490	2.44E-08	1YrCancer	2.44E-08	0	0	0	0	0	0	0	0	0	0	0
573	ALL		637197.5	4270490	2.69E-08	1YrCancer	2.69E-08	0	0	0	0	0	0	0	0	0	0	0
574	ALL		637222.5	4270490	2.99E-08	1YrCancer	2.99E-08	0	0	0	0	0	0	0	0	0	0	0
575	ALL		637247.5	4270490	3.35E-08	1YrCancer	3.35E-08	0	0	0	0	0	0	0	0	0	0	0
576	ALL		637272.5	4270490	3.78E-08	1YrCancer	3.78E-08	0	0	0	0	0	0	0	0	0	0	0
577	ALL		637297.5	4270490	4.29E-08	1YrCancer	4.29E-08	0	0	0	0	0	0	0	0	0	0	0
578	ALL		637322.5	4270490	4.85E-08	1YrCancer	4.85E-08	0	0	0	0	0	0	0	0	0	0	0
579	ALL		637347.5	4270490	5.42E-08	1YrCancer	5.42E-08	0	0	0	0	0	0	0	0	0	0	0
580	ALL		637447.5	4270490	1.16E-07	1YrCancer	1.16E-07	0	0	0	0	0	0	0	0	0	0	0
581	ALL		637472.5	4270490	1.30E-07	1YrCancer	1.30E-07	0	0	0	0	0	0	0	0	0	0	0
582	ALL		637497.5	4270490	1.59E-07	1YrCancer	1.59E-07	0	0	0	0	0	0	0	0	0	0	0
583	ALL		637522.5	4270490	1.62E-07	1YrCancer	1.62E-07	0	0	0	0	0	0	0	0	0	0	0
584	ALL		637547.5	4270490	1.65E-07	1YrCancer	1.65E-07	0	0	0	0	0	0	0	0	0	0	0
585	ALL		637572.5	4270490	1.78E-07	1YrCancer	1.78E-07	0	0	0	0	0	0	0	0	0	0	0
586	ALL		637597.5	4270490	1.59E-07	1YrCancer	1.59E-07	0	0	0	0	0	0	0	0	0	0	0
587	ALL		637622.5	4270490	1.67E-07	1YrCancer	1.67E-07	0	0	0	0	0	0	0	0	0	0	0
588	ALL		637647.5	4270490	1.51E-07	1YrCancer	1.51E-07	0	0	0	0	0	0	0	0	0	0	0
589	ALL		637672.5	4270490	1.46E-07	1YrCancer	1.46E-07	0	0	0	0	0	0	0	0	0	0	0
590	ALL		637697.5	4270490	1.50E-07	1YrCancer	1.50E-07	0	0	0	0	0	0	0	0	0	0	0
591	ALL		637722.5	4270490	1.62E-07	1YrCancer	1.62E-07	0	0	0	0	0	0	0	0	0	0	0
592	ALL		637747.5	4270490	1.85E-07	1YrCancer	1.85E-07	0	0	0	0	0	0	0	0	0	0	0
593	ALL		637772.5	4270490	2.25E-07	1YrCancer	2.25E-07	0	0	0	0	0	0	0	0	0	0	0
594	ALL		637797.5	4270490	3.05E-07	1YrCancer	3.05E-07	0	0	0	0	0	0	0	0	0	0	0
595	ALL		637822.5	4270490	4.07E-07	1YrCancer	4.07E-07	0	0	0	0	0	0	0	0	0	0	0
596	ALL		637847.5	4270490	2.35E-07	1YrCancer	2.35E-07	0	0	0	0	0	0	0	0	0	0	0

**Exported Risk Results - Golf Course

REC	GRP	NETID	X	Y	RISK_SUM	SCENARIO	INHAL_RIS	SOIL_RISK	DERMAL_R	MMILK_RI	WATER_RI	FISH_RISK	CROP_RISK	BEEF_RISK	DAIRY_RIS	PIG_RISK	CHICKEN_R	EGG_RISK
597	ALL		637872.5	4270490	1.99E-07	1YrCancer	1.99E-07	0	0	0	0	0	0	0	0	0	0	0
598	ALL		637897.5	4270490	1.33E-07	1YrCancer	1.33E-07	0	0	0	0	0	0	0	0	0	0	0
599	ALL		637922.5	4270490	1.02E-07	1YrCancer	1.02E-07	0	0	0	0	0	0	0	0	0	0	0
600	ALL		637947.5	4270490	8.32E-08	1YrCancer	8.32E-08	0	0	0	0	0	0	0	0	0	0	0
601	ALL		637972.5	4270490	7.06E-08	1YrCancer	7.06E-08	0	0	0	0	0	0	0	0	0	0	0
602	ALL		637997.5	4270490	6.15E-08	1YrCancer	6.15E-08	0	0	0	0	0	0	0	0	0	0	0
603	ALL		638022.5	4270490	5.46E-08	1YrCancer	5.46E-08	0	0	0	0	0	0	0	0	0	0	0
604	ALL		638047.5	4270490	4.90E-08	1YrCancer	4.90E-08	0	0	0	0	0	0	0	0	0	0	0
605	ALL		637147.5	4270515	2.28E-08	1YrCancer	2.28E-08	0	0	0	0	0	0	0	0	0	0	0
606	ALL		637172.5	4270515	2.51E-08	1YrCancer	2.51E-08	0	0	0	0	0	0	0	0	0	0	0
607	ALL		637197.5	4270515	2.77E-08	1YrCancer	2.77E-08	0	0	0	0	0	0	0	0	0	0	0
608	ALL		637222.5	4270515	3.07E-08	1YrCancer	3.07E-08	0	0	0	0	0	0	0	0	0	0	0
609	ALL		637247.5	4270515	3.44E-08	1YrCancer	3.44E-08	0	0	0	0	0	0	0	0	0	0	0
610	ALL		637272.5	4270515	3.88E-08	1YrCancer	3.88E-08	0	0	0	0	0	0	0	0	0	0	0
611	ALL		637297.5	4270515	4.39E-08	1YrCancer	4.39E-08	0	0	0	0	0	0	0	0	0	0	0
612	ALL		637322.5	4270515	4.95E-08	1YrCancer	4.95E-08	0	0	0	0	0	0	0	0	0	0	0
613	ALL		637347.5	4270515	5.51E-08	1YrCancer	5.51E-08	0	0	0	0	0	0	0	0	0	0	0
614	ALL		637372.5	4270515	6.41E-08	1YrCancer	6.41E-08	0	0	0	0	0	0	0	0	0	0	0
615	ALL		637472.5	4270515	1.43E-07	1YrCancer	1.43E-07	0	0	0	0	0	0	0	0	0	0	0
616	ALL		637497.5	4270515	1.47E-07	1YrCancer	1.47E-07	0	0	0	0	0	0	0	0	0	0	0
617	ALL		637522.5	4270515	1.65E-07	1YrCancer	1.65E-07	0	0	0	0	0	0	0	0	0	0	0
618	ALL		637547.5	4270515	1.74E-07	1YrCancer	1.74E-07	0	0	0	0	0	0	0	0	0	0	0
619	ALL		637572.5	4270515	1.73E-07	1YrCancer	1.73E-07	0	0	0	0	0	0	0	0	0	0	0
620	ALL		637597.5	4270515	1.81E-07	1YrCancer	1.81E-07	0	0	0	0	0	0	0	0	0	0	0
621	ALL		637622.5	4270515	1.58E-07	1YrCancer	1.58E-07	0	0	0	0	0	0	0	0	0	0	0
622	ALL		637647.5	4270515	1.52E-07	1YrCancer	1.52E-07	0	0	0	0	0	0	0	0	0	0	0
623	ALL		637672.5	4270515	1.44E-07	1YrCancer	1.44E-07	0	0	0	0	0	0	0	0	0	0	0
624	ALL		637697.5	4270515	1.45E-07	1YrCancer	1.45E-07	0	0	0	0	0	0	0	0	0	0	0
625	ALL		637722.5	4270515	1.52E-07	1YrCancer	1.52E-07	0	0	0	0	0	0	0	0	0	0	0
626	ALL		637747.5	4270515	1.68E-07	1YrCancer	1.68E-07	0	0	0	0	0	0	0	0	0	0	0
627	ALL		637772.5	4270515	1.97E-07	1YrCancer	1.97E-07	0	0	0	0	0	0	0	0	0	0	0
628	ALL		637797.5	4270515	2.48E-07	1YrCancer	2.48E-07	0	0	0	0	0	0	0	0	0	0	0
629	ALL		637822.5	4270515	3.57E-07	1YrCancer	3.57E-07	0	0	0	0	0	0	0	0	0	0	0
630	ALL		637847.5	4270515	2.76E-07	1YrCancer	2.76E-07	0	0	0	0	0	0	0	0	0	0	0
631	ALL		637872.5	4270515	2.97E-07	1YrCancer	2.97E-07	0	0	0	0	0	0	0	0	0	0	0
632	ALL		637897.5	4270515	1.68E-07	1YrCancer	1.68E-07	0	0	0	0	0	0	0	0	0	0	0
633	ALL		637922.5	4270515	1.21E-07	1YrCancer	1.21E-07	0	0	0	0	0	0	0	0	0	0	0
634	ALL		637947.5	4270515	9.51E-08	1YrCancer	9.51E-08	0	0	0	0	0	0	0	0	0	0	0
635	ALL		637972.5	4270515	7.90E-08	1YrCancer	7.90E-08	0	0	0	0	0	0	0	0	0	0	0
636	ALL		637997.5	4270515	6.79E-08	1YrCancer	6.79E-08	0	0	0	0	0	0	0	0	0	0	0
637	ALL		638022.5	4270515	5.97E-08	1YrCancer	5.97E-08	0	0	0	0	0	0	0	0	0	0	0
638	ALL		638047.5	4270515	5.32E-08	1YrCancer	5.32E-08	0	0	0	0	0	0	0	0	0	0	0
639	ALL		638072.5	4270515	4.80E-08	1YrCancer	4.80E-08	0	0	0	0	0	0	0	0	0	0	0
640	ALL		638097.5	4270515	4.35E-08	1YrCancer	4.35E-08	0	0	0	0	0	0	0	0	0	0	0
641	ALL		638122.5	4270515	3.95E-08	1YrCancer	3.95E-08	0	0	0	0	0	0	0	0	0	0	0
642	ALL		638147.5	4270515	3.60E-08	1YrCancer	3.60E-08	0	0	0	0	0	0	0	0	0	0	0

**Exported Risk Results - Golf Course

REC	GRP	NETID	X	Y	RISK_SUM	SCENARIO	INHAL_RIS	SOIL_RISK	DERMAL_R	MMILK_RI	WATER_RI	FISH_RISK	CROP_RISK	BEEF_RISK	DAIRY_RIS	PIG_RISK	CHICKEN_R	EGG_RISK
643	ALL		638172.5	4270515	3.28E-08	1YrCancer	3.28E-08	0	0	0	0	0	0	0	0	0	0	0
644	ALL		637147.5	4270540	2.34E-08	1YrCancer	2.34E-08	0	0	0	0	0	0	0	0	0	0	0
645	ALL		637172.5	4270540	2.57E-08	1YrCancer	2.57E-08	0	0	0	0	0	0	0	0	0	0	0
646	ALL		637197.5	4270540	2.84E-08	1YrCancer	2.84E-08	0	0	0	0	0	0	0	0	0	0	0
647	ALL		637222.5	4270540	3.15E-08	1YrCancer	3.15E-08	0	0	0	0	0	0	0	0	0	0	0
648	ALL		637247.5	4270540	3.52E-08	1YrCancer	3.52E-08	0	0	0	0	0	0	0	0	0	0	0
649	ALL		637272.5	4270540	3.96E-08	1YrCancer	3.96E-08	0	0	0	0	0	0	0	0	0	0	0
650	ALL		637297.5	4270540	4.48E-08	1YrCancer	4.48E-08	0	0	0	0	0	0	0	0	0	0	0
651	ALL		637322.5	4270540	5.08E-08	1YrCancer	5.08E-08	0	0	0	0	0	0	0	0	0	0	0
652	ALL		637347.5	4270540	5.77E-08	1YrCancer	5.77E-08	0	0	0	0	0	0	0	0	0	0	0
653	ALL		637372.5	4270540	6.50E-08	1YrCancer	6.50E-08	0	0	0	0	0	0	0	0	0	0	0
654	ALL		637472.5	4270540	1.35E-07	1YrCancer	1.35E-07	0	0	0	0	0	0	0	0	0	0	0
655	ALL		637497.5	4270540	1.57E-07	1YrCancer	1.57E-07	0	0	0	0	0	0	0	0	0	0	0
656	ALL		637522.5	4270540	1.70E-07	1YrCancer	1.70E-07	0	0	0	0	0	0	0	0	0	0	0
657	ALL		637547.5	4270540	1.73E-07	1YrCancer	1.73E-07	0	0	0	0	0	0	0	0	0	0	0
658	ALL		637572.5	4270540	1.89E-07	1YrCancer	1.89E-07	0	0	0	0	0	0	0	0	0	0	0
659	ALL		637597.5	4270540	1.68E-07	1YrCancer	1.68E-07	0	0	0	0	0	0	0	0	0	0	0
660	ALL		637622.5	4270540	1.61E-07	1YrCancer	1.61E-07	0	0	0	0	0	0	0	0	0	0	0
661	ALL		637647.5	4270540	1.54E-07	1YrCancer	1.54E-07	0	0	0	0	0	0	0	0	0	0	0
662	ALL		637672.5	4270540	1.44E-07	1YrCancer	1.44E-07	0	0	0	0	0	0	0	0	0	0	0
663	ALL		637697.5	4270540	1.41E-07	1YrCancer	1.41E-07	0	0	0	0	0	0	0	0	0	0	0
664	ALL		637722.5	4270540	1.45E-07	1YrCancer	1.45E-07	0	0	0	0	0	0	0	0	0	0	0
665	ALL		637747.5	4270540	1.56E-07	1YrCancer	1.56E-07	0	0	0	0	0	0	0	0	0	0	0
666	ALL		637772.5	4270540	1.77E-07	1YrCancer	1.77E-07	0	0	0	0	0	0	0	0	0	0	0
667	ALL		637797.5	4270540	2.12E-07	1YrCancer	2.12E-07	0	0	0	0	0	0	0	0	0	0	0
668	ALL		637822.5	4270540	2.79E-07	1YrCancer	2.79E-07	0	0	0	0	0	0	0	0	0	0	0
669	ALL		637847.5	4270540	4.33E-07	1YrCancer	4.33E-07	0	0	0	0	0	0	0	0	0	0	0
670	ALL		637872.5	4270540	2.55E-07	1YrCancer	2.55E-07	0	0	0	0	0	0	0	0	0	0	0
671	ALL		637897.5	4270540	2.32E-07	1YrCancer	2.32E-07	0	0	0	0	0	0	0	0	0	0	0
672	ALL		637922.5	4270540	1.49E-07	1YrCancer	1.49E-07	0	0	0	0	0	0	0	0	0	0	0
673	ALL		637947.5	4270540	1.11E-07	1YrCancer	1.11E-07	0	0	0	0	0	0	0	0	0	0	0
674	ALL		637972.5	4270540	8.99E-08	1YrCancer	8.99E-08	0	0	0	0	0	0	0	0	0	0	0
675	ALL		637997.5	4270540	7.60E-08	1YrCancer	7.60E-08	0	0	0	0	0	0	0	0	0	0	0
676	ALL		638022.5	4270540	6.60E-08	1YrCancer	6.60E-08	0	0	0	0	0	0	0	0	0	0	0
677	ALL		638047.5	4270540	5.83E-08	1YrCancer	5.83E-08	0	0	0	0	0	0	0	0	0	0	0
678	ALL		638072.5	4270540	5.21E-08	1YrCancer	5.21E-08	0	0	0	0	0	0	0	0	0	0	0
679	ALL		638097.5	4270540	4.68E-08	1YrCancer	4.68E-08	0	0	0	0	0	0	0	0	0	0	0
680	ALL		638122.5	4270540	4.22E-08	1YrCancer	4.22E-08	0	0	0	0	0	0	0	0	0	0	0
681	ALL		638147.5	4270540	3.80E-08	1YrCancer	3.80E-08	0	0	0	0	0	0	0	0	0	0	0
682	ALL		638172.5	4270540	3.44E-08	1YrCancer	3.44E-08	0	0	0	0	0	0	0	0	0	0	0
683	ALL		637147.5	4270565	2.41E-08	1YrCancer	2.41E-08	0	0	0	0	0	0	0	0	0	0	0
684	ALL		637172.5	4270565	2.64E-08	1YrCancer	2.64E-08	0	0	0	0	0	0	0	0	0	0	0
685	ALL		637197.5	4270565	2.91E-08	1YrCancer	2.91E-08	0	0	0	0	0	0	0	0	0	0	0
686	ALL		637222.5	4270565	3.23E-08	1YrCancer	3.23E-08	0	0	0	0	0	0	0	0	0	0	0
687	ALL		637247.5	4270565	3.60E-08	1YrCancer	3.60E-08	0	0	0	0	0	0	0	0	0	0	0
688	ALL		637272.5	4270565	4.04E-08	1YrCancer	4.04E-08	0	0	0	0	0	0	0	0	0	0	0

**Exported Risk Results - Golf Course

REC	GRP	NETID	X	Y	RISK_SUM	SCENARIO	INHAL_RIS	SOIL_RISK	DERMAL_R	MMILK_RI	WATER_RI	FISH_RISK	CROP_RISK	BEEF_RISK	DAIRY_RIS	PIG_RISK	CHICKEN_R	EGG_RISK
689	ALL		637297.5	4270565	4.56E-08	1YrCancer	4.56E-08	0	0	0	0	0	0	0	0	0	0	0
690	ALL		637322.5	4270565	5.18E-08	1YrCancer	5.18E-08	0	0	0	0	0	0	0	0	0	0	0
691	ALL		637347.5	4270565	5.89E-08	1YrCancer	5.89E-08	0	0	0	0	0	0	0	0	0	0	0
692	ALL		637372.5	4270565	6.57E-08	1YrCancer	6.57E-08	0	0	0	0	0	0	0	0	0	0	0
693	ALL		637472.5	4270565	1.23E-07	1YrCancer	1.23E-07	0	0	0	0	0	0	0	0	0	0	0
694	ALL		637497.5	4270565	1.46E-07	1YrCancer	1.46E-07	0	0	0	0	0	0	0	0	0	0	0
695	ALL		637522.5	4270565	1.48E-07	1YrCancer	1.48E-07	0	0	0	0	0	0	0	0	0	0	0
696	ALL		637547.5	4270565	1.59E-07	1YrCancer	1.59E-07	0	0	0	0	0	0	0	0	0	0	0
697	ALL		637572.5	4270565	1.73E-07	1YrCancer	1.73E-07	0	0	0	0	0	0	0	0	0	0	0
698	ALL		637597.5	4270565	1.67E-07	1YrCancer	1.67E-07	0	0	0	0	0	0	0	0	0	0	0
699	ALL		637622.5	4270565	1.68E-07	1YrCancer	1.68E-07	0	0	0	0	0	0	0	0	0	0	0
700	ALL		637647.5	4270565	1.57E-07	1YrCancer	1.57E-07	0	0	0	0	0	0	0	0	0	0	0
701	ALL		637672.5	4270565	1.44E-07	1YrCancer	1.44E-07	0	0	0	0	0	0	0	0	0	0	0
702	ALL		637697.5	4270565	1.39E-07	1YrCancer	1.39E-07	0	0	0	0	0	0	0	0	0	0	0
703	ALL		637722.5	4270565	1.40E-07	1YrCancer	1.40E-07	0	0	0	0	0	0	0	0	0	0	0
704	ALL		637747.5	4270565	1.47E-07	1YrCancer	1.47E-07	0	0	0	0	0	0	0	0	0	0	0
705	ALL		637772.5	4270565	1.62E-07	1YrCancer	1.62E-07	0	0	0	0	0	0	0	0	0	0	0
706	ALL		637797.5	4270565	1.87E-07	1YrCancer	1.87E-07	0	0	0	0	0	0	0	0	0	0	0
707	ALL		637822.5	4270565	2.31E-07	1YrCancer	2.31E-07	0	0	0	0	0	0	0	0	0	0	0
708	ALL		637847.5	4270565	3.19E-07	1YrCancer	3.19E-07	0	0	0	0	0	0	0	0	0	0	0
709	ALL		637872.5	4270565	3.77E-07	1YrCancer	3.77E-07	0	0	0	0	0	0	0	0	0	0	0
710	ALL		637897.5	4270565	2.90E-07	1YrCancer	2.90E-07	0	0	0	0	0	0	0	0	0	0	0
711	ALL		637922.5	4270565	1.97E-07	1YrCancer	1.97E-07	0	0	0	0	0	0	0	0	0	0	0
712	ALL		637947.5	4270565	1.35E-07	1YrCancer	1.35E-07	0	0	0	0	0	0	0	0	0	0	0
713	ALL		637972.5	4270565	1.05E-07	1YrCancer	1.05E-07	0	0	0	0	0	0	0	0	0	0	0
714	ALL		637997.5	4270565	8.66E-08	1YrCancer	8.66E-08	0	0	0	0	0	0	0	0	0	0	0
715	ALL		638022.5	4270565	7.41E-08	1YrCancer	7.41E-08	0	0	0	0	0	0	0	0	0	0	0
716	ALL		638047.5	4270565	6.47E-08	1YrCancer	6.47E-08	0	0	0	0	0	0	0	0	0	0	0
717	ALL		638072.5	4270565	5.72E-08	1YrCancer	5.72E-08	0	0	0	0	0	0	0	0	0	0	0
718	ALL		638097.5	4270565	5.08E-08	1YrCancer	5.08E-08	0	0	0	0	0	0	0	0	0	0	0
719	ALL		638122.5	4270565	4.52E-08	1YrCancer	4.52E-08	0	0	0	0	0	0	0	0	0	0	0
720	ALL		638147.5	4270565	4.03E-08	1YrCancer	4.03E-08	0	0	0	0	0	0	0	0	0	0	0
721	ALL		638172.5	4270565	3.61E-08	1YrCancer	3.61E-08	0	0	0	0	0	0	0	0	0	0	0
722	ALL		637147.5	4270590	2.46E-08	1YrCancer	2.46E-08	0	0	0	0	0	0	0	0	0	0	0
723	ALL		637172.5	4270590	2.70E-08	1YrCancer	2.70E-08	0	0	0	0	0	0	0	0	0	0	0
724	ALL		637197.5	4270590	2.98E-08	1YrCancer	2.98E-08	0	0	0	0	0	0	0	0	0	0	0
725	ALL		637222.5	4270590	3.30E-08	1YrCancer	3.30E-08	0	0	0	0	0	0	0	0	0	0	0
726	ALL		637247.5	4270590	3.67E-08	1YrCancer	3.67E-08	0	0	0	0	0	0	0	0	0	0	0
727	ALL		637272.5	4270590	4.11E-08	1YrCancer	4.11E-08	0	0	0	0	0	0	0	0	0	0	0
728	ALL		637297.5	4270590	4.64E-08	1YrCancer	4.64E-08	0	0	0	0	0	0	0	0	0	0	0
729	ALL		637322.5	4270590	5.26E-08	1YrCancer	5.26E-08	0	0	0	0	0	0	0	0	0	0	0
730	ALL		637347.5	4270590	5.97E-08	1YrCancer	5.97E-08	0	0	0	0	0	0	0	0	0	0	0
731	ALL		637372.5	4270590	6.63E-08	1YrCancer	6.63E-08	0	0	0	0	0	0	0	0	0	0	0
732	ALL		637472.5	4270590	1.39E-07	1YrCancer	1.39E-07	0	0	0	0	0	0	0	0	0	0	0
733	ALL		637497.5	4270590	1.44E-07	1YrCancer	1.44E-07	0	0	0	0	0	0	0	0	0	0	0
734	ALL		637522.5	4270590	1.61E-07	1YrCancer	1.61E-07	0	0	0	0	0	0	0	0	0	0	0

**Exported Risk Results - Golf Course

REC	GRP	NETID	X	Y	RISK_SUM	SCENARIO	INHAL_RIS	SOIL_RISK	DERMAL_R	MMILK_RI	WATER_RI	FISH_RISK	CROP_RISK	BEEF_RISK	DAIRY_RIS	PIG_RISK	CHICKEN_R	EGG_RISK
735	ALL		637547.5	4270590	1.78E-07	1YrCancer	1.78E-07	0	0	0	0	0	0	0	0	0	0	0
736	ALL		637572.5	4270590	1.74E-07	1YrCancer	1.74E-07	0	0	0	0	0	0	0	0	0	0	0
737	ALL		637597.5	4270590	1.95E-07	1YrCancer	1.95E-07	0	0	0	0	0	0	0	0	0	0	0
738	ALL		637622.5	4270590	1.72E-07	1YrCancer	1.72E-07	0	0	0	0	0	0	0	0	0	0	0
739	ALL		637647.5	4270590	1.62E-07	1YrCancer	1.62E-07	0	0	0	0	0	0	0	0	0	0	0
740	ALL		637672.5	4270590	1.46E-07	1YrCancer	1.46E-07	0	0	0	0	0	0	0	0	0	0	0
741	ALL		637697.5	4270590	1.38E-07	1YrCancer	1.38E-07	0	0	0	0	0	0	0	0	0	0	0
742	ALL		637722.5	4270590	1.36E-07	1YrCancer	1.36E-07	0	0	0	0	0	0	0	0	0	0	0
743	ALL		637747.5	4270590	1.40E-07	1YrCancer	1.40E-07	0	0	0	0	0	0	0	0	0	0	0
744	ALL		637772.5	4270590	1.51E-07	1YrCancer	1.51E-07	0	0	0	0	0	0	0	0	0	0	0
745	ALL		637797.5	4270590	1.69E-07	1YrCancer	1.69E-07	0	0	0	0	0	0	0	0	0	0	0
746	ALL		637822.5	4270590	2.00E-07	1YrCancer	2.00E-07	0	0	0	0	0	0	0	0	0	0	0
747	ALL		637847.5	4270590	2.55E-07	1YrCancer	2.55E-07	0	0	0	0	0	0	0	0	0	0	0
748	ALL		637872.5	4270590	3.66E-07	1YrCancer	3.66E-07	0	0	0	0	0	0	0	0	0	0	0
749	ALL		637897.5	4270590	3.15E-07	1YrCancer	3.15E-07	0	0	0	0	0	0	0	0	0	0	0
750	ALL		637922.5	4270590	2.43E-07	1YrCancer	2.43E-07	0	0	0	0	0	0	0	0	0	0	0
751	ALL		637947.5	4270590	1.75E-07	1YrCancer	1.75E-07	0	0	0	0	0	0	0	0	0	0	0
752	ALL		637972.5	4270590	1.27E-07	1YrCancer	1.27E-07	0	0	0	0	0	0	0	0	0	0	0
753	ALL		637997.5	4270590	1.02E-07	1YrCancer	1.02E-07	0	0	0	0	0	0	0	0	0	0	0
754	ALL		638022.5	4270590	8.50E-08	1YrCancer	8.50E-08	0	0	0	0	0	0	0	0	0	0	0
755	ALL		638047.5	4270590	7.30E-08	1YrCancer	7.30E-08	0	0	0	0	0	0	0	0	0	0	0
756	ALL		638072.5	4270590	6.35E-08	1YrCancer	6.35E-08	0	0	0	0	0	0	0	0	0	0	0
757	ALL		638097.5	4270590	5.55E-08	1YrCancer	5.55E-08	0	0	0	0	0	0	0	0	0	0	0
758	ALL		638122.5	4270590	4.86E-08	1YrCancer	4.86E-08	0	0	0	0	0	0	0	0	0	0	0
759	ALL		638147.5	4270590	4.28E-08	1YrCancer	4.28E-08	0	0	0	0	0	0	0	0	0	0	0
760	ALL		638172.5	4270590	3.79E-08	1YrCancer	3.79E-08	0	0	0	0	0	0	0	0	0	0	0
761	ALL		637147.5	4270615	2.52E-08	1YrCancer	2.52E-08	0	0	0	0	0	0	0	0	0	0	0
762	ALL		637172.5	4270615	2.76E-08	1YrCancer	2.76E-08	0	0	0	0	0	0	0	0	0	0	0
763	ALL		637197.5	4270615	3.04E-08	1YrCancer	3.04E-08	0	0	0	0	0	0	0	0	0	0	0
764	ALL		637222.5	4270615	3.36E-08	1YrCancer	3.36E-08	0	0	0	0	0	0	0	0	0	0	0
765	ALL		637247.5	4270615	3.74E-08	1YrCancer	3.74E-08	0	0	0	0	0	0	0	0	0	0	0
766	ALL		637272.5	4270615	4.18E-08	1YrCancer	4.18E-08	0	0	0	0	0	0	0	0	0	0	0
767	ALL		637297.5	4270615	4.71E-08	1YrCancer	4.71E-08	0	0	0	0	0	0	0	0	0	0	0
768	ALL		637322.5	4270615	5.33E-08	1YrCancer	5.33E-08	0	0	0	0	0	0	0	0	0	0	0
769	ALL		637347.5	4270615	6.05E-08	1YrCancer	6.05E-08	0	0	0	0	0	0	0	0	0	0	0
770	ALL		637372.5	4270615	6.69E-08	1YrCancer	6.69E-08	0	0	0	0	0	0	0	0	0	0	0
771	ALL		637472.5	4270615	1.36E-07	1YrCancer	1.36E-07	0	0	0	0	0	0	0	0	0	0	0
772	ALL		637497.5	4270615	1.52E-07	1YrCancer	1.52E-07	0	0	0	0	0	0	0	0	0	0	0
773	ALL		637522.5	4270615	1.66E-07	1YrCancer	1.66E-07	0	0	0	0	0	0	0	0	0	0	0
774	ALL		637547.5	4270615	1.88E-07	1YrCancer	1.88E-07	0	0	0	0	0	0	0	0	0	0	0
775	ALL		637572.5	4270615	1.75E-07	1YrCancer	1.75E-07	0	0	0	0	0	0	0	0	0	0	0
776	ALL		637597.5	4270615	1.87E-07	1YrCancer	1.87E-07	0	0	0	0	0	0	0	0	0	0	0
777	ALL		637622.5	4270615	1.63E-07	1YrCancer	1.63E-07	0	0	0	0	0	0	0	0	0	0	0
778	ALL		637647.5	4270615	1.69E-07	1YrCancer	1.69E-07	0	0	0	0	0	0	0	0	0	0	0
779	ALL		637672.5	4270615	1.48E-07	1YrCancer	1.48E-07	0	0	0	0	0	0	0	0	0	0	0
780	ALL		637697.5	4270615	1.37E-07	1YrCancer	1.37E-07	0	0	0	0	0	0	0	0	0	0	0

**Exported Risk Results - Golf Course

REC	GRP	NETID	X	Y	RISK_SUM	SCENARIO	INHAL_RIS	SOIL_RISK	DERMAL_R	MMILK_RI	WATER_RI	FISH_RISK	CROP_RISK	BEEF_RISK	DAIRY_RIS	PIG_RISK	CHICKEN_R	EGG_RISK
781	ALL		637722.5	4270615	1.34E-07	1YrCancer	1.34E-07	0	0	0	0	0	0	0	0	0	0	0
782	ALL		637747.5	4270615	1.35E-07	1YrCancer	1.35E-07	0	0	0	0	0	0	0	0	0	0	0
783	ALL		637772.5	4270615	1.42E-07	1YrCancer	1.42E-07	0	0	0	0	0	0	0	0	0	0	0
784	ALL		637797.5	4270615	1.56E-07	1YrCancer	1.56E-07	0	0	0	0	0	0	0	0	0	0	0
785	ALL		637822.5	4270615	1.77E-07	1YrCancer	1.77E-07	0	0	0	0	0	0	0	0	0	0	0
786	ALL		637847.5	4270615	2.14E-07	1YrCancer	2.14E-07	0	0	0	0	0	0	0	0	0	0	0
787	ALL		637872.5	4270615	2.79E-07	1YrCancer	2.79E-07	0	0	0	0	0	0	0	0	0	0	0
788	ALL		637897.5	4270615	4.13E-07	1YrCancer	4.13E-07	0	0	0	0	0	0	0	0	0	0	0
789	ALL		637922.5	4270615	2.77E-07	1YrCancer	2.77E-07	0	0	0	0	0	0	0	0	0	0	0
790	ALL		637947.5	4270615	2.56E-07	1YrCancer	2.56E-07	0	0	0	0	0	0	0	0	0	0	0
791	ALL		637972.5	4270615	1.64E-07	1YrCancer	1.64E-07	0	0	0	0	0	0	0	0	0	0	0
792	ALL		637997.5	4270615	1.25E-07	1YrCancer	1.25E-07	0	0	0	0	0	0	0	0	0	0	0
793	ALL		638022.5	4270615	1.01E-07	1YrCancer	1.01E-07	0	0	0	0	0	0	0	0	0	0	0
794	ALL		638047.5	4270615	8.43E-08	1YrCancer	8.43E-08	0	0	0	0	0	0	0	0	0	0	0
795	ALL		638072.5	4270615	7.16E-08	1YrCancer	7.16E-08	0	0	0	0	0	0	0	0	0	0	0
796	ALL		638097.5	4270615	6.11E-08	1YrCancer	6.11E-08	0	0	0	0	0	0	0	0	0	0	0
797	ALL		638122.5	4270615	5.25E-08	1YrCancer	5.25E-08	0	0	0	0	0	0	0	0	0	0	0
798	ALL		638147.5	4270615	4.54E-08	1YrCancer	4.54E-08	0	0	0	0	0	0	0	0	0	0	0
799	ALL		638172.5	4270615	3.97E-08	1YrCancer	3.97E-08	0	0	0	0	0	0	0	0	0	0	0
800	ALL		637147.5	4270640	2.57E-08	1YrCancer	2.57E-08	0	0	0	0	0	0	0	0	0	0	0
801	ALL		637172.5	4270640	2.82E-08	1YrCancer	2.82E-08	0	0	0	0	0	0	0	0	0	0	0
802	ALL		637197.5	4270640	3.10E-08	1YrCancer	3.10E-08	0	0	0	0	0	0	0	0	0	0	0
803	ALL		637222.5	4270640	3.42E-08	1YrCancer	3.42E-08	0	0	0	0	0	0	0	0	0	0	0
804	ALL		637247.5	4270640	3.80E-08	1YrCancer	3.80E-08	0	0	0	0	0	0	0	0	0	0	0
805	ALL		637272.5	4270640	4.24E-08	1YrCancer	4.24E-08	0	0	0	0	0	0	0	0	0	0	0
806	ALL		637297.5	4270640	4.77E-08	1YrCancer	4.77E-08	0	0	0	0	0	0	0	0	0	0	0
807	ALL		637322.5	4270640	5.40E-08	1YrCancer	5.40E-08	0	0	0	0	0	0	0	0	0	0	0
808	ALL		637347.5	4270640	6.11E-08	1YrCancer	6.11E-08	0	0	0	0	0	0	0	0	0	0	0
809	ALL		637372.5	4270640	6.81E-08	1YrCancer	6.81E-08	0	0	0	0	0	0	0	0	0	0	0
810	ALL		637397.5	4270640	7.84E-08	1YrCancer	7.84E-08	0	0	0	0	0	0	0	0	0	0	0
811	ALL		637497.5	4270640	1.52E-07	1YrCancer	1.52E-07	0	0	0	0	0	0	0	0	0	0	0
812	ALL		637522.5	4270640	1.71E-07	1YrCancer	1.71E-07	0	0	0	0	0	0	0	0	0	0	0
813	ALL		637547.5	4270640	1.74E-07	1YrCancer	1.74E-07	0	0	0	0	0	0	0	0	0	0	0
814	ALL		637572.5	4270640	1.97E-07	1YrCancer	1.97E-07	0	0	0	0	0	0	0	0	0	0	0
815	ALL		637597.5	4270640	1.77E-07	1YrCancer	1.77E-07	0	0	0	0	0	0	0	0	0	0	0
816	ALL		637622.5	4270640	1.88E-07	1YrCancer	1.88E-07	0	0	0	0	0	0	0	0	0	0	0
817	ALL		637647.5	4270640	1.61E-07	1YrCancer	1.61E-07	0	0	0	0	0	0	0	0	0	0	0
818	ALL		637672.5	4270640	1.52E-07	1YrCancer	1.52E-07	0	0	0	0	0	0	0	0	0	0	0
819	ALL		637697.5	4270640	1.38E-07	1YrCancer	1.38E-07	0	0	0	0	0	0	0	0	0	0	0
820	ALL		637722.5	4270640	1.32E-07	1YrCancer	1.32E-07	0	0	0	0	0	0	0	0	0	0	0
821	ALL		637747.5	4270640	1.31E-07	1YrCancer	1.31E-07	0	0	0	0	0	0	0	0	0	0	0
822	ALL		637772.5	4270640	1.36E-07	1YrCancer	1.36E-07	0	0	0	0	0	0	0	0	0	0	0
823	ALL		637797.5	4270640	1.45E-07	1YrCancer	1.45E-07	0	0	0	0	0	0	0	0	0	0	0
824	ALL		637822.5	4270640	1.61E-07	1YrCancer	1.61E-07	0	0	0	0	0	0	0	0	0	0	0
825	ALL		637847.5	4270640	1.86E-07	1YrCancer	1.86E-07	0	0	0	0	0	0	0	0	0	0	0
826	ALL		637872.5	4270640	2.28E-07	1YrCancer	2.28E-07	0	0	0	0	0	0	0	0	0	0	0

**Exported Risk Results - Golf Course

REC	GRP	NETID	X	Y	RISK_SUM	SCENARIO	INHAL_RIS	SOIL_RISK	DERMAL_R	MMILK_RI	WATER_RI	FISH_RISK	CROP_RISK	BEEF_RISK	DAIRY_RIS	PIG_RISK	CHICKEN_R	EGG_RISK
827	ALL		637897.5	4270640	3.03E-07	1YrCancer	3.03E-07	0	0	0	0	0	0	0	0	0	0	0
828	ALL		637922.5	4270640	3.41E-07	1YrCancer	3.41E-07	0	0	0	0	0	0	0	0	0	0	0
829	ALL		637947.5	4270640	2.38E-07	1YrCancer	2.38E-07	0	0	0	0	0	0	0	0	0	0	0
830	ALL		637972.5	4270640	2.48E-07	1YrCancer	2.48E-07	0	0	0	0	0	0	0	0	0	0	0
831	ALL		637997.5	4270640	1.65E-07	1YrCancer	1.65E-07	0	0	0	0	0	0	0	0	0	0	0
832	ALL		638022.5	4270640	1.26E-07	1YrCancer	1.26E-07	0	0	0	0	0	0	0	0	0	0	0
833	ALL		638047.5	4270640	1.01E-07	1YrCancer	1.01E-07	0	0	0	0	0	0	0	0	0	0	0
834	ALL		638072.5	4270640	8.23E-08	1YrCancer	8.23E-08	0	0	0	0	0	0	0	0	0	0	0
835	ALL		638097.5	4270640	6.78E-08	1YrCancer	6.78E-08	0	0	0	0	0	0	0	0	0	0	0
836	ALL		638122.5	4270640	5.67E-08	1YrCancer	5.67E-08	0	0	0	0	0	0	0	0	0	0	0
837	ALL		638147.5	4270640	4.82E-08	1YrCancer	4.82E-08	0	0	0	0	0	0	0	0	0	0	0
838	ALL		638172.5	4270640	4.16E-08	1YrCancer	4.16E-08	0	0	0	0	0	0	0	0	0	0	0
839	ALL		637147.5	4270665	2.62E-08	1YrCancer	2.62E-08	0	0	0	0	0	0	0	0	0	0	0
840	ALL		637172.5	4270665	2.87E-08	1YrCancer	2.87E-08	0	0	0	0	0	0	0	0	0	0	0
841	ALL		637197.5	4270665	3.15E-08	1YrCancer	3.15E-08	0	0	0	0	0	0	0	0	0	0	0
842	ALL		637222.5	4270665	3.48E-08	1YrCancer	3.48E-08	0	0	0	0	0	0	0	0	0	0	0
843	ALL		637247.5	4270665	3.86E-08	1YrCancer	3.86E-08	0	0	0	0	0	0	0	0	0	0	0
844	ALL		637272.5	4270665	4.30E-08	1YrCancer	4.30E-08	0	0	0	0	0	0	0	0	0	0	0
845	ALL		637297.5	4270665	4.83E-08	1YrCancer	4.83E-08	0	0	0	0	0	0	0	0	0	0	0
846	ALL		637322.5	4270665	5.43E-08	1YrCancer	5.43E-08	0	0	0	0	0	0	0	0	0	0	0
847	ALL		637347.5	4270665	6.18E-08	1YrCancer	6.18E-08	0	0	0	0	0	0	0	0	0	0	0
848	ALL		637372.5	4270665	7.11E-08	1YrCancer	7.11E-08	0	0	0	0	0	0	0	0	0	0	0
849	ALL		637397.5	4270665	7.99E-08	1YrCancer	7.99E-08	0	0	0	0	0	0	0	0	0	0	0
850	ALL		637497.5	4270665	1.64E-07	1YrCancer	1.64E-07	0	0	0	0	0	0	0	0	0	0	0
851	ALL		637522.5	4270665	1.73E-07	1YrCancer	1.73E-07	0	0	0	0	0	0	0	0	0	0	0
852	ALL		637547.5	4270665	1.93E-07	1YrCancer	1.93E-07	0	0	0	0	0	0	0	0	0	0	0
853	ALL		637572.5	4270665	1.99E-07	1YrCancer	1.99E-07	0	0	0	0	0	0	0	0	0	0	0
854	ALL		637597.5	4270665	1.95E-07	1YrCancer	1.95E-07	0	0	0	0	0	0	0	0	0	0	0
855	ALL		637622.5	4270665	1.79E-07	1YrCancer	1.79E-07	0	0	0	0	0	0	0	0	0	0	0
856	ALL		637647.5	4270665	1.67E-07	1YrCancer	1.67E-07	0	0	0	0	0	0	0	0	0	0	0
857	ALL		637672.5	4270665	1.56E-07	1YrCancer	1.56E-07	0	0	0	0	0	0	0	0	0	0	0
858	ALL		637697.5	4270665	1.39E-07	1YrCancer	1.39E-07	0	0	0	0	0	0	0	0	0	0	0
859	ALL		637722.5	4270665	1.31E-07	1YrCancer	1.31E-07	0	0	0	0	0	0	0	0	0	0	0
860	ALL		637747.5	4270665	1.28E-07	1YrCancer	1.28E-07	0	0	0	0	0	0	0	0	0	0	0
861	ALL		637772.5	4270665	1.30E-07	1YrCancer	1.30E-07	0	0	0	0	0	0	0	0	0	0	0
862	ALL		637797.5	4270665	1.37E-07	1YrCancer	1.37E-07	0	0	0	0	0	0	0	0	0	0	0
863	ALL		637822.5	4270665	1.48E-07	1YrCancer	1.48E-07	0	0	0	0	0	0	0	0	0	0	0
864	ALL		637847.5	4270665	1.66E-07	1YrCancer	1.66E-07	0	0	0	0	0	0	0	0	0	0	0
865	ALL		637872.5	4270665	1.95E-07	1YrCancer	1.95E-07	0	0	0	0	0	0	0	0	0	0	0
866	ALL		637897.5	4270665	2.41E-07	1YrCancer	2.41E-07	0	0	0	0	0	0	0	0	0	0	0
867	ALL		637922.5	4270665	3.20E-07	1YrCancer	3.20E-07	0	0	0	0	0	0	0	0	0	0	0
868	ALL		637947.5	4270665	4.50E-07	1YrCancer	4.50E-07	0	0	0	0	0	0	0	0	0	0	0
869	ALL		637972.5	4270665	2.22E-07	1YrCancer	2.22E-07	0	0	0	0	0	0	0	0	0	0	0
870	ALL		637997.5	4270665	2.10E-07	1YrCancer	2.10E-07	0	0	0	0	0	0	0	0	0	0	0
871	ALL		638022.5	4270665	1.73E-07	1YrCancer	1.73E-07	0	0	0	0	0	0	0	0	0	0	0
872	ALL		638047.5	4270665	1.27E-07	1YrCancer	1.27E-07	0	0	0	0	0	0	0	0	0	0	0

**Exported Risk Results - Golf Course

REC	GRP	NETID	X	Y	RISK_SUM	SCENARIO	INHAL_RIS	SOIL_RISK	DERMAL_R	MMILK_RI	WATER_RI	FISH_RISK	CROP_RISK	BEEF_RISK	DAIRY_RIS	PIG_RISK	CHICKEN_R	EGG_RISK
873	ALL		638072.5	4270665	9.68E-08	1YrCancer	9.68E-08	0	0	0	0	0	0	0	0	0	0	0
874	ALL		638097.5	4270665	7.57E-08	1YrCancer	7.57E-08	0	0	0	0	0	0	0	0	0	0	0
875	ALL		638122.5	4270665	6.13E-08	1YrCancer	6.13E-08	0	0	0	0	0	0	0	0	0	0	0
876	ALL		638147.5	4270665	5.11E-08	1YrCancer	5.11E-08	0	0	0	0	0	0	0	0	0	0	0
877	ALL		638172.5	4270665	4.36E-08	1YrCancer	4.36E-08	0	0	0	0	0	0	0	0	0	0	0
878	ALL		637147.5	4270690	2.67E-08	1YrCancer	2.67E-08	0	0	0	0	0	0	0	0	0	0	0
879	ALL		637172.5	4270690	2.92E-08	1YrCancer	2.92E-08	0	0	0	0	0	0	0	0	0	0	0
880	ALL		637197.5	4270690	3.20E-08	1YrCancer	3.20E-08	0	0	0	0	0	0	0	0	0	0	0
881	ALL		637222.5	4270690	3.53E-08	1YrCancer	3.53E-08	0	0	0	0	0	0	0	0	0	0	0
882	ALL		637247.5	4270690	3.91E-08	1YrCancer	3.91E-08	0	0	0	0	0	0	0	0	0	0	0
883	ALL		637272.5	4270690	4.35E-08	1YrCancer	4.35E-08	0	0	0	0	0	0	0	0	0	0	0
884	ALL		637297.5	4270690	4.87E-08	1YrCancer	4.87E-08	0	0	0	0	0	0	0	0	0	0	0
885	ALL		637322.5	4270690	5.48E-08	1YrCancer	5.48E-08	0	0	0	0	0	0	0	0	0	0	0
886	ALL		637347.5	4270690	6.23E-08	1YrCancer	6.23E-08	0	0	0	0	0	0	0	0	0	0	0
887	ALL		637372.5	4270690	7.17E-08	1YrCancer	7.17E-08	0	0	0	0	0	0	0	0	0	0	0
888	ALL		637397.5	4270690	8.07E-08	1YrCancer	8.07E-08	0	0	0	0	0	0	0	0	0	0	0
889	ALL		637497.5	4270690	2.00E-07	1YrCancer	2.00E-07	0	0	0	0	0	0	0	0	0	0	0
890	ALL		637522.5	4270690	2.15E-07	1YrCancer	2.15E-07	0	0	0	0	0	0	0	0	0	0	0
891	ALL		637547.5	4270690	2.39E-07	1YrCancer	2.39E-07	0	0	0	0	0	0	0	0	0	0	0
892	ALL		637572.5	4270690	2.43E-07	1YrCancer	2.43E-07	0	0	0	0	0	0	0	0	0	0	0
893	ALL		637597.5	4270690	2.05E-07	1YrCancer	2.05E-07	0	0	0	0	0	0	0	0	0	0	0
894	ALL		637622.5	4270690	1.86E-07	1YrCancer	1.86E-07	0	0	0	0	0	0	0	0	0	0	0
895	ALL		637647.5	4270690	1.80E-07	1YrCancer	1.80E-07	0	0	0	0	0	0	0	0	0	0	0
896	ALL		637672.5	4270690	1.61E-07	1YrCancer	1.61E-07	0	0	0	0	0	0	0	0	0	0	0
897	ALL		637697.5	4270690	1.41E-07	1YrCancer	1.41E-07	0	0	0	0	0	0	0	0	0	0	0
898	ALL		637722.5	4270690	1.31E-07	1YrCancer	1.31E-07	0	0	0	0	0	0	0	0	0	0	0
899	ALL		637747.5	4270690	1.26E-07	1YrCancer	1.26E-07	0	0	0	0	0	0	0	0	0	0	0
900	ALL		637772.5	4270690	1.27E-07	1YrCancer	1.27E-07	0	0	0	0	0	0	0	0	0	0	0
901	ALL		637797.5	4270690	1.31E-07	1YrCancer	1.31E-07	0	0	0	0	0	0	0	0	0	0	0
902	ALL		637822.5	4270690	1.39E-07	1YrCancer	1.39E-07	0	0	0	0	0	0	0	0	0	0	0
903	ALL		637847.5	4270690	1.52E-07	1YrCancer	1.52E-07	0	0	0	0	0	0	0	0	0	0	0
904	ALL		637872.5	4270690	1.72E-07	1YrCancer	1.72E-07	0	0	0	0	0	0	0	0	0	0	0
905	ALL		637897.5	4270690	2.02E-07	1YrCancer	2.02E-07	0	0	0	0	0	0	0	0	0	0	0
906	ALL		637922.5	4270690	2.46E-07	1YrCancer	2.46E-07	0	0	0	0	0	0	0	0	0	0	0
907	ALL		637947.5	4270690	3.11E-07	1YrCancer	3.11E-07	0	0	0	0	0	0	0	0	0	0	0
908	ALL		637972.5	4270690	4.17E-07	1YrCancer	4.17E-07	0	0	0	0	0	0	0	0	0	0	0
909	ALL		637997.5	4270690	2.23E-07	1YrCancer	2.23E-07	0	0	0	0	0	0	0	0	0	0	0
910	ALL		638022.5	4270690	2.24E-07	1YrCancer	2.24E-07	0	0	0	0	0	0	0	0	0	0	0
911	ALL		638047.5	4270690	1.77E-07	1YrCancer	1.77E-07	0	0	0	0	0	0	0	0	0	0	0
912	ALL		638072.5	4270690	1.16E-07	1YrCancer	1.16E-07	0	0	0	0	0	0	0	0	0	0	0
913	ALL		638097.5	4270690	8.47E-08	1YrCancer	8.47E-08	0	0	0	0	0	0	0	0	0	0	0
914	ALL		638122.5	4270690	6.62E-08	1YrCancer	6.62E-08	0	0	0	0	0	0	0	0	0	0	0
915	ALL		638147.5	4270690	5.41E-08	1YrCancer	5.41E-08	0	0	0	0	0	0	0	0	0	0	0
916	ALL		638172.5	4270690	4.55E-08	1YrCancer	4.55E-08	0	0	0	0	0	0	0	0	0	0	0
917	ALL		637147.5	4270715	2.71E-08	1YrCancer	2.71E-08	0	0	0	0	0	0	0	0	0	0	0
918	ALL		637172.5	4270715	2.96E-08	1YrCancer	2.96E-08	0	0	0	0	0	0	0	0	0	0	0

**Exported Risk Results - Golf Course

REC	GRP	NETID	X	Y	RISK_SUM	SCENARIO	INHAL_RIS	SOIL_RISK	DERMAL_R	MMILK_RI	WATER_RI	FISH_RISK	CROP_RISK	BEEF_RISK	DAIRY_RIS	PIG_RISK	CHICKEN_R	EGG_RISK
919	ALL		637197.5	4270715	3.25E-08	1YrCancer	3.25E-08	0	0	0	0	0	0	0	0	0	0	0
920	ALL		637222.5	4270715	3.58E-08	1YrCancer	3.58E-08	0	0	0	0	0	0	0	0	0	0	0
921	ALL		637247.5	4270715	3.96E-08	1YrCancer	3.96E-08	0	0	0	0	0	0	0	0	0	0	0
922	ALL		637272.5	4270715	4.40E-08	1YrCancer	4.40E-08	0	0	0	0	0	0	0	0	0	0	0
923	ALL		637297.5	4270715	4.92E-08	1YrCancer	4.92E-08	0	0	0	0	0	0	0	0	0	0	0
924	ALL		637322.5	4270715	5.53E-08	1YrCancer	5.53E-08	0	0	0	0	0	0	0	0	0	0	0
925	ALL		637347.5	4270715	6.29E-08	1YrCancer	6.29E-08	0	0	0	0	0	0	0	0	0	0	0
926	ALL		637372.5	4270715	7.25E-08	1YrCancer	7.25E-08	0	0	0	0	0	0	0	0	0	0	0
927	ALL		637397.5	4270715	8.17E-08	1YrCancer	8.17E-08	0	0	0	0	0	0	0	0	0	0	0
928	ALL		637497.5	4270715	1.76E-07	1YrCancer	1.76E-07	0	0	0	0	0	0	0	0	0	0	0
929	ALL		637522.5	4270715	2.08E-07	1YrCancer	2.08E-07	0	0	0	0	0	0	0	0	0	0	0
930	ALL		637547.5	4270715	2.09E-07	1YrCancer	2.09E-07	0	0	0	0	0	0	0	0	0	0	0
931	ALL		637572.5	4270715	2.22E-07	1YrCancer	2.22E-07	0	0	0	0	0	0	0	0	0	0	0
932	ALL		637597.5	4270715	2.30E-07	1YrCancer	2.30E-07	0	0	0	0	0	0	0	0	0	0	0
933	ALL		637622.5	4270715	2.04E-07	1YrCancer	2.04E-07	0	0	0	0	0	0	0	0	0	0	0
934	ALL		637647.5	4270715	1.85E-07	1YrCancer	1.85E-07	0	0	0	0	0	0	0	0	0	0	0
935	ALL		637672.5	4270715	1.66E-07	1YrCancer	1.66E-07	0	0	0	0	0	0	0	0	0	0	0
936	ALL		637697.5	4270715	1.44E-07	1YrCancer	1.44E-07	0	0	0	0	0	0	0	0	0	0	0
937	ALL		637722.5	4270715	1.31E-07	1YrCancer	1.31E-07	0	0	0	0	0	0	0	0	0	0	0
938	ALL		637747.5	4270715	1.25E-07	1YrCancer	1.25E-07	0	0	0	0	0	0	0	0	0	0	0
939	ALL		637772.5	4270715	1.24E-07	1YrCancer	1.24E-07	0	0	0	0	0	0	0	0	0	0	0
940	ALL		637797.5	4270715	1.26E-07	1YrCancer	1.26E-07	0	0	0	0	0	0	0	0	0	0	0
941	ALL		637822.5	4270715	1.32E-07	1YrCancer	1.32E-07	0	0	0	0	0	0	0	0	0	0	0
942	ALL		637847.5	4270715	1.41E-07	1YrCancer	1.41E-07	0	0	0	0	0	0	0	0	0	0	0
943	ALL		637872.5	4270715	1.56E-07	1YrCancer	1.56E-07	0	0	0	0	0	0	0	0	0	0	0
944	ALL		637897.5	4270715	1.76E-07	1YrCancer	1.76E-07	0	0	0	0	0	0	0	0	0	0	0
945	ALL		637922.5	4270715	2.04E-07	1YrCancer	2.04E-07	0	0	0	0	0	0	0	0	0	0	0
946	ALL		637947.5	4270715	2.42E-07	1YrCancer	2.42E-07	0	0	0	0	0	0	0	0	0	0	0
947	ALL		637972.5	4270715	2.99E-07	1YrCancer	2.99E-07	0	0	0	0	0	0	0	0	0	0	0
948	ALL		637997.5	4270715	3.97E-07	1YrCancer	3.97E-07	0	0	0	0	0	0	0	0	0	0	0
949	ALL		638022.5	4270715	2.06E-07	1YrCancer	2.06E-07	0	0	0	0	0	0	0	0	0	0	0
950	ALL		638047.5	4270715	2.26E-07	1YrCancer	2.26E-07	0	0	0	0	0	0	0	0	0	0	0
951	ALL		638072.5	4270715	1.41E-07	1YrCancer	1.41E-07	0	0	0	0	0	0	0	0	0	0	0
952	ALL		638097.5	4270715	9.45E-08	1YrCancer	9.45E-08	0	0	0	0	0	0	0	0	0	0	0
953	ALL		638122.5	4270715	7.13E-08	1YrCancer	7.13E-08	0	0	0	0	0	0	0	0	0	0	0
954	ALL		638147.5	4270715	5.71E-08	1YrCancer	5.71E-08	0	0	0	0	0	0	0	0	0	0	0
955	ALL		638172.5	4270715	4.75E-08	1YrCancer	4.75E-08	0	0	0	0	0	0	0	0	0	0	0
956	ALL		637147.5	4270740	2.75E-08	1YrCancer	2.75E-08	0	0	0	0	0	0	0	0	0	0	0
957	ALL		637172.5	4270740	3.00E-08	1YrCancer	3.00E-08	0	0	0	0	0	0	0	0	0	0	0
958	ALL		637197.5	4270740	3.29E-08	1YrCancer	3.29E-08	0	0	0	0	0	0	0	0	0	0	0
959	ALL		637222.5	4270740	3.62E-08	1YrCancer	3.62E-08	0	0	0	0	0	0	0	0	0	0	0
960	ALL		637247.5	4270740	4.00E-08	1YrCancer	4.00E-08	0	0	0	0	0	0	0	0	0	0	0
961	ALL		637272.5	4270740	4.44E-08	1YrCancer	4.44E-08	0	0	0	0	0	0	0	0	0	0	0
962	ALL		637297.5	4270740	4.96E-08	1YrCancer	4.96E-08	0	0	0	0	0	0	0	0	0	0	0
963	ALL		637322.5	4270740	5.59E-08	1YrCancer	5.59E-08	0	0	0	0	0	0	0	0	0	0	0
964	ALL		637347.5	4270740	6.35E-08	1YrCancer	6.35E-08	0	0	0	0	0	0	0	0	0	0	0

**Exported Risk Results - Golf Course

REC	GRP	NETID	X	Y	RISK_SUM	SCENARIO	INHAL_RIS	SOIL_RISK	DERMAL_R	MMILK_RI	WATER_RI	FISH_RISK	CROP_RISK	BEEF_RISK	DAIRY_RIS	PIG_RISK	CHICKEN_R	EGG_RISK
965	ALL		637372.5	4270740	7.32E-08	1YrCancer	7.32E-08	0	0	0	0	0	0	0	0	0	0	0
966	ALL		637397.5	4270740	8.27E-08	1YrCancer	8.27E-08	0	0	0	0	0	0	0	0	0	0	0
967	ALL		637497.5	4270740	1.89E-07	1YrCancer	1.89E-07	0	0	0	0	0	0	0	0	0	0	0
968	ALL		637522.5	4270740	2.16E-07	1YrCancer	2.16E-07	0	0	0	0	0	0	0	0	0	0	0
969	ALL		637547.5	4270740	2.46E-07	1YrCancer	2.46E-07	0	0	0	0	0	0	0	0	0	0	0
970	ALL		637572.5	4270740	2.58E-07	1YrCancer	2.58E-07	0	0	0	0	0	0	0	0	0	0	0
971	ALL		637597.5	4270740	2.25E-07	1YrCancer	2.25E-07	0	0	0	0	0	0	0	0	0	0	0
972	ALL		637622.5	4270740	2.06E-07	1YrCancer	2.06E-07	0	0	0	0	0	0	0	0	0	0	0
973	ALL		637647.5	4270740	1.97E-07	1YrCancer	1.97E-07	0	0	0	0	0	0	0	0	0	0	0
974	ALL		637672.5	4270740	1.72E-07	1YrCancer	1.72E-07	0	0	0	0	0	0	0	0	0	0	0
975	ALL		637697.5	4270740	1.47E-07	1YrCancer	1.47E-07	0	0	0	0	0	0	0	0	0	0	0
976	ALL		637722.5	4270740	1.33E-07	1YrCancer	1.33E-07	0	0	0	0	0	0	0	0	0	0	0
977	ALL		637747.5	4270740	1.25E-07	1YrCancer	1.25E-07	0	0	0	0	0	0	0	0	0	0	0
978	ALL		637772.5	4270740	1.22E-07	1YrCancer	1.22E-07	0	0	0	0	0	0	0	0	0	0	0
979	ALL		637797.5	4270740	1.23E-07	1YrCancer	1.23E-07	0	0	0	0	0	0	0	0	0	0	0
980	ALL		637822.5	4270740	1.27E-07	1YrCancer	1.27E-07	0	0	0	0	0	0	0	0	0	0	0
981	ALL		637847.5	4270740	1.34E-07	1YrCancer	1.34E-07	0	0	0	0	0	0	0	0	0	0	0
982	ALL		637872.5	4270740	1.44E-07	1YrCancer	1.44E-07	0	0	0	0	0	0	0	0	0	0	0
983	ALL		637897.5	4270740	1.58E-07	1YrCancer	1.58E-07	0	0	0	0	0	0	0	0	0	0	0
984	ALL		637922.5	4270740	1.78E-07	1YrCancer	1.78E-07	0	0	0	0	0	0	0	0	0	0	0
985	ALL		637947.5	4270740	2.04E-07	1YrCancer	2.04E-07	0	0	0	0	0	0	0	0	0	0	0
986	ALL		637972.5	4270740	2.40E-07	1YrCancer	2.40E-07	0	0	0	0	0	0	0	0	0	0	0
987	ALL		637997.5	4270740	3.02E-07	1YrCancer	3.02E-07	0	0	0	0	0	0	0	0	0	0	0
988	ALL		638022.5	4270740	4.03E-07	1YrCancer	4.03E-07	0	0	0	0	0	0	0	0	0	0	0
989	ALL		638047.5	4270740	3.45E-07	1YrCancer	3.45E-07	0	0	0	0	0	0	0	0	0	0	0
990	ALL		638072.5	4270740	1.67E-07	1YrCancer	1.67E-07	0	0	0	0	0	0	0	0	0	0	0
991	ALL		638097.5	4270740	1.05E-07	1YrCancer	1.05E-07	0	0	0	0	0	0	0	0	0	0	0
992	ALL		638122.5	4270740	7.66E-08	1YrCancer	7.66E-08	0	0	0	0	0	0	0	0	0	0	0
993	ALL		638147.5	4270740	6.02E-08	1YrCancer	6.02E-08	0	0	0	0	0	0	0	0	0	0	0
994	ALL		638172.5	4270740	4.95E-08	1YrCancer	4.95E-08	0	0	0	0	0	0	0	0	0	0	0
995	ALL		637147.5	4270765	2.79E-08	1YrCancer	2.79E-08	0	0	0	0	0	0	0	0	0	0	0
996	ALL		637172.5	4270765	3.04E-08	1YrCancer	3.04E-08	0	0	0	0	0	0	0	0	0	0	0
997	ALL		637197.5	4270765	3.33E-08	1YrCancer	3.33E-08	0	0	0	0	0	0	0	0	0	0	0
998	ALL		637222.5	4270765	3.66E-08	1YrCancer	3.66E-08	0	0	0	0	0	0	0	0	0	0	0
999	ALL		637247.5	4270765	4.04E-08	1YrCancer	4.04E-08	0	0	0	0	0	0	0	0	0	0	0
1000	ALL		637272.5	4270765	4.49E-08	1YrCancer	4.49E-08	0	0	0	0	0	0	0	0	0	0	0
1001	ALL		637297.5	4270765	5.01E-08	1YrCancer	5.01E-08	0	0	0	0	0	0	0	0	0	0	0
1002	ALL		637322.5	4270765	5.64E-08	1YrCancer	5.64E-08	0	0	0	0	0	0	0	0	0	0	0
1003	ALL		637347.5	4270765	6.42E-08	1YrCancer	6.42E-08	0	0	0	0	0	0	0	0	0	0	0
1004	ALL		637372.5	4270765	7.40E-08	1YrCancer	7.40E-08	0	0	0	0	0	0	0	0	0	0	0
1005	ALL		637397.5	4270765	8.37E-08	1YrCancer	8.37E-08	0	0	0	0	0	0	0	0	0	0	0
1006	ALL		637497.5	4270765	1.77E-07	1YrCancer	1.77E-07	0	0	0	0	0	0	0	0	0	0	0
1007	ALL		637522.5	4270765	2.10E-07	1YrCancer	2.10E-07	0	0	0	0	0	0	0	0	0	0	0
1008	ALL		637547.5	4270765	2.41E-07	1YrCancer	2.41E-07	0	0	0	0	0	0	0	0	0	0	0
1009	ALL		637572.5	4270765	2.34E-07	1YrCancer	2.34E-07	0	0	0	0	0	0	0	0	0	0	0
1010	ALL		637597.5	4270765	2.46E-07	1YrCancer	2.46E-07	0	0	0	0	0	0	0	0	0	0	0

**Exported Risk Results - Golf Course

REC	GRP	NETID	X	Y	RISK_SUM	SCENARIO	INHAL_RIS	SOIL_RISK	DERMAL_R	MMILK_RI	WATER_RI	FISH_RISK	CROP_RISK	BEEF_RISK	DAIRY_RIS	PIG_RISK	CHICKEN_R	EGG_RISK
1011	ALL		637622.5	4270765	2.24E-07	1YrCancer	2.24E-07	0	0	0	0	0	0	0	0	0	0	0
1012	ALL		637647.5	4270765	2.03E-07	1YrCancer	2.03E-07	0	0	0	0	0	0	0	0	0	0	0
1013	ALL		637672.5	4270765	1.80E-07	1YrCancer	1.80E-07	0	0	0	0	0	0	0	0	0	0	0
1014	ALL		637697.5	4270765	1.52E-07	1YrCancer	1.52E-07	0	0	0	0	0	0	0	0	0	0	0
1015	ALL		637722.5	4270765	1.36E-07	1YrCancer	1.36E-07	0	0	0	0	0	0	0	0	0	0	0
1016	ALL		637747.5	4270765	1.27E-07	1YrCancer	1.27E-07	0	0	0	0	0	0	0	0	0	0	0
1017	ALL		637772.5	4270765	1.22E-07	1YrCancer	1.22E-07	0	0	0	0	0	0	0	0	0	0	0
1018	ALL		637797.5	4270765	1.22E-07	1YrCancer	1.22E-07	0	0	0	0	0	0	0	0	0	0	0
1019	ALL		637822.5	4270765	1.24E-07	1YrCancer	1.24E-07	0	0	0	0	0	0	0	0	0	0	0
1020	ALL		637847.5	4270765	1.28E-07	1YrCancer	1.28E-07	0	0	0	0	0	0	0	0	0	0	0
1021	ALL		637872.5	4270765	1.36E-07	1YrCancer	1.36E-07	0	0	0	0	0	0	0	0	0	0	0
1022	ALL		637897.5	4270765	1.46E-07	1YrCancer	1.46E-07	0	0	0	0	0	0	0	0	0	0	0
1023	ALL		637922.5	4270765	1.60E-07	1YrCancer	1.60E-07	0	0	0	0	0	0	0	0	0	0	0
1024	ALL		637947.5	4270765	1.80E-07	1YrCancer	1.80E-07	0	0	0	0	0	0	0	0	0	0	0
1025	ALL		637972.5	4270765	2.09E-07	1YrCancer	2.09E-07	0	0	0	0	0	0	0	0	0	0	0
1026	ALL		637997.5	4270765	2.65E-07	1YrCancer	2.65E-07	0	0	0	0	0	0	0	0	0	0	0
1027	ALL		638022.5	4270765	3.26E-07	1YrCancer	3.26E-07	0	0	0	0	0	0	0	0	0	0	0
1028	ALL		638047.5	4270765	3.13E-07	1YrCancer	3.13E-07	0	0	0	0	0	0	0	0	0	0	0
1029	ALL		638072.5	4270765	1.93E-07	1YrCancer	1.93E-07	0	0	0	0	0	0	0	0	0	0	0
1030	ALL		638097.5	4270765	1.15E-07	1YrCancer	1.15E-07	0	0	0	0	0	0	0	0	0	0	0
1031	ALL		638122.5	4270765	8.16E-08	1YrCancer	8.16E-08	0	0	0	0	0	0	0	0	0	0	0
1032	ALL		638147.5	4270765	6.32E-08	1YrCancer	6.32E-08	0	0	0	0	0	0	0	0	0	0	0
1033	ALL		638172.5	4270765	5.14E-08	1YrCancer	5.14E-08	0	0	0	0	0	0	0	0	0	0	0
1034	ALL		637147.5	4270790	2.83E-08	1YrCancer	2.83E-08	0	0	0	0	0	0	0	0	0	0	0
1035	ALL		637172.5	4270790	3.08E-08	1YrCancer	3.08E-08	0	0	0	0	0	0	0	0	0	0	0
1036	ALL		637197.5	4270790	3.37E-08	1YrCancer	3.37E-08	0	0	0	0	0	0	0	0	0	0	0
1037	ALL		637222.5	4270790	3.70E-08	1YrCancer	3.70E-08	0	0	0	0	0	0	0	0	0	0	0
1038	ALL		637247.5	4270790	4.08E-08	1YrCancer	4.08E-08	0	0	0	0	0	0	0	0	0	0	0
1039	ALL		637272.5	4270790	4.53E-08	1YrCancer	4.53E-08	0	0	0	0	0	0	0	0	0	0	0
1040	ALL		637297.5	4270790	5.05E-08	1YrCancer	5.05E-08	0	0	0	0	0	0	0	0	0	0	0
1041	ALL		637322.5	4270790	5.69E-08	1YrCancer	5.69E-08	0	0	0	0	0	0	0	0	0	0	0
1042	ALL		637347.5	4270790	6.48E-08	1YrCancer	6.48E-08	0	0	0	0	0	0	0	0	0	0	0
1043	ALL		637372.5	4270790	7.46E-08	1YrCancer	7.46E-08	0	0	0	0	0	0	0	0	0	0	0
1044	ALL		637397.5	4270790	8.45E-08	1YrCancer	8.45E-08	0	0	0	0	0	0	0	0	0	0	0
1045	ALL		637422.5	4270790	9.96E-08	1YrCancer	9.96E-08	0	0	0	0	0	0	0	0	0	0	0
1046	ALL		637522.5	4270790	2.14E-07	1YrCancer	2.14E-07	0	0	0	0	0	0	0	0	0	0	0
1047	ALL		637547.5	4270790	2.32E-07	1YrCancer	2.32E-07	0	0	0	0	0	0	0	0	0	0	0
1048	ALL		637572.5	4270790	2.65E-07	1YrCancer	2.65E-07	0	0	0	0	0	0	0	0	0	0	0
1049	ALL		637597.5	4270790	2.10E-07	1YrCancer	2.10E-07	0	0	0	0	0	0	0	0	0	0	0
1050	ALL		637622.5	4270790	2.11E-07	1YrCancer	2.11E-07	0	0	0	0	0	0	0	0	0	0	0
1051	ALL		637647.5	4270790	2.01E-07	1YrCancer	2.01E-07	0	0	0	0	0	0	0	0	0	0	0
1052	ALL		637672.5	4270790	1.77E-07	1YrCancer	1.77E-07	0	0	0	0	0	0	0	0	0	0	0
1053	ALL		637697.5	4270790	1.59E-07	1YrCancer	1.59E-07	0	0	0	0	0	0	0	0	0	0	0
1054	ALL		637722.5	4270790	1.40E-07	1YrCancer	1.40E-07	0	0	0	0	0	0	0	0	0	0	0
1055	ALL		637747.5	4270790	1.30E-07	1YrCancer	1.30E-07	0	0	0	0	0	0	0	0	0	0	0
1056	ALL		637772.5	4270790	1.24E-07	1YrCancer	1.24E-07	0	0	0	0	0	0	0	0	0	0	0

**Exported Risk Results - Golf Course

REC	GRP	NETID	X	Y	RISK_SUM	SCENARIO	INHAL_RIS	SOIL_RISK	DERMAL_R	MMILK_RI	WATER_RI	FISH_RISK	CROP_RISK	BEEF_RISK	DAIRY_RIS	PIG_RISK	CHICKEN_R	EGG_RISK
1057	ALL		637797.5	4270790	1.23E-07	1YrCancer	1.23E-07	0	0	0	0	0	0	0	0	0	0	0
1058	ALL		637822.5	4270790	1.23E-07	1YrCancer	1.23E-07	0	0	0	0	0	0	0	0	0	0	0
1059	ALL		637847.5	4270790	1.26E-07	1YrCancer	1.26E-07	0	0	0	0	0	0	0	0	0	0	0
1060	ALL		637872.5	4270790	1.31E-07	1YrCancer	1.31E-07	0	0	0	0	0	0	0	0	0	0	0
1061	ALL		637897.5	4270790	1.38E-07	1YrCancer	1.38E-07	0	0	0	0	0	0	0	0	0	0	0
1062	ALL		637922.5	4270790	1.49E-07	1YrCancer	1.49E-07	0	0	0	0	0	0	0	0	0	0	0
1063	ALL		637947.5	4270790	1.65E-07	1YrCancer	1.65E-07	0	0	0	0	0	0	0	0	0	0	0
1064	ALL		637972.5	4270790	1.93E-07	1YrCancer	1.93E-07	0	0	0	0	0	0	0	0	0	0	0
1065	ALL		637997.5	4270790	2.52E-07	1YrCancer	2.52E-07	0	0	0	0	0	0	0	0	0	0	0
1066	ALL		638022.5	4270790	3.95E-07	1YrCancer	3.95E-07	0	0	0	0	0	0	0	0	0	0	0
1067	ALL		638047.5	4270790	3.99E-07	1YrCancer	3.99E-07	0	0	0	0	0	0	0	0	0	0	0
1068	ALL		638072.5	4270790	2.10E-07	1YrCancer	2.10E-07	0	0	0	0	0	0	0	0	0	0	0
1069	ALL		638097.5	4270790	1.24E-07	1YrCancer	1.24E-07	0	0	0	0	0	0	0	0	0	0	0
1070	ALL		638122.5	4270790	8.64E-08	1YrCancer	8.64E-08	0	0	0	0	0	0	0	0	0	0	0
1071	ALL		638147.5	4270790	6.60E-08	1YrCancer	6.60E-08	0	0	0	0	0	0	0	0	0	0	0
1072	ALL		638172.5	4270790	5.32E-08	1YrCancer	5.32E-08	0	0	0	0	0	0	0	0	0	0	0
1073	ALL		637147.5	4270815	2.86E-08	1YrCancer	2.86E-08	0	0	0	0	0	0	0	0	0	0	0
1074	ALL		637172.5	4270815	3.12E-08	1YrCancer	3.12E-08	0	0	0	0	0	0	0	0	0	0	0
1075	ALL		637197.5	4270815	3.41E-08	1YrCancer	3.41E-08	0	0	0	0	0	0	0	0	0	0	0
1076	ALL		637222.5	4270815	3.74E-08	1YrCancer	3.74E-08	0	0	0	0	0	0	0	0	0	0	0
1077	ALL		637247.5	4270815	4.12E-08	1YrCancer	4.12E-08	0	0	0	0	0	0	0	0	0	0	0
1078	ALL		637272.5	4270815	4.57E-08	1YrCancer	4.57E-08	0	0	0	0	0	0	0	0	0	0	0
1079	ALL		637297.5	4270815	5.10E-08	1YrCancer	5.10E-08	0	0	0	0	0	0	0	0	0	0	0
1080	ALL		637322.5	4270815	5.74E-08	1YrCancer	5.74E-08	0	0	0	0	0	0	0	0	0	0	0
1081	ALL		637347.5	4270815	6.51E-08	1YrCancer	6.51E-08	0	0	0	0	0	0	0	0	0	0	0
1082	ALL		637372.5	4270815	7.51E-08	1YrCancer	7.51E-08	0	0	0	0	0	0	0	0	0	0	0
1083	ALL		637397.5	4270815	8.50E-08	1YrCancer	8.50E-08	0	0	0	0	0	0	0	0	0	0	0
1084	ALL		637422.5	4270815	1.00E-07	1YrCancer	1.00E-07	0	0	0	0	0	0	0	0	0	0	0
1085	ALL		637522.5	4270815	2.16E-07	1YrCancer	2.16E-07	0	0	0	0	0	0	0	0	0	0	0
1086	ALL		637547.5	4270815	2.39E-07	1YrCancer	2.39E-07	0	0	0	0	0	0	0	0	0	0	0
1087	ALL		637572.5	4270815	2.32E-07	1YrCancer	2.32E-07	0	0	0	0	0	0	0	0	0	0	0
1088	ALL		637597.5	4270815	2.54E-07	1YrCancer	2.54E-07	0	0	0	0	0	0	0	0	0	0	0
1089	ALL		637622.5	4270815	2.25E-07	1YrCancer	2.25E-07	0	0	0	0	0	0	0	0	0	0	0
1090	ALL		637647.5	4270815	2.07E-07	1YrCancer	2.07E-07	0	0	0	0	0	0	0	0	0	0	0
1091	ALL		637672.5	4270815	1.88E-07	1YrCancer	1.88E-07	0	0	0	0	0	0	0	0	0	0	0
1092	ALL		637697.5	4270815	1.70E-07	1YrCancer	1.70E-07	0	0	0	0	0	0	0	0	0	0	0
1093	ALL		637722.5	4270815	1.49E-07	1YrCancer	1.49E-07	0	0	0	0	0	0	0	0	0	0	0
1094	ALL		637747.5	4270815	1.37E-07	1YrCancer	1.37E-07	0	0	0	0	0	0	0	0	0	0	0
1095	ALL		637772.5	4270815	1.31E-07	1YrCancer	1.31E-07	0	0	0	0	0	0	0	0	0	0	0
1096	ALL		637797.5	4270815	1.29E-07	1YrCancer	1.29E-07	0	0	0	0	0	0	0	0	0	0	0
1097	ALL		637822.5	4270815	1.29E-07	1YrCancer	1.29E-07	0	0	0	0	0	0	0	0	0	0	0
1098	ALL		637847.5	4270815	1.30E-07	1YrCancer	1.30E-07	0	0	0	0	0	0	0	0	0	0	0
1099	ALL		637872.5	4270815	1.31E-07	1YrCancer	1.31E-07	0	0	0	0	0	0	0	0	0	0	0
1100	ALL		637897.5	4270815	1.34E-07	1YrCancer	1.34E-07	0	0	0	0	0	0	0	0	0	0	0
1101	ALL		637922.5	4270815	1.42E-07	1YrCancer	1.42E-07	0	0	0	0	0	0	0	0	0	0	0
1102	ALL		637947.5	4270815	1.56E-07	1YrCancer	1.56E-07	0	0	0	0	0	0	0	0	0	0	0

**Exported Risk Results - Golf Course

REC	GRP	NETID	X	Y	RISK_SUM	SCENARIO	INHAL_RIS	SOIL_RISK	DERMAL_R	MMILK_RI	WATER_RI	FISH_RISK	CROP_RISK	BEEF_RISK	DAIRY_RIS	PIG_RISK	CHICKEN_R	EGG_RISK
1103	ALL		637972.5	4270815	1.84E-07	1YrCancer	1.84E-07	0	0	0	0	0	0	0	0	0	0	0
1104	ALL		637997.5	4270815	2.47E-07	1YrCancer	2.47E-07	0	0	0	0	0	0	0	0	0	0	0
1105	ALL		638022.5	4270815	3.32E-07	1YrCancer	3.32E-07	0	0	0	0	0	0	0	0	0	0	0
1106	ALL		638047.5	4270815	3.31E-07	1YrCancer	3.31E-07	0	0	0	0	0	0	0	0	0	0	0
1107	ALL		638072.5	4270815	2.19E-07	1YrCancer	2.19E-07	0	0	0	0	0	0	0	0	0	0	0
1108	ALL		638097.5	4270815	1.32E-07	1YrCancer	1.32E-07	0	0	0	0	0	0	0	0	0	0	0
1109	ALL		638122.5	4270815	9.11E-08	1YrCancer	9.11E-08	0	0	0	0	0	0	0	0	0	0	0
1110	ALL		638147.5	4270815	6.87E-08	1YrCancer	6.87E-08	0	0	0	0	0	0	0	0	0	0	0
1111	ALL		638172.5	4270815	5.49E-08	1YrCancer	5.49E-08	0	0	0	0	0	0	0	0	0	0	0
1112	ALL		637147.5	4270840	2.90E-08	1YrCancer	2.90E-08	0	0	0	0	0	0	0	0	0	0	0
1113	ALL		637172.5	4270840	3.15E-08	1YrCancer	3.15E-08	0	0	0	0	0	0	0	0	0	0	0
1114	ALL		637197.5	4270840	3.44E-08	1YrCancer	3.44E-08	0	0	0	0	0	0	0	0	0	0	0
1115	ALL		637222.5	4270840	3.77E-08	1YrCancer	3.77E-08	0	0	0	0	0	0	0	0	0	0	0
1116	ALL		637247.5	4270840	4.15E-08	1YrCancer	4.15E-08	0	0	0	0	0	0	0	0	0	0	0
1117	ALL		637272.5	4270840	4.60E-08	1YrCancer	4.60E-08	0	0	0	0	0	0	0	0	0	0	0
1118	ALL		637297.5	4270840	5.13E-08	1YrCancer	5.13E-08	0	0	0	0	0	0	0	0	0	0	0
1119	ALL		637322.5	4270840	5.77E-08	1YrCancer	5.77E-08	0	0	0	0	0	0	0	0	0	0	0
1120	ALL		637347.5	4270840	6.55E-08	1YrCancer	6.55E-08	0	0	0	0	0	0	0	0	0	0	0
1121	ALL		637372.5	4270840	7.54E-08	1YrCancer	7.54E-08	0	0	0	0	0	0	0	0	0	0	0
1122	ALL		637397.5	4270840	8.52E-08	1YrCancer	8.52E-08	0	0	0	0	0	0	0	0	0	0	0
1123	ALL		637422.5	4270840	9.98E-08	1YrCancer	9.98E-08	0	0	0	0	0	0	0	0	0	0	0
1124	ALL		637522.5	4270840	2.19E-07	1YrCancer	2.19E-07	0	0	0	0	0	0	0	0	0	0	0
1125	ALL		637547.5	4270840	2.33E-07	1YrCancer	2.33E-07	0	0	0	0	0	0	0	0	0	0	0
1126	ALL		637572.5	4270840	2.47E-07	1YrCancer	2.47E-07	0	0	0	0	0	0	0	0	0	0	0
1127	ALL		637597.5	4270840	2.28E-07	1YrCancer	2.28E-07	0	0	0	0	0	0	0	0	0	0	0
1128	ALL		637622.5	4270840	2.05E-07	1YrCancer	2.05E-07	0	0	0	0	0	0	0	0	0	0	0
1129	ALL		637647.5	4270840	2.34E-07	1YrCancer	2.34E-07	0	0	0	0	0	0	0	0	0	0	0
1130	ALL		637672.5	4270840	1.98E-07	1YrCancer	1.98E-07	0	0	0	0	0	0	0	0	0	0	0
1131	ALL		637697.5	4270840	1.96E-07	1YrCancer	1.96E-07	0	0	0	0	0	0	0	0	0	0	0
1132	ALL		637722.5	4270840	1.60E-07	1YrCancer	1.60E-07	0	0	0	0	0	0	0	0	0	0	0
1133	ALL		637747.5	4270840	1.48E-07	1YrCancer	1.48E-07	0	0	0	0	0	0	0	0	0	0	0
1134	ALL		637772.5	4270840	1.41E-07	1YrCancer	1.41E-07	0	0	0	0	0	0	0	0	0	0	0
1135	ALL		637797.5	4270840	1.27E-07	1YrCancer	1.27E-07	0	0	0	0	0	0	0	0	0	0	0
1136	ALL		637822.5	4270840	1.38E-07	1YrCancer	1.38E-07	0	0	0	0	0	0	0	0	0	0	0
1137	ALL		637847.5	4270840	1.35E-07	1YrCancer	1.35E-07	0	0	0	0	0	0	0	0	0	0	0
1138	ALL		637872.5	4270840	1.37E-07	1YrCancer	1.37E-07	0	0	0	0	0	0	0	0	0	0	0
1139	ALL		637897.5	4270840	1.33E-07	1YrCancer	1.33E-07	0	0	0	0	0	0	0	0	0	0	0
1140	ALL		637922.5	4270840	1.38E-07	1YrCancer	1.38E-07	0	0	0	0	0	0	0	0	0	0	0
1141	ALL		637947.5	4270840	1.51E-07	1YrCancer	1.51E-07	0	0	0	0	0	0	0	0	0	0	0
1142	ALL		637972.5	4270840	1.79E-07	1YrCancer	1.79E-07	0	0	0	0	0	0	0	0	0	0	0
1143	ALL		637997.5	4270840	2.47E-07	1YrCancer	2.47E-07	0	0	0	0	0	0	0	0	0	0	0
1144	ALL		638022.5	4270840	4.13E-07	1YrCancer	4.13E-07	0	0	0	0	0	0	0	0	0	0	0
1145	ALL		638047.5	4270840	3.95E-07	1YrCancer	3.95E-07	0	0	0	0	0	0	0	0	0	0	0
1146	ALL		638072.5	4270840	2.23E-07	1YrCancer	2.23E-07	0	0	0	0	0	0	0	0	0	0	0
1147	ALL		638097.5	4270840	1.38E-07	1YrCancer	1.38E-07	0	0	0	0	0	0	0	0	0	0	0
1148	ALL		638122.5	4270840	9.53E-08	1YrCancer	9.53E-08	0	0	0	0	0	0	0	0	0	0	0

**Exported Risk Results - Golf Course

REC	GRP	NETID	X	Y	RISK_SUM	SCENARIO	INHAL_RIS	SOIL_RISK	DERMAL_R	MMILK_RI	WATER_RI	FISH_RISK	CROP_RISK	BEEF_RISK	DAIRY_RIS	PIG_RISK	CHICKEN_R	EGG_RISK
1149	ALL		638147.5	4270840	7.12E-08	1YrCancer	7.12E-08	0	0	0	0	0	0	0	0	0	0	0
1150	ALL		638172.5	4270840	5.64E-08	1YrCancer	5.64E-08	0	0	0	0	0	0	0	0	0	0	0
1151	ALL		637147.5	4270865	2.93E-08	1YrCancer	2.93E-08	0	0	0	0	0	0	0	0	0	0	0
1152	ALL		637172.5	4270865	3.18E-08	1YrCancer	3.18E-08	0	0	0	0	0	0	0	0	0	0	0
1153	ALL		637197.5	4270865	3.47E-08	1YrCancer	3.47E-08	0	0	0	0	0	0	0	0	0	0	0
1154	ALL		637222.5	4270865	3.80E-08	1YrCancer	3.80E-08	0	0	0	0	0	0	0	0	0	0	0
1155	ALL		637247.5	4270865	4.19E-08	1YrCancer	4.19E-08	0	0	0	0	0	0	0	0	0	0	0
1156	ALL		637272.5	4270865	4.63E-08	1YrCancer	4.63E-08	0	0	0	0	0	0	0	0	0	0	0
1157	ALL		637297.5	4270865	5.16E-08	1YrCancer	5.16E-08	0	0	0	0	0	0	0	0	0	0	0
1158	ALL		637322.5	4270865	5.79E-08	1YrCancer	5.79E-08	0	0	0	0	0	0	0	0	0	0	0
1159	ALL		637347.5	4270865	6.57E-08	1YrCancer	6.57E-08	0	0	0	0	0	0	0	0	0	0	0
1160	ALL		637372.5	4270865	7.54E-08	1YrCancer	7.54E-08	0	0	0	0	0	0	0	0	0	0	0
1161	ALL		637397.5	4270865	8.50E-08	1YrCancer	8.50E-08	0	0	0	0	0	0	0	0	0	0	0
1162	ALL		637422.5	4270865	9.91E-08	1YrCancer	9.91E-08	0	0	0	0	0	0	0	0	0	0	0
1163	ALL		637522.5	4270865	2.00E-07	1YrCancer	2.00E-07	0	0	0	0	0	0	0	0	0	0	0
1164	ALL		637547.5	4270865	2.25E-07	1YrCancer	2.25E-07	0	0	0	0	0	0	0	0	0	0	0
1165	ALL		637572.5	4270865	2.49E-07	1YrCancer	2.49E-07	0	0	0	0	0	0	0	0	0	0	0
1166	ALL		637597.5	4270865	2.65E-07	1YrCancer	2.65E-07	0	0	0	0	0	0	0	0	0	0	0
1167	ALL		637622.5	4270865	2.37E-07	1YrCancer	2.37E-07	0	0	0	0	0	0	0	0	0	0	0
1168	ALL		637647.5	4270865	2.24E-07	1YrCancer	2.24E-07	0	0	0	0	0	0	0	0	0	0	0
1169	ALL		637672.5	4270865	2.17E-07	1YrCancer	2.17E-07	0	0	0	0	0	0	0	0	0	0	0
1170	ALL		637697.5	4270865	1.89E-07	1YrCancer	1.89E-07	0	0	0	0	0	0	0	0	0	0	0
1171	ALL		637722.5	4270865	1.66E-07	1YrCancer	1.66E-07	0	0	0	0	0	0	0	0	0	0	0
1172	ALL		637747.5	4270865	1.47E-07	1YrCancer	1.47E-07	0	0	0	0	0	0	0	0	0	0	0
1173	ALL		637772.5	4270865	1.63E-07	1YrCancer	1.63E-07	0	0	0	0	0	0	0	0	0	0	0
1174	ALL		637797.5	4270865	1.35E-07	1YrCancer	1.35E-07	0	0	0	0	0	0	0	0	0	0	0
1175	ALL		637822.5	4270865	1.57E-07	1YrCancer	1.57E-07	0	0	0	0	0	0	0	0	0	0	0
1176	ALL		637847.5	4270865	1.36E-07	1YrCancer	1.36E-07	0	0	0	0	0	0	0	0	0	0	0
1177	ALL		637872.5	4270865	1.46E-07	1YrCancer	1.46E-07	0	0	0	0	0	0	0	0	0	0	0
1178	ALL		637897.5	4270865	1.36E-07	1YrCancer	1.36E-07	0	0	0	0	0	0	0	0	0	0	0
1179	ALL		637922.5	4270865	1.36E-07	1YrCancer	1.36E-07	0	0	0	0	0	0	0	0	0	0	0
1180	ALL		637947.5	4270865	1.49E-07	1YrCancer	1.49E-07	0	0	0	0	0	0	0	0	0	0	0
1181	ALL		637972.5	4270865	1.78E-07	1YrCancer	1.78E-07	0	0	0	0	0	0	0	0	0	0	0
1182	ALL		637997.5	4270865	2.49E-07	1YrCancer	2.49E-07	0	0	0	0	0	0	0	0	0	0	0
1183	ALL		638022.5	4270865	3.42E-07	1YrCancer	3.42E-07	0	0	0	0	0	0	0	0	0	0	0
1184	ALL		638047.5	4270865	3.76E-07	1YrCancer	3.76E-07	0	0	0	0	0	0	0	0	0	0	0
1185	ALL		638072.5	4270865	2.23E-07	1YrCancer	2.23E-07	0	0	0	0	0	0	0	0	0	0	0
1186	ALL		638097.5	4270865	1.41E-07	1YrCancer	1.41E-07	0	0	0	0	0	0	0	0	0	0	0
1187	ALL		638122.5	4270865	9.86E-08	1YrCancer	9.86E-08	0	0	0	0	0	0	0	0	0	0	0
1188	ALL		638147.5	4270865	7.35E-08	1YrCancer	7.35E-08	0	0	0	0	0	0	0	0	0	0	0
1189	ALL		638172.5	4270865	5.80E-08	1YrCancer	5.80E-08	0	0	0	0	0	0	0	0	0	0	0
1190	ALL		637147.5	4270890	2.95E-08	1YrCancer	2.95E-08	0	0	0	0	0	0	0	0	0	0	0
1191	ALL		637172.5	4270890	3.21E-08	1YrCancer	3.21E-08	0	0	0	0	0	0	0	0	0	0	0
1192	ALL		637197.5	4270890	3.50E-08	1YrCancer	3.50E-08	0	0	0	0	0	0	0	0	0	0	0
1193	ALL		637222.5	4270890	3.83E-08	1YrCancer	3.83E-08	0	0	0	0	0	0	0	0	0	0	0
1194	ALL		637247.5	4270890	4.21E-08	1YrCancer	4.21E-08	0	0	0	0	0	0	0	0	0	0	0

**Exported Risk Results - Golf Course

REC	GRP	NETID	X	Y	RISK_SUM	SCENARIO	INHAL_RIS	SOIL_RISK	DERMAL_R	MMILK_RI	WATER_RI	FISH_RISK	CROP_RISK	BEEF_RISK	DAIRY_RIS	PIG_RISK	CHICKEN_R	EGG_RISK
1195	ALL		637272.5	4270890	4.66E-08	1YrCancer	4.66E-08	0	0	0	0	0	0	0	0	0	0	0
1196	ALL		637297.5	4270890	5.18E-08	1YrCancer	5.18E-08	0	0	0	0	0	0	0	0	0	0	0
1197	ALL		637322.5	4270890	5.81E-08	1YrCancer	5.81E-08	0	0	0	0	0	0	0	0	0	0	0
1198	ALL		637347.5	4270890	6.57E-08	1YrCancer	6.57E-08	0	0	0	0	0	0	0	0	0	0	0
1199	ALL		637372.5	4270890	7.52E-08	1YrCancer	7.52E-08	0	0	0	0	0	0	0	0	0	0	0
1200	ALL		637397.5	4270890	8.45E-08	1YrCancer	8.45E-08	0	0	0	0	0	0	0	0	0	0	0
1201	ALL		637422.5	4270890	9.80E-08	1YrCancer	9.80E-08	0	0	0	0	0	0	0	0	0	0	0
1202	ALL		637522.5	4270890	2.01E-07	1YrCancer	2.01E-07	0	0	0	0	0	0	0	0	0	0	0
1203	ALL		637547.5	4270890	2.18E-07	1YrCancer	2.18E-07	0	0	0	0	0	0	0	0	0	0	0
1204	ALL		637572.5	4270890	2.32E-07	1YrCancer	2.32E-07	0	0	0	0	0	0	0	0	0	0	0
1205	ALL		637597.5	4270890	2.61E-07	1YrCancer	2.61E-07	0	0	0	0	0	0	0	0	0	0	0
1206	ALL		637622.5	4270890	2.58E-07	1YrCancer	2.58E-07	0	0	0	0	0	0	0	0	0	0	0
1207	ALL		637647.5	4270890	2.68E-07	1YrCancer	2.68E-07	0	0	0	0	0	0	0	0	0	0	0
1208	ALL		637672.5	4270890	2.29E-07	1YrCancer	2.29E-07	0	0	0	0	0	0	0	0	0	0	0
1209	ALL		637697.5	4270890	2.22E-07	1YrCancer	2.22E-07	0	0	0	0	0	0	0	0	0	0	0
1210	ALL		637722.5	4270890	1.91E-07	1YrCancer	1.91E-07	0	0	0	0	0	0	0	0	0	0	0
1211	ALL		637747.5	4270890	1.73E-07	1YrCancer	1.73E-07	0	0	0	0	0	0	0	0	0	0	0
1212	ALL		637772.5	4270890	1.62E-07	1YrCancer	1.62E-07	0	0	0	0	0	0	0	0	0	0	0
1213	ALL		637797.5	4270890	1.56E-07	1YrCancer	1.56E-07	0	0	0	0	0	0	0	0	0	0	0
1214	ALL		637822.5	4270890	1.56E-07	1YrCancer	1.56E-07	0	0	0	0	0	0	0	0	0	0	0
1215	ALL		637847.5	4270890	1.77E-07	1YrCancer	1.77E-07	0	0	0	0	0	0	0	0	0	0	0
1216	ALL		637872.5	4270890	1.62E-07	1YrCancer	1.62E-07	0	0	0	0	0	0	0	0	0	0	0
1217	ALL		637897.5	4270890	1.45E-07	1YrCancer	1.45E-07	0	0	0	0	0	0	0	0	0	0	0
1218	ALL		637922.5	4270890	1.37E-07	1YrCancer	1.37E-07	0	0	0	0	0	0	0	0	0	0	0
1219	ALL		637947.5	4270890	1.48E-07	1YrCancer	1.48E-07	0	0	0	0	0	0	0	0	0	0	0
1220	ALL		637972.5	4270890	1.78E-07	1YrCancer	1.78E-07	0	0	0	0	0	0	0	0	0	0	0
1221	ALL		637997.5	4270890	2.52E-07	1YrCancer	2.52E-07	0	0	0	0	0	0	0	0	0	0	0
1222	ALL		638022.5	4270890	3.21E-07	1YrCancer	3.21E-07	0	0	0	0	0	0	0	0	0	0	0
1223	ALL		638047.5	4270890	3.81E-07	1YrCancer	3.81E-07	0	0	0	0	0	0	0	0	0	0	0
1224	ALL		638072.5	4270890	2.22E-07	1YrCancer	2.22E-07	0	0	0	0	0	0	0	0	0	0	0
1225	ALL		638097.5	4270890	1.43E-07	1YrCancer	1.43E-07	0	0	0	0	0	0	0	0	0	0	0
1226	ALL		638122.5	4270890	1.01E-07	1YrCancer	1.01E-07	0	0	0	0	0	0	0	0	0	0	0
1227	ALL		638147.5	4270890	7.55E-08	1YrCancer	7.55E-08	0	0	0	0	0	0	0	0	0	0	0
1228	ALL		638172.5	4270890	5.94E-08	1YrCancer	5.94E-08	0	0	0	0	0	0	0	0	0	0	0
1229	ALL		637147.5	4270915	2.98E-08	1YrCancer	2.98E-08	0	0	0	0	0	0	0	0	0	0	0
1230	ALL		637172.5	4270915	3.23E-08	1YrCancer	3.23E-08	0	0	0	0	0	0	0	0	0	0	0
1231	ALL		637197.5	4270915	3.52E-08	1YrCancer	3.52E-08	0	0	0	0	0	0	0	0	0	0	0
1232	ALL		637222.5	4270915	3.85E-08	1YrCancer	3.85E-08	0	0	0	0	0	0	0	0	0	0	0
1233	ALL		637247.5	4270915	4.23E-08	1YrCancer	4.23E-08	0	0	0	0	0	0	0	0	0	0	0
1234	ALL		637272.5	4270915	4.67E-08	1YrCancer	4.67E-08	0	0	0	0	0	0	0	0	0	0	0
1235	ALL		637297.5	4270915	5.19E-08	1YrCancer	5.19E-08	0	0	0	0	0	0	0	0	0	0	0
1236	ALL		637322.5	4270915	5.81E-08	1YrCancer	5.81E-08	0	0	0	0	0	0	0	0	0	0	0
1237	ALL		637347.5	4270915	6.55E-08	1YrCancer	6.55E-08	0	0	0	0	0	0	0	0	0	0	0
1238	ALL		637372.5	4270915	7.48E-08	1YrCancer	7.48E-08	0	0	0	0	0	0	0	0	0	0	0
1239	ALL		637397.5	4270915	8.38E-08	1YrCancer	8.38E-08	0	0	0	0	0	0	0	0	0	0	0
1240	ALL		637422.5	4270915	9.66E-08	1YrCancer	9.66E-08	0	0	0	0	0	0	0	0	0	0	0

**Exported Risk Results - Golf Course

REC	GRP	NETID	X	Y	RISK_SUM	SCENARIO	INHAL_RIS	SOIL_RISK	DERMAL_R	MMILK_RI	WATER_RI	FISH_RISK	CROP_RISK	BEEF_RISK	DAIRY_RIS	PIG_RISK	CHICKEN_R	EGG_RISK
1241	ALL		637522.5	4270915	1.85E-07	1YrCancer	1.85E-07	0	0	0	0	0	0	0	0	0	0	0
1242	ALL		637547.5	4270915	2.08E-07	1YrCancer	2.08E-07	0	0	0	0	0	0	0	0	0	0	0
1243	ALL		637572.5	4270915	2.38E-07	1YrCancer	2.38E-07	0	0	0	0	0	0	0	0	0	0	0
1244	ALL		637597.5	4270915	2.50E-07	1YrCancer	2.50E-07	0	0	0	0	0	0	0	0	0	0	0
1245	ALL		637622.5	4270915	2.52E-07	1YrCancer	2.52E-07	0	0	0	0	0	0	0	0	0	0	0
1246	ALL		637647.5	4270915	2.37E-07	1YrCancer	2.37E-07	0	0	0	0	0	0	0	0	0	0	0
1247	ALL		637672.5	4270915	2.31E-07	1YrCancer	2.31E-07	0	0	0	0	0	0	0	0	0	0	0
1248	ALL		637697.5	4270915	2.03E-07	1YrCancer	2.03E-07	0	0	0	0	0	0	0	0	0	0	0
1249	ALL		637722.5	4270915	1.71E-07	1YrCancer	1.71E-07	0	0	0	0	0	0	0	0	0	0	0
1250	ALL		637747.5	4270915	1.53E-07	1YrCancer	1.53E-07	0	0	0	0	0	0	0	0	0	0	0
1251	ALL		637772.5	4270915	1.42E-07	1YrCancer	1.42E-07	0	0	0	0	0	0	0	0	0	0	0
1252	ALL		637797.5	4270915	1.37E-07	1YrCancer	1.37E-07	0	0	0	0	0	0	0	0	0	0	0
1253	ALL		637822.5	4270915	1.39E-07	1YrCancer	1.39E-07	0	0	0	0	0	0	0	0	0	0	0
1254	ALL		637847.5	4270915	1.56E-07	1YrCancer	1.56E-07	0	0	0	0	0	0	0	0	0	0	0
1255	ALL		637872.5	4270915	1.60E-07	1YrCancer	1.60E-07	0	0	0	0	0	0	0	0	0	0	0
1256	ALL		637897.5	4270915	1.62E-07	1YrCancer	1.62E-07	0	0	0	0	0	0	0	0	0	0	0
1257	ALL		637922.5	4270915	1.40E-07	1YrCancer	1.40E-07	0	0	0	0	0	0	0	0	0	0	0
1258	ALL		637947.5	4270915	1.50E-07	1YrCancer	1.50E-07	0	0	0	0	0	0	0	0	0	0	0
1259	ALL		637972.5	4270915	1.79E-07	1YrCancer	1.79E-07	0	0	0	0	0	0	0	0	0	0	0
1260	ALL		637997.5	4270915	2.56E-07	1YrCancer	2.56E-07	0	0	0	0	0	0	0	0	0	0	0
1261	ALL		638022.5	4270915	3.50E-07	1YrCancer	3.50E-07	0	0	0	0	0	0	0	0	0	0	0
1262	ALL		638047.5	4270915	4.30E-07	1YrCancer	4.30E-07	0	0	0	0	0	0	0	0	0	0	0
1263	ALL		638072.5	4270915	2.18E-07	1YrCancer	2.18E-07	0	0	0	0	0	0	0	0	0	0	0
1264	ALL		638097.5	4270915	1.42E-07	1YrCancer	1.42E-07	0	0	0	0	0	0	0	0	0	0	0
1265	ALL		638122.5	4270915	1.02E-07	1YrCancer	1.02E-07	0	0	0	0	0	0	0	0	0	0	0
1266	ALL		638147.5	4270915	7.69E-08	1YrCancer	7.69E-08	0	0	0	0	0	0	0	0	0	0	0
1267	ALL		638172.5	4270915	6.06E-08	1YrCancer	6.06E-08	0	0	0	0	0	0	0	0	0	0	0
1268	ALL		637147.5	4270940	3.00E-08	1YrCancer	3.00E-08	0	0	0	0	0	0	0	0	0	0	0
1269	ALL		637172.5	4270940	3.25E-08	1YrCancer	3.25E-08	0	0	0	0	0	0	0	0	0	0	0
1270	ALL		637197.5	4270940	3.54E-08	1YrCancer	3.54E-08	0	0	0	0	0	0	0	0	0	0	0
1271	ALL		637222.5	4270940	3.86E-08	1YrCancer	3.86E-08	0	0	0	0	0	0	0	0	0	0	0
1272	ALL		637247.5	4270940	4.24E-08	1YrCancer	4.24E-08	0	0	0	0	0	0	0	0	0	0	0
1273	ALL		637272.5	4270940	4.68E-08	1YrCancer	4.68E-08	0	0	0	0	0	0	0	0	0	0	0
1274	ALL		637297.5	4270940	5.19E-08	1YrCancer	5.19E-08	0	0	0	0	0	0	0	0	0	0	0
1275	ALL		637322.5	4270940	5.80E-08	1YrCancer	5.80E-08	0	0	0	0	0	0	0	0	0	0	0
1276	ALL		637347.5	4270940	6.53E-08	1YrCancer	6.53E-08	0	0	0	0	0	0	0	0	0	0	0
1277	ALL		637372.5	4270940	7.41E-08	1YrCancer	7.41E-08	0	0	0	0	0	0	0	0	0	0	0
1278	ALL		637397.5	4270940	8.29E-08	1YrCancer	8.29E-08	0	0	0	0	0	0	0	0	0	0	0
1279	ALL		637422.5	4270940	9.52E-08	1YrCancer	9.52E-08	0	0	0	0	0	0	0	0	0	0	0
1280	ALL		637522.5	4270940	1.87E-07	1YrCancer	1.87E-07	0	0	0	0	0	0	0	0	0	0	0
1281	ALL		637547.5	4270940	2.05E-07	1YrCancer	2.05E-07	0	0	0	0	0	0	0	0	0	0	0
1282	ALL		637572.5	4270940	2.18E-07	1YrCancer	2.18E-07	0	0	0	0	0	0	0	0	0	0	0
1283	ALL		637597.5	4270940	2.47E-07	1YrCancer	2.47E-07	0	0	0	0	0	0	0	0	0	0	0
1284	ALL		637622.5	4270940	2.30E-07	1YrCancer	2.30E-07	0	0	0	0	0	0	0	0	0	0	0
1285	ALL		637647.5	4270940	2.34E-07	1YrCancer	2.34E-07	0	0	0	0	0	0	0	0	0	0	0
1286	ALL		637672.5	4270940	1.99E-07	1YrCancer	1.99E-07	0	0	0	0	0	0	0	0	0	0	0

**Exported Risk Results - Golf Course

REC	GRP	NETID	X	Y	RISK_SUM	SCENARIO	INHAL_RIS	SOIL_RISK	DERMAL_R	MMILK_RI	WATER_RI	FISH_RISK	CROP_RISK	BEEF_RISK	DAIRY_RIS	PIG_RISK	CHICKEN_R	EGG_RISK
1287	ALL		637697.5	4270940	1.92E-07	1YrCancer	1.92E-07	0	0	0	0	0	0	0	0	0	0	0
1288	ALL		637722.5	4270940	1.60E-07	1YrCancer	1.60E-07	0	0	0	0	0	0	0	0	0	0	0
1289	ALL		637747.5	4270940	1.42E-07	1YrCancer	1.42E-07	0	0	0	0	0	0	0	0	0	0	0
1290	ALL		637772.5	4270940	1.32E-07	1YrCancer	1.32E-07	0	0	0	0	0	0	0	0	0	0	0
1291	ALL		637797.5	4270940	1.27E-07	1YrCancer	1.27E-07	0	0	0	0	0	0	0	0	0	0	0
1292	ALL		637822.5	4270940	1.29E-07	1YrCancer	1.29E-07	0	0	0	0	0	0	0	0	0	0	0
1293	ALL		637847.5	4270940	1.44E-07	1YrCancer	1.44E-07	0	0	0	0	0	0	0	0	0	0	0
1294	ALL		637872.5	4270940	1.80E-07	1YrCancer	1.80E-07	0	0	0	0	0	0	0	0	0	0	0
1295	ALL		637897.5	4270940	1.54E-07	1YrCancer	1.54E-07	0	0	0	0	0	0	0	0	0	0	0
1296	ALL		637922.5	4270940	1.47E-07	1YrCancer	1.47E-07	0	0	0	0	0	0	0	0	0	0	0
1297	ALL		637947.5	4270940	1.54E-07	1YrCancer	1.54E-07	0	0	0	0	0	0	0	0	0	0	0
1298	ALL		637972.5	4270940	1.83E-07	1YrCancer	1.83E-07	0	0	0	0	0	0	0	0	0	0	0
1299	ALL		637997.5	4270940	2.62E-07	1YrCancer	2.62E-07	0	0	0	0	0	0	0	0	0	0	0
1300	ALL		638022.5	4270940	3.29E-07	1YrCancer	3.29E-07	0	0	0	0	0	0	0	0	0	0	0
1301	ALL		638047.5	4270940	4.15E-07	1YrCancer	4.15E-07	0	0	0	0	0	0	0	0	0	0	0
1302	ALL		638072.5	4270940	2.13E-07	1YrCancer	2.13E-07	0	0	0	0	0	0	0	0	0	0	0
1303	ALL		638097.5	4270940	1.40E-07	1YrCancer	1.40E-07	0	0	0	0	0	0	0	0	0	0	0
1304	ALL		638122.5	4270940	1.02E-07	1YrCancer	1.02E-07	0	0	0	0	0	0	0	0	0	0	0
1305	ALL		638147.5	4270940	7.77E-08	1YrCancer	7.77E-08	0	0	0	0	0	0	0	0	0	0	0
1306	ALL		638172.5	4270940	6.16E-08	1YrCancer	6.16E-08	0	0	0	0	0	0	0	0	0	0	0
1307	ALL		637147.5	4270965	3.02E-08	1YrCancer	3.02E-08	0	0	0	0	0	0	0	0	0	0	0
1308	ALL		637172.5	4270965	3.27E-08	1YrCancer	3.27E-08	0	0	0	0	0	0	0	0	0	0	0
1309	ALL		637197.5	4270965	3.55E-08	1YrCancer	3.55E-08	0	0	0	0	0	0	0	0	0	0	0
1310	ALL		637222.5	4270965	3.88E-08	1YrCancer	3.88E-08	0	0	0	0	0	0	0	0	0	0	0
1311	ALL		637247.5	4270965	4.25E-08	1YrCancer	4.25E-08	0	0	0	0	0	0	0	0	0	0	0
1312	ALL		637272.5	4270965	4.68E-08	1YrCancer	4.68E-08	0	0	0	0	0	0	0	0	0	0	0
1313	ALL		637297.5	4270965	5.18E-08	1YrCancer	5.18E-08	0	0	0	0	0	0	0	0	0	0	0
1314	ALL		637322.5	4270965	5.78E-08	1YrCancer	5.78E-08	0	0	0	0	0	0	0	0	0	0	0
1315	ALL		637347.5	4270965	6.49E-08	1YrCancer	6.49E-08	0	0	0	0	0	0	0	0	0	0	0
1316	ALL		637372.5	4270965	7.34E-08	1YrCancer	7.34E-08	0	0	0	0	0	0	0	0	0	0	0
1317	ALL		637397.5	4270965	8.18E-08	1YrCancer	8.18E-08	0	0	0	0	0	0	0	0	0	0	0
1318	ALL		637422.5	4270965	9.36E-08	1YrCancer	9.36E-08	0	0	0	0	0	0	0	0	0	0	0
1319	ALL		637522.5	4270965	1.73E-07	1YrCancer	1.73E-07	0	0	0	0	0	0	0	0	0	0	0
1320	ALL		637547.5	4270965	1.96E-07	1YrCancer	1.96E-07	0	0	0	0	0	0	0	0	0	0	0
1321	ALL		637572.5	4270965	2.23E-07	1YrCancer	2.23E-07	0	0	0	0	0	0	0	0	0	0	0
1322	ALL		637597.5	4270965	2.32E-07	1YrCancer	2.32E-07	0	0	0	0	0	0	0	0	0	0	0
1323	ALL		637622.5	4270965	2.32E-07	1YrCancer	2.32E-07	0	0	0	0	0	0	0	0	0	0	0
1324	ALL		637647.5	4270965	2.15E-07	1YrCancer	2.15E-07	0	0	0	0	0	0	0	0	0	0	0
1325	ALL		637672.5	4270965	2.11E-07	1YrCancer	2.11E-07	0	0	0	0	0	0	0	0	0	0	0
1326	ALL		637697.5	4270965	1.84E-07	1YrCancer	1.84E-07	0	0	0	0	0	0	0	0	0	0	0
1327	ALL		637722.5	4270965	1.53E-07	1YrCancer	1.53E-07	0	0	0	0	0	0	0	0	0	0	0
1328	ALL		637747.5	4270965	1.35E-07	1YrCancer	1.35E-07	0	0	0	0	0	0	0	0	0	0	0
1329	ALL		637772.5	4270965	1.25E-07	1YrCancer	1.25E-07	0	0	0	0	0	0	0	0	0	0	0
1330	ALL		637797.5	4270965	1.21E-07	1YrCancer	1.21E-07	0	0	0	0	0	0	0	0	0	0	0
1331	ALL		637822.5	4270965	1.23E-07	1YrCancer	1.23E-07	0	0	0	0	0	0	0	0	0	0	0
1332	ALL		637847.5	4270965	1.35E-07	1YrCancer	1.35E-07	0	0	0	0	0	0	0	0	0	0	0

**Exported Risk Results - Golf Course

REC	GRP	NETID	X	Y	RISK_SUM	SCENARIO	INHAL_RIS	SOIL_RISK	DERMAL_R	MMILK_RI	WATER_RI	FISH_RISK	CROP_RISK	BEEF_RISK	DAIRY_RIS	PIG_RISK	CHICKEN_R	EGG_RISK
1333	ALL		637872.5	4270965	1.79E-07	1YrCancer	1.79E-07	0	0	0	0	0	0	0	0	0	0	0
1334	ALL		637897.5	4270965	1.60E-07	1YrCancer	1.60E-07	0	0	0	0	0	0	0	0	0	0	0
1335	ALL		637922.5	4270965	1.60E-07	1YrCancer	1.60E-07	0	0	0	0	0	0	0	0	0	0	0
1336	ALL		637947.5	4270965	1.66E-07	1YrCancer	1.66E-07	0	0	0	0	0	0	0	0	0	0	0
1337	ALL		637972.5	4270965	1.97E-07	1YrCancer	1.97E-07	0	0	0	0	0	0	0	0	0	0	0
1338	ALL		637997.5	4270965	2.77E-07	1YrCancer	2.77E-07	0	0	0	0	0	0	0	0	0	0	0
1339	ALL		638022.5	4270965	3.52E-07	1YrCancer	3.52E-07	0	0	0	0	0	0	0	0	0	0	0
1340	ALL		638047.5	4270965	3.96E-07	1YrCancer	3.96E-07	0	0	0	0	0	0	0	0	0	0	0
1341	ALL		638072.5	4270965	2.04E-07	1YrCancer	2.04E-07	0	0	0	0	0	0	0	0	0	0	0
1342	ALL		638097.5	4270965	1.37E-07	1YrCancer	1.37E-07	0	0	0	0	0	0	0	0	0	0	0
1343	ALL		638122.5	4270965	1.01E-07	1YrCancer	1.01E-07	0	0	0	0	0	0	0	0	0	0	0
1344	ALL		638147.5	4270965	7.80E-08	1YrCancer	7.80E-08	0	0	0	0	0	0	0	0	0	0	0
1345	ALL		638172.5	4270965	6.24E-08	1YrCancer	6.24E-08	0	0	0	0	0	0	0	0	0	0	0
1346	ALL		637222.5	4270990	3.88E-08	1YrCancer	3.88E-08	0	0	0	0	0	0	0	0	0	0	0
1347	ALL		637247.5	4270990	4.25E-08	1YrCancer	4.25E-08	0	0	0	0	0	0	0	0	0	0	0
1348	ALL		637272.5	4270990	4.67E-08	1YrCancer	4.67E-08	0	0	0	0	0	0	0	0	0	0	0
1349	ALL		637297.5	4270990	5.16E-08	1YrCancer	5.16E-08	0	0	0	0	0	0	0	0	0	0	0
1350	ALL		637322.5	4270990	5.74E-08	1YrCancer	5.74E-08	0	0	0	0	0	0	0	0	0	0	0
1351	ALL		637347.5	4270990	6.43E-08	1YrCancer	6.43E-08	0	0	0	0	0	0	0	0	0	0	0
1352	ALL		637372.5	4270990	7.27E-08	1YrCancer	7.27E-08	0	0	0	0	0	0	0	0	0	0	0
1353	ALL		637397.5	4270990	8.08E-08	1YrCancer	8.08E-08	0	0	0	0	0	0	0	0	0	0	0
1354	ALL		637422.5	4270990	9.19E-08	1YrCancer	9.19E-08	0	0	0	0	0	0	0	0	0	0	0
1355	ALL		637522.5	4270990	1.77E-07	1YrCancer	1.77E-07	0	0	0	0	0	0	0	0	0	0	0
1356	ALL		637547.5	4270990	1.99E-07	1YrCancer	1.99E-07	0	0	0	0	0	0	0	0	0	0	0
1357	ALL		637572.5	4270990	2.07E-07	1YrCancer	2.07E-07	0	0	0	0	0	0	0	0	0	0	0
1358	ALL		637597.5	4270990	2.27E-07	1YrCancer	2.27E-07	0	0	0	0	0	0	0	0	0	0	0
1359	ALL		637622.5	4270990	2.08E-07	1YrCancer	2.08E-07	0	0	0	0	0	0	0	0	0	0	0
1360	ALL		637647.5	4270990	2.13E-07	1YrCancer	2.13E-07	0	0	0	0	0	0	0	0	0	0	0
1361	ALL		637672.5	4270990	1.81E-07	1YrCancer	1.81E-07	0	0	0	0	0	0	0	0	0	0	0
1362	ALL		637697.5	4270990	1.76E-07	1YrCancer	1.76E-07	0	0	0	0	0	0	0	0	0	0	0
1363	ALL		637722.5	4270990	1.47E-07	1YrCancer	1.47E-07	0	0	0	0	0	0	0	0	0	0	0
1364	ALL		637747.5	4270990	1.30E-07	1YrCancer	1.30E-07	0	0	0	0	0	0	0	0	0	0	0
1365	ALL		637772.5	4270990	1.20E-07	1YrCancer	1.20E-07	0	0	0	0	0	0	0	0	0	0	0
1366	ALL		637797.5	4270990	1.16E-07	1YrCancer	1.16E-07	0	0	0	0	0	0	0	0	0	0	0
1367	ALL		637822.5	4270990	1.17E-07	1YrCancer	1.17E-07	0	0	0	0	0	0	0	0	0	0	0
1368	ALL		637847.5	4270990	1.27E-07	1YrCancer	1.27E-07	0	0	0	0	0	0	0	0	0	0	0
1369	ALL		637872.5	4270990	1.58E-07	1YrCancer	1.58E-07	0	0	0	0	0	0	0	0	0	0	0
1370	ALL		637897.5	4270990	1.74E-07	1YrCancer	1.74E-07	0	0	0	0	0	0	0	0	0	0	0
1371	ALL		637922.5	4270990	1.48E-07	1YrCancer	1.48E-07	0	0	0	0	0	0	0	0	0	0	0
1372	ALL		637947.5	4270990	1.59E-07	1YrCancer	1.59E-07	0	0	0	0	0	0	0	0	0	0	0
1373	ALL		637972.5	4270990	1.92E-07	1YrCancer	1.92E-07	0	0	0	0	0	0	0	0	0	0	0
1374	ALL		637997.5	4270990	2.60E-07	1YrCancer	2.60E-07	0	0	0	0	0	0	0	0	0	0	0
1375	ALL		638022.5	4270990	2.76E-07	1YrCancer	2.76E-07	0	0	0	0	0	0	0	0	0	0	0
1376	ALL		638047.5	4270990	3.64E-07	1YrCancer	3.64E-07	0	0	0	0	0	0	0	0	0	0	0
1377	ALL		638072.5	4270990	1.93E-07	1YrCancer	1.93E-07	0	0	0	0	0	0	0	0	0	0	0
1378	ALL		638097.5	4270990	1.32E-07	1YrCancer	1.32E-07	0	0	0	0	0	0	0	0	0	0	0

**Exported Risk Results - Golf Course

REC	GRP	NETID	X	Y	RISK_SUM	SCENARIO	INHAL_RIS	SOIL_RISK	DERMAL_R	MMILK_RI	WATER_RI	FISH_RISK	CROP_RISK	BEEF_RISK	DAIRY_RIS	PIG_RISK	CHICKEN_R	EGG_RISK
1379	ALL		638122.5	4270990	9.92E-08	1YrCancer	9.92E-08	0	0	0	0	0	0	0	0	0	0	0
1380	ALL		638147.5	4270990	7.79E-08	1YrCancer	7.79E-08	0	0	0	0	0	0	0	0	0	0	0
1381	ALL		638172.5	4270990	6.28E-08	1YrCancer	6.28E-08	0	0	0	0	0	0	0	0	0	0	0
1382	ALL		637222.5	4271015	3.88E-08	1YrCancer	3.88E-08	0	0	0	0	0	0	0	0	0	0	0
1383	ALL		637247.5	4271015	4.24E-08	1YrCancer	4.24E-08	0	0	0	0	0	0	0	0	0	0	0
1384	ALL		637272.5	4271015	4.65E-08	1YrCancer	4.65E-08	0	0	0	0	0	0	0	0	0	0	0
1385	ALL		637297.5	4271015	5.13E-08	1YrCancer	5.13E-08	0	0	0	0	0	0	0	0	0	0	0
1386	ALL		637322.5	4271015	5.70E-08	1YrCancer	5.70E-08	0	0	0	0	0	0	0	0	0	0	0
1387	ALL		637347.5	4271015	6.36E-08	1YrCancer	6.36E-08	0	0	0	0	0	0	0	0	0	0	0
1388	ALL		637372.5	4271015	7.17E-08	1YrCancer	7.17E-08	0	0	0	0	0	0	0	0	0	0	0
1389	ALL		637397.5	4271015	7.96E-08	1YrCancer	7.96E-08	0	0	0	0	0	0	0	0	0	0	0
1390	ALL		637422.5	4271015	9.01E-08	1YrCancer	9.01E-08	0	0	0	0	0	0	0	0	0	0	0
1391	ALL		637522.5	4271015	1.54E-07	1YrCancer	1.54E-07	0	0	0	0	0	0	0	0	0	0	0
1392	ALL		637547.5	4271015	1.84E-07	1YrCancer	1.84E-07	0	0	0	0	0	0	0	0	0	0	0
1393	ALL		637572.5	4271015	2.07E-07	1YrCancer	2.07E-07	0	0	0	0	0	0	0	0	0	0	0
1394	ALL		637597.5	4271015	2.12E-07	1YrCancer	2.12E-07	0	0	0	0	0	0	0	0	0	0	0
1395	ALL		637622.5	4271015	2.06E-07	1YrCancer	2.06E-07	0	0	0	0	0	0	0	0	0	0	0
1396	ALL		637647.5	4271015	1.90E-07	1YrCancer	1.90E-07	0	0	0	0	0	0	0	0	0	0	0
1397	ALL		637672.5	4271015	1.90E-07	1YrCancer	1.90E-07	0	0	0	0	0	0	0	0	0	0	0
1398	ALL		637697.5	4271015	1.68E-07	1YrCancer	1.68E-07	0	0	0	0	0	0	0	0	0	0	0
1399	ALL		637722.5	4271015	1.41E-07	1YrCancer	1.41E-07	0	0	0	0	0	0	0	0	0	0	0
1400	ALL		637747.5	4271015	1.25E-07	1YrCancer	1.25E-07	0	0	0	0	0	0	0	0	0	0	0
1401	ALL		637772.5	4271015	1.16E-07	1YrCancer	1.16E-07	0	0	0	0	0	0	0	0	0	0	0
1402	ALL		637797.5	4271015	1.12E-07	1YrCancer	1.12E-07	0	0	0	0	0	0	0	0	0	0	0
1403	ALL		637822.5	4271015	1.13E-07	1YrCancer	1.13E-07	0	0	0	0	0	0	0	0	0	0	0
1404	ALL		637847.5	4271015	1.21E-07	1YrCancer	1.21E-07	0	0	0	0	0	0	0	0	0	0	0
1405	ALL		637872.5	4271015	1.41E-07	1YrCancer	1.41E-07	0	0	0	0	0	0	0	0	0	0	0
1406	ALL		637897.5	4271015	1.88E-07	1YrCancer	1.88E-07	0	0	0	0	0	0	0	0	0	0	0
1407	ALL		637922.5	4271015	2.01E-07	1YrCancer	2.01E-07	0	0	0	0	0	0	0	0	0	0	0
1408	ALL		637947.5	4271015	2.00E-07	1YrCancer	2.00E-07	0	0	0	0	0	0	0	0	0	0	0
1409	ALL		637972.5	4271015	2.19E-07	1YrCancer	2.19E-07	0	0	0	0	0	0	0	0	0	0	0
1410	ALL		637997.5	4271015	2.74E-07	1YrCancer	2.74E-07	0	0	0	0	0	0	0	0	0	0	0
1411	ALL		638022.5	4271015	3.87E-07	1YrCancer	3.87E-07	0	0	0	0	0	0	0	0	0	0	0
1412	ALL		638047.5	4271015	3.03E-07	1YrCancer	3.03E-07	0	0	0	0	0	0	0	0	0	0	0
1413	ALL		638072.5	4271015	1.79E-07	1YrCancer	1.79E-07	0	0	0	0	0	0	0	0	0	0	0
1414	ALL		638097.5	4271015	1.27E-07	1YrCancer	1.27E-07	0	0	0	0	0	0	0	0	0	0	0
1415	ALL		638122.5	4271015	9.72E-08	1YrCancer	9.72E-08	0	0	0	0	0	0	0	0	0	0	0
1416	ALL		638147.5	4271015	7.73E-08	1YrCancer	7.73E-08	0	0	0	0	0	0	0	0	0	0	0
1417	ALL		638172.5	4271015	6.30E-08	1YrCancer	6.30E-08	0	0	0	0	0	0	0	0	0	0	0
1418	ALL		637222.5	4271040	3.87E-08	1YrCancer	3.87E-08	0	0	0	0	0	0	0	0	0	0	0
1419	ALL		637247.5	4271040	4.23E-08	1YrCancer	4.23E-08	0	0	0	0	0	0	0	0	0	0	0
1420	ALL		637272.5	4271040	4.63E-08	1YrCancer	4.63E-08	0	0	0	0	0	0	0	0	0	0	0
1421	ALL		637297.5	4271040	5.10E-08	1YrCancer	5.10E-08	0	0	0	0	0	0	0	0	0	0	0
1422	ALL		637322.5	4271040	5.64E-08	1YrCancer	5.64E-08	0	0	0	0	0	0	0	0	0	0	0
1423	ALL		637347.5	4271040	6.28E-08	1YrCancer	6.28E-08	0	0	0	0	0	0	0	0	0	0	0
1424	ALL		637372.5	4271040	7.05E-08	1YrCancer	7.05E-08	0	0	0	0	0	0	0	0	0	0	0

**Exported Risk Results - Golf Course

REC	GRP	NETID	X	Y	RISK_SUM	SCENARIO	INHAL_RIS	SOIL_RISK	DERMAL_R	MMILK_RI	WATER_RI	FISH_RISK	CROP_RISK	BEEF_RISK	DAIRY_RIS	PIG_RISK	CHICKEN_R	EGG_RISK
1425	ALL		637397.5	4271040	7.95E-08	1YrCancer	7.95E-08	0	0	0	0	0	0	0	0	0	0	0
1426	ALL		637422.5	4271040	8.93E-08	1YrCancer	8.93E-08	0	0	0	0	0	0	0	0	0	0	0
1427	ALL		637522.5	4271040	1.62E-07	1YrCancer	1.62E-07	0	0	0	0	0	0	0	0	0	0	0
1428	ALL		637547.5	4271040	1.88E-07	1YrCancer	1.88E-07	0	0	0	0	0	0	0	0	0	0	0
1429	ALL		637572.5	4271040	2.05E-07	1YrCancer	2.05E-07	0	0	0	0	0	0	0	0	0	0	0
1430	ALL		637597.5	4271040	2.14E-07	1YrCancer	2.14E-07	0	0	0	0	0	0	0	0	0	0	0
1431	ALL		637622.5	4271040	2.02E-07	1YrCancer	2.02E-07	0	0	0	0	0	0	0	0	0	0	0
1432	ALL		637647.5	4271040	1.98E-07	1YrCancer	1.98E-07	0	0	0	0	0	0	0	0	0	0	0
1433	ALL		637672.5	4271040	1.69E-07	1YrCancer	1.69E-07	0	0	0	0	0	0	0	0	0	0	0
1434	ALL		637697.5	4271040	1.58E-07	1YrCancer	1.58E-07	0	0	0	0	0	0	0	0	0	0	0
1435	ALL		637722.5	4271040	1.34E-07	1YrCancer	1.34E-07	0	0	0	0	0	0	0	0	0	0	0
1436	ALL		637747.5	4271040	1.20E-07	1YrCancer	1.20E-07	0	0	0	0	0	0	0	0	0	0	0
1437	ALL		637772.5	4271040	1.12E-07	1YrCancer	1.12E-07	0	0	0	0	0	0	0	0	0	0	0
1438	ALL		637797.5	4271040	1.08E-07	1YrCancer	1.08E-07	0	0	0	0	0	0	0	0	0	0	0
1439	ALL		637822.5	4271040	1.09E-07	1YrCancer	1.09E-07	0	0	0	0	0	0	0	0	0	0	0
1440	ALL		637847.5	4271040	1.14E-07	1YrCancer	1.14E-07	0	0	0	0	0	0	0	0	0	0	0
1441	ALL		637872.5	4271040	1.27E-07	1YrCancer	1.27E-07	0	0	0	0	0	0	0	0	0	0	0
1442	ALL		637897.5	4271040	1.45E-07	1YrCancer	1.45E-07	0	0	0	0	0	0	0	0	0	0	0
1443	ALL		637922.5	4271040	1.58E-07	1YrCancer	1.58E-07	0	0	0	0	0	0	0	0	0	0	0
1444	ALL		637947.5	4271040	1.66E-07	1YrCancer	1.66E-07	0	0	0	0	0	0	0	0	0	0	0
1445	ALL		637972.5	4271040	1.83E-07	1YrCancer	1.83E-07	0	0	0	0	0	0	0	0	0	0	0
1446	ALL		637997.5	4271040	2.24E-07	1YrCancer	2.24E-07	0	0	0	0	0	0	0	0	0	0	0
1447	ALL		638022.5	4271040	2.59E-07	1YrCancer	2.59E-07	0	0	0	0	0	0	0	0	0	0	0
1448	ALL		638047.5	4271040	2.44E-07	1YrCancer	2.44E-07	0	0	0	0	0	0	0	0	0	0	0
1449	ALL		638072.5	4271040	1.64E-07	1YrCancer	1.64E-07	0	0	0	0	0	0	0	0	0	0	0
1450	ALL		638097.5	4271040	1.21E-07	1YrCancer	1.21E-07	0	0	0	0	0	0	0	0	0	0	0
1451	ALL		638122.5	4271040	9.47E-08	1YrCancer	9.47E-08	0	0	0	0	0	0	0	0	0	0	0
1452	ALL		638147.5	4271040	7.65E-08	1YrCancer	7.65E-08	0	0	0	0	0	0	0	0	0	0	0
1453	ALL		638172.5	4271040	6.30E-08	1YrCancer	6.30E-08	0	0	0	0	0	0	0	0	0	0	0
1454	ALL		637222.5	4271065	3.86E-08	1YrCancer	3.86E-08	0	0	0	0	0	0	0	0	0	0	0
1455	ALL		637247.5	4271065	4.21E-08	1YrCancer	4.21E-08	0	0	0	0	0	0	0	0	0	0	0
1456	ALL		637272.5	4271065	4.60E-08	1YrCancer	4.60E-08	0	0	0	0	0	0	0	0	0	0	0
1457	ALL		637297.5	4271065	5.05E-08	1YrCancer	5.05E-08	0	0	0	0	0	0	0	0	0	0	0
1458	ALL		637322.5	4271065	5.57E-08	1YrCancer	5.57E-08	0	0	0	0	0	0	0	0	0	0	0
1459	ALL		637347.5	4271065	6.19E-08	1YrCancer	6.19E-08	0	0	0	0	0	0	0	0	0	0	0
1460	ALL		637372.5	4271065	6.92E-08	1YrCancer	6.92E-08	0	0	0	0	0	0	0	0	0	0	0
1461	ALL		637397.5	4271065	7.81E-08	1YrCancer	7.81E-08	0	0	0	0	0	0	0	0	0	0	0
1462	ALL		637422.5	4271065	8.80E-08	1YrCancer	8.80E-08	0	0	0	0	0	0	0	0	0	0	0
1463	ALL		637522.5	4271065	1.45E-07	1YrCancer	1.45E-07	0	0	0	0	0	0	0	0	0	0	0
1464	ALL		637547.5	4271065	1.74E-07	1YrCancer	1.74E-07	0	0	0	0	0	0	0	0	0	0	0
1465	ALL		637572.5	4271065	1.98E-07	1YrCancer	1.98E-07	0	0	0	0	0	0	0	0	0	0	0
1466	ALL		637597.5	4271065	1.96E-07	1YrCancer	1.96E-07	0	0	0	0	0	0	0	0	0	0	0
1467	ALL		637622.5	4271065	1.70E-07	1YrCancer	1.70E-07	0	0	0	0	0	0	0	0	0	0	0
1468	ALL		637647.5	4271065	1.73E-07	1YrCancer	1.73E-07	0	0	0	0	0	0	0	0	0	0	0
1469	ALL		637672.5	4271065	1.51E-07	1YrCancer	1.51E-07	0	0	0	0	0	0	0	0	0	0	0
1470	ALL		637697.5	4271065	1.47E-07	1YrCancer	1.47E-07	0	0	0	0	0	0	0	0	0	0	0

**Exported Risk Results - Golf Course

REC	GRP	NETID	X	Y	RISK_SUM	SCENARIO	INHAL_RIS	SOIL_RISK	DERMAL_R	MMILK_RI	WATER_RI	FISH_RISK	CROP_RISK	BEEF_RISK	DAIRY_RIS	PIG_RISK	CHICKEN_R	EGG_RISK
1471	ALL		637722.5	4271065	1.28E-07	1YrCancer	1.28E-07	0	0	0	0	0	0	0	0	0	0	0
1472	ALL		637747.5	4271065	1.16E-07	1YrCancer	1.16E-07	0	0	0	0	0	0	0	0	0	0	0
1473	ALL		637772.5	4271065	1.08E-07	1YrCancer	1.08E-07	0	0	0	0	0	0	0	0	0	0	0
1474	ALL		637797.5	4271065	1.05E-07	1YrCancer	1.05E-07	0	0	0	0	0	0	0	0	0	0	0
1475	ALL		637822.5	4271065	1.05E-07	1YrCancer	1.05E-07	0	0	0	0	0	0	0	0	0	0	0
1476	ALL		637847.5	4271065	1.08E-07	1YrCancer	1.08E-07	0	0	0	0	0	0	0	0	0	0	0
1477	ALL		637872.5	4271065	1.16E-07	1YrCancer	1.16E-07	0	0	0	0	0	0	0	0	0	0	0
1478	ALL		637897.5	4271065	1.26E-07	1YrCancer	1.26E-07	0	0	0	0	0	0	0	0	0	0	0
1479	ALL		637922.5	4271065	1.36E-07	1YrCancer	1.36E-07	0	0	0	0	0	0	0	0	0	0	0
1480	ALL		637947.5	4271065	1.46E-07	1YrCancer	1.46E-07	0	0	0	0	0	0	0	0	0	0	0
1481	ALL		637972.5	4271065	1.61E-07	1YrCancer	1.61E-07	0	0	0	0	0	0	0	0	0	0	0
1482	ALL		637997.5	4271065	1.90E-07	1YrCancer	1.90E-07	0	0	0	0	0	0	0	0	0	0	0
1483	ALL		638022.5	4271065	1.96E-07	1YrCancer	1.96E-07	0	0	0	0	0	0	0	0	0	0	0
1484	ALL		638047.5	4271065	2.07E-07	1YrCancer	2.07E-07	0	0	0	0	0	0	0	0	0	0	0
1485	ALL		638072.5	4271065	1.49E-07	1YrCancer	1.49E-07	0	0	0	0	0	0	0	0	0	0	0
1486	ALL		638097.5	4271065	1.15E-07	1YrCancer	1.15E-07	0	0	0	0	0	0	0	0	0	0	0
1487	ALL		638122.5	4271065	9.18E-08	1YrCancer	9.18E-08	0	0	0	0	0	0	0	0	0	0	0
1488	ALL		638147.5	4271065	7.52E-08	1YrCancer	7.52E-08	0	0	0	0	0	0	0	0	0	0	0
1489	ALL		638172.5	4271065	6.27E-08	1YrCancer	6.27E-08	0	0	0	0	0	0	0	0	0	0	0
1490	ALL		637222.5	4271090	3.85E-08	1YrCancer	3.85E-08	0	0	0	0	0	0	0	0	0	0	0
1491	ALL		637247.5	4271090	4.18E-08	1YrCancer	4.18E-08	0	0	0	0	0	0	0	0	0	0	0
1492	ALL		637272.5	4271090	4.56E-08	1YrCancer	4.56E-08	0	0	0	0	0	0	0	0	0	0	0
1493	ALL		637297.5	4271090	5.00E-08	1YrCancer	5.00E-08	0	0	0	0	0	0	0	0	0	0	0
1494	ALL		637322.5	4271090	5.50E-08	1YrCancer	5.50E-08	0	0	0	0	0	0	0	0	0	0	0
1495	ALL		637347.5	4271090	6.08E-08	1YrCancer	6.08E-08	0	0	0	0	0	0	0	0	0	0	0
1496	ALL		637372.5	4271090	6.78E-08	1YrCancer	6.78E-08	0	0	0	0	0	0	0	0	0	0	0
1497	ALL		637397.5	4271090	7.61E-08	1YrCancer	7.61E-08	0	0	0	0	0	0	0	0	0	0	0
1498	ALL		637422.5	4271090	8.54E-08	1YrCancer	8.54E-08	0	0	0	0	0	0	0	0	0	0	0
1499	ALL		637522.5	4271090	1.53E-07	1YrCancer	1.53E-07	0	0	0	0	0	0	0	0	0	0	0
1500	ALL		637547.5	4271090	1.72E-07	1YrCancer	1.72E-07	0	0	0	0	0	0	0	0	0	0	0
1501	ALL		637572.5	4271090	1.82E-07	1YrCancer	1.82E-07	0	0	0	0	0	0	0	0	0	0	0
1502	ALL		637597.5	4271090	1.85E-07	1YrCancer	1.85E-07	0	0	0	0	0	0	0	0	0	0	0
1503	ALL		637622.5	4271090	1.83E-07	1YrCancer	1.83E-07	0	0	0	0	0	0	0	0	0	0	0
1504	ALL		637647.5	4271090	1.79E-07	1YrCancer	1.79E-07	0	0	0	0	0	0	0	0	0	0	0
1505	ALL		637672.5	4271090	1.58E-07	1YrCancer	1.58E-07	0	0	0	0	0	0	0	0	0	0	0
1506	ALL		637697.5	4271090	1.37E-07	1YrCancer	1.37E-07	0	0	0	0	0	0	0	0	0	0	0
1507	ALL		637722.5	4271090	1.22E-07	1YrCancer	1.22E-07	0	0	0	0	0	0	0	0	0	0	0
1508	ALL		637747.5	4271090	1.11E-07	1YrCancer	1.11E-07	0	0	0	0	0	0	0	0	0	0	0
1509	ALL		637772.5	4271090	1.05E-07	1YrCancer	1.05E-07	0	0	0	0	0	0	0	0	0	0	0
1510	ALL		637797.5	4271090	1.01E-07	1YrCancer	1.01E-07	0	0	0	0	0	0	0	0	0	0	0
1511	ALL		637822.5	4271090	1.01E-07	1YrCancer	1.01E-07	0	0	0	0	0	0	0	0	0	0	0
1512	ALL		637847.5	4271090	1.03E-07	1YrCancer	1.03E-07	0	0	0	0	0	0	0	0	0	0	0
1513	ALL		637872.5	4271090	1.07E-07	1YrCancer	1.07E-07	0	0	0	0	0	0	0	0	0	0	0
1514	ALL		637897.5	4271090	1.14E-07	1YrCancer	1.14E-07	0	0	0	0	0	0	0	0	0	0	0
1515	ALL		637922.5	4271090	1.22E-07	1YrCancer	1.22E-07	0	0	0	0	0	0	0	0	0	0	0
1516	ALL		637947.5	4271090	1.31E-07	1YrCancer	1.31E-07	0	0	0	0	0	0	0	0	0	0	0

**Exported Risk Results - Golf Course

REC	GRP	NETID	X	Y	RISK_SUM	SCENARIO	INHAL_RIS	SOIL_RISK	DERMAL_R	MMILK_RI	WATER_RI	FISH_RISK	CROP_RISK	BEEF_RISK	DAIRY_RIS	PIG_RISK	CHICKEN_R	EGG_RISK
1517	ALL		637972.5	4271090	1.44E-07	1YrCancer	1.44E-07	0	0	0	0	0	0	0	0	0	0	0
1518	ALL		637997.5	4271090	1.69E-07	1YrCancer	1.69E-07	0	0	0	0	0	0	0	0	0	0	0
1519	ALL		638022.5	4271090	1.88E-07	1YrCancer	1.88E-07	0	0	0	0	0	0	0	0	0	0	0
1520	ALL		638047.5	4271090	1.84E-07	1YrCancer	1.84E-07	0	0	0	0	0	0	0	0	0	0	0
1521	ALL		638072.5	4271090	1.36E-07	1YrCancer	1.36E-07	0	0	0	0	0	0	0	0	0	0	0
1522	ALL		638097.5	4271090	1.08E-07	1YrCancer	1.08E-07	0	0	0	0	0	0	0	0	0	0	0
1523	ALL		638122.5	4271090	8.87E-08	1YrCancer	8.87E-08	0	0	0	0	0	0	0	0	0	0	0
1524	ALL		638147.5	4271090	7.38E-08	1YrCancer	7.38E-08	0	0	0	0	0	0	0	0	0	0	0
1525	ALL		638172.5	4271090	6.22E-08	1YrCancer	6.22E-08	0	0	0	0	0	0	0	0	0	0	0
1526	ALL		637297.5	4271115	4.94E-08	1YrCancer	4.94E-08	0	0	0	0	0	0	0	0	0	0	0
1527	ALL		637322.5	4271115	5.42E-08	1YrCancer	5.42E-08	0	0	0	0	0	0	0	0	0	0	0
1528	ALL		637347.5	4271115	5.97E-08	1YrCancer	5.97E-08	0	0	0	0	0	0	0	0	0	0	0
1529	ALL		637372.5	4271115	6.62E-08	1YrCancer	6.62E-08	0	0	0	0	0	0	0	0	0	0	0
1530	ALL		637397.5	4271115	7.38E-08	1YrCancer	7.38E-08	0	0	0	0	0	0	0	0	0	0	0
1531	ALL		637422.5	4271115	8.27E-08	1YrCancer	8.27E-08	0	0	0	0	0	0	0	0	0	0	0
1532	ALL		637522.5	4271115	1.34E-07	1YrCancer	1.34E-07	0	0	0	0	0	0	0	0	0	0	0
1533	ALL		637547.5	4271115	1.47E-07	1YrCancer	1.47E-07	0	0	0	0	0	0	0	0	0	0	0
1534	ALL		637572.5	4271115	1.55E-07	1YrCancer	1.55E-07	0	0	0	0	0	0	0	0	0	0	0
1535	ALL		637597.5	4271115	1.58E-07	1YrCancer	1.58E-07	0	0	0	0	0	0	0	0	0	0	0
1536	ALL		637622.5	4271115	1.57E-07	1YrCancer	1.57E-07	0	0	0	0	0	0	0	0	0	0	0
1537	ALL		637647.5	4271115	1.55E-07	1YrCancer	1.55E-07	0	0	0	0	0	0	0	0	0	0	0
1538	ALL		637672.5	4271115	1.42E-07	1YrCancer	1.42E-07	0	0	0	0	0	0	0	0	0	0	0
1539	ALL		637697.5	4271115	1.28E-07	1YrCancer	1.28E-07	0	0	0	0	0	0	0	0	0	0	0
1540	ALL		637722.5	4271115	1.16E-07	1YrCancer	1.16E-07	0	0	0	0	0	0	0	0	0	0	0
1541	ALL		637747.5	4271115	1.07E-07	1YrCancer	1.07E-07	0	0	0	0	0	0	0	0	0	0	0
1542	ALL		637772.5	4271115	1.01E-07	1YrCancer	1.01E-07	0	0	0	0	0	0	0	0	0	0	0
1543	ALL		637797.5	4271115	9.77E-08	1YrCancer	9.77E-08	0	0	0	0	0	0	0	0	0	0	0
1544	ALL		637822.5	4271115	9.67E-08	1YrCancer	9.67E-08	0	0	0	0	0	0	0	0	0	0	0
1545	ALL		637847.5	4271115	9.79E-08	1YrCancer	9.79E-08	0	0	0	0	0	0	0	0	0	0	0
1546	ALL		637872.5	4271115	1.01E-07	1YrCancer	1.01E-07	0	0	0	0	0	0	0	0	0	0	0
1547	ALL		637897.5	4271115	1.06E-07	1YrCancer	1.06E-07	0	0	0	0	0	0	0	0	0	0	0
1548	ALL		637922.5	4271115	1.12E-07	1YrCancer	1.12E-07	0	0	0	0	0	0	0	0	0	0	0
1549	ALL		637947.5	4271115	1.20E-07	1YrCancer	1.20E-07	0	0	0	0	0	0	0	0	0	0	0
1550	ALL		637972.5	4271115	1.31E-07	1YrCancer	1.31E-07	0	0	0	0	0	0	0	0	0	0	0
1551	ALL		637997.5	4271115	1.55E-07	1YrCancer	1.55E-07	0	0	0	0	0	0	0	0	0	0	0
1552	ALL		638022.5	4271115	1.56E-07	1YrCancer	1.56E-07	0	0	0	0	0	0	0	0	0	0	0
1553	ALL		638047.5	4271115	1.69E-07	1YrCancer	1.69E-07	0	0	0	0	0	0	0	0	0	0	0
1554	ALL		638072.5	4271115	1.25E-07	1YrCancer	1.25E-07	0	0	0	0	0	0	0	0	0	0	0
1555	ALL		638097.5	4271115	1.02E-07	1YrCancer	1.02E-07	0	0	0	0	0	0	0	0	0	0	0
1556	ALL		638122.5	4271115	8.54E-08	1YrCancer	8.54E-08	0	0	0	0	0	0	0	0	0	0	0
1557	ALL		638147.5	4271115	7.21E-08	1YrCancer	7.21E-08	0	0	0	0	0	0	0	0	0	0	0
1558	ALL		638172.5	4271115	6.14E-08	1YrCancer	6.14E-08	0	0	0	0	0	0	0	0	0	0	0
1559	ALL		637847.5	4271140	9.35E-08	1YrCancer	9.35E-08	0	0	0	0	0	0	0	0	0	0	0
1560	ALL		637872.5	4271140	9.55E-08	1YrCancer	9.55E-08	0	0	0	0	0	0	0	0	0	0	0
1561	ALL		637897.5	4271140	9.89E-08	1YrCancer	9.89E-08	0	0	0	0	0	0	0	0	0	0	0
1562	ALL		637922.5	4271140	1.04E-07	1YrCancer	1.04E-07	0	0	0	0	0	0	0	0	0	0	0

**Exported Risk Results - Golf Course

REC	GRP	NETID	X	Y	RISK_SUM	SCENARIO	INHAL_RIS	SOIL_RISK	DERMAL_R	MMILK_RI	WATER_RI	FISH_RISK	CROP_RISK	BEEF_RISK	DAIRY_RIS	PIG_RISK	CHICKEN_R	EGG_RISK
1563	ALL		637947.5	4271140	1.11E-07	1YrCancer	1.11E-07	0	0	0	0	0	0	0	0	0	0	0
1564	ALL		637972.5	4271140	1.21E-07	1YrCancer	1.21E-07	0	0	0	0	0	0	0	0	0	0	0
1565	ALL		637997.5	4271140	1.44E-07	1YrCancer	1.44E-07	0	0	0	0	0	0	0	0	0	0	0
1566	ALL		638022.5	4271140	1.63E-07	1YrCancer	1.63E-07	0	0	0	0	0	0	0	0	0	0	0
1567	ALL		638047.5	4271140	1.58E-07	1YrCancer	1.58E-07	0	0	0	0	0	0	0	0	0	0	0
1568	ALL		638072.5	4271140	1.17E-07	1YrCancer	1.17E-07	0	0	0	0	0	0	0	0	0	0	0
1569	ALL		638097.5	4271140	9.67E-08	1YrCancer	9.67E-08	0	0	0	0	0	0	0	0	0	0	0
1570	ALL		638122.5	4271140	8.21E-08	1YrCancer	8.21E-08	0	0	0	0	0	0	0	0	0	0	0
1571	ALL		638147.5	4271140	7.03E-08	1YrCancer	7.03E-08	0	0	0	0	0	0	0	0	0	0	0
1572	ALL		638172.5	4271140	6.05E-08	1YrCancer	6.05E-08	0	0	0	0	0	0	0	0	0	0	0
1573	ALL		637847.5	4271165	8.96E-08	1YrCancer	8.96E-08	0	0	0	0	0	0	0	0	0	0	0
1574	ALL		637872.5	4271165	9.09E-08	1YrCancer	9.09E-08	0	0	0	0	0	0	0	0	0	0	0
1575	ALL		637897.5	4271165	9.34E-08	1YrCancer	9.34E-08	0	0	0	0	0	0	0	0	0	0	0
1576	ALL		637922.5	4271165	9.74E-08	1YrCancer	9.74E-08	0	0	0	0	0	0	0	0	0	0	0
1577	ALL		637947.5	4271165	1.03E-07	1YrCancer	1.03E-07	0	0	0	0	0	0	0	0	0	0	0
1578	ALL		637972.5	4271165	1.13E-07	1YrCancer	1.13E-07	0	0	0	0	0	0	0	0	0	0	0
1579	ALL		637997.5	4271165	1.37E-07	1YrCancer	1.37E-07	0	0	0	0	0	0	0	0	0	0	0
1580	ALL		638022.5	4271165	1.49E-07	1YrCancer	1.49E-07	0	0	0	0	0	0	0	0	0	0	0
1581	ALL		638047.5	4271165	1.50E-07	1YrCancer	1.50E-07	0	0	0	0	0	0	0	0	0	0	0
1582	ALL		638072.5	4271165	1.10E-07	1YrCancer	1.10E-07	0	0	0	0	0	0	0	0	0	0	0
1583	ALL		638097.5	4271165	9.17E-08	1YrCancer	9.17E-08	0	0	0	0	0	0	0	0	0	0	0
1584	ALL		638122.5	4271165	7.88E-08	1YrCancer	7.88E-08	0	0	0	0	0	0	0	0	0	0	0
1585	ALL		638147.5	4271165	6.83E-08	1YrCancer	6.83E-08	0	0	0	0	0	0	0	0	0	0	0
1586	ALL		638172.5	4271165	5.95E-08	1YrCancer	5.95E-08	0	0	0	0	0	0	0	0	0	0	0
1587	ALL		637847.5	4271190	8.60E-08	1YrCancer	8.60E-08	0	0	0	0	0	0	0	0	0	0	0
1588	ALL		637872.5	4271190	8.68E-08	1YrCancer	8.68E-08	0	0	0	0	0	0	0	0	0	0	0
1589	ALL		637897.5	4271190	8.87E-08	1YrCancer	8.87E-08	0	0	0	0	0	0	0	0	0	0	0
1590	ALL		637922.5	4271190	9.21E-08	1YrCancer	9.21E-08	0	0	0	0	0	0	0	0	0	0	0
1591	ALL		637947.5	4271190	9.74E-08	1YrCancer	9.74E-08	0	0	0	0	0	0	0	0	0	0	0
1592	ALL		637972.5	4271190	1.07E-07	1YrCancer	1.07E-07	0	0	0	0	0	0	0	0	0	0	0
1593	ALL		637997.5	4271190	1.31E-07	1YrCancer	1.31E-07	0	0	0	0	0	0	0	0	0	0	0
1594	ALL		638022.5	4271190	1.50E-07	1YrCancer	1.50E-07	0	0	0	0	0	0	0	0	0	0	0
1595	ALL		638047.5	4271190	1.43E-07	1YrCancer	1.43E-07	0	0	0	0	0	0	0	0	0	0	0
1596	ALL		638072.5	4271190	1.05E-07	1YrCancer	1.05E-07	0	0	0	0	0	0	0	0	0	0	0
1597	ALL		638097.5	4271190	8.74E-08	1YrCancer	8.74E-08	0	0	0	0	0	0	0	0	0	0	0
1598	ALL		638122.5	4271190	7.58E-08	1YrCancer	7.58E-08	0	0	0	0	0	0	0	0	0	0	0
1599	ALL		638147.5	4271190	6.64E-08	1YrCancer	6.64E-08	0	0	0	0	0	0	0	0	0	0	0
1600	ALL		638172.5	4271190	5.83E-08	1YrCancer	5.83E-08	0	0	0	0	0	0	0	0	0	0	0
1601	ALL		637847.5	4271215	8.27E-08	1YrCancer	8.27E-08	0	0	0	0	0	0	0	0	0	0	0
1602	ALL		637872.5	4271215	8.31E-08	1YrCancer	8.31E-08	0	0	0	0	0	0	0	0	0	0	0
1603	ALL		637897.5	4271215	8.47E-08	1YrCancer	8.47E-08	0	0	0	0	0	0	0	0	0	0	0
1604	ALL		637922.5	4271215	8.76E-08	1YrCancer	8.76E-08	0	0	0	0	0	0	0	0	0	0	0
1605	ALL		637947.5	4271215	9.25E-08	1YrCancer	9.25E-08	0	0	0	0	0	0	0	0	0	0	0
1606	ALL		637972.5	4271215	1.02E-07	1YrCancer	1.02E-07	0	0	0	0	0	0	0	0	0	0	0
1607	ALL		637997.5	4271215	1.26E-07	1YrCancer	1.26E-07	0	0	0	0	0	0	0	0	0	0	0
1608	ALL		638022.5	4271215	1.39E-07	1YrCancer	1.39E-07	0	0	0	0	0	0	0	0	0	0	0

**Exported Risk Results - Golf Course

REC	GRP	NETID	X	Y	RISK_SUM	SCENARIO	INHAL_RIS	SOIL_RISK	DERMAL_R	MMILK_RI	WATER_RI	FISH_RISK	CROP_RISK	BEEF_RISK	DAIRY_RIS	PIG_RISK	CHICKEN_R	EGG_RISK
1609	ALL		638047.5	4271215	1.38E-07	1YrCancer	1.38E-07	0	0	0	0	0	0	0	0	0	0	0
1610	ALL		638072.5	4271215	1.00E-07	1YrCancer	1.00E-07	0	0	0	0	0	0	0	0	0	0	0
1611	ALL		638097.5	4271215	8.37E-08	1YrCancer	8.37E-08	0	0	0	0	0	0	0	0	0	0	0
1612	ALL		638122.5	4271215	7.30E-08	1YrCancer	7.30E-08	0	0	0	0	0	0	0	0	0	0	0
1613	ALL		638147.5	4271215	6.44E-08	1YrCancer	6.44E-08	0	0	0	0	0	0	0	0	0	0	0
1614	ALL		638172.5	4271215	5.71E-08	1YrCancer	5.71E-08	0	0	0	0	0	0	0	0	0	0	0
1615	ALL		637847.5	4271240	7.96E-08	1YrCancer	7.96E-08	0	0	0	0	0	0	0	0	0	0	0
1616	ALL		637872.5	4271240	7.99E-08	1YrCancer	7.99E-08	0	0	0	0	0	0	0	0	0	0	0
1617	ALL		637897.5	4271240	8.11E-08	1YrCancer	8.11E-08	0	0	0	0	0	0	0	0	0	0	0
1618	ALL		637922.5	4271240	8.37E-08	1YrCancer	8.37E-08	0	0	0	0	0	0	0	0	0	0	0
1619	ALL		637947.5	4271240	8.84E-08	1YrCancer	8.84E-08	0	0	0	0	0	0	0	0	0	0	0
1620	ALL		637972.5	4271240	9.78E-08	1YrCancer	9.78E-08	0	0	0	0	0	0	0	0	0	0	0
1621	ALL		637997.5	4271240	1.23E-07	1YrCancer	1.23E-07	0	0	0	0	0	0	0	0	0	0	0
1622	ALL		638022.5	4271240	1.42E-07	1YrCancer	1.42E-07	0	0	0	0	0	0	0	0	0	0	0
1623	ALL		638047.5	4271240	1.33E-07	1YrCancer	1.33E-07	0	0	0	0	0	0	0	0	0	0	0
1624	ALL		638072.5	4271240	9.64E-08	1YrCancer	9.64E-08	0	0	0	0	0	0	0	0	0	0	0
1625	ALL		638097.5	4271240	8.06E-08	1YrCancer	8.06E-08	0	0	0	0	0	0	0	0	0	0	0
1626	ALL		638122.5	4271240	7.05E-08	1YrCancer	7.05E-08	0	0	0	0	0	0	0	0	0	0	0
1627	ALL		638147.5	4271240	6.26E-08	1YrCancer	6.26E-08	0	0	0	0	0	0	0	0	0	0	0
1628	ALL		638172.5	4271240	5.59E-08	1YrCancer	5.59E-08	0	0	0	0	0	0	0	0	0	0	0
1629	ALL		637847.5	4271265	7.67E-08	1YrCancer	7.67E-08	0	0	0	0	0	0	0	0	0	0	0
1630	ALL		637872.5	4271265	7.69E-08	1YrCancer	7.69E-08	0	0	0	0	0	0	0	0	0	0	0
1631	ALL		637897.5	4271265	7.80E-08	1YrCancer	7.80E-08	0	0	0	0	0	0	0	0	0	0	0
1632	ALL		637922.5	4271265	8.04E-08	1YrCancer	8.04E-08	0	0	0	0	0	0	0	0	0	0	0
1633	ALL		637947.5	4271265	8.50E-08	1YrCancer	8.50E-08	0	0	0	0	0	0	0	0	0	0	0
1634	ALL		637972.5	4271265	9.44E-08	1YrCancer	9.44E-08	0	0	0	0	0	0	0	0	0	0	0
1635	ALL		637997.5	4271265	1.20E-07	1YrCancer	1.20E-07	0	0	0	0	0	0	0	0	0	0	0
1636	ALL		638022.5	4271265	1.32E-07	1YrCancer	1.32E-07	0	0	0	0	0	0	0	0	0	0	0
1637	ALL		638047.5	4271265	1.29E-07	1YrCancer	1.29E-07	0	0	0	0	0	0	0	0	0	0	0
1638	ALL		638072.5	4271265	9.32E-08	1YrCancer	9.32E-08	0	0	0	0	0	0	0	0	0	0	0
1639	ALL		638097.5	4271265	7.79E-08	1YrCancer	7.79E-08	0	0	0	0	0	0	0	0	0	0	0
1640	ALL		638122.5	4271265	6.82E-08	1YrCancer	6.82E-08	0	0	0	0	0	0	0	0	0	0	0
1641	ALL		638147.5	4271265	6.09E-08	1YrCancer	6.09E-08	0	0	0	0	0	0	0	0	0	0	0
1642	ALL		638172.5	4271265	5.46E-08	1YrCancer	5.46E-08	0	0	0	0	0	0	0	0	0	0	0
1643	ALL		637847.5	4271290	7.38E-08	1YrCancer	7.38E-08	0	0	0	0	0	0	0	0	0	0	0
1644	ALL		637872.5	4271290	7.41E-08	1YrCancer	7.41E-08	0	0	0	0	0	0	0	0	0	0	0
1645	ALL		637897.5	4271290	7.51E-08	1YrCancer	7.51E-08	0	0	0	0	0	0	0	0	0	0	0
1646	ALL		637922.5	4271290	7.75E-08	1YrCancer	7.75E-08	0	0	0	0	0	0	0	0	0	0	0
1647	ALL		637947.5	4271290	8.20E-08	1YrCancer	8.20E-08	0	0	0	0	0	0	0	0	0	0	0
1648	ALL		637972.5	4271290	9.15E-08	1YrCancer	9.15E-08	0	0	0	0	0	0	0	0	0	0	0
1649	ALL		637997.5	4271290	1.17E-07	1YrCancer	1.17E-07	0	0	0	0	0	0	0	0	0	0	0
1650	ALL		638022.5	4271290	1.37E-07	1YrCancer	1.37E-07	0	0	0	0	0	0	0	0	0	0	0
1651	ALL		638047.5	4271290	1.26E-07	1YrCancer	1.26E-07	0	0	0	0	0	0	0	0	0	0	0
1652	ALL		638072.5	4271290	9.04E-08	1YrCancer	9.04E-08	0	0	0	0	0	0	0	0	0	0	0
1653	ALL		638097.5	4271290	7.55E-08	1YrCancer	7.55E-08	0	0	0	0	0	0	0	0	0	0	0
1654	ALL		638122.5	4271290	6.62E-08	1YrCancer	6.62E-08	0	0	0	0	0	0	0	0	0	0	0

**Exported Risk Results - Golf Course

REC	GRP	NETID	X	Y	RISK_SUM	SCENARIO	INHAL_RIS	SOIL_RISK	DERMAL_R	MMILK_RI	WATER_RI	FISH_RISK	CROP_RISK	BEEF_RISK	DAIRY_RIS	PIG_RISK	CHICKEN_R	EGG_RISK
1655	ALL		638147.5	4271290	5.93E-08	1YrCancer	5.93E-08	0	0	0	0	0	0	0	0	0	0	0
1656	ALL		638172.5	4271290	5.34E-08	1YrCancer	5.34E-08	0	0	0	0	0	0	0	0	0	0	0
1657	ALL		637847.5	4271315	7.12E-08	1YrCancer	7.12E-08	0	0	0	0	0	0	0	0	0	0	0
1658	ALL		637872.5	4271315	7.15E-08	1YrCancer	7.15E-08	0	0	0	0	0	0	0	0	0	0	0
1659	ALL		637897.5	4271315	7.26E-08	1YrCancer	7.26E-08	0	0	0	0	0	0	0	0	0	0	0
1660	ALL		637922.5	4271315	7.49E-08	1YrCancer	7.49E-08	0	0	0	0	0	0	0	0	0	0	0
1661	ALL		637947.5	4271315	7.95E-08	1YrCancer	7.95E-08	0	0	0	0	0	0	0	0	0	0	0
1662	ALL		637972.5	4271315	8.90E-08	1YrCancer	8.90E-08	0	0	0	0	0	0	0	0	0	0	0
1663	ALL		637997.5	4271315	1.15E-07	1YrCancer	1.15E-07	0	0	0	0	0	0	0	0	0	0	0
1664	ALL		638022.5	4271315	1.27E-07	1YrCancer	1.27E-07	0	0	0	0	0	0	0	0	0	0	0
1665	ALL		638047.5	4271315	1.22E-07	1YrCancer	1.22E-07	0	0	0	0	0	0	0	0	0	0	0
1666	ALL		638072.5	4271315	8.80E-08	1YrCancer	8.80E-08	0	0	0	0	0	0	0	0	0	0	0
1667	ALL		638097.5	4271315	7.34E-08	1YrCancer	7.34E-08	0	0	0	0	0	0	0	0	0	0	0
1668	ALL		638122.5	4271315	6.44E-08	1YrCancer	6.44E-08	0	0	0	0	0	0	0	0	0	0	0
1669	ALL		638147.5	4271315	5.77E-08	1YrCancer	5.77E-08	0	0	0	0	0	0	0	0	0	0	0
1670	ALL		638172.5	4271315	5.22E-08	1YrCancer	5.22E-08	0	0	0	0	0	0	0	0	0	0	0
1671	ALL		637847.5	4271340	6.88E-08	1YrCancer	6.88E-08	0	0	0	0	0	0	0	0	0	0	0
1672	ALL		637872.5	4271340	6.92E-08	1YrCancer	6.92E-08	0	0	0	0	0	0	0	0	0	0	0
1673	ALL		637897.5	4271340	7.03E-08	1YrCancer	7.03E-08	0	0	0	0	0	0	0	0	0	0	0
1674	ALL		637922.5	4271340	7.26E-08	1YrCancer	7.26E-08	0	0	0	0	0	0	0	0	0	0	0
1675	ALL		637947.5	4271340	7.72E-08	1YrCancer	7.72E-08	0	0	0	0	0	0	0	0	0	0	0
1676	ALL		637972.5	4271340	8.69E-08	1YrCancer	8.69E-08	0	0	0	0	0	0	0	0	0	0	0
1677	ALL		637997.5	4271340	1.14E-07	1YrCancer	1.14E-07	0	0	0	0	0	0	0	0	0	0	0
1678	ALL		638022.5	4271340	1.33E-07	1YrCancer	1.33E-07	0	0	0	0	0	0	0	0	0	0	0
1679	ALL		638047.5	4271340	1.20E-07	1YrCancer	1.20E-07	0	0	0	0	0	0	0	0	0	0	0
1680	ALL		638072.5	4271340	8.58E-08	1YrCancer	8.58E-08	0	0	0	0	0	0	0	0	0	0	0
1681	ALL		638097.5	4271340	7.15E-08	1YrCancer	7.15E-08	0	0	0	0	0	0	0	0	0	0	0
1682	ALL		638122.5	4271340	6.28E-08	1YrCancer	6.28E-08	0	0	0	0	0	0	0	0	0	0	0
1683	ALL		638147.5	4271340	5.63E-08	1YrCancer	5.63E-08	0	0	0	0	0	0	0	0	0	0	0
1684	ALL		638172.5	4271340	5.11E-08	1YrCancer	5.11E-08	0	0	0	0	0	0	0	0	0	0	0
1685	ALL		637847.5	4271365	6.65E-08	1YrCancer	6.65E-08	0	0	0	0	0	0	0	0	0	0	0
1686	ALL		637872.5	4271365	6.70E-08	1YrCancer	6.70E-08	0	0	0	0	0	0	0	0	0	0	0
1687	ALL		637897.5	4271365	6.81E-08	1YrCancer	6.81E-08	0	0	0	0	0	0	0	0	0	0	0
1688	ALL		637922.5	4271365	7.05E-08	1YrCancer	7.05E-08	0	0	0	0	0	0	0	0	0	0	0
1689	ALL		637947.5	4271365	7.52E-08	1YrCancer	7.52E-08	0	0	0	0	0	0	0	0	0	0	0
1690	ALL		637972.5	4271365	8.50E-08	1YrCancer	8.50E-08	0	0	0	0	0	0	0	0	0	0	0
1691	ALL		637997.5	4271365	1.12E-07	1YrCancer	1.12E-07	0	0	0	0	0	0	0	0	0	0	0
1692	ALL		638022.5	4271365	1.23E-07	1YrCancer	1.23E-07	0	0	0	0	0	0	0	0	0	0	0
1693	ALL		638047.5	4271365	1.17E-07	1YrCancer	1.17E-07	0	0	0	0	0	0	0	0	0	0	0
1694	ALL		638072.5	4271365	8.39E-08	1YrCancer	8.39E-08	0	0	0	0	0	0	0	0	0	0	0
1695	ALL		638097.5	4271365	6.98E-08	1YrCancer	6.98E-08	0	0	0	0	0	0	0	0	0	0	0
1696	ALL		638122.5	4271365	6.13E-08	1YrCancer	6.13E-08	0	0	0	0	0	0	0	0	0	0	0
1697	ALL		638147.5	4271365	5.51E-08	1YrCancer	5.51E-08	0	0	0	0	0	0	0	0	0	0	0
1698	ALL		638172.5	4271365	5.01E-08	1YrCancer	5.01E-08	0	0	0	0	0	0	0	0	0	0	0
1699	ALL		637847.5	4271390	6.43E-08	1YrCancer	6.43E-08	0	0	0	0	0	0	0	0	0	0	0
1700	ALL		637872.5	4271390	6.49E-08	1YrCancer	6.49E-08	0	0	0	0	0	0	0	0	0	0	0

**Exported Risk Results - Golf Course

REC	GRP	NETID	X	Y	RISK_SUM	SCENARIO	INHAL_RIS	SOIL_RISK	DERMAL_R	MMILK_RI	WATER_RI	FISH_RISK	CROP_RISK	BEEF_RISK	DAIRY_RIS	PIG_RISK	CHICKEN_R	EGG_RISK
1701	ALL		637897.5	4271390	6.62E-08	1YrCancer	6.62E-08	0	0	0	0	0	0	0	0	0	0	0
1702	ALL		637922.5	4271390	6.87E-08	1YrCancer	6.87E-08	0	0	0	0	0	0	0	0	0	0	0
1703	ALL		637947.5	4271390	7.34E-08	1YrCancer	7.34E-08	0	0	0	0	0	0	0	0	0	0	0
1704	ALL		637972.5	4271390	8.34E-08	1YrCancer	8.34E-08	0	0	0	0	0	0	0	0	0	0	0
1705	ALL		637997.5	4271390	1.11E-07	1YrCancer	1.11E-07	0	0	0	0	0	0	0	0	0	0	0
1706	ALL		638022.5	4271390	1.30E-07	1YrCancer	1.30E-07	0	0	0	0	0	0	0	0	0	0	0
1707	ALL		638047.5	4271390	1.15E-07	1YrCancer	1.15E-07	0	0	0	0	0	0	0	0	0	0	0
1708	ALL		638072.5	4271390	8.21E-08	1YrCancer	8.21E-08	0	0	0	0	0	0	0	0	0	0	0
1709	ALL		638097.5	4271390	6.82E-08	1YrCancer	6.82E-08	0	0	0	0	0	0	0	0	0	0	0
1710	ALL		638122.5	4271390	5.99E-08	1YrCancer	5.99E-08	0	0	0	0	0	0	0	0	0	0	0
1711	ALL		638147.5	4271390	5.39E-08	1YrCancer	5.39E-08	0	0	0	0	0	0	0	0	0	0	0
1712	ALL		638172.5	4271390	4.91E-08	1YrCancer	4.91E-08	0	0	0	0	0	0	0	0	0	0	0
1713	ALL		637847.5	4271415	6.23E-08	1YrCancer	6.23E-08	0	0	0	0	0	0	0	0	0	0	0
1714	ALL		637872.5	4271415	6.30E-08	1YrCancer	6.30E-08	0	0	0	0	0	0	0	0	0	0	0
1715	ALL		637897.5	4271415	6.44E-08	1YrCancer	6.44E-08	0	0	0	0	0	0	0	0	0	0	0
1716	ALL		637922.5	4271415	6.70E-08	1YrCancer	6.70E-08	0	0	0	0	0	0	0	0	0	0	0
1717	ALL		637947.5	4271415	7.18E-08	1YrCancer	7.18E-08	0	0	0	0	0	0	0	0	0	0	0
1718	ALL		637972.5	4271415	8.19E-08	1YrCancer	8.19E-08	0	0	0	0	0	0	0	0	0	0	0
1719	ALL		637997.5	4271415	1.10E-07	1YrCancer	1.10E-07	0	0	0	0	0	0	0	0	0	0	0
1720	ALL		638022.5	4271415	1.20E-07	1YrCancer	1.20E-07	0	0	0	0	0	0	0	0	0	0	0
1721	ALL		638047.5	4271415	1.13E-07	1YrCancer	1.13E-07	0	0	0	0	0	0	0	0	0	0	0
1722	ALL		638072.5	4271415	8.05E-08	1YrCancer	8.05E-08	0	0	0	0	0	0	0	0	0	0	0
1723	ALL		638097.5	4271415	6.69E-08	1YrCancer	6.69E-08	0	0	0	0	0	0	0	0	0	0	0
1724	ALL		638122.5	4271415	5.87E-08	1YrCancer	5.87E-08	0	0	0	0	0	0	0	0	0	0	0
1725	ALL		638147.5	4271415	5.28E-08	1YrCancer	5.28E-08	0	0	0	0	0	0	0	0	0	0	0
1726	ALL		638172.5	4271415	4.82E-08	1YrCancer	4.82E-08	0	0	0	0	0	0	0	0	0	0	0
1727	ALL		637847.5	4271440	6.03E-08	1YrCancer	6.03E-08	0	0	0	0	0	0	0	0	0	0	0
1728	ALL		637872.5	4271440	6.12E-08	1YrCancer	6.12E-08	0	0	0	0	0	0	0	0	0	0	0
1729	ALL		637897.5	4271440	6.27E-08	1YrCancer	6.27E-08	0	0	0	0	0	0	0	0	0	0	0
1730	ALL		637922.5	4271440	6.54E-08	1YrCancer	6.54E-08	0	0	0	0	0	0	0	0	0	0	0
1731	ALL		637947.5	4271440	7.03E-08	1YrCancer	7.03E-08	0	0	0	0	0	0	0	0	0	0	0
1732	ALL		637972.5	4271440	8.06E-08	1YrCancer	8.06E-08	0	0	0	0	0	0	0	0	0	0	0
1733	ALL		637997.5	4271440	1.09E-07	1YrCancer	1.09E-07	0	0	0	0	0	0	0	0	0	0	0
1734	ALL		638022.5	4271440	1.29E-07	1YrCancer	1.29E-07	0	0	0	0	0	0	0	0	0	0	0
1735	ALL		638047.5	4271440	1.11E-07	1YrCancer	1.11E-07	0	0	0	0	0	0	0	0	0	0	0
1736	ALL		638072.5	4271440	7.91E-08	1YrCancer	7.91E-08	0	0	0	0	0	0	0	0	0	0	0
1737	ALL		638097.5	4271440	6.56E-08	1YrCancer	6.56E-08	0	0	0	0	0	0	0	0	0	0	0
1738	ALL		638122.5	4271440	5.75E-08	1YrCancer	5.75E-08	0	0	0	0	0	0	0	0	0	0	0
1739	ALL		638147.5	4271440	5.18E-08	1YrCancer	5.18E-08	0	0	0	0	0	0	0	0	0	0	0
1740	ALL		638172.5	4271440	4.73E-08	1YrCancer	4.73E-08	0	0	0	0	0	0	0	0	0	0	0
1741	ALL		637847.5	4271465	5.85E-08	1YrCancer	5.85E-08	0	0	0	0	0	0	0	0	0	0	0
1742	ALL		637872.5	4271465	5.95E-08	1YrCancer	5.95E-08	0	0	0	0	0	0	0	0	0	0	0
1743	ALL		637897.5	4271465	6.11E-08	1YrCancer	6.11E-08	0	0	0	0	0	0	0	0	0	0	0
1744	ALL		637922.5	4271465	6.39E-08	1YrCancer	6.39E-08	0	0	0	0	0	0	0	0	0	0	0
1745	ALL		637947.5	4271465	6.90E-08	1YrCancer	6.90E-08	0	0	0	0	0	0	0	0	0	0	0
1746	ALL		637972.5	4271465	7.94E-08	1YrCancer	7.94E-08	0	0	0	0	0	0	0	0	0	0	0

**Exported Risk Results - Golf Course

REC	GRP	NETID	X	Y	RISK_SUM	SCENARIO	INHAL_RIS	SOIL_RISK	DERMAL_R	MMILK_RI	WATER_RI	FISH_RISK	CROP_RISK	BEEF_RISK	DAIRY_RIS	PIG_RISK	CHICKEN_R	EGG_RISK
1747	ALL		637997.5	4271465	1.09E-07	1YrCancer	1.09E-07	0	0	0	0	0	0	0	0	0	0	0
1748	ALL		638022.5	4271465	1.18E-07	1YrCancer	1.18E-07	0	0	0	0	0	0	0	0	0	0	0
1749	ALL		638047.5	4271465	1.08E-07	1YrCancer	1.08E-07	0	0	0	0	0	0	0	0	0	0	0
1750	ALL		638072.5	4271465	7.76E-08	1YrCancer	7.76E-08	0	0	0	0	0	0	0	0	0	0	0
1751	ALL		638097.5	4271465	6.44E-08	1YrCancer	6.44E-08	0	0	0	0	0	0	0	0	0	0	0
1752	ALL		638122.5	4271465	5.65E-08	1YrCancer	5.65E-08	0	0	0	0	0	0	0	0	0	0	0
1753	ALL		638147.5	4271465	5.09E-08	1YrCancer	5.09E-08	0	0	0	0	0	0	0	0	0	0	0
1754	ALL		638172.5	4271465	4.65E-08	1YrCancer	4.65E-08	0	0	0	0	0	0	0	0	0	0	0
1755	ALL		637847.5	4271490	5.67E-08	1YrCancer	5.67E-08	0	0	0	0	0	0	0	0	0	0	0
1756	ALL		637872.5	4271490	5.79E-08	1YrCancer	5.79E-08	0	0	0	0	0	0	0	0	0	0	0
1757	ALL		637897.5	4271490	5.96E-08	1YrCancer	5.96E-08	0	0	0	0	0	0	0	0	0	0	0
1758	ALL		637922.5	4271490	6.25E-08	1YrCancer	6.25E-08	0	0	0	0	0	0	0	0	0	0	0
1759	ALL		637947.5	4271490	6.77E-08	1YrCancer	6.77E-08	0	0	0	0	0	0	0	0	0	0	0
1760	ALL		637972.5	4271490	7.84E-08	1YrCancer	7.84E-08	0	0	0	0	0	0	0	0	0	0	0
1761	ALL		637997.5	4271490	1.08E-07	1YrCancer	1.08E-07	0	0	0	0	0	0	0	0	0	0	0
1762	ALL		638022.5	4271490	1.27E-07	1YrCancer	1.27E-07	0	0	0	0	0	0	0	0	0	0	0
1763	ALL		638047.5	4271490	1.07E-07	1YrCancer	1.07E-07	0	0	0	0	0	0	0	0	0	0	0
1764	ALL		638072.5	4271490	7.64E-08	1YrCancer	7.64E-08	0	0	0	0	0	0	0	0	0	0	0
1765	ALL		638097.5	4271490	6.33E-08	1YrCancer	6.33E-08	0	0	0	0	0	0	0	0	0	0	0
1766	ALL		638122.5	4271490	5.55E-08	1YrCancer	5.55E-08	0	0	0	0	0	0	0	0	0	0	0
1767	ALL		638147.5	4271490	5.00E-08	1YrCancer	5.00E-08	0	0	0	0	0	0	0	0	0	0	0
1768	ALL		638172.5	4271490	4.57E-08	1YrCancer	4.57E-08	0	0	0	0	0	0	0	0	0	0	0
1769	ALL		637847.5	4271515	5.51E-08	1YrCancer	5.51E-08	0	0	0	0	0	0	0	0	0	0	0
1770	ALL		637872.5	4271515	5.63E-08	1YrCancer	5.63E-08	0	0	0	0	0	0	0	0	0	0	0
1771	ALL		637897.5	4271515	5.82E-08	1YrCancer	5.82E-08	0	0	0	0	0	0	0	0	0	0	0
1772	ALL		637922.5	4271515	6.12E-08	1YrCancer	6.12E-08	0	0	0	0	0	0	0	0	0	0	0
1773	ALL		637947.5	4271515	6.66E-08	1YrCancer	6.66E-08	0	0	0	0	0	0	0	0	0	0	0
1774	ALL		637972.5	4271515	7.74E-08	1YrCancer	7.74E-08	0	0	0	0	0	0	0	0	0	0	0
1775	ALL		637997.5	4271515	1.08E-07	1YrCancer	1.08E-07	0	0	0	0	0	0	0	0	0	0	0
1776	ALL		638022.5	4271515	1.16E-07	1YrCancer	1.16E-07	0	0	0	0	0	0	0	0	0	0	0
1777	ALL		638047.5	4271515	1.05E-07	1YrCancer	1.05E-07	0	0	0	0	0	0	0	0	0	0	0
1778	ALL		638072.5	4271515	7.52E-08	1YrCancer	7.52E-08	0	0	0	0	0	0	0	0	0	0	0
1779	ALL		638097.5	4271515	6.23E-08	1YrCancer	6.23E-08	0	0	0	0	0	0	0	0	0	0	0
1780	ALL		638122.5	4271515	5.46E-08	1YrCancer	5.46E-08	0	0	0	0	0	0	0	0	0	0	0
1781	ALL		638147.5	4271515	4.92E-08	1YrCancer	4.92E-08	0	0	0	0	0	0	0	0	0	0	0
1782	ALL		638172.5	4271515	4.50E-08	1YrCancer	4.50E-08	0	0	0	0	0	0	0	0	0	0	0
1783	ALL		637847.5	4271540	5.36E-08	1YrCancer	5.36E-08	0	0	0	0	0	0	0	0	0	0	0
1784	ALL		637872.5	4271540	5.49E-08	1YrCancer	5.49E-08	0	0	0	0	0	0	0	0	0	0	0
1785	ALL		637897.5	4271540	5.69E-08	1YrCancer	5.69E-08	0	0	0	0	0	0	0	0	0	0	0
1786	ALL		637922.5	4271540	6.00E-08	1YrCancer	6.00E-08	0	0	0	0	0	0	0	0	0	0	0
1787	ALL		637947.5	4271540	6.55E-08	1YrCancer	6.55E-08	0	0	0	0	0	0	0	0	0	0	0
1788	ALL		637972.5	4271540	7.65E-08	1YrCancer	7.65E-08	0	0	0	0	0	0	0	0	0	0	0
1789	ALL		637997.5	4271540	1.07E-07	1YrCancer	1.07E-07	0	0	0	0	0	0	0	0	0	0	0
1790	ALL		638022.5	4271540	1.26E-07	1YrCancer	1.26E-07	0	0	0	0	0	0	0	0	0	0	0
1791	ALL		638047.5	4271540	1.04E-07	1YrCancer	1.04E-07	0	0	0	0	0	0	0	0	0	0	0
1792	ALL		638072.5	4271540	7.42E-08	1YrCancer	7.42E-08	0	0	0	0	0	0	0	0	0	0	0

**Exported Risk Results - Golf Course

REC	GRP	NETID	X	Y	RISK_SUM	SCENARIO	INHAL_RIS	SOIL_RISK	DERMAL_R	MMILK_RI	WATER_RI	FISH_RISK	CROP_RISK	BEEF_RISK	DAIRY_RIS	PIG_RISK	CHICKEN_R	EGG_RISK
1793	ALL		638097.5	4271540	6.14E-08	1YrCancer	6.14E-08	0	0	0	0	0	0	0	0	0	0	0
1794	ALL		638122.5	4271540	5.37E-08	1YrCancer	5.37E-08	0	0	0	0	0	0	0	0	0	0	0
1795	ALL		638147.5	4271540	4.84E-08	1YrCancer	4.84E-08	0	0	0	0	0	0	0	0	0	0	0
1796	ALL		638172.5	4271540	4.43E-08	1YrCancer	4.43E-08	0	0	0	0	0	0	0	0	0	0	0
1797	ALL		637847.5	4271565	5.21E-08	1YrCancer	5.21E-08	0	0	0	0	0	0	0	0	0	0	0
1798	ALL		637872.5	4271565	5.36E-08	1YrCancer	5.36E-08	0	0	0	0	0	0	0	0	0	0	0
1799	ALL		637897.5	4271565	5.57E-08	1YrCancer	5.57E-08	0	0	0	0	0	0	0	0	0	0	0
1800	ALL		637922.5	4271565	5.89E-08	1YrCancer	5.89E-08	0	0	0	0	0	0	0	0	0	0	0
1801	ALL		637947.5	4271565	6.45E-08	1YrCancer	6.45E-08	0	0	0	0	0	0	0	0	0	0	0
1802	ALL		637972.5	4271565	7.57E-08	1YrCancer	7.57E-08	0	0	0	0	0	0	0	0	0	0	0
1803	ALL		637997.5	4271565	1.07E-07	1YrCancer	1.07E-07	0	0	0	0	0	0	0	0	0	0	0
1804	ALL		638022.5	4271565	1.14E-07	1YrCancer	1.14E-07	0	0	0	0	0	0	0	0	0	0	0
1805	ALL		638047.5	4271565	1.02E-07	1YrCancer	1.02E-07	0	0	0	0	0	0	0	0	0	0	0
1806	ALL		638072.5	4271565	7.32E-08	1YrCancer	7.32E-08	0	0	0	0	0	0	0	0	0	0	0
1807	ALL		638097.5	4271565	6.05E-08	1YrCancer	6.05E-08	0	0	0	0	0	0	0	0	0	0	0
1808	ALL		638122.5	4271565	5.30E-08	1YrCancer	5.30E-08	0	0	0	0	0	0	0	0	0	0	0
1809	ALL		638147.5	4271565	4.77E-08	1YrCancer	4.77E-08	0	0	0	0	0	0	0	0	0	0	0
1810	ALL		638172.5	4271565	4.36E-08	1YrCancer	4.36E-08	0	0	0	0	0	0	0	0	0	0	0
1811	ALL		638168.8	4271619	4.29E-08	1YrCancer	4.29E-08	0	0	0	0	0	0	0	0	0	0	0
1812	ALL		638168.8	4272069	3.51E-08	1YrCancer	3.51E-08	0	0	0	0	0	0	0	0	0	0	0
1813	ALL		637843.8	4272094	3.78E-08	1YrCancer	3.78E-08	0	0	0	0	0	0	0	0	0	0	0
1814	ALL		637868.8	4272094	3.97E-08	1YrCancer	3.97E-08	0	0	0	0	0	0	0	0	0	0	0
1815	ALL		637893.8	4272094	4.24E-08	1YrCancer	4.24E-08	0	0	0	0	0	0	0	0	0	0	0
1816	ALL		637918.8	4272094	4.64E-08	1YrCancer	4.64E-08	0	0	0	0	0	0	0	0	0	0	0
1817	ALL		637943.8	4272094	5.29E-08	1YrCancer	5.29E-08	0	0	0	0	0	0	0	0	0	0	0
1818	ALL		637968.8	4272094	6.58E-08	1YrCancer	6.58E-08	0	0	0	0	0	0	0	0	0	0	0
1819	ALL		637993.8	4272094	1.03E-07	1YrCancer	1.03E-07	0	0	0	0	0	0	0	0	0	0	0
1820	ALL		638018.8	4272094	1.14E-07	1YrCancer	1.14E-07	0	0	0	0	0	0	0	0	0	0	0
1821	ALL		638043.8	4272094	8.62E-08	1YrCancer	8.62E-08	0	0	0	0	0	0	0	0	0	0	0
1822	ALL		638068.8	4272094	6.10E-08	1YrCancer	6.10E-08	0	0	0	0	0	0	0	0	0	0	0
1823	ALL		638093.8	4272094	4.96E-08	1YrCancer	4.96E-08	0	0	0	0	0	0	0	0	0	0	0
1824	ALL		638118.8	4272094	4.28E-08	1YrCancer	4.28E-08	0	0	0	0	0	0	0	0	0	0	0
1825	ALL		638143.8	4272094	3.81E-08	1YrCancer	3.81E-08	0	0	0	0	0	0	0	0	0	0	0
1826	ALL		638168.8	4272094	3.47E-08	1YrCancer	3.47E-08	0	0	0	0	0	0	0	0	0	0	0
1827	ALL		637843.8	4272119	3.79E-08	1YrCancer	3.79E-08	0	0	0	0	0	0	0	0	0	0	0
1828	ALL		637868.8	4272119	3.98E-08	1YrCancer	3.98E-08	0	0	0	0	0	0	0	0	0	0	0
1829	ALL		637893.8	4272119	4.25E-08	1YrCancer	4.25E-08	0	0	0	0	0	0	0	0	0	0	0
1830	ALL		637918.8	4272119	4.64E-08	1YrCancer	4.64E-08	0	0	0	0	0	0	0	0	0	0	0
1831	ALL		637943.8	4272119	5.30E-08	1YrCancer	5.30E-08	0	0	0	0	0	0	0	0	0	0	0
1832	ALL		637968.8	4272119	6.59E-08	1YrCancer	6.59E-08	0	0	0	0	0	0	0	0	0	0	0
1833	ALL		637993.8	4272119	1.04E-07	1YrCancer	1.04E-07	0	0	0	0	0	0	0	0	0	0	0
1834	ALL		638018.8	4272119	1.03E-07	1YrCancer	1.03E-07	0	0	0	0	0	0	0	0	0	0	0
1835	ALL		638043.8	4272119	8.54E-08	1YrCancer	8.54E-08	0	0	0	0	0	0	0	0	0	0	0
1836	ALL		638068.8	4272119	6.05E-08	1YrCancer	6.05E-08	0	0	0	0	0	0	0	0	0	0	0
1837	ALL		638093.8	4272119	4.91E-08	1YrCancer	4.91E-08	0	0	0	0	0	0	0	0	0	0	0
1838	ALL		638118.8	4272119	4.23E-08	1YrCancer	4.23E-08	0	0	0	0	0	0	0	0	0	0	0

**Exported Risk Results - Golf Course

REC	GRP	NETID	X	Y	RISK_SUM	SCENARIO	INHAL_RIS	SOIL_RISK	DERMAL_R	MMILK_RI	WATER_RI	FISH_RISK	CROP_RISK	BEEF_RISK	DAIRY_RIS	PIG_RISK	CHICKEN_R	EGG_RISK
1839	ALL		638143.8	4272119	3.77E-08	1YrCancer	3.77E-08	0	0	0	0	0	0	0	0	0	0	0
1840	ALL		638168.8	4272119	3.43E-08	1YrCancer	3.43E-08	0	0	0	0	0	0	0	0	0	0	0
1841	ALL		637843.8	4272144	3.81E-08	1YrCancer	3.81E-08	0	0	0	0	0	0	0	0	0	0	0
1842	ALL		637868.8	4272144	4.00E-08	1YrCancer	4.00E-08	0	0	0	0	0	0	0	0	0	0	0
1843	ALL		637893.8	4272144	4.26E-08	1YrCancer	4.26E-08	0	0	0	0	0	0	0	0	0	0	0
1844	ALL		637918.8	4272144	4.65E-08	1YrCancer	4.65E-08	0	0	0	0	0	0	0	0	0	0	0
1845	ALL		637943.8	4272144	5.31E-08	1YrCancer	5.31E-08	0	0	0	0	0	0	0	0	0	0	0
1846	ALL		637968.8	4272144	6.61E-08	1YrCancer	6.61E-08	0	0	0	0	0	0	0	0	0	0	0
1847	ALL		637993.8	4272144	1.05E-07	1YrCancer	1.05E-07	0	0	0	0	0	0	0	0	0	0	0
1848	ALL		638018.8	4272144	1.14E-07	1YrCancer	1.14E-07	0	0	0	0	0	0	0	0	0	0	0
1849	ALL		638043.8	4272144	8.46E-08	1YrCancer	8.46E-08	0	0	0	0	0	0	0	0	0	0	0
1850	ALL		638068.8	4272144	5.99E-08	1YrCancer	5.99E-08	0	0	0	0	0	0	0	0	0	0	0
1851	ALL		638093.8	4272144	4.86E-08	1YrCancer	4.86E-08	0	0	0	0	0	0	0	0	0	0	0
1852	ALL		638118.8	4272144	4.18E-08	1YrCancer	4.18E-08	0	0	0	0	0	0	0	0	0	0	0
1853	ALL		638143.8	4272144	3.72E-08	1YrCancer	3.72E-08	0	0	0	0	0	0	0	0	0	0	0
1854	ALL		638168.8	4272144	3.38E-08	1YrCancer	3.38E-08	0	0	0	0	0	0	0	0	0	0	0
1855	ALL		637843.8	4272169	3.84E-08	1YrCancer	3.84E-08	0	0	0	0	0	0	0	0	0	0	0
1856	ALL		637868.8	4272169	4.03E-08	1YrCancer	4.03E-08	0	0	0	0	0	0	0	0	0	0	0
1857	ALL		637893.8	4272169	4.29E-08	1YrCancer	4.29E-08	0	0	0	0	0	0	0	0	0	0	0
1858	ALL		637918.8	4272169	4.67E-08	1YrCancer	4.67E-08	0	0	0	0	0	0	0	0	0	0	0
1859	ALL		637943.8	4272169	5.33E-08	1YrCancer	5.33E-08	0	0	0	0	0	0	0	0	0	0	0
1860	ALL		637968.8	4272169	6.63E-08	1YrCancer	6.63E-08	0	0	0	0	0	0	0	0	0	0	0
1861	ALL		637993.8	4272169	1.06E-07	1YrCancer	1.06E-07	0	0	0	0	0	0	0	0	0	0	0
1862	ALL		638018.8	4272169	1.03E-07	1YrCancer	1.03E-07	0	0	0	0	0	0	0	0	0	0	0
1863	ALL		638043.8	4272169	8.38E-08	1YrCancer	8.38E-08	0	0	0	0	0	0	0	0	0	0	0
1864	ALL		638068.8	4272169	5.93E-08	1YrCancer	5.93E-08	0	0	0	0	0	0	0	0	0	0	0
1865	ALL		638093.8	4272169	4.80E-08	1YrCancer	4.80E-08	0	0	0	0	0	0	0	0	0	0	0
1866	ALL		638118.8	4272169	4.13E-08	1YrCancer	4.13E-08	0	0	0	0	0	0	0	0	0	0	0
1867	ALL		638143.8	4272169	3.67E-08	1YrCancer	3.67E-08	0	0	0	0	0	0	0	0	0	0	0
1868	ALL		638168.8	4272169	3.34E-08	1YrCancer	3.34E-08	0	0	0	0	0	0	0	0	0	0	0
1869	ALL		637843.8	4272194	3.90E-08	1YrCancer	3.90E-08	0	0	0	0	0	0	0	0	0	0	0
1870	ALL		637868.8	4272194	4.08E-08	1YrCancer	4.08E-08	0	0	0	0	0	0	0	0	0	0	0
1871	ALL		637893.8	4272194	4.33E-08	1YrCancer	4.33E-08	0	0	0	0	0	0	0	0	0	0	0
1872	ALL		637918.8	4272194	4.72E-08	1YrCancer	4.72E-08	0	0	0	0	0	0	0	0	0	0	0
1873	ALL		637943.8	4272194	5.37E-08	1YrCancer	5.37E-08	0	0	0	0	0	0	0	0	0	0	0
1874	ALL		637968.8	4272194	6.67E-08	1YrCancer	6.67E-08	0	0	0	0	0	0	0	0	0	0	0
1875	ALL		637993.8	4272194	1.07E-07	1YrCancer	1.07E-07	0	0	0	0	0	0	0	0	0	0	0
1876	ALL		638018.8	4272194	1.14E-07	1YrCancer	1.14E-07	0	0	0	0	0	0	0	0	0	0	0
1877	ALL		638043.8	4272194	8.30E-08	1YrCancer	8.30E-08	0	0	0	0	0	0	0	0	0	0	0
1878	ALL		638068.8	4272194	5.87E-08	1YrCancer	5.87E-08	0	0	0	0	0	0	0	0	0	0	0
1879	ALL		638093.8	4272194	4.74E-08	1YrCancer	4.74E-08	0	0	0	0	0	0	0	0	0	0	0
1880	ALL		638118.8	4272194	4.07E-08	1YrCancer	4.07E-08	0	0	0	0	0	0	0	0	0	0	0
1881	ALL		638143.8	4272194	3.62E-08	1YrCancer	3.62E-08	0	0	0	0	0	0	0	0	0	0	0
1882	ALL		638168.8	4272194	3.29E-08	1YrCancer	3.29E-08	0	0	0	0	0	0	0	0	0	0	0
1883	ALL		637843.8	4272219	3.99E-08	1YrCancer	3.99E-08	0	0	0	0	0	0	0	0	0	0	0
1884	ALL		637868.8	4272219	4.17E-08	1YrCancer	4.17E-08	0	0	0	0	0	0	0	0	0	0	0

**Exported Risk Results - Golf Course

REC	GRP	NETID	X	Y	RISK_SUM	SCENARIO	INHAL_RIS	SOIL_RISK	DERMAL_R	MMILK_RI	WATER_RI	FISH_RISK	CROP_RISK	BEEF_RISK	DAIRY_RIS	PIG_RISK	CHICKEN_R	EGG_RISK
1885	ALL		637893.8	4272219	4.41E-08	1YrCancer	4.41E-08	0	0	0	0	0	0	0	0	0	0	0
1886	ALL		637918.8	4272219	4.79E-08	1YrCancer	4.79E-08	0	0	0	0	0	0	0	0	0	0	0
1887	ALL		637943.8	4272219	5.43E-08	1YrCancer	5.43E-08	0	0	0	0	0	0	0	0	0	0	0
1888	ALL		637968.8	4272219	6.74E-08	1YrCancer	6.74E-08	0	0	0	0	0	0	0	0	0	0	0
1889	ALL		637993.8	4272219	1.08E-07	1YrCancer	1.08E-07	0	0	0	0	0	0	0	0	0	0	0
1890	ALL		638018.8	4272219	1.02E-07	1YrCancer	1.02E-07	0	0	0	0	0	0	0	0	0	0	0
1891	ALL		638043.8	4272219	8.21E-08	1YrCancer	8.21E-08	0	0	0	0	0	0	0	0	0	0	0
1892	ALL		638068.8	4272219	5.80E-08	1YrCancer	5.80E-08	0	0	0	0	0	0	0	0	0	0	0
1893	ALL		638093.8	4272219	4.68E-08	1YrCancer	4.68E-08	0	0	0	0	0	0	0	0	0	0	0
1894	ALL		638118.8	4272219	4.01E-08	1YrCancer	4.01E-08	0	0	0	0	0	0	0	0	0	0	0
1895	ALL		638143.8	4272219	3.57E-08	1YrCancer	3.57E-08	0	0	0	0	0	0	0	0	0	0	0
1896	ALL		638168.8	4272219	3.24E-08	1YrCancer	3.24E-08	0	0	0	0	0	0	0	0	0	0	0
1897	ALL		637843.8	4272244	4.15E-08	1YrCancer	4.15E-08	0	0	0	0	0	0	0	0	0	0	0
1898	ALL		637868.8	4272244	4.31E-08	1YrCancer	4.31E-08	0	0	0	0	0	0	0	0	0	0	0
1899	ALL		637893.8	4272244	4.55E-08	1YrCancer	4.55E-08	0	0	0	0	0	0	0	0	0	0	0
1900	ALL		637918.8	4272244	4.91E-08	1YrCancer	4.91E-08	0	0	0	0	0	0	0	0	0	0	0
1901	ALL		637943.8	4272244	5.53E-08	1YrCancer	5.53E-08	0	0	0	0	0	0	0	0	0	0	0
1902	ALL		637968.8	4272244	6.83E-08	1YrCancer	6.83E-08	0	0	0	0	0	0	0	0	0	0	0
1903	ALL		637993.8	4272244	1.09E-07	1YrCancer	1.09E-07	0	0	0	0	0	0	0	0	0	0	0
1904	ALL		638018.8	4272244	1.14E-07	1YrCancer	1.14E-07	0	0	0	0	0	0	0	0	0	0	0
1905	ALL		638043.8	4272244	8.11E-08	1YrCancer	8.11E-08	0	0	0	0	0	0	0	0	0	0	0
1906	ALL		638068.8	4272244	5.71E-08	1YrCancer	5.71E-08	0	0	0	0	0	0	0	0	0	0	0
1907	ALL		638093.8	4272244	4.60E-08	1YrCancer	4.60E-08	0	0	0	0	0	0	0	0	0	0	0
1908	ALL		638118.8	4272244	3.94E-08	1YrCancer	3.94E-08	0	0	0	0	0	0	0	0	0	0	0
1909	ALL		638143.8	4272244	3.51E-08	1YrCancer	3.51E-08	0	0	0	0	0	0	0	0	0	0	0
1910	ALL		638168.8	4272244	3.19E-08	1YrCancer	3.19E-08	0	0	0	0	0	0	0	0	0	0	0
1911	ALL		637843.8	4271644	4.80E-08	1YrCancer	4.80E-08	0	0	0	0	0	0	0	0	0	0	0
1912	ALL		637868.8	4271644	4.96E-08	1YrCancer	4.96E-08	0	0	0	0	0	0	0	0	0	0	0
1913	ALL		637893.8	4271644	5.18E-08	1YrCancer	5.18E-08	0	0	0	0	0	0	0	0	0	0	0
1914	ALL		637993.8	4272269	1.11E-07	1YrCancer	1.11E-07	0	0	0	0	0	0	0	0	0	0	0
1915	ALL		638018.8	4272269	1.02E-07	1YrCancer	1.02E-07	0	0	0	0	0	0	0	0	0	0	0
1916	ALL		638043.8	4272269	7.99E-08	1YrCancer	7.99E-08	0	0	0	0	0	0	0	0	0	0	0
1917	ALL		638068.8	4272269	5.61E-08	1YrCancer	5.61E-08	0	0	0	0	0	0	0	0	0	0	0
1918	ALL		638093.8	4272269	4.51E-08	1YrCancer	4.51E-08	0	0	0	0	0	0	0	0	0	0	0
1919	ALL		638118.8	4272269	3.87E-08	1YrCancer	3.87E-08	0	0	0	0	0	0	0	0	0	0	0
1920	ALL		638143.8	4272269	3.45E-08	1YrCancer	3.45E-08	0	0	0	0	0	0	0	0	0	0	0
1921	ALL		637918.8	4271644	5.51E-08	1YrCancer	5.51E-08	0	0	0	0	0	0	0	0	0	0	0
1922	ALL		638168.8	4272269	3.14E-08	1YrCancer	3.14E-08	0	0	0	0	0	0	0	0	0	0	0
1923	ALL		637943.8	4271644	6.06E-08	1YrCancer	6.06E-08	0	0	0	0	0	0	0	0	0	0	0
1924	ALL		637968.8	4271644	7.11E-08	1YrCancer	7.11E-08	0	0	0	0	0	0	0	0	0	0	0
1925	ALL		637993.8	4271644	9.85E-08	1YrCancer	9.85E-08	0	0	0	0	0	0	0	0	0	0	0
1926	ALL		638018.8	4271644	1.17E-07	1YrCancer	1.17E-07	0	0	0	0	0	0	0	0	0	0	0
1927	ALL		637993.8	4272294	1.00E-07	1YrCancer	1.00E-07	0	0	0	0	0	0	0	0	0	0	0
1928	ALL		638018.8	4272294	1.26E-07	1YrCancer	1.26E-07	0	0	0	0	0	0	0	0	0	0	0
1929	ALL		638043.8	4272294	7.82E-08	1YrCancer	7.82E-08	0	0	0	0	0	0	0	0	0	0	0
1930	ALL		638068.8	4272294	5.47E-08	1YrCancer	5.47E-08	0	0	0	0	0	0	0	0	0	0	0

**Exported Risk Results - Golf Course

REC	GRP	NETID	X	Y	RISK_SUM	SCENARIO	INHAL_RIS	SOIL_RISK	DERMAL_R	MMILK_RI	WATER_RI	FISH_RISK	CROP_RISK	BEEF_RISK	DAIRY_RIS	PIG_RISK	CHICKEN_R	EGG_RISK
1931	ALL		638093.8	4272294	4.41E-08	1YrCancer	4.41E-08	0	0	0	0	0	0	0	0	0	0	0
1932	ALL		638118.8	4272294	3.79E-08	1YrCancer	3.79E-08	0	0	0	0	0	0	0	0	0	0	0
1933	ALL		638143.8	4272294	3.38E-08	1YrCancer	3.38E-08	0	0	0	0	0	0	0	0	0	0	0
1934	ALL		638043.8	4271644	1.06E-07	1YrCancer	1.06E-07	0	0	0	0	0	0	0	0	0	0	0
1935	ALL		638168.8	4272294	3.09E-08	1YrCancer	3.09E-08	0	0	0	0	0	0	0	0	0	0	0
1936	ALL		638068.8	4271644	7.28E-08	1YrCancer	7.28E-08	0	0	0	0	0	0	0	0	0	0	0
1937	ALL		638093.8	4271644	5.94E-08	1YrCancer	5.94E-08	0	0	0	0	0	0	0	0	0	0	0
1938	ALL		638118.8	4271644	5.17E-08	1YrCancer	5.17E-08	0	0	0	0	0	0	0	0	0	0	0
1939	ALL		638143.8	4271644	4.64E-08	1YrCancer	4.64E-08	0	0	0	0	0	0	0	0	0	0	0
1940	ALL		638168.8	4271644	4.24E-08	1YrCancer	4.24E-08	0	0	0	0	0	0	0	0	0	0	0
1941	ALL		637843.8	4271669	4.69E-08	1YrCancer	4.69E-08	0	0	0	0	0	0	0	0	0	0	0
1942	ALL		637868.8	4271669	4.86E-08	1YrCancer	4.86E-08	0	0	0	0	0	0	0	0	0	0	0
1943	ALL		637893.8	4271669	5.09E-08	1YrCancer	5.09E-08	0	0	0	0	0	0	0	0	0	0	0
1944	ALL		637918.8	4271669	5.42E-08	1YrCancer	5.42E-08	0	0	0	0	0	0	0	0	0	0	0
1945	ALL		637943.8	4271669	5.98E-08	1YrCancer	5.98E-08	0	0	0	0	0	0	0	0	0	0	0
1946	ALL		637968.8	4271669	7.04E-08	1YrCancer	7.04E-08	0	0	0	0	0	0	0	0	0	0	0
1947	ALL		637993.8	4271669	9.83E-08	1YrCancer	9.83E-08	0	0	0	0	0	0	0	0	0	0	0
1948	ALL		638018.8	4271669	1.10E-07	1YrCancer	1.10E-07	0	0	0	0	0	0	0	0	0	0	0
1949	ALL		638043.8	4271669	1.04E-07	1YrCancer	1.04E-07	0	0	0	0	0	0	0	0	0	0	0
1950	ALL		638068.8	4271669	7.20E-08	1YrCancer	7.20E-08	0	0	0	0	0	0	0	0	0	0	0
1951	ALL		638093.8	4271669	5.87E-08	1YrCancer	5.87E-08	0	0	0	0	0	0	0	0	0	0	0
1952	ALL		638118.8	4271669	5.10E-08	1YrCancer	5.10E-08	0	0	0	0	0	0	0	0	0	0	0
1953	ALL		638143.8	4271669	4.58E-08	1YrCancer	4.58E-08	0	0	0	0	0	0	0	0	0	0	0
1954	ALL		638168.8	4271669	4.18E-08	1YrCancer	4.18E-08	0	0	0	0	0	0	0	0	0	0	0
1955	ALL		637843.8	4271694	4.59E-08	1YrCancer	4.59E-08	0	0	0	0	0	0	0	0	0	0	0
1956	ALL		637868.8	4271694	4.76E-08	1YrCancer	4.76E-08	0	0	0	0	0	0	0	0	0	0	0
1957	ALL		637893.8	4271694	5.00E-08	1YrCancer	5.00E-08	0	0	0	0	0	0	0	0	0	0	0
1958	ALL		637918.8	4271694	5.34E-08	1YrCancer	5.34E-08	0	0	0	0	0	0	0	0	0	0	0
1959	ALL		637943.8	4271694	5.91E-08	1YrCancer	5.91E-08	0	0	0	0	0	0	0	0	0	0	0
1960	ALL		637968.8	4271694	6.99E-08	1YrCancer	6.99E-08	0	0	0	0	0	0	0	0	0	0	0
1961	ALL		637993.8	4271694	9.81E-08	1YrCancer	9.81E-08	0	0	0	0	0	0	0	0	0	0	0
1962	ALL		638018.8	4271694	1.16E-07	1YrCancer	1.16E-07	0	0	0	0	0	0	0	0	0	0	0
1963	ALL		638043.8	4271694	1.03E-07	1YrCancer	1.03E-07	0	0	0	0	0	0	0	0	0	0	0
1964	ALL		638068.8	4271694	7.12E-08	1YrCancer	7.12E-08	0	0	0	0	0	0	0	0	0	0	0
1965	ALL		638093.8	4271694	5.81E-08	1YrCancer	5.81E-08	0	0	0	0	0	0	0	0	0	0	0
1966	ALL		638118.8	4271694	5.04E-08	1YrCancer	5.04E-08	0	0	0	0	0	0	0	0	0	0	0
1967	ALL		638143.8	4271694	4.52E-08	1YrCancer	4.52E-08	0	0	0	0	0	0	0	0	0	0	0
1968	ALL		638168.8	4271694	4.13E-08	1YrCancer	4.13E-08	0	0	0	0	0	0	0	0	0	0	0
1969	ALL		637843.8	4271719	4.49E-08	1YrCancer	4.49E-08	0	0	0	0	0	0	0	0	0	0	0
1970	ALL		637868.8	4271719	4.67E-08	1YrCancer	4.67E-08	0	0	0	0	0	0	0	0	0	0	0
1971	ALL		637893.8	4271719	4.91E-08	1YrCancer	4.91E-08	0	0	0	0	0	0	0	0	0	0	0
1972	ALL		637918.8	4271719	5.26E-08	1YrCancer	5.26E-08	0	0	0	0	0	0	0	0	0	0	0
1973	ALL		637943.8	4271719	5.84E-08	1YrCancer	5.84E-08	0	0	0	0	0	0	0	0	0	0	0
1974	ALL		637968.8	4271719	6.93E-08	1YrCancer	6.93E-08	0	0	0	0	0	0	0	0	0	0	0
1975	ALL		637993.8	4271719	9.78E-08	1YrCancer	9.78E-08	0	0	0	0	0	0	0	0	0	0	0
1976	ALL		638018.8	4271719	1.07E-07	1YrCancer	1.07E-07	0	0	0	0	0	0	0	0	0	0	0

**Exported Risk Results - Golf Course

REC	GRP	NETID	X	Y	RISK_SUM	SCENARIO	INHAL_RIS	SOIL_RISK	DERMAL_R	MMILK_RI	WATER_RI	FISH_RISK	CROP_RISK	BEEF_RISK	DAIRY_RIS	PIG_RISK	CHICKEN_R	EGG_RISK
1977	ALL		638043.8	4271719	1.01E-07	1YrCancer	1.01E-07	0	0	0	0	0	0	0	0	0	0	0
1978	ALL		638068.8	4271719	7.03E-08	1YrCancer	7.03E-08	0	0	0	0	0	0	0	0	0	0	0
1979	ALL		638093.8	4271719	5.74E-08	1YrCancer	5.74E-08	0	0	0	0	0	0	0	0	0	0	0
1980	ALL		638118.8	4271719	4.99E-08	1YrCancer	4.99E-08	0	0	0	0	0	0	0	0	0	0	0
1981	ALL		638143.8	4271719	4.47E-08	1YrCancer	4.47E-08	0	0	0	0	0	0	0	0	0	0	0
1982	ALL		638168.8	4271719	4.08E-08	1YrCancer	4.08E-08	0	0	0	0	0	0	0	0	0	0	0
1983	ALL		637843.8	4271744	4.40E-08	1YrCancer	4.40E-08	0	0	0	0	0	0	0	0	0	0	0
1984	ALL		637868.8	4271744	4.59E-08	1YrCancer	4.59E-08	0	0	0	0	0	0	0	0	0	0	0
1985	ALL		637893.8	4271744	4.83E-08	1YrCancer	4.83E-08	0	0	0	0	0	0	0	0	0	0	0
1986	ALL		637918.8	4271744	5.19E-08	1YrCancer	5.19E-08	0	0	0	0	0	0	0	0	0	0	0
1987	ALL		637943.8	4271744	5.78E-08	1YrCancer	5.78E-08	0	0	0	0	0	0	0	0	0	0	0
1988	ALL		637968.8	4271744	6.88E-08	1YrCancer	6.88E-08	0	0	0	0	0	0	0	0	0	0	0
1989	ALL		637993.8	4271744	9.81E-08	1YrCancer	9.81E-08	0	0	0	0	0	0	0	0	0	0	0
1990	ALL		638018.8	4271744	1.15E-07	1YrCancer	1.15E-07	0	0	0	0	0	0	0	0	0	0	0
1991	ALL		638043.8	4271744	9.97E-08	1YrCancer	9.97E-08	0	0	0	0	0	0	0	0	0	0	0
1992	ALL		638068.8	4271744	6.95E-08	1YrCancer	6.95E-08	0	0	0	0	0	0	0	0	0	0	0
1993	ALL		638093.8	4271744	5.68E-08	1YrCancer	5.68E-08	0	0	0	0	0	0	0	0	0	0	0
1994	ALL		638118.8	4271744	4.93E-08	1YrCancer	4.93E-08	0	0	0	0	0	0	0	0	0	0	0
1995	ALL		638143.8	4271744	4.42E-08	1YrCancer	4.42E-08	0	0	0	0	0	0	0	0	0	0	0
1996	ALL		638168.8	4271744	4.03E-08	1YrCancer	4.03E-08	0	0	0	0	0	0	0	0	0	0	0
1997	ALL		637843.8	4271594	5.04E-08	1YrCancer	5.04E-08	0	0	0	0	0	0	0	0	0	0	0
1998	ALL		637868.8	4271594	5.19E-08	1YrCancer	5.19E-08	0	0	0	0	0	0	0	0	0	0	0
1999	ALL		637843.8	4271769	4.32E-08	1YrCancer	4.32E-08	0	0	0	0	0	0	0	0	0	0	0
2000	ALL		637868.8	4271769	4.51E-08	1YrCancer	4.51E-08	0	0	0	0	0	0	0	0	0	0	0
2001	ALL		637893.8	4271769	4.76E-08	1YrCancer	4.76E-08	0	0	0	0	0	0	0	0	0	0	0
2002	ALL		637893.8	4271594	5.39E-08	1YrCancer	5.39E-08	0	0	0	0	0	0	0	0	0	0	0
2003	ALL		637918.8	4271769	5.12E-08	1YrCancer	5.12E-08	0	0	0	0	0	0	0	0	0	0	0
2004	ALL		637943.8	4271769	5.71E-08	1YrCancer	5.71E-08	0	0	0	0	0	0	0	0	0	0	0
2005	ALL		637968.8	4271769	6.83E-08	1YrCancer	6.83E-08	0	0	0	0	0	0	0	0	0	0	0
2006	ALL		637993.8	4271769	9.81E-08	1YrCancer	9.81E-08	0	0	0	0	0	0	0	0	0	0	0
2007	ALL		638018.8	4271769	1.07E-07	1YrCancer	1.07E-07	0	0	0	0	0	0	0	0	0	0	0
2008	ALL		638043.8	4271769	9.88E-08	1YrCancer	9.88E-08	0	0	0	0	0	0	0	0	0	0	0
2009	ALL		638068.8	4271769	6.88E-08	1YrCancer	6.88E-08	0	0	0	0	0	0	0	0	0	0	0
2010	ALL		638093.8	4271769	5.62E-08	1YrCancer	5.62E-08	0	0	0	0	0	0	0	0	0	0	0
2011	ALL		638118.8	4271769	4.88E-08	1YrCancer	4.88E-08	0	0	0	0	0	0	0	0	0	0	0
2012	ALL		638143.8	4271769	4.37E-08	1YrCancer	4.37E-08	0	0	0	0	0	0	0	0	0	0	0
2013	ALL		637918.8	4271594	5.71E-08	1YrCancer	5.71E-08	0	0	0	0	0	0	0	0	0	0	0
2014	ALL		638168.8	4271769	3.98E-08	1YrCancer	3.98E-08	0	0	0	0	0	0	0	0	0	0	0
2015	ALL		637943.8	4271594	6.23E-08	1YrCancer	6.23E-08	0	0	0	0	0	0	0	0	0	0	0
2016	ALL		637968.8	4271594	7.25E-08	1YrCancer	7.25E-08	0	0	0	0	0	0	0	0	0	0	0
2017	ALL		637993.8	4271594	9.89E-08	1YrCancer	9.89E-08	0	0	0	0	0	0	0	0	0	0	0
2018	ALL		637843.8	4271794	4.24E-08	1YrCancer	4.24E-08	0	0	0	0	0	0	0	0	0	0	0
2019	ALL		637868.8	4271794	4.43E-08	1YrCancer	4.43E-08	0	0	0	0	0	0	0	0	0	0	0
2020	ALL		637893.8	4271794	4.69E-08	1YrCancer	4.69E-08	0	0	0	0	0	0	0	0	0	0	0
2021	ALL		638018.8	4271594	1.18E-07	1YrCancer	1.18E-07	0	0	0	0	0	0	0	0	0	0	0
2022	ALL		637918.8	4271794	5.06E-08	1YrCancer	5.06E-08	0	0	0	0	0	0	0	0	0	0	0

**Exported Risk Results - Golf Course

REC	GRP	NETID	X	Y	RISK_SUM	SCENARIO	INHAL_RIS	SOIL_RISK	DERMAL_R	MMILK_RI	WATER_RI	FISH_RISK	CROP_RISK	BEEF_RISK	DAIRY_RIS	PIG_RISK	CHICKEN_R	EGG_RISK
2023	ALL		637943.8	4271794	5.65E-08	1YrCancer	5.65E-08	0	0	0	0	0	0	0	0	0	0	0
2024	ALL		637968.8	4271794	6.79E-08	1YrCancer	6.79E-08	0	0	0	0	0	0	0	0	0	0	0
2025	ALL		637993.8	4271794	9.83E-08	1YrCancer	9.83E-08	0	0	0	0	0	0	0	0	0	0	0
2026	ALL		638018.8	4271794	1.16E-07	1YrCancer	1.16E-07	0	0	0	0	0	0	0	0	0	0	0
2027	ALL		638043.8	4271794	9.77E-08	1YrCancer	9.77E-08	0	0	0	0	0	0	0	0	0	0	0
2028	ALL		638068.8	4271794	6.81E-08	1YrCancer	6.81E-08	0	0	0	0	0	0	0	0	0	0	0
2029	ALL		638093.8	4271794	5.56E-08	1YrCancer	5.56E-08	0	0	0	0	0	0	0	0	0	0	0
2030	ALL		638118.8	4271794	4.83E-08	1YrCancer	4.83E-08	0	0	0	0	0	0	0	0	0	0	0
2031	ALL		638143.8	4271794	4.33E-08	1YrCancer	4.33E-08	0	0	0	0	0	0	0	0	0	0	0
2032	ALL		638043.8	4271594	1.09E-07	1YrCancer	1.09E-07	0	0	0	0	0	0	0	0	0	0	0
2033	ALL		638168.8	4271794	3.94E-08	1YrCancer	3.94E-08	0	0	0	0	0	0	0	0	0	0	0
2034	ALL		638068.8	4271594	7.47E-08	1YrCancer	7.47E-08	0	0	0	0	0	0	0	0	0	0	0
2035	ALL		638093.8	4271594	6.10E-08	1YrCancer	6.10E-08	0	0	0	0	0	0	0	0	0	0	0
2036	ALL		638118.8	4271594	5.31E-08	1YrCancer	5.31E-08	0	0	0	0	0	0	0	0	0	0	0
2037	ALL		637843.8	4271819	4.17E-08	1YrCancer	4.17E-08	0	0	0	0	0	0	0	0	0	0	0
2038	ALL		637868.8	4271819	4.37E-08	1YrCancer	4.37E-08	0	0	0	0	0	0	0	0	0	0	0
2039	ALL		637893.8	4271819	4.62E-08	1YrCancer	4.62E-08	0	0	0	0	0	0	0	0	0	0	0
2040	ALL		638143.8	4271594	4.76E-08	1YrCancer	4.76E-08	0	0	0	0	0	0	0	0	0	0	0
2041	ALL		637918.8	4271819	5.00E-08	1YrCancer	5.00E-08	0	0	0	0	0	0	0	0	0	0	0
2042	ALL		637943.8	4271819	5.60E-08	1YrCancer	5.60E-08	0	0	0	0	0	0	0	0	0	0	0
2043	ALL		637968.8	4271819	6.75E-08	1YrCancer	6.75E-08	0	0	0	0	0	0	0	0	0	0	0
2044	ALL		637993.8	4271819	9.83E-08	1YrCancer	9.83E-08	0	0	0	0	0	0	0	0	0	0	0
2045	ALL		638018.8	4271819	1.06E-07	1YrCancer	1.06E-07	0	0	0	0	0	0	0	0	0	0	0
2046	ALL		638043.8	4271819	9.65E-08	1YrCancer	9.65E-08	0	0	0	0	0	0	0	0	0	0	0
2047	ALL		638068.8	4271819	6.74E-08	1YrCancer	6.74E-08	0	0	0	0	0	0	0	0	0	0	0
2048	ALL		638093.8	4271819	5.50E-08	1YrCancer	5.50E-08	0	0	0	0	0	0	0	0	0	0	0
2049	ALL		638118.8	4271819	4.78E-08	1YrCancer	4.78E-08	0	0	0	0	0	0	0	0	0	0	0
2050	ALL		638143.8	4271819	4.27E-08	1YrCancer	4.27E-08	0	0	0	0	0	0	0	0	0	0	0
2051	ALL		638168.8	4271594	4.35E-08	1YrCancer	4.35E-08	0	0	0	0	0	0	0	0	0	0	0
2052	ALL		638168.8	4271819	3.90E-08	1YrCancer	3.90E-08	0	0	0	0	0	0	0	0	0	0	0
2053	ALL		637843.8	4271844	4.11E-08	1YrCancer	4.11E-08	0	0	0	0	0	0	0	0	0	0	0
2054	ALL		637868.8	4271844	4.30E-08	1YrCancer	4.30E-08	0	0	0	0	0	0	0	0	0	0	0
2055	ALL		637893.8	4271844	4.56E-08	1YrCancer	4.56E-08	0	0	0	0	0	0	0	0	0	0	0
2056	ALL		637918.8	4271844	4.94E-08	1YrCancer	4.94E-08	0	0	0	0	0	0	0	0	0	0	0
2057	ALL		637943.8	4271844	5.55E-08	1YrCancer	5.55E-08	0	0	0	0	0	0	0	0	0	0	0
2058	ALL		637968.8	4271844	6.71E-08	1YrCancer	6.71E-08	0	0	0	0	0	0	0	0	0	0	0
2059	ALL		637993.8	4271844	9.84E-08	1YrCancer	9.84E-08	0	0	0	0	0	0	0	0	0	0	0
2060	ALL		638018.8	4271844	1.15E-07	1YrCancer	1.15E-07	0	0	0	0	0	0	0	0	0	0	0
2061	ALL		638043.8	4271844	9.54E-08	1YrCancer	9.54E-08	0	0	0	0	0	0	0	0	0	0	0
2062	ALL		638068.8	4271844	6.67E-08	1YrCancer	6.67E-08	0	0	0	0	0	0	0	0	0	0	0
2063	ALL		638093.8	4271844	5.45E-08	1YrCancer	5.45E-08	0	0	0	0	0	0	0	0	0	0	0
2064	ALL		638118.8	4271844	4.72E-08	1YrCancer	4.72E-08	0	0	0	0	0	0	0	0	0	0	0
2065	ALL		638143.8	4271844	4.21E-08	1YrCancer	4.21E-08	0	0	0	0	0	0	0	0	0	0	0
2066	ALL		638168.8	4271844	3.85E-08	1YrCancer	3.85E-08	0	0	0	0	0	0	0	0	0	0	0
2067	ALL		637843.8	4271869	4.05E-08	1YrCancer	4.05E-08	0	0	0	0	0	0	0	0	0	0	0
2068	ALL		637868.8	4271869	4.25E-08	1YrCancer	4.25E-08	0	0	0	0	0	0	0	0	0	0	0

**Exported Risk Results - Golf Course

REC	GRP	NETID	X	Y	RISK_SUM	SCENARIO	INHAL_RIS	SOIL_RISK	DERMAL_R	MMILK_RI	WATER_RI	FISH_RISK	CROP_RISK	BEEF_RISK	DAIRY_RIS	PIG_RISK	CHICKEN_R	EGG_RISK
2069	ALL		637893.8	4271869	4.51E-08	1YrCancer	4.51E-08	0	0	0	0	0	0	0	0	0	0	0
2070	ALL		637918.8	4271869	4.89E-08	1YrCancer	4.89E-08	0	0	0	0	0	0	0	0	0	0	0
2071	ALL		637943.8	4271869	5.51E-08	1YrCancer	5.51E-08	0	0	0	0	0	0	0	0	0	0	0
2072	ALL		637968.8	4271869	6.67E-08	1YrCancer	6.67E-08	0	0	0	0	0	0	0	0	0	0	0
2073	ALL		637993.8	4271869	9.80E-08	1YrCancer	9.80E-08	0	0	0	0	0	0	0	0	0	0	0
2074	ALL		638018.8	4271869	1.04E-07	1YrCancer	1.04E-07	0	0	0	0	0	0	0	0	0	0	0
2075	ALL		638043.8	4271869	9.41E-08	1YrCancer	9.41E-08	0	0	0	0	0	0	0	0	0	0	0
2076	ALL		638068.8	4271869	6.60E-08	1YrCancer	6.60E-08	0	0	0	0	0	0	0	0	0	0	0
2077	ALL		638093.8	4271869	5.39E-08	1YrCancer	5.39E-08	0	0	0	0	0	0	0	0	0	0	0
2078	ALL		638118.8	4271869	4.65E-08	1YrCancer	4.65E-08	0	0	0	0	0	0	0	0	0	0	0
2079	ALL		638143.8	4271869	4.18E-08	1YrCancer	4.18E-08	0	0	0	0	0	0	0	0	0	0	0
2080	ALL		638168.8	4271869	3.82E-08	1YrCancer	3.82E-08	0	0	0	0	0	0	0	0	0	0	0
2081	ALL		637843.8	4271894	4.00E-08	1YrCancer	4.00E-08	0	0	0	0	0	0	0	0	0	0	0
2082	ALL		637868.8	4271894	4.20E-08	1YrCancer	4.20E-08	0	0	0	0	0	0	0	0	0	0	0
2083	ALL		637893.8	4271894	4.46E-08	1YrCancer	4.46E-08	0	0	0	0	0	0	0	0	0	0	0
2084	ALL		637918.8	4271894	4.84E-08	1YrCancer	4.84E-08	0	0	0	0	0	0	0	0	0	0	0
2085	ALL		637943.8	4271894	5.46E-08	1YrCancer	5.46E-08	0	0	0	0	0	0	0	0	0	0	0
2086	ALL		637968.8	4271894	6.55E-08	1YrCancer	6.55E-08	0	0	0	0	0	0	0	0	0	0	0
2087	ALL		637993.8	4271894	9.35E-08	1YrCancer	9.35E-08	0	0	0	0	0	0	0	0	0	0	0
2088	ALL		638018.8	4271894	1.05E-07	1YrCancer	1.05E-07	0	0	0	0	0	0	0	0	0	0	0
2089	ALL		638043.8	4271894	9.02E-08	1YrCancer	9.02E-08	0	0	0	0	0	0	0	0	0	0	0
2090	ALL		638068.8	4271894	6.45E-08	1YrCancer	6.45E-08	0	0	0	0	0	0	0	0	0	0	0
2091	ALL		638093.8	4271894	5.33E-08	1YrCancer	5.33E-08	0	0	0	0	0	0	0	0	0	0	0
2092	ALL		638118.8	4271894	4.63E-08	1YrCancer	4.63E-08	0	0	0	0	0	0	0	0	0	0	0
2093	ALL		638143.8	4271894	4.14E-08	1YrCancer	4.14E-08	0	0	0	0	0	0	0	0	0	0	0
2094	ALL		638168.8	4271894	3.78E-08	1YrCancer	3.78E-08	0	0	0	0	0	0	0	0	0	0	0
2095	ALL		637843.8	4271919	3.93E-08	1YrCancer	3.93E-08	0	0	0	0	0	0	0	0	0	0	0
2096	ALL		637868.8	4271919	4.11E-08	1YrCancer	4.11E-08	0	0	0	0	0	0	0	0	0	0	0
2097	ALL		637893.8	4271919	4.36E-08	1YrCancer	4.36E-08	0	0	0	0	0	0	0	0	0	0	0
2098	ALL		637918.8	4271919	4.77E-08	1YrCancer	4.77E-08	0	0	0	0	0	0	0	0	0	0	0
2099	ALL		637943.8	4271919	5.42E-08	1YrCancer	5.42E-08	0	0	0	0	0	0	0	0	0	0	0
2100	ALL		637968.8	4271919	6.60E-08	1YrCancer	6.60E-08	0	0	0	0	0	0	0	0	0	0	0
2101	ALL		637993.8	4271919	9.85E-08	1YrCancer	9.85E-08	0	0	0	0	0	0	0	0	0	0	0
2102	ALL		638018.8	4271919	1.04E-07	1YrCancer	1.04E-07	0	0	0	0	0	0	0	0	0	0	0
2103	ALL		638043.8	4271919	9.18E-08	1YrCancer	9.18E-08	0	0	0	0	0	0	0	0	0	0	0
2104	ALL		638068.8	4271919	6.47E-08	1YrCancer	6.47E-08	0	0	0	0	0	0	0	0	0	0	0
2105	ALL		638093.8	4271919	5.29E-08	1YrCancer	5.29E-08	0	0	0	0	0	0	0	0	0	0	0
2106	ALL		638118.8	4271919	4.59E-08	1YrCancer	4.59E-08	0	0	0	0	0	0	0	0	0	0	0
2107	ALL		638143.8	4271919	4.11E-08	1YrCancer	4.11E-08	0	0	0	0	0	0	0	0	0	0	0
2108	ALL		638168.8	4271919	3.75E-08	1YrCancer	3.75E-08	0	0	0	0	0	0	0	0	0	0	0
2109	ALL		637843.8	4271944	3.89E-08	1YrCancer	3.89E-08	0	0	0	0	0	0	0	0	0	0	0
2110	ALL		637868.8	4271944	4.08E-08	1YrCancer	4.08E-08	0	0	0	0	0	0	0	0	0	0	0
2111	ALL		637893.8	4271944	4.35E-08	1YrCancer	4.35E-08	0	0	0	0	0	0	0	0	0	0	0
2112	ALL		637918.8	4271944	4.75E-08	1YrCancer	4.75E-08	0	0	0	0	0	0	0	0	0	0	0
2113	ALL		637943.8	4271944	5.39E-08	1YrCancer	5.39E-08	0	0	0	0	0	0	0	0	0	0	0
2114	ALL		637968.8	4271944	6.61E-08	1YrCancer	6.61E-08	0	0	0	0	0	0	0	0	0	0	0

**Exported Risk Results - Golf Course

REC	GRP	NETID	X	Y	RISK_SUM	SCENARIO	INHAL_RIS	SOIL_RISK	DERMAL_R	MMILK_RI	WATER_RI	FISH_RISK	CROP_RISK	BEEF_RISK	DAIRY_RIS	PIG_RISK	CHICKEN_R	EGG_RISK
2115	ALL		637993.8	4271944	9.97E-08	1YrCancer	9.97E-08	0	0	0	0	0	0	0	0	0	0	0
2116	ALL		638018.8	4271944	1.15E-07	1YrCancer	1.15E-07	0	0	0	0	0	0	0	0	0	0	0
2117	ALL		638043.8	4271944	9.14E-08	1YrCancer	9.14E-08	0	0	0	0	0	0	0	0	0	0	0
2118	ALL		638068.8	4271944	6.43E-08	1YrCancer	6.43E-08	0	0	0	0	0	0	0	0	0	0	0
2119	ALL		638093.8	4271944	5.24E-08	1YrCancer	5.24E-08	0	0	0	0	0	0	0	0	0	0	0
2120	ALL		638118.8	4271944	4.54E-08	1YrCancer	4.54E-08	0	0	0	0	0	0	0	0	0	0	0
2121	ALL		638143.8	4271944	4.06E-08	1YrCancer	4.06E-08	0	0	0	0	0	0	0	0	0	0	0
2122	ALL		638168.8	4271944	3.71E-08	1YrCancer	3.71E-08	0	0	0	0	0	0	0	0	0	0	0
2123	ALL		637843.8	4271969	3.86E-08	1YrCancer	3.86E-08	0	0	0	0	0	0	0	0	0	0	0
2124	ALL		637868.8	4271969	4.06E-08	1YrCancer	4.06E-08	0	0	0	0	0	0	0	0	0	0	0
2125	ALL		637893.8	4271969	4.34E-08	1YrCancer	4.34E-08	0	0	0	0	0	0	0	0	0	0	0
2126	ALL		637918.8	4271969	4.73E-08	1YrCancer	4.73E-08	0	0	0	0	0	0	0	0	0	0	0
2127	ALL		637943.8	4271969	5.37E-08	1YrCancer	5.37E-08	0	0	0	0	0	0	0	0	0	0	0
2128	ALL		637968.8	4271969	6.60E-08	1YrCancer	6.60E-08	0	0	0	0	0	0	0	0	0	0	0
2129	ALL		637993.8	4271969	1.00E-07	1YrCancer	1.00E-07	0	0	0	0	0	0	0	0	0	0	0
2130	ALL		638018.8	4271969	1.04E-07	1YrCancer	1.04E-07	0	0	0	0	0	0	0	0	0	0	0
2131	ALL		638043.8	4271969	9.05E-08	1YrCancer	9.05E-08	0	0	0	0	0	0	0	0	0	0	0
2132	ALL		638068.8	4271969	6.38E-08	1YrCancer	6.38E-08	0	0	0	0	0	0	0	0	0	0	0
2133	ALL		638093.8	4271969	5.20E-08	1YrCancer	5.20E-08	0	0	0	0	0	0	0	0	0	0	0
2134	ALL		638118.8	4271969	4.50E-08	1YrCancer	4.50E-08	0	0	0	0	0	0	0	0	0	0	0
2135	ALL		638143.8	4271969	4.02E-08	1YrCancer	4.02E-08	0	0	0	0	0	0	0	0	0	0	0
2136	ALL		638168.8	4271969	3.67E-08	1YrCancer	3.67E-08	0	0	0	0	0	0	0	0	0	0	0
2137	ALL		637843.8	4271994	3.84E-08	1YrCancer	3.84E-08	0	0	0	0	0	0	0	0	0	0	0
2138	ALL		637868.8	4271994	4.04E-08	1YrCancer	4.04E-08	0	0	0	0	0	0	0	0	0	0	0
2139	ALL		637893.8	4271994	4.31E-08	1YrCancer	4.31E-08	0	0	0	0	0	0	0	0	0	0	0
2140	ALL		637918.8	4271994	4.70E-08	1YrCancer	4.70E-08	0	0	0	0	0	0	0	0	0	0	0
2141	ALL		637943.8	4271994	5.35E-08	1YrCancer	5.35E-08	0	0	0	0	0	0	0	0	0	0	0
2142	ALL		637968.8	4271994	6.59E-08	1YrCancer	6.59E-08	0	0	0	0	0	0	0	0	0	0	0
2143	ALL		637993.8	4271994	1.01E-07	1YrCancer	1.01E-07	0	0	0	0	0	0	0	0	0	0	0
2144	ALL		638018.8	4271994	1.15E-07	1YrCancer	1.15E-07	0	0	0	0	0	0	0	0	0	0	0
2145	ALL		638043.8	4271994	8.96E-08	1YrCancer	8.96E-08	0	0	0	0	0	0	0	0	0	0	0
2146	ALL		638068.8	4271994	6.32E-08	1YrCancer	6.32E-08	0	0	0	0	0	0	0	0	0	0	0
2147	ALL		638093.8	4271994	5.15E-08	1YrCancer	5.15E-08	0	0	0	0	0	0	0	0	0	0	0
2148	ALL		638118.8	4271994	4.46E-08	1YrCancer	4.46E-08	0	0	0	0	0	0	0	0	0	0	0
2149	ALL		638143.8	4271994	3.98E-08	1YrCancer	3.98E-08	0	0	0	0	0	0	0	0	0	0	0
2150	ALL		638168.8	4271994	3.63E-08	1YrCancer	3.63E-08	0	0	0	0	0	0	0	0	0	0	0
2151	ALL		637843.8	4271619	4.92E-08	1YrCancer	4.92E-08	0	0	0	0	0	0	0	0	0	0	0
2152	ALL		637868.8	4271619	5.07E-08	1YrCancer	5.07E-08	0	0	0	0	0	0	0	0	0	0	0
2153	ALL		637843.8	4272019	3.81E-08	1YrCancer	3.81E-08	0	0	0	0	0	0	0	0	0	0	0
2154	ALL		637868.8	4272019	4.01E-08	1YrCancer	4.01E-08	0	0	0	0	0	0	0	0	0	0	0
2155	ALL		637893.8	4272019	4.28E-08	1YrCancer	4.28E-08	0	0	0	0	0	0	0	0	0	0	0
2156	ALL		637893.8	4271619	5.28E-08	1YrCancer	5.28E-08	0	0	0	0	0	0	0	0	0	0	0
2157	ALL		637918.8	4272019	4.68E-08	1YrCancer	4.68E-08	0	0	0	0	0	0	0	0	0	0	0
2158	ALL		637943.8	4272019	5.33E-08	1YrCancer	5.33E-08	0	0	0	0	0	0	0	0	0	0	0
2159	ALL		637968.8	4272019	6.58E-08	1YrCancer	6.58E-08	0	0	0	0	0	0	0	0	0	0	0
2160	ALL		637993.8	4272019	1.02E-07	1YrCancer	1.02E-07	0	0	0	0	0	0	0	0	0	0	0

**Exported Risk Results - Golf Course

REC	GRP	NETID	X	Y	RISK_SUM	SCENARIO	INHAL_RIS	SOIL_RISK	DERMAL_R	MMILK_RI	WATER_RI	FISH_RISK	CROP_RISK	BEEF_RISK	DAIRY_RIS	PIG_RISK	CHICKEN_R	EGG_RISK
2161	ALL		638018.8	4272019	1.04E-07	1YrCancer	1.04E-07	0	0	0	0	0	0	0	0	0	0	0
2162	ALL		638043.8	4272019	8.88E-08	1YrCancer	8.88E-08	0	0	0	0	0	0	0	0	0	0	0
2163	ALL		638068.8	4272019	6.27E-08	1YrCancer	6.27E-08	0	0	0	0	0	0	0	0	0	0	0
2164	ALL		638093.8	4272019	5.11E-08	1YrCancer	5.11E-08	0	0	0	0	0	0	0	0	0	0	0
2165	ALL		638118.8	4272019	4.42E-08	1YrCancer	4.42E-08	0	0	0	0	0	0	0	0	0	0	0
2166	ALL		638143.8	4272019	3.94E-08	1YrCancer	3.94E-08	0	0	0	0	0	0	0	0	0	0	0
2167	ALL		637918.8	4271619	5.61E-08	1YrCancer	5.61E-08	0	0	0	0	0	0	0	0	0	0	0
2168	ALL		638168.8	4272019	3.59E-08	1YrCancer	3.59E-08	0	0	0	0	0	0	0	0	0	0	0
2169	ALL		637943.8	4271619	6.14E-08	1YrCancer	6.14E-08	0	0	0	0	0	0	0	0	0	0	0
2170	ALL		637968.8	4271619	7.17E-08	1YrCancer	7.17E-08	0	0	0	0	0	0	0	0	0	0	0
2171	ALL		637993.8	4271619	9.87E-08	1YrCancer	9.87E-08	0	0	0	0	0	0	0	0	0	0	0
2172	ALL		637843.8	4272044	3.79E-08	1YrCancer	3.79E-08	0	0	0	0	0	0	0	0	0	0	0
2173	ALL		637868.8	4272044	3.99E-08	1YrCancer	3.99E-08	0	0	0	0	0	0	0	0	0	0	0
2174	ALL		637893.8	4272044	4.26E-08	1YrCancer	4.26E-08	0	0	0	0	0	0	0	0	0	0	0
2175	ALL		638018.8	4271619	1.11E-07	1YrCancer	1.11E-07	0	0	0	0	0	0	0	0	0	0	0
2176	ALL		637918.8	4272044	4.66E-08	1YrCancer	4.66E-08	0	0	0	0	0	0	0	0	0	0	0
2177	ALL		637943.8	4272044	5.31E-08	1YrCancer	5.31E-08	0	0	0	0	0	0	0	0	0	0	0
2178	ALL		637968.8	4272044	6.58E-08	1YrCancer	6.58E-08	0	0	0	0	0	0	0	0	0	0	0
2179	ALL		637993.8	4272044	1.02E-07	1YrCancer	1.02E-07	0	0	0	0	0	0	0	0	0	0	0
2180	ALL		638018.8	4272044	1.15E-07	1YrCancer	1.15E-07	0	0	0	0	0	0	0	0	0	0	0
2181	ALL		638043.8	4272044	8.79E-08	1YrCancer	8.79E-08	0	0	0	0	0	0	0	0	0	0	0
2182	ALL		638068.8	4272044	6.21E-08	1YrCancer	6.21E-08	0	0	0	0	0	0	0	0	0	0	0
2183	ALL		638093.8	4272044	5.06E-08	1YrCancer	5.06E-08	0	0	0	0	0	0	0	0	0	0	0
2184	ALL		638118.8	4272044	4.37E-08	1YrCancer	4.37E-08	0	0	0	0	0	0	0	0	0	0	0
2185	ALL		638143.8	4272044	3.90E-08	1YrCancer	3.90E-08	0	0	0	0	0	0	0	0	0	0	0
2186	ALL		638043.8	4271619	1.07E-07	1YrCancer	1.07E-07	0	0	0	0	0	0	0	0	0	0	0
2187	ALL		638168.8	4272044	3.55E-08	1YrCancer	3.55E-08	0	0	0	0	0	0	0	0	0	0	0
2188	ALL		638068.8	4271619	7.37E-08	1YrCancer	7.37E-08	0	0	0	0	0	0	0	0	0	0	0
2189	ALL		638093.8	4271619	6.02E-08	1YrCancer	6.02E-08	0	0	0	0	0	0	0	0	0	0	0
2190	ALL		638118.8	4271619	5.24E-08	1YrCancer	5.24E-08	0	0	0	0	0	0	0	0	0	0	0
2191	ALL		637843.8	4272069	3.78E-08	1YrCancer	3.78E-08	0	0	0	0	0	0	0	0	0	0	0
2192	ALL		637868.8	4272069	3.98E-08	1YrCancer	3.98E-08	0	0	0	0	0	0	0	0	0	0	0
2193	ALL		637893.8	4272069	4.25E-08	1YrCancer	4.25E-08	0	0	0	0	0	0	0	0	0	0	0
2194	ALL		638143.8	4271619	4.70E-08	1YrCancer	4.70E-08	0	0	0	0	0	0	0	0	0	0	0
2195	ALL		637918.8	4272069	4.65E-08	1YrCancer	4.65E-08	0	0	0	0	0	0	0	0	0	0	0
2196	ALL		637943.8	4272069	5.30E-08	1YrCancer	5.30E-08	0	0	0	0	0	0	0	0	0	0	0
2197	ALL		637968.8	4272069	6.58E-08	1YrCancer	6.58E-08	0	0	0	0	0	0	0	0	0	0	0
2198	ALL		637993.8	4272069	1.03E-07	1YrCancer	1.03E-07	0	0	0	0	0	0	0	0	0	0	0
2199	ALL		638018.8	4272069	1.03E-07	1YrCancer	1.03E-07	0	0	0	0	0	0	0	0	0	0	0
2200	ALL		638043.8	4272069	8.70E-08	1YrCancer	8.70E-08	0	0	0	0	0	0	0	0	0	0	0
2201	ALL		638068.8	4272069	6.16E-08	1YrCancer	6.16E-08	0	0	0	0	0	0	0	0	0	0	0
2202	ALL		638093.8	4272069	5.01E-08	1YrCancer	5.01E-08	0	0	0	0	0	0	0	0	0	0	0
2203	ALL		638118.8	4272069	4.33E-08	1YrCancer	4.33E-08	0	0	0	0	0	0	0	0	0	0	0
2204	ALL		638143.8	4272069	3.86E-08	1YrCancer	3.86E-08	0	0	0	0	0	0	0	0	0	0	0
2205	ALL		637293.6	4271144	4.79E-08	1YrCancer	4.79E-08	0	0	0	0	0	0	0	0	0	0	0
2206	ALL		637318.6	4271144	5.23E-08	1YrCancer	5.23E-08	0	0	0	0	0	0	0	0	0	0	0

**Exported Risk Results - Golf Course

REC	GRP	NETID	X	Y	RISK_SUM	SCENARIO	INHAL_RIS	SOIL_RISK	DERMAL_R	MMILK_RI	WATER_RI	FISH_RISK	CROP_RISK	BEEF_RISK	DAIRY_RIS	PIG_RISK	CHICKEN_R	EGG_RISK
2207	ALL		637343.6	4271144	5.73E-08	1YrCancer	5.73E-08	0	0	0	0	0	0	0	0	0	0	0
2208	ALL		637368.6	4271144	6.31E-08	1YrCancer	6.31E-08	0	0	0	0	0	0	0	0	0	0	0
2209	ALL		637393.6	4271144	6.98E-08	1YrCancer	6.98E-08	0	0	0	0	0	0	0	0	0	0	0
2210	ALL		637418.6	4271144	7.72E-08	1YrCancer	7.72E-08	0	0	0	0	0	0	0	0	0	0	0
2211	ALL		637643.6	4271144	1.35E-07	1YrCancer	1.35E-07	0	0	0	0	0	0	0	0	0	0	0
2212	ALL		637668.6	4271144	1.27E-07	1YrCancer	1.27E-07	0	0	0	0	0	0	0	0	0	0	0
2213	ALL		637693.6	4271144	1.18E-07	1YrCancer	1.18E-07	0	0	0	0	0	0	0	0	0	0	0
2214	ALL		637718.6	4271144	1.10E-07	1YrCancer	1.10E-07	0	0	0	0	0	0	0	0	0	0	0
2215	ALL		637743.6	4271144	1.03E-07	1YrCancer	1.03E-07	0	0	0	0	0	0	0	0	0	0	0
2216	ALL		637768.6	4271144	9.75E-08	1YrCancer	9.75E-08	0	0	0	0	0	0	0	0	0	0	0
2217	ALL		637793.6	4271144	9.41E-08	1YrCancer	9.41E-08	0	0	0	0	0	0	0	0	0	0	0
2218	ALL		637818.6	4271144	9.26E-08	1YrCancer	9.26E-08	0	0	0	0	0	0	0	0	0	0	0
2219	ALL		637293.6	4271169	4.71E-08	1YrCancer	4.71E-08	0	0	0	0	0	0	0	0	0	0	0
2220	ALL		637318.6	4271169	5.13E-08	1YrCancer	5.13E-08	0	0	0	0	0	0	0	0	0	0	0
2221	ALL		637343.6	4271169	5.59E-08	1YrCancer	5.59E-08	0	0	0	0	0	0	0	0	0	0	0
2222	ALL		637368.6	4271169	6.12E-08	1YrCancer	6.12E-08	0	0	0	0	0	0	0	0	0	0	0
2223	ALL		637393.6	4271169	6.73E-08	1YrCancer	6.73E-08	0	0	0	0	0	0	0	0	0	0	0
2224	ALL		637418.6	4271169	7.40E-08	1YrCancer	7.40E-08	0	0	0	0	0	0	0	0	0	0	0
2225	ALL		637643.6	4271169	1.20E-07	1YrCancer	1.20E-07	0	0	0	0	0	0	0	0	0	0	0
2226	ALL		637668.6	4271169	1.16E-07	1YrCancer	1.16E-07	0	0	0	0	0	0	0	0	0	0	0
2227	ALL		637693.6	4271169	1.10E-07	1YrCancer	1.10E-07	0	0	0	0	0	0	0	0	0	0	0
2228	ALL		637718.6	4271169	1.04E-07	1YrCancer	1.04E-07	0	0	0	0	0	0	0	0	0	0	0
2229	ALL		637743.6	4271169	9.79E-08	1YrCancer	9.79E-08	0	0	0	0	0	0	0	0	0	0	0
2230	ALL		637768.6	4271169	9.36E-08	1YrCancer	9.36E-08	0	0	0	0	0	0	0	0	0	0	0
2231	ALL		637793.6	4271169	9.06E-08	1YrCancer	9.06E-08	0	0	0	0	0	0	0	0	0	0	0
2232	ALL		637818.6	4271169	8.91E-08	1YrCancer	8.91E-08	0	0	0	0	0	0	0	0	0	0	0
2233	ALL		637293.6	4271194	4.63E-08	1YrCancer	4.63E-08	0	0	0	0	0	0	0	0	0	0	0
2234	ALL		637318.6	4271194	5.02E-08	1YrCancer	5.02E-08	0	0	0	0	0	0	0	0	0	0	0
2235	ALL		637343.6	4271194	5.45E-08	1YrCancer	5.45E-08	0	0	0	0	0	0	0	0	0	0	0
2236	ALL		637368.6	4271194	5.93E-08	1YrCancer	5.93E-08	0	0	0	0	0	0	0	0	0	0	0
2237	ALL		637393.6	4271194	6.47E-08	1YrCancer	6.47E-08	0	0	0	0	0	0	0	0	0	0	0
2238	ALL		637418.6	4271194	7.06E-08	1YrCancer	7.06E-08	0	0	0	0	0	0	0	0	0	0	0
2239	ALL		637643.6	4271194	1.09E-07	1YrCancer	1.09E-07	0	0	0	0	0	0	0	0	0	0	0
2240	ALL		637668.6	4271194	1.06E-07	1YrCancer	1.06E-07	0	0	0	0	0	0	0	0	0	0	0
2241	ALL		637693.6	4271194	1.02E-07	1YrCancer	1.02E-07	0	0	0	0	0	0	0	0	0	0	0
2242	ALL		637718.6	4271194	9.78E-08	1YrCancer	9.78E-08	0	0	0	0	0	0	0	0	0	0	0
2243	ALL		637743.6	4271194	9.36E-08	1YrCancer	9.36E-08	0	0	0	0	0	0	0	0	0	0	0
2244	ALL		637768.6	4271194	8.98E-08	1YrCancer	8.98E-08	0	0	0	0	0	0	0	0	0	0	0
2245	ALL		637793.6	4271194	8.72E-08	1YrCancer	8.72E-08	0	0	0	0	0	0	0	0	0	0	0
2246	ALL		637818.6	4271194	8.58E-08	1YrCancer	8.58E-08	0	0	0	0	0	0	0	0	0	0	0
2247	ALL		637744.8	4272425	6.28E-08	1YrCancer	6.28E-08	0	0	0	0	0	0	0	0	0	0	0
2248	ALL		637744.8	4272875	3.55E-08	1YrCancer	3.55E-08	0	0	0	0	0	0	0	0	0	0	0
2249	ALL		637419.8	4272900	3.75E-08	1YrCancer	3.75E-08	0	0	0	0	0	0	0	0	0	0	0
2250	ALL		637444.8	4272900	3.96E-08	1YrCancer	3.96E-08	0	0	0	0	0	0	0	0	0	0	0
2251	ALL		637469.8	4272900	4.25E-08	1YrCancer	4.25E-08	0	0	0	0	0	0	0	0	0	0	0
2252	ALL		637494.8	4272900	4.67E-08	1YrCancer	4.67E-08	0	0	0	0	0	0	0	0	0	0	0

**Exported Risk Results - Golf Course

REC	GRP	NETID	X	Y	RISK_SUM	SCENARIO	INHAL_RIS	SOIL_RISK	DERMAL_R	MMILK_RI	WATER_RI	FISH_RISK	CROP_RISK	BEEF_RISK	DAIRY_RIS	PIG_RISK	CHICKEN_R	EGG_RISK
2253	ALL		637519.8	4272900	5.34E-08	1YrCancer	5.34E-08	0	0	0	0	0	0	0	0	0	0	0
2254	ALL		637544.8	4272900	6.62E-08	1YrCancer	6.62E-08	0	0	0	0	0	0	0	0	0	0	0
2255	ALL		637569.8	4272900	1.03E-07	1YrCancer	1.03E-07	0	0	0	0	0	0	0	0	0	0	0
2256	ALL		637594.8	4272900	1.15E-07	1YrCancer	1.15E-07	0	0	0	0	0	0	0	0	0	0	0
2257	ALL		637619.8	4272900	8.91E-08	1YrCancer	8.91E-08	0	0	0	0	0	0	0	0	0	0	0
2258	ALL		637644.8	4272900	6.31E-08	1YrCancer	6.31E-08	0	0	0	0	0	0	0	0	0	0	0
2259	ALL		637669.8	4272900	5.12E-08	1YrCancer	5.12E-08	0	0	0	0	0	0	0	0	0	0	0
2260	ALL		637694.8	4272900	4.39E-08	1YrCancer	4.39E-08	0	0	0	0	0	0	0	0	0	0	0
2261	ALL		637719.8	4272900	3.89E-08	1YrCancer	3.89E-08	0	0	0	0	0	0	0	0	0	0	0
2262	ALL		637744.8	4272900	3.52E-08	1YrCancer	3.52E-08	0	0	0	0	0	0	0	0	0	0	0
2263	ALL		637419.8	4272925	3.90E-08	1YrCancer	3.90E-08	0	0	0	0	0	0	0	0	0	0	0
2264	ALL		637444.8	4272925	4.11E-08	1YrCancer	4.11E-08	0	0	0	0	0	0	0	0	0	0	0
2265	ALL		637469.8	4272925	4.40E-08	1YrCancer	4.40E-08	0	0	0	0	0	0	0	0	0	0	0
2266	ALL		637494.8	4272925	4.82E-08	1YrCancer	4.82E-08	0	0	0	0	0	0	0	0	0	0	0
2267	ALL		637519.8	4272925	5.49E-08	1YrCancer	5.49E-08	0	0	0	0	0	0	0	0	0	0	0
2268	ALL		637544.8	4272925	6.79E-08	1YrCancer	6.79E-08	0	0	0	0	0	0	0	0	0	0	0
2269	ALL		637569.8	4272925	1.06E-07	1YrCancer	1.06E-07	0	0	0	0	0	0	0	0	0	0	0
2270	ALL		637594.8	4272925	1.05E-07	1YrCancer	1.05E-07	0	0	0	0	0	0	0	0	0	0	0
2271	ALL		637619.8	4272925	8.87E-08	1YrCancer	8.87E-08	0	0	0	0	0	0	0	0	0	0	0
2272	ALL		637644.8	4272925	6.31E-08	1YrCancer	6.31E-08	0	0	0	0	0	0	0	0	0	0	0
2273	ALL		637669.8	4272925	5.11E-08	1YrCancer	5.11E-08	0	0	0	0	0	0	0	0	0	0	0
2274	ALL		637694.8	4272925	4.37E-08	1YrCancer	4.37E-08	0	0	0	0	0	0	0	0	0	0	0
2275	ALL		637719.8	4272925	3.86E-08	1YrCancer	3.86E-08	0	0	0	0	0	0	0	0	0	0	0
2276	ALL		637744.8	4272925	3.49E-08	1YrCancer	3.49E-08	0	0	0	0	0	0	0	0	0	0	0
2277	ALL		637420.4	4272941	4.02E-08	1YrCancer	4.02E-08	0	0	0	0	0	0	0	0	0	0	0
2278	ALL		637445.4	4272941	4.24E-08	1YrCancer	4.24E-08	0	0	0	0	0	0	0	0	0	0	0
2279	ALL		637470.4	4272941	4.53E-08	1YrCancer	4.53E-08	0	0	0	0	0	0	0	0	0	0	0
2280	ALL		637495.4	4272941	4.95E-08	1YrCancer	4.95E-08	0	0	0	0	0	0	0	0	0	0	0
2281	ALL		637520.4	4272941	5.63E-08	1YrCancer	5.63E-08	0	0	0	0	0	0	0	0	0	0	0
2282	ALL		637545.4	4272941	6.97E-08	1YrCancer	6.97E-08	0	0	0	0	0	0	0	0	0	0	0
2283	ALL		637569.8	4272950	1.09E-07	1YrCancer	1.09E-07	0	0	0	0	0	0	0	0	0	0	0
2284	ALL		637594.8	4272950	1.17E-07	1YrCancer	1.17E-07	0	0	0	0	0	0	0	0	0	0	0
2285	ALL		637619.8	4272950	8.84E-08	1YrCancer	8.84E-08	0	0	0	0	0	0	0	0	0	0	0
2286	ALL		637644.8	4272950	6.32E-08	1YrCancer	6.32E-08	0	0	0	0	0	0	0	0	0	0	0
2287	ALL		637669.8	4272950	5.11E-08	1YrCancer	5.11E-08	0	0	0	0	0	0	0	0	0	0	0
2288	ALL		637694.8	4272950	4.35E-08	1YrCancer	4.35E-08	0	0	0	0	0	0	0	0	0	0	0
2289	ALL		637719.8	4272950	3.83E-08	1YrCancer	3.83E-08	0	0	0	0	0	0	0	0	0	0	0
2290	ALL		637744.8	4272950	3.46E-08	1YrCancer	3.46E-08	0	0	0	0	0	0	0	0	0	0	0
2291	ALL		637569.8	4272975	1.13E-07	1YrCancer	1.13E-07	0	0	0	0	0	0	0	0	0	0	0
2292	ALL		637594.8	4272975	1.08E-07	1YrCancer	1.08E-07	0	0	0	0	0	0	0	0	0	0	0
2293	ALL		637619.8	4272975	8.84E-08	1YrCancer	8.84E-08	0	0	0	0	0	0	0	0	0	0	0
2294	ALL		637644.8	4272975	6.32E-08	1YrCancer	6.32E-08	0	0	0	0	0	0	0	0	0	0	0
2295	ALL		637669.8	4272975	5.09E-08	1YrCancer	5.09E-08	0	0	0	0	0	0	0	0	0	0	0
2296	ALL		637694.8	4272975	4.33E-08	1YrCancer	4.33E-08	0	0	0	0	0	0	0	0	0	0	0
2297	ALL		637719.8	4272975	3.80E-08	1YrCancer	3.80E-08	0	0	0	0	0	0	0	0	0	0	0
2298	ALL		637744.8	4272975	3.43E-08	1YrCancer	3.43E-08	0	0	0	0	0	0	0	0	0	0	0

**Exported Risk Results - Golf Course

REC	GRP	NETID	X	Y	RISK_SUM	SCENARIO	INHAL_RIS	SOIL_RISK	DERMAL_R	MMILK_RI	WATER_RI	FISH_RISK	CROP_RISK	BEEF_RISK	DAIRY_RIS	PIG_RISK	CHICKEN_R	EGG_RISK
2299	ALL		637569.8	4273000	1.18E-07	1YrCancer	1.18E-07	0	0	0	0	0	0	0	0	0	0	0
2300	ALL		637594.8	4273000	1.20E-07	1YrCancer	1.20E-07	0	0	0	0	0	0	0	0	0	0	0
2301	ALL		637619.8	4273000	8.81E-08	1YrCancer	8.81E-08	0	0	0	0	0	0	0	0	0	0	0
2302	ALL		637644.8	4273000	6.32E-08	1YrCancer	6.32E-08	0	0	0	0	0	0	0	0	0	0	0
2303	ALL		637669.8	4273000	5.07E-08	1YrCancer	5.07E-08	0	0	0	0	0	0	0	0	0	0	0
2304	ALL		637694.8	4273000	4.30E-08	1YrCancer	4.30E-08	0	0	0	0	0	0	0	0	0	0	0
2305	ALL		637719.8	4273000	3.78E-08	1YrCancer	3.78E-08	0	0	0	0	0	0	0	0	0	0	0
2306	ALL		637744.8	4273000	3.40E-08	1YrCancer	3.40E-08	0	0	0	0	0	0	0	0	0	0	0
2307	ALL		637569.8	4273025	1.16E-07	1YrCancer	1.16E-07	0	0	0	0	0	0	0	0	0	0	0
2308	ALL		637594.8	4273025	1.11E-07	1YrCancer	1.11E-07	0	0	0	0	0	0	0	0	0	0	0
2309	ALL		637619.8	4273025	8.76E-08	1YrCancer	8.76E-08	0	0	0	0	0	0	0	0	0	0	0
2310	ALL		637644.8	4273025	6.30E-08	1YrCancer	6.30E-08	0	0	0	0	0	0	0	0	0	0	0
2311	ALL		637669.8	4273025	5.04E-08	1YrCancer	5.04E-08	0	0	0	0	0	0	0	0	0	0	0
2312	ALL		637694.8	4273025	4.27E-08	1YrCancer	4.27E-08	0	0	0	0	0	0	0	0	0	0	0
2313	ALL		637719.8	4273025	3.75E-08	1YrCancer	3.75E-08	0	0	0	0	0	0	0	0	0	0	0
2314	ALL		637744.8	4273025	3.38E-08	1YrCancer	3.38E-08	0	0	0	0	0	0	0	0	0	0	0
2315	ALL		637569.8	4273050	1.21E-07	1YrCancer	1.21E-07	0	0	0	0	0	0	0	0	0	0	0
2316	ALL		637594.8	4273050	1.32E-07	1YrCancer	1.32E-07	0	0	0	0	0	0	0	0	0	0	0
2317	ALL		637619.8	4273050	8.68E-08	1YrCancer	8.68E-08	0	0	0	0	0	0	0	0	0	0	0
2318	ALL		637644.8	4273050	6.27E-08	1YrCancer	6.27E-08	0	0	0	0	0	0	0	0	0	0	0
2319	ALL		637669.8	4273050	5.01E-08	1YrCancer	5.01E-08	0	0	0	0	0	0	0	0	0	0	0
2320	ALL		637694.8	4273050	4.25E-08	1YrCancer	4.25E-08	0	0	0	0	0	0	0	0	0	0	0
2321	ALL		637719.8	4273050	3.73E-08	1YrCancer	3.73E-08	0	0	0	0	0	0	0	0	0	0	0
2322	ALL		637744.8	4273050	3.36E-08	1YrCancer	3.36E-08	0	0	0	0	0	0	0	0	0	0	0
2323	ALL		637419.8	4272450	2.56E-08	1YrCancer	2.56E-08	0	0	0	0	0	0	0	0	0	0	0
2324	ALL		637444.8	4272450	2.71E-08	1YrCancer	2.71E-08	0	0	0	0	0	0	0	0	0	0	0
2325	ALL		637419.8	4273075	7.30E-08	1YrCancer	7.30E-08	0	0	0	0	0	0	0	0	0	0	0
2326	ALL		637444.8	4273075	7.25E-08	1YrCancer	7.25E-08	0	0	0	0	0	0	0	0	0	0	0
2327	ALL		637469.8	4273075	7.40E-08	1YrCancer	7.40E-08	0	0	0	0	0	0	0	0	0	0	0
2328	ALL		637469.8	4272450	2.92E-08	1YrCancer	2.92E-08	0	0	0	0	0	0	0	0	0	0	0
2329	ALL		637494.8	4273075	7.75E-08	1YrCancer	7.75E-08	0	0	0	0	0	0	0	0	0	0	0
2330	ALL		637519.8	4273075	8.46E-08	1YrCancer	8.46E-08	0	0	0	0	0	0	0	0	0	0	0
2331	ALL		637544.8	4273075	1.00E-07	1YrCancer	1.00E-07	0	0	0	0	0	0	0	0	0	0	0
2332	ALL		637569.8	4273075	1.17E-07	1YrCancer	1.17E-07	0	0	0	0	0	0	0	0	0	0	0
2333	ALL		637594.8	4273075	1.15E-07	1YrCancer	1.15E-07	0	0	0	0	0	0	0	0	0	0	0
2334	ALL		637619.8	4273075	8.60E-08	1YrCancer	8.60E-08	0	0	0	0	0	0	0	0	0	0	0
2335	ALL		637644.8	4273075	6.22E-08	1YrCancer	6.22E-08	0	0	0	0	0	0	0	0	0	0	0
2336	ALL		637669.8	4273075	4.99E-08	1YrCancer	4.99E-08	0	0	0	0	0	0	0	0	0	0	0
2337	ALL		637694.8	4273075	4.23E-08	1YrCancer	4.23E-08	0	0	0	0	0	0	0	0	0	0	0
2338	ALL		637719.8	4273075	3.71E-08	1YrCancer	3.71E-08	0	0	0	0	0	0	0	0	0	0	0
2339	ALL		637494.8	4272450	3.22E-08	1YrCancer	3.22E-08	0	0	0	0	0	0	0	0	0	0	0
2340	ALL		637744.8	4273075	3.33E-08	1YrCancer	3.33E-08	0	0	0	0	0	0	0	0	0	0	0
2341	ALL		637519.8	4272450	3.73E-08	1YrCancer	3.73E-08	0	0	0	0	0	0	0	0	0	0	0
2342	ALL		637544.8	4272450	4.68E-08	1YrCancer	4.68E-08	0	0	0	0	0	0	0	0	0	0	0
2343	ALL		637569.8	4272450	6.87E-08	1YrCancer	6.87E-08	0	0	0	0	0	0	0	0	0	0	0
2344	ALL		637419.8	4273100	7.57E-08	1YrCancer	7.57E-08	0	0	0	0	0	0	0	0	0	0	0

**Exported Risk Results - Golf Course

REC	GRP	NETID	X	Y	RISK_SUM	SCENARIO	INHAL_RIS	SOIL_RISK	DERMAL_R	MMILK_RI	WATER_RI	FISH_RISK	CROP_RISK	BEEF_RISK	DAIRY_RIS	PIG_RISK	CHICKEN_R	EGG_RISK
2345	ALL		637444.8	4273100	8.81E-08	1YrCancer	8.81E-08	0	0	0	0	0	0	0	0	0	0	0
2346	ALL		637469.8	4273100	1.00E-07	1YrCancer	1.00E-07	0	0	0	0	0	0	0	0	0	0	0
2347	ALL		637594.8	4272450	9.44E-08	1YrCancer	9.44E-08	0	0	0	0	0	0	0	0	0	0	0
2348	ALL		637494.8	4273100	9.95E-08	1YrCancer	9.95E-08	0	0	0	0	0	0	0	0	0	0	0
2349	ALL		637519.8	4273100	1.05E-07	1YrCancer	1.05E-07	0	0	0	0	0	0	0	0	0	0	0
2350	ALL		637544.8	4273100	1.22E-07	1YrCancer	1.22E-07	0	0	0	0	0	0	0	0	0	0	0
2351	ALL		637569.8	4273100	1.46E-07	1YrCancer	1.46E-07	0	0	0	0	0	0	0	0	0	0	0
2352	ALL		637594.8	4273100	1.33E-07	1YrCancer	1.33E-07	0	0	0	0	0	0	0	0	0	0	0
2353	ALL		637619.8	4273100	8.52E-08	1YrCancer	8.52E-08	0	0	0	0	0	0	0	0	0	0	0
2354	ALL		637644.8	4273100	6.17E-08	1YrCancer	6.17E-08	0	0	0	0	0	0	0	0	0	0	0
2355	ALL		637669.8	4273100	4.95E-08	1YrCancer	4.95E-08	0	0	0	0	0	0	0	0	0	0	0
2356	ALL		637694.8	4273100	4.19E-08	1YrCancer	4.19E-08	0	0	0	0	0	0	0	0	0	0	0
2357	ALL		637719.8	4273100	3.67E-08	1YrCancer	3.67E-08	0	0	0	0	0	0	0	0	0	0	0
2358	ALL		637619.8	4272450	1.15E-07	1YrCancer	1.15E-07	0	0	0	0	0	0	0	0	0	0	0
2359	ALL		637744.8	4273100	3.30E-08	1YrCancer	3.30E-08	0	0	0	0	0	0	0	0	0	0	0
2360	ALL		637644.8	4272450	7.39E-08	1YrCancer	7.39E-08	0	0	0	0	0	0	0	0	0	0	0
2361	ALL		637669.8	4272450	6.27E-08	1YrCancer	6.27E-08	0	0	0	0	0	0	0	0	0	0	0
2362	ALL		637694.8	4272450	5.78E-08	1YrCancer	5.78E-08	0	0	0	0	0	0	0	0	0	0	0
2363	ALL		637719.8	4272450	5.64E-08	1YrCancer	5.64E-08	0	0	0	0	0	0	0	0	0	0	0
2364	ALL		637744.8	4272450	5.59E-08	1YrCancer	5.59E-08	0	0	0	0	0	0	0	0	0	0	0
2365	ALL		637419.8	4272475	2.61E-08	1YrCancer	2.61E-08	0	0	0	0	0	0	0	0	0	0	0
2366	ALL		637444.8	4272475	2.77E-08	1YrCancer	2.77E-08	0	0	0	0	0	0	0	0	0	0	0
2367	ALL		637469.8	4272475	3.00E-08	1YrCancer	3.00E-08	0	0	0	0	0	0	0	0	0	0	0
2368	ALL		637494.8	4272475	3.34E-08	1YrCancer	3.34E-08	0	0	0	0	0	0	0	0	0	0	0
2369	ALL		637519.8	4272475	3.89E-08	1YrCancer	3.89E-08	0	0	0	0	0	0	0	0	0	0	0
2370	ALL		637544.8	4272475	4.89E-08	1YrCancer	4.89E-08	0	0	0	0	0	0	0	0	0	0	0
2371	ALL		637569.8	4272475	7.16E-08	1YrCancer	7.16E-08	0	0	0	0	0	0	0	0	0	0	0
2372	ALL		637594.8	4272475	9.14E-08	1YrCancer	9.14E-08	0	0	0	0	0	0	0	0	0	0	0
2373	ALL		637619.8	4272475	1.13E-07	1YrCancer	1.13E-07	0	0	0	0	0	0	0	0	0	0	0
2374	ALL		637644.8	4272475	7.14E-08	1YrCancer	7.14E-08	0	0	0	0	0	0	0	0	0	0	0
2375	ALL		637669.8	4272475	5.89E-08	1YrCancer	5.89E-08	0	0	0	0	0	0	0	0	0	0	0
2376	ALL		637694.8	4272475	5.39E-08	1YrCancer	5.39E-08	0	0	0	0	0	0	0	0	0	0	0
2377	ALL		637719.8	4272475	5.21E-08	1YrCancer	5.21E-08	0	0	0	0	0	0	0	0	0	0	0
2378	ALL		637744.8	4272475	5.11E-08	1YrCancer	5.11E-08	0	0	0	0	0	0	0	0	0	0	0
2379	ALL		637419.8	4272500	2.66E-08	1YrCancer	2.66E-08	0	0	0	0	0	0	0	0	0	0	0
2380	ALL		637444.8	4272500	2.84E-08	1YrCancer	2.84E-08	0	0	0	0	0	0	0	0	0	0	0
2381	ALL		637469.8	4272500	3.08E-08	1YrCancer	3.08E-08	0	0	0	0	0	0	0	0	0	0	0
2382	ALL		637494.8	4272500	3.45E-08	1YrCancer	3.45E-08	0	0	0	0	0	0	0	0	0	0	0
2383	ALL		637519.8	4272500	4.02E-08	1YrCancer	4.02E-08	0	0	0	0	0	0	0	0	0	0	0
2384	ALL		637544.8	4272500	5.05E-08	1YrCancer	5.05E-08	0	0	0	0	0	0	0	0	0	0	0
2385	ALL		637569.8	4272500	7.38E-08	1YrCancer	7.38E-08	0	0	0	0	0	0	0	0	0	0	0
2386	ALL		637594.8	4272500	9.93E-08	1YrCancer	9.93E-08	0	0	0	0	0	0	0	0	0	0	0
2387	ALL		637619.8	4272500	1.11E-07	1YrCancer	1.11E-07	0	0	0	0	0	0	0	0	0	0	0
2388	ALL		637644.8	4272500	6.96E-08	1YrCancer	6.96E-08	0	0	0	0	0	0	0	0	0	0	0
2389	ALL		637669.8	4272500	5.71E-08	1YrCancer	5.71E-08	0	0	0	0	0	0	0	0	0	0	0
2390	ALL		637694.8	4272500	5.16E-08	1YrCancer	5.16E-08	0	0	0	0	0	0	0	0	0	0	0

**Exported Risk Results - Golf Course

REC	GRP	NETID	X	Y	RISK_SUM	SCENARIO	INHAL_RIS	SOIL_RISK	DERMAL_R	MMILK_RI	WATER_RI	FISH_RISK	CROP_RISK	BEEF_RISK	DAIRY_RIS	PIG_RISK	CHICKEN_R	EGG_RISK
2391	ALL		637719.8	4272500	4.88E-08	1YrCancer	4.88E-08	0	0	0	0	0	0	0	0	0	0	0
2392	ALL		637744.8	4272500	4.72E-08	1YrCancer	4.72E-08	0	0	0	0	0	0	0	0	0	0	0
2393	ALL		637419.8	4272525	2.71E-08	1YrCancer	2.71E-08	0	0	0	0	0	0	0	0	0	0	0
2394	ALL		637444.8	4272525	2.90E-08	1YrCancer	2.90E-08	0	0	0	0	0	0	0	0	0	0	0
2395	ALL		637469.8	4272525	3.16E-08	1YrCancer	3.16E-08	0	0	0	0	0	0	0	0	0	0	0
2396	ALL		637494.8	4272525	3.54E-08	1YrCancer	3.54E-08	0	0	0	0	0	0	0	0	0	0	0
2397	ALL		637519.8	4272525	4.14E-08	1YrCancer	4.14E-08	0	0	0	0	0	0	0	0	0	0	0
2398	ALL		637544.8	4272525	5.19E-08	1YrCancer	5.19E-08	0	0	0	0	0	0	0	0	0	0	0
2399	ALL		637569.8	4272525	7.56E-08	1YrCancer	7.56E-08	0	0	0	0	0	0	0	0	0	0	0
2400	ALL		637594.8	4272525	9.40E-08	1YrCancer	9.40E-08	0	0	0	0	0	0	0	0	0	0	0
2401	ALL		637619.8	4272525	1.08E-07	1YrCancer	1.08E-07	0	0	0	0	0	0	0	0	0	0	0
2402	ALL		637644.8	4272525	6.87E-08	1YrCancer	6.87E-08	0	0	0	0	0	0	0	0	0	0	0
2403	ALL		637669.8	4272525	5.58E-08	1YrCancer	5.58E-08	0	0	0	0	0	0	0	0	0	0	0
2404	ALL		637694.8	4272525	5.00E-08	1YrCancer	5.00E-08	0	0	0	0	0	0	0	0	0	0	0
2405	ALL		637719.8	4272525	4.70E-08	1YrCancer	4.70E-08	0	0	0	0	0	0	0	0	0	0	0
2406	ALL		637744.8	4272525	4.54E-08	1YrCancer	4.54E-08	0	0	0	0	0	0	0	0	0	0	0
2407	ALL		637419.8	4272550	2.77E-08	1YrCancer	2.77E-08	0	0	0	0	0	0	0	0	0	0	0
2408	ALL		637444.8	4272550	2.96E-08	1YrCancer	2.96E-08	0	0	0	0	0	0	0	0	0	0	0
2409	ALL		637469.8	4272550	3.23E-08	1YrCancer	3.23E-08	0	0	0	0	0	0	0	0	0	0	0
2410	ALL		637494.8	4272550	3.62E-08	1YrCancer	3.62E-08	0	0	0	0	0	0	0	0	0	0	0
2411	ALL		637519.8	4272550	4.23E-08	1YrCancer	4.23E-08	0	0	0	0	0	0	0	0	0	0	0
2412	ALL		637544.8	4272550	5.30E-08	1YrCancer	5.30E-08	0	0	0	0	0	0	0	0	0	0	0
2413	ALL		637569.8	4272550	7.72E-08	1YrCancer	7.72E-08	0	0	0	0	0	0	0	0	0	0	0
2414	ALL		637594.8	4272550	1.02E-07	1YrCancer	1.02E-07	0	0	0	0	0	0	0	0	0	0	0
2415	ALL		637619.8	4272550	1.07E-07	1YrCancer	1.07E-07	0	0	0	0	0	0	0	0	0	0	0
2416	ALL		637644.8	4272550	6.83E-08	1YrCancer	6.83E-08	0	0	0	0	0	0	0	0	0	0	0
2417	ALL		637669.8	4272550	5.53E-08	1YrCancer	5.53E-08	0	0	0	0	0	0	0	0	0	0	0
2418	ALL		637694.8	4272550	4.91E-08	1YrCancer	4.91E-08	0	0	0	0	0	0	0	0	0	0	0
2419	ALL		637719.8	4272550	4.58E-08	1YrCancer	4.58E-08	0	0	0	0	0	0	0	0	0	0	0
2420	ALL		637744.8	4272550	4.39E-08	1YrCancer	4.39E-08	0	0	0	0	0	0	0	0	0	0	0
2421	ALL		637419.8	4272400	2.48E-08	1YrCancer	2.48E-08	0	0	0	0	0	0	0	0	0	0	0
2422	ALL		637444.8	4272400	2.60E-08	1YrCancer	2.60E-08	0	0	0	0	0	0	0	0	0	0	0
2423	ALL		637419.8	4272575	2.82E-08	1YrCancer	2.82E-08	0	0	0	0	0	0	0	0	0	0	0
2424	ALL		637444.8	4272575	3.02E-08	1YrCancer	3.02E-08	0	0	0	0	0	0	0	0	0	0	0
2425	ALL		637469.8	4272575	3.30E-08	1YrCancer	3.30E-08	0	0	0	0	0	0	0	0	0	0	0
2426	ALL		637469.8	4272400	2.75E-08	1YrCancer	2.75E-08	0	0	0	0	0	0	0	0	0	0	0
2427	ALL		637494.8	4272575	3.70E-08	1YrCancer	3.70E-08	0	0	0	0	0	0	0	0	0	0	0
2428	ALL		637519.8	4272575	4.31E-08	1YrCancer	4.31E-08	0	0	0	0	0	0	0	0	0	0	0
2429	ALL		637544.8	4272575	5.39E-08	1YrCancer	5.39E-08	0	0	0	0	0	0	0	0	0	0	0
2430	ALL		637569.8	4272575	7.87E-08	1YrCancer	7.87E-08	0	0	0	0	0	0	0	0	0	0	0
2431	ALL		637594.8	4272575	9.63E-08	1YrCancer	9.63E-08	0	0	0	0	0	0	0	0	0	0	0
2432	ALL		637619.8	4272575	1.05E-07	1YrCancer	1.05E-07	0	0	0	0	0	0	0	0	0	0	0
2433	ALL		637644.8	4272575	6.77E-08	1YrCancer	6.77E-08	0	0	0	0	0	0	0	0	0	0	0
2434	ALL		637669.8	4272575	5.46E-08	1YrCancer	5.46E-08	0	0	0	0	0	0	0	0	0	0	0
2435	ALL		637694.8	4272575	4.83E-08	1YrCancer	4.83E-08	0	0	0	0	0	0	0	0	0	0	0
2436	ALL		637719.8	4272575	4.47E-08	1YrCancer	4.47E-08	0	0	0	0	0	0	0	0	0	0	0

**Exported Risk Results - Golf Course

REC	GRP	NETID	X	Y	RISK_SUM	SCENARIO	INHAL_RIS	SOIL_RISK	DERMAL_R	MMILK_RI	WATER_RI	FISH_RISK	CROP_RISK	BEEF_RISK	DAIRY_RIS	PIG_RISK	CHICKEN_R	EGG_RISK
2437	ALL		637494.8	4272400	2.98E-08	1YrCancer	2.98E-08	0	0	0	0	0	0	0	0	0	0	0
2438	ALL		637744.8	4272575	4.25E-08	1YrCancer	4.25E-08	0	0	0	0	0	0	0	0	0	0	0
2439	ALL		637519.8	4272400	3.35E-08	1YrCancer	3.35E-08	0	0	0	0	0	0	0	0	0	0	0
2440	ALL		637544.8	4272400	4.07E-08	1YrCancer	4.07E-08	0	0	0	0	0	0	0	0	0	0	0
2441	ALL		637569.8	4272400	5.92E-08	1YrCancer	5.92E-08	0	0	0	0	0	0	0	0	0	0	0
2442	ALL		637419.8	4272600	2.87E-08	1YrCancer	2.87E-08	0	0	0	0	0	0	0	0	0	0	0
2443	ALL		637444.8	4272600	3.08E-08	1YrCancer	3.08E-08	0	0	0	0	0	0	0	0	0	0	0
2444	ALL		637469.8	4272600	3.36E-08	1YrCancer	3.36E-08	0	0	0	0	0	0	0	0	0	0	0
2445	ALL		637594.8	4272400	8.64E-08	1YrCancer	8.64E-08	0	0	0	0	0	0	0	0	0	0	0
2446	ALL		637494.8	4272600	3.77E-08	1YrCancer	3.77E-08	0	0	0	0	0	0	0	0	0	0	0
2447	ALL		637519.8	4272600	4.39E-08	1YrCancer	4.39E-08	0	0	0	0	0	0	0	0	0	0	0
2448	ALL		637544.8	4272600	5.48E-08	1YrCancer	5.48E-08	0	0	0	0	0	0	0	0	0	0	0
2449	ALL		637569.8	4272600	8.02E-08	1YrCancer	8.02E-08	0	0	0	0	0	0	0	0	0	0	0
2450	ALL		637594.8	4272600	1.05E-07	1YrCancer	1.05E-07	0	0	0	0	0	0	0	0	0	0	0
2451	ALL		637619.8	4272600	1.03E-07	1YrCancer	1.03E-07	0	0	0	0	0	0	0	0	0	0	0
2452	ALL		637644.8	4272600	6.69E-08	1YrCancer	6.69E-08	0	0	0	0	0	0	0	0	0	0	0
2453	ALL		637669.8	4272600	5.40E-08	1YrCancer	5.40E-08	0	0	0	0	0	0	0	0	0	0	0
2454	ALL		637694.8	4272600	4.75E-08	1YrCancer	4.75E-08	0	0	0	0	0	0	0	0	0	0	0
2455	ALL		637719.8	4272600	4.38E-08	1YrCancer	4.38E-08	0	0	0	0	0	0	0	0	0	0	0
2456	ALL		637619.8	4272400	1.23E-07	1YrCancer	1.23E-07	0	0	0	0	0	0	0	0	0	0	0
2457	ALL		637744.8	4272600	4.14E-08	1YrCancer	4.14E-08	0	0	0	0	0	0	0	0	0	0	0
2458	ALL		637644.8	4272400	8.61E-08	1YrCancer	8.61E-08	0	0	0	0	0	0	0	0	0	0	0
2459	ALL		637669.8	4272400	7.86E-08	1YrCancer	7.86E-08	0	0	0	0	0	0	0	0	0	0	0
2460	ALL		637419.8	4272625	2.92E-08	1YrCancer	2.92E-08	0	0	0	0	0	0	0	0	0	0	0
2461	ALL		637444.8	4272625	3.13E-08	1YrCancer	3.13E-08	0	0	0	0	0	0	0	0	0	0	0
2462	ALL		637469.8	4272625	3.42E-08	1YrCancer	3.42E-08	0	0	0	0	0	0	0	0	0	0	0
2463	ALL		637494.8	4272625	3.83E-08	1YrCancer	3.83E-08	0	0	0	0	0	0	0	0	0	0	0
2464	ALL		637519.8	4272625	4.46E-08	1YrCancer	4.46E-08	0	0	0	0	0	0	0	0	0	0	0
2465	ALL		637544.8	4272625	5.56E-08	1YrCancer	5.56E-08	0	0	0	0	0	0	0	0	0	0	0
2466	ALL		637569.8	4272625	8.16E-08	1YrCancer	8.16E-08	0	0	0	0	0	0	0	0	0	0	0
2467	ALL		637594.8	4272625	9.79E-08	1YrCancer	9.79E-08	0	0	0	0	0	0	0	0	0	0	0
2468	ALL		637619.8	4272625	1.01E-07	1YrCancer	1.01E-07	0	0	0	0	0	0	0	0	0	0	0
2469	ALL		637644.8	4272625	6.62E-08	1YrCancer	6.62E-08	0	0	0	0	0	0	0	0	0	0	0
2470	ALL		637669.8	4272625	5.35E-08	1YrCancer	5.35E-08	0	0	0	0	0	0	0	0	0	0	0
2471	ALL		637694.8	4272625	4.69E-08	1YrCancer	4.69E-08	0	0	0	0	0	0	0	0	0	0	0
2472	ALL		637719.8	4272625	4.30E-08	1YrCancer	4.30E-08	0	0	0	0	0	0	0	0	0	0	0
2473	ALL		637744.8	4272625	4.03E-08	1YrCancer	4.03E-08	0	0	0	0	0	0	0	0	0	0	0
2474	ALL		637419.8	4272650	2.97E-08	1YrCancer	2.97E-08	0	0	0	0	0	0	0	0	0	0	0
2475	ALL		637444.8	4272650	3.19E-08	1YrCancer	3.19E-08	0	0	0	0	0	0	0	0	0	0	0
2476	ALL		637469.8	4272650	3.48E-08	1YrCancer	3.48E-08	0	0	0	0	0	0	0	0	0	0	0
2477	ALL		637494.8	4272650	3.89E-08	1YrCancer	3.89E-08	0	0	0	0	0	0	0	0	0	0	0
2478	ALL		637519.8	4272650	4.52E-08	1YrCancer	4.52E-08	0	0	0	0	0	0	0	0	0	0	0
2479	ALL		637544.8	4272650	5.64E-08	1YrCancer	5.64E-08	0	0	0	0	0	0	0	0	0	0	0
2480	ALL		637569.8	4272650	8.31E-08	1YrCancer	8.31E-08	0	0	0	0	0	0	0	0	0	0	0
2481	ALL		637594.8	4272650	1.07E-07	1YrCancer	1.07E-07	0	0	0	0	0	0	0	0	0	0	0
2482	ALL		637619.8	4272650	9.98E-08	1YrCancer	9.98E-08	0	0	0	0	0	0	0	0	0	0	0

**Exported Risk Results - Golf Course

REC	GRP	NETID	X	Y	RISK_SUM	SCENARIO	INHAL_RIS	SOIL_RISK	DERMAL_R	MMILK_RI	WATER_RI	FISH_RISK	CROP_RISK	BEEF_RISK	DAIRY_RIS	PIG_RISK	CHICKEN_R	EGG_RISK
2483	ALL		637644.8	4272650	6.57E-08	1YrCancer	6.57E-08	0	0	0	0	0	0	0	0	0	0	0
2484	ALL		637669.8	4272650	5.30E-08	1YrCancer	5.30E-08	0	0	0	0	0	0	0	0	0	0	0
2485	ALL		637694.8	4272650	4.64E-08	1YrCancer	4.64E-08	0	0	0	0	0	0	0	0	0	0	0
2486	ALL		637719.8	4272650	4.23E-08	1YrCancer	4.23E-08	0	0	0	0	0	0	0	0	0	0	0
2487	ALL		637744.8	4272650	3.95E-08	1YrCancer	3.95E-08	0	0	0	0	0	0	0	0	0	0	0
2488	ALL		637419.8	4272675	3.03E-08	1YrCancer	3.03E-08	0	0	0	0	0	0	0	0	0	0	0
2489	ALL		637444.8	4272675	3.24E-08	1YrCancer	3.24E-08	0	0	0	0	0	0	0	0	0	0	0
2490	ALL		637469.8	4272675	3.53E-08	1YrCancer	3.53E-08	0	0	0	0	0	0	0	0	0	0	0
2491	ALL		637494.8	4272675	3.95E-08	1YrCancer	3.95E-08	0	0	0	0	0	0	0	0	0	0	0
2492	ALL		637519.8	4272675	4.58E-08	1YrCancer	4.58E-08	0	0	0	0	0	0	0	0	0	0	0
2493	ALL		637544.8	4272675	5.71E-08	1YrCancer	5.71E-08	0	0	0	0	0	0	0	0	0	0	0
2494	ALL		637569.8	4272675	8.46E-08	1YrCancer	8.46E-08	0	0	0	0	0	0	0	0	0	0	0
2495	ALL		637594.8	4272675	9.92E-08	1YrCancer	9.92E-08	0	0	0	0	0	0	0	0	0	0	0
2496	ALL		637619.8	4272675	9.84E-08	1YrCancer	9.84E-08	0	0	0	0	0	0	0	0	0	0	0
2497	ALL		637644.8	4272675	6.53E-08	1YrCancer	6.53E-08	0	0	0	0	0	0	0	0	0	0	0
2498	ALL		637669.8	4272675	5.27E-08	1YrCancer	5.27E-08	0	0	0	0	0	0	0	0	0	0	0
2499	ALL		637694.8	4272675	4.59E-08	1YrCancer	4.59E-08	0	0	0	0	0	0	0	0	0	0	0
2500	ALL		637719.8	4272675	4.17E-08	1YrCancer	4.17E-08	0	0	0	0	0	0	0	0	0	0	0
2501	ALL		637744.8	4272675	3.88E-08	1YrCancer	3.88E-08	0	0	0	0	0	0	0	0	0	0	0
2502	ALL		637419.8	4272700	3.08E-08	1YrCancer	3.08E-08	0	0	0	0	0	0	0	0	0	0	0
2503	ALL		637444.8	4272700	3.30E-08	1YrCancer	3.30E-08	0	0	0	0	0	0	0	0	0	0	0
2504	ALL		637469.8	4272700	3.59E-08	1YrCancer	3.59E-08	0	0	0	0	0	0	0	0	0	0	0
2505	ALL		637494.8	4272700	4.00E-08	1YrCancer	4.00E-08	0	0	0	0	0	0	0	0	0	0	0
2506	ALL		637519.8	4272700	4.64E-08	1YrCancer	4.64E-08	0	0	0	0	0	0	0	0	0	0	0
2507	ALL		637544.8	4272700	5.79E-08	1YrCancer	5.79E-08	0	0	0	0	0	0	0	0	0	0	0
2508	ALL		637569.8	4272700	8.62E-08	1YrCancer	8.62E-08	0	0	0	0	0	0	0	0	0	0	0
2509	ALL		637594.8	4272700	1.09E-07	1YrCancer	1.09E-07	0	0	0	0	0	0	0	0	0	0	0
2510	ALL		637619.8	4272700	9.70E-08	1YrCancer	9.70E-08	0	0	0	0	0	0	0	0	0	0	0
2511	ALL		637644.8	4272700	6.49E-08	1YrCancer	6.49E-08	0	0	0	0	0	0	0	0	0	0	0
2512	ALL		637669.8	4272700	5.24E-08	1YrCancer	5.24E-08	0	0	0	0	0	0	0	0	0	0	0
2513	ALL		637694.8	4272700	4.56E-08	1YrCancer	4.56E-08	0	0	0	0	0	0	0	0	0	0	0
2514	ALL		637719.8	4272700	4.13E-08	1YrCancer	4.13E-08	0	0	0	0	0	0	0	0	0	0	0
2515	ALL		637744.8	4272700	3.82E-08	1YrCancer	3.82E-08	0	0	0	0	0	0	0	0	0	0	0
2516	ALL		637419.8	4272725	3.14E-08	1YrCancer	3.14E-08	0	0	0	0	0	0	0	0	0	0	0
2517	ALL		637444.8	4272725	3.36E-08	1YrCancer	3.36E-08	0	0	0	0	0	0	0	0	0	0	0
2518	ALL		637469.8	4272725	3.65E-08	1YrCancer	3.65E-08	0	0	0	0	0	0	0	0	0	0	0
2519	ALL		637494.8	4272725	4.06E-08	1YrCancer	4.06E-08	0	0	0	0	0	0	0	0	0	0	0
2520	ALL		637519.8	4272725	4.71E-08	1YrCancer	4.71E-08	0	0	0	0	0	0	0	0	0	0	0
2521	ALL		637544.8	4272725	5.87E-08	1YrCancer	5.87E-08	0	0	0	0	0	0	0	0	0	0	0
2522	ALL		637569.8	4272725	8.78E-08	1YrCancer	8.78E-08	0	0	0	0	0	0	0	0	0	0	0
2523	ALL		637594.8	4272725	1.00E-07	1YrCancer	1.00E-07	0	0	0	0	0	0	0	0	0	0	0
2524	ALL		637619.8	4272725	9.56E-08	1YrCancer	9.56E-08	0	0	0	0	0	0	0	0	0	0	0
2525	ALL		637644.8	4272725	6.45E-08	1YrCancer	6.45E-08	0	0	0	0	0	0	0	0	0	0	0
2526	ALL		637669.8	4272725	5.21E-08	1YrCancer	5.21E-08	0	0	0	0	0	0	0	0	0	0	0
2527	ALL		637694.8	4272725	4.53E-08	1YrCancer	4.53E-08	0	0	0	0	0	0	0	0	0	0	0
2528	ALL		637719.8	4272725	4.09E-08	1YrCancer	4.09E-08	0	0	0	0	0	0	0	0	0	0	0

**Exported Risk Results - Golf Course

REC	GRP	NETID	X	Y	RISK_SUM	SCENARIO	INHAL_RIS	SOIL_RISK	DERMAL_R	MMILK_RI	WATER_RI	FISH_RISK	CROP_RISK	BEEF_RISK	DAIRY_RIS	PIG_RISK	CHICKEN_R	EGG_RISK
2529	ALL		637744.8	4272725	3.78E-08	1YrCancer	3.78E-08	0	0	0	0	0	0	0	0	0	0	0
2530	ALL		637419.8	4272750	3.20E-08	1YrCancer	3.20E-08	0	0	0	0	0	0	0	0	0	0	0
2531	ALL		637444.8	4272750	3.42E-08	1YrCancer	3.42E-08	0	0	0	0	0	0	0	0	0	0	0
2532	ALL		637469.8	4272750	3.71E-08	1YrCancer	3.71E-08	0	0	0	0	0	0	0	0	0	0	0
2533	ALL		637494.8	4272750	4.13E-08	1YrCancer	4.13E-08	0	0	0	0	0	0	0	0	0	0	0
2534	ALL		637519.8	4272750	4.77E-08	1YrCancer	4.77E-08	0	0	0	0	0	0	0	0	0	0	0
2535	ALL		637544.8	4272750	5.95E-08	1YrCancer	5.95E-08	0	0	0	0	0	0	0	0	0	0	0
2536	ALL		637569.8	4272750	8.95E-08	1YrCancer	8.95E-08	0	0	0	0	0	0	0	0	0	0	0
2537	ALL		637594.8	4272750	1.11E-07	1YrCancer	1.11E-07	0	0	0	0	0	0	0	0	0	0	0
2538	ALL		637619.8	4272750	9.43E-08	1YrCancer	9.43E-08	0	0	0	0	0	0	0	0	0	0	0
2539	ALL		637644.8	4272750	6.40E-08	1YrCancer	6.40E-08	0	0	0	0	0	0	0	0	0	0	0
2540	ALL		637669.8	4272750	5.19E-08	1YrCancer	5.19E-08	0	0	0	0	0	0	0	0	0	0	0
2541	ALL		637694.8	4272750	4.51E-08	1YrCancer	4.51E-08	0	0	0	0	0	0	0	0	0	0	0
2542	ALL		637719.8	4272750	4.06E-08	1YrCancer	4.06E-08	0	0	0	0	0	0	0	0	0	0	0
2543	ALL		637744.8	4272750	3.74E-08	1YrCancer	3.74E-08	0	0	0	0	0	0	0	0	0	0	0
2544	ALL		637419.8	4272775	3.27E-08	1YrCancer	3.27E-08	0	0	0	0	0	0	0	0	0	0	0
2545	ALL		637444.8	4272775	3.49E-08	1YrCancer	3.49E-08	0	0	0	0	0	0	0	0	0	0	0
2546	ALL		637469.8	4272775	3.78E-08	1YrCancer	3.78E-08	0	0	0	0	0	0	0	0	0	0	0
2547	ALL		637494.8	4272775	4.19E-08	1YrCancer	4.19E-08	0	0	0	0	0	0	0	0	0	0	0
2548	ALL		637519.8	4272775	4.84E-08	1YrCancer	4.84E-08	0	0	0	0	0	0	0	0	0	0	0
2549	ALL		637544.8	4272775	6.04E-08	1YrCancer	6.04E-08	0	0	0	0	0	0	0	0	0	0	0
2550	ALL		637569.8	4272775	9.13E-08	1YrCancer	9.13E-08	0	0	0	0	0	0	0	0	0	0	0
2551	ALL		637594.8	4272775	1.01E-07	1YrCancer	1.01E-07	0	0	0	0	0	0	0	0	0	0	0
2552	ALL		637619.8	4272775	9.32E-08	1YrCancer	9.32E-08	0	0	0	0	0	0	0	0	0	0	0
2553	ALL		637644.8	4272775	6.37E-08	1YrCancer	6.37E-08	0	0	0	0	0	0	0	0	0	0	0
2554	ALL		637669.8	4272775	5.17E-08	1YrCancer	5.17E-08	0	0	0	0	0	0	0	0	0	0	0
2555	ALL		637694.8	4272775	4.49E-08	1YrCancer	4.49E-08	0	0	0	0	0	0	0	0	0	0	0
2556	ALL		637719.8	4272775	4.03E-08	1YrCancer	4.03E-08	0	0	0	0	0	0	0	0	0	0	0
2557	ALL		637744.8	4272775	3.70E-08	1YrCancer	3.70E-08	0	0	0	0	0	0	0	0	0	0	0
2558	ALL		637419.8	4272800	3.34E-08	1YrCancer	3.34E-08	0	0	0	0	0	0	0	0	0	0	0
2559	ALL		637444.8	4272800	3.56E-08	1YrCancer	3.56E-08	0	0	0	0	0	0	0	0	0	0	0
2560	ALL		637469.8	4272800	3.85E-08	1YrCancer	3.85E-08	0	0	0	0	0	0	0	0	0	0	0
2561	ALL		637494.8	4272800	4.27E-08	1YrCancer	4.27E-08	0	0	0	0	0	0	0	0	0	0	0
2562	ALL		637519.8	4272800	4.92E-08	1YrCancer	4.92E-08	0	0	0	0	0	0	0	0	0	0	0
2563	ALL		637544.8	4272800	6.13E-08	1YrCancer	6.13E-08	0	0	0	0	0	0	0	0	0	0	0
2564	ALL		637569.8	4272800	9.32E-08	1YrCancer	9.32E-08	0	0	0	0	0	0	0	0	0	0	0
2565	ALL		637594.8	4272800	1.12E-07	1YrCancer	1.12E-07	0	0	0	0	0	0	0	0	0	0	0
2566	ALL		637619.8	4272800	9.21E-08	1YrCancer	9.21E-08	0	0	0	0	0	0	0	0	0	0	0
2567	ALL		637644.8	4272800	6.35E-08	1YrCancer	6.35E-08	0	0	0	0	0	0	0	0	0	0	0
2568	ALL		637669.8	4272800	5.16E-08	1YrCancer	5.16E-08	0	0	0	0	0	0	0	0	0	0	0
2569	ALL		637694.8	4272800	4.46E-08	1YrCancer	4.46E-08	0	0	0	0	0	0	0	0	0	0	0
2570	ALL		637719.8	4272800	4.00E-08	1YrCancer	4.00E-08	0	0	0	0	0	0	0	0	0	0	0
2571	ALL		637744.8	4272800	3.66E-08	1YrCancer	3.66E-08	0	0	0	0	0	0	0	0	0	0	0
2572	ALL		637419.8	4272425	2.52E-08	1YrCancer	2.52E-08	0	0	0	0	0	0	0	0	0	0	0
2573	ALL		637444.8	4272425	2.65E-08	1YrCancer	2.65E-08	0	0	0	0	0	0	0	0	0	0	0
2574	ALL		637419.8	4272825	3.42E-08	1YrCancer	3.42E-08	0	0	0	0	0	0	0	0	0	0	0

**Exported Risk Results - Golf Course

REC	GRP	NETID	X	Y	RISK_SUM	SCENARIO	INHAL_RIS	SOIL_RISK	DERMAL_R	MMILK_RI	WATER_RI	FISH_RISK	CROP_RISK	BEEF_RISK	DAIRY_RIS	PIG_RISK	CHICKEN_R	EGG_RISK
2575	ALL		637444.8	4272825	3.64E-08	1YrCancer	3.64E-08	0	0	0	0	0	0	0	0	0	0	0
2576	ALL		637469.8	4272825	3.93E-08	1YrCancer	3.93E-08	0	0	0	0	0	0	0	0	0	0	0
2577	ALL		637469.8	4272425	2.83E-08	1YrCancer	2.83E-08	0	0	0	0	0	0	0	0	0	0	0
2578	ALL		637494.8	4272825	4.35E-08	1YrCancer	4.35E-08	0	0	0	0	0	0	0	0	0	0	0
2579	ALL		637519.8	4272825	5.00E-08	1YrCancer	5.00E-08	0	0	0	0	0	0	0	0	0	0	0
2580	ALL		637544.8	4272825	6.23E-08	1YrCancer	6.23E-08	0	0	0	0	0	0	0	0	0	0	0
2581	ALL		637569.8	4272825	9.52E-08	1YrCancer	9.52E-08	0	0	0	0	0	0	0	0	0	0	0
2582	ALL		637594.8	4272825	1.03E-07	1YrCancer	1.03E-07	0	0	0	0	0	0	0	0	0	0	0
2583	ALL		637619.8	4272825	9.12E-08	1YrCancer	9.12E-08	0	0	0	0	0	0	0	0	0	0	0
2584	ALL		637644.8	4272825	6.33E-08	1YrCancer	6.33E-08	0	0	0	0	0	0	0	0	0	0	0
2585	ALL		637669.8	4272825	5.14E-08	1YrCancer	5.14E-08	0	0	0	0	0	0	0	0	0	0	0
2586	ALL		637694.8	4272825	4.45E-08	1YrCancer	4.45E-08	0	0	0	0	0	0	0	0	0	0	0
2587	ALL		637719.8	4272825	3.97E-08	1YrCancer	3.97E-08	0	0	0	0	0	0	0	0	0	0	0
2588	ALL		637494.8	4272425	3.10E-08	1YrCancer	3.10E-08	0	0	0	0	0	0	0	0	0	0	0
2589	ALL		637744.8	4272825	3.62E-08	1YrCancer	3.62E-08	0	0	0	0	0	0	0	0	0	0	0
2590	ALL		637519.8	4272425	3.55E-08	1YrCancer	3.55E-08	0	0	0	0	0	0	0	0	0	0	0
2591	ALL		637544.8	4272425	4.41E-08	1YrCancer	4.41E-08	0	0	0	0	0	0	0	0	0	0	0
2592	ALL		637569.8	4272425	6.48E-08	1YrCancer	6.48E-08	0	0	0	0	0	0	0	0	0	0	0
2593	ALL		637419.8	4272850	3.52E-08	1YrCancer	3.52E-08	0	0	0	0	0	0	0	0	0	0	0
2594	ALL		637444.8	4272850	3.73E-08	1YrCancer	3.73E-08	0	0	0	0	0	0	0	0	0	0	0
2595	ALL		637469.8	4272850	4.02E-08	1YrCancer	4.02E-08	0	0	0	0	0	0	0	0	0	0	0
2596	ALL		637594.8	4272425	1.14E-07	1YrCancer	1.14E-07	0	0	0	0	0	0	0	0	0	0	0
2597	ALL		637494.8	4272850	4.44E-08	1YrCancer	4.44E-08	0	0	0	0	0	0	0	0	0	0	0
2598	ALL		637519.8	4272850	5.10E-08	1YrCancer	5.10E-08	0	0	0	0	0	0	0	0	0	0	0
2599	ALL		637544.8	4272850	6.35E-08	1YrCancer	6.35E-08	0	0	0	0	0	0	0	0	0	0	0
2600	ALL		637569.8	4272850	9.75E-08	1YrCancer	9.75E-08	0	0	0	0	0	0	0	0	0	0	0
2601	ALL		637594.8	4272850	1.14E-07	1YrCancer	1.14E-07	0	0	0	0	0	0	0	0	0	0	0
2602	ALL		637619.8	4272850	9.04E-08	1YrCancer	9.04E-08	0	0	0	0	0	0	0	0	0	0	0
2603	ALL		637644.8	4272850	6.32E-08	1YrCancer	6.32E-08	0	0	0	0	0	0	0	0	0	0	0
2604	ALL		637669.8	4272850	5.13E-08	1YrCancer	5.13E-08	0	0	0	0	0	0	0	0	0	0	0
2605	ALL		637694.8	4272850	4.43E-08	1YrCancer	4.43E-08	0	0	0	0	0	0	0	0	0	0	0
2606	ALL		637719.8	4272850	3.94E-08	1YrCancer	3.94E-08	0	0	0	0	0	0	0	0	0	0	0
2607	ALL		637619.8	4272425	1.04E-07	1YrCancer	1.04E-07	0	0	0	0	0	0	0	0	0	0	0
2608	ALL		637744.8	4272850	3.58E-08	1YrCancer	3.58E-08	0	0	0	0	0	0	0	0	0	0	0
2609	ALL		637644.8	4272425	7.78E-08	1YrCancer	7.78E-08	0	0	0	0	0	0	0	0	0	0	0
2610	ALL		637669.8	4272425	6.84E-08	1YrCancer	6.84E-08	0	0	0	0	0	0	0	0	0	0	0
2611	ALL		637694.8	4272425	6.42E-08	1YrCancer	6.42E-08	0	0	0	0	0	0	0	0	0	0	0
2612	ALL		637419.8	4272875	3.62E-08	1YrCancer	3.62E-08	0	0	0	0	0	0	0	0	0	0	0
2613	ALL		637444.8	4272875	3.84E-08	1YrCancer	3.84E-08	0	0	0	0	0	0	0	0	0	0	0
2614	ALL		637469.8	4272875	4.12E-08	1YrCancer	4.12E-08	0	0	0	0	0	0	0	0	0	0	0
2615	ALL		637719.8	4272425	6.29E-08	1YrCancer	6.29E-08	0	0	0	0	0	0	0	0	0	0	0
2616	ALL		637494.8	4272875	4.55E-08	1YrCancer	4.55E-08	0	0	0	0	0	0	0	0	0	0	0
2617	ALL		637519.8	4272875	5.21E-08	1YrCancer	5.21E-08	0	0	0	0	0	0	0	0	0	0	0
2618	ALL		637544.8	4272875	6.47E-08	1YrCancer	6.47E-08	0	0	0	0	0	0	0	0	0	0	0
2619	ALL		637569.8	4272875	9.99E-08	1YrCancer	9.99E-08	0	0	0	0	0	0	0	0	0	0	0
2620	ALL		637594.8	4272875	1.04E-07	1YrCancer	1.04E-07	0	0	0	0	0	0	0	0	0	0	0

**Exported Risk Results - Golf Course

REC	GRP	NETID	X	Y	RISK_SUM	SCENARIO	INHAL_RIS	SOIL_RISK	DERMAL_R	MMILK_RI	WATER_RI	FISH_RISK	CROP_RISK	BEEF_RISK	DAIRY_RIS	PIG_RISK	CHICKEN_R	EGG_RISK
2621	ALL		637619.8	4272875	8.97E-08	1YrCancer	8.97E-08	0	0	0	0	0	0	0	0	0	0	0
2622	ALL		637644.8	4272875	6.31E-08	1YrCancer	6.31E-08	0	0	0	0	0	0	0	0	0	0	0
2623	ALL		637669.8	4272875	5.13E-08	1YrCancer	5.13E-08	0	0	0	0	0	0	0	0	0	0	0
2624	ALL		637694.8	4272875	4.41E-08	1YrCancer	4.41E-08	0	0	0	0	0	0	0	0	0	0	0
2625	ALL		637719.8	4272875	3.92E-08	1YrCancer	3.92E-08	0	0	0	0	0	0	0	0	0	0	0
2626	ALL		637744.8	4272291	4.50E-08	1YrCancer	4.50E-08	0	0	0	0	0	0	0	0	0	0	0
2627	ALL		637419.8	4272316	2.41E-08	1YrCancer	2.41E-08	0	0	0	0	0	0	0	0	0	0	0
2628	ALL		637444.8	4272316	2.49E-08	1YrCancer	2.49E-08	0	0	0	0	0	0	0	0	0	0	0
2629	ALL		637469.8	4272316	2.58E-08	1YrCancer	2.58E-08	0	0	0	0	0	0	0	0	0	0	0
2630	ALL		637494.8	4272316	2.71E-08	1YrCancer	2.71E-08	0	0	0	0	0	0	0	0	0	0	0
2631	ALL		637519.8	4272316	2.87E-08	1YrCancer	2.87E-08	0	0	0	0	0	0	0	0	0	0	0
2632	ALL		637544.8	4272316	3.10E-08	1YrCancer	3.10E-08	0	0	0	0	0	0	0	0	0	0	0
2633	ALL		637569.8	4272316	3.49E-08	1YrCancer	3.49E-08	0	0	0	0	0	0	0	0	0	0	0
2634	ALL		637594.8	4272316	4.18E-08	1YrCancer	4.18E-08	0	0	0	0	0	0	0	0	0	0	0
2635	ALL		637619.8	4272316	5.02E-08	1YrCancer	5.02E-08	0	0	0	0	0	0	0	0	0	0	0
2636	ALL		637644.8	4272316	5.32E-08	1YrCancer	5.32E-08	0	0	0	0	0	0	0	0	0	0	0
2637	ALL		637669.8	4272316	5.35E-08	1YrCancer	5.35E-08	0	0	0	0	0	0	0	0	0	0	0
2638	ALL		637694.8	4272316	5.36E-08	1YrCancer	5.36E-08	0	0	0	0	0	0	0	0	0	0	0
2639	ALL		637719.8	4272316	5.45E-08	1YrCancer	5.45E-08	0	0	0	0	0	0	0	0	0	0	0
2640	ALL		637744.8	4272316	5.52E-08	1YrCancer	5.52E-08	0	0	0	0	0	0	0	0	0	0	0
2641	ALL		637419.8	4272341	2.43E-08	1YrCancer	2.43E-08	0	0	0	0	0	0	0	0	0	0	0
2642	ALL		637444.8	4272341	2.52E-08	1YrCancer	2.52E-08	0	0	0	0	0	0	0	0	0	0	0
2643	ALL		637469.8	4272341	2.63E-08	1YrCancer	2.63E-08	0	0	0	0	0	0	0	0	0	0	0
2644	ALL		637494.8	4272341	2.77E-08	1YrCancer	2.77E-08	0	0	0	0	0	0	0	0	0	0	0
2645	ALL		637519.8	4272341	2.98E-08	1YrCancer	2.98E-08	0	0	0	0	0	0	0	0	0	0	0
2646	ALL		637544.8	4272341	3.32E-08	1YrCancer	3.32E-08	0	0	0	0	0	0	0	0	0	0	0
2647	ALL		637569.8	4272341	3.98E-08	1YrCancer	3.98E-08	0	0	0	0	0	0	0	0	0	0	0
2648	ALL		637594.8	4272341	5.99E-08	1YrCancer	5.99E-08	0	0	0	0	0	0	0	0	0	0	0
2649	ALL		637619.8	4272341	5.75E-08	1YrCancer	5.75E-08	0	0	0	0	0	0	0	0	0	0	0
2650	ALL		637644.8	4272341	5.73E-08	1YrCancer	5.73E-08	0	0	0	0	0	0	0	0	0	0	0
2651	ALL		637669.8	4272341	5.45E-08	1YrCancer	5.45E-08	0	0	0	0	0	0	0	0	0	0	0
2652	ALL		637694.8	4272341	5.32E-08	1YrCancer	5.32E-08	0	0	0	0	0	0	0	0	0	0	0
2653	ALL		637719.8	4272341	5.41E-08	1YrCancer	5.41E-08	0	0	0	0	0	0	0	0	0	0	0
2654	ALL		637744.8	4272341	5.43E-08	1YrCancer	5.43E-08	0	0	0	0	0	0	0	0	0	0	0
2655	ALL		637419.8	4272366	2.45E-08	1YrCancer	2.45E-08	0	0	0	0	0	0	0	0	0	0	0
2656	ALL		637444.8	4272366	2.55E-08	1YrCancer	2.55E-08	0	0	0	0	0	0	0	0	0	0	0
2657	ALL		637469.8	4272366	2.67E-08	1YrCancer	2.67E-08	0	0	0	0	0	0	0	0	0	0	0
2658	ALL		637494.8	4272366	2.85E-08	1YrCancer	2.85E-08	0	0	0	0	0	0	0	0	0	0	0
2659	ALL		637519.8	4272366	3.12E-08	1YrCancer	3.12E-08	0	0	0	0	0	0	0	0	0	0	0
2660	ALL		637544.8	4272366	3.59E-08	1YrCancer	3.59E-08	0	0	0	0	0	0	0	0	0	0	0
2661	ALL		637569.8	4272366	4.76E-08	1YrCancer	4.76E-08	0	0	0	0	0	0	0	0	0	0	0
2662	ALL		637594.8	4272366	6.40E-08	1YrCancer	6.40E-08	0	0	0	0	0	0	0	0	0	0	0
2663	ALL		637619.8	4272366	9.53E-08	1YrCancer	9.53E-08	0	0	0	0	0	0	0	0	0	0	0
2664	ALL		637644.8	4272366	8.95E-08	1YrCancer	8.95E-08	0	0	0	0	0	0	0	0	0	0	0
2665	ALL		637669.8	4272366	8.96E-08	1YrCancer	8.96E-08	0	0	0	0	0	0	0	0	0	0	0
2666	ALL		637694.8	4272366	8.30E-08	1YrCancer	8.30E-08	0	0	0	0	0	0	0	0	0	0	0

**Exported Risk Results - Golf Course

REC	GRP	NETID	X	Y	RISK_SUM	SCENARIO	INHAL_RIS	SOIL_RISK	DERMAL_R	MMILK_RI	WATER_RI	FISH_RISK	CROP_RISK	BEEF_RISK	DAIRY_RIS	PIG_RISK	CHICKEN_R	EGG_RISK
2667	ALL		637719.8	4272366	8.28E-08	1YrCancer	8.28E-08	0	0	0	0	0	0	0	0	0	0	0
2668	ALL		637744.8	4272366	8.34E-08	1YrCancer	8.34E-08	0	0	0	0	0	0	0	0	0	0	0
2669	ALL		637419.8	4272266	2.38E-08	1YrCancer	2.38E-08	0	0	0	0	0	0	0	0	0	0	0
2670	ALL		637444.8	4272266	2.45E-08	1YrCancer	2.45E-08	0	0	0	0	0	0	0	0	0	0	0
2671	ALL		637469.8	4272266	2.52E-08	1YrCancer	2.52E-08	0	0	0	0	0	0	0	0	0	0	0
2672	ALL		637494.8	4272266	2.61E-08	1YrCancer	2.61E-08	0	0	0	0	0	0	0	0	0	0	0
2673	ALL		637519.8	4272266	2.72E-08	1YrCancer	2.72E-08	0	0	0	0	0	0	0	0	0	0	0
2674	ALL		637544.8	4272266	2.85E-08	1YrCancer	2.85E-08	0	0	0	0	0	0	0	0	0	0	0
2675	ALL		637569.8	4272266	3.01E-08	1YrCancer	3.01E-08	0	0	0	0	0	0	0	0	0	0	0
2676	ALL		637594.8	4272266	3.21E-08	1YrCancer	3.21E-08	0	0	0	0	0	0	0	0	0	0	0
2677	ALL		637619.8	4272266	3.45E-08	1YrCancer	3.45E-08	0	0	0	0	0	0	0	0	0	0	0
2678	ALL		637644.8	4272266	3.65E-08	1YrCancer	3.65E-08	0	0	0	0	0	0	0	0	0	0	0
2679	ALL		637669.8	4272266	3.80E-08	1YrCancer	3.80E-08	0	0	0	0	0	0	0	0	0	0	0
2680	ALL		637694.8	4272266	3.90E-08	1YrCancer	3.90E-08	0	0	0	0	0	0	0	0	0	0	0
2681	ALL		637719.8	4272266	3.97E-08	1YrCancer	3.97E-08	0	0	0	0	0	0	0	0	0	0	0
2682	ALL		637744.8	4272266	4.03E-08	1YrCancer	4.03E-08	0	0	0	0	0	0	0	0	0	0	0
2683	ALL		637419.8	4272291	2.40E-08	1YrCancer	2.40E-08	0	0	0	0	0	0	0	0	0	0	0
2684	ALL		637444.8	4272291	2.47E-08	1YrCancer	2.47E-08	0	0	0	0	0	0	0	0	0	0	0
2685	ALL		637469.8	4272291	2.55E-08	1YrCancer	2.55E-08	0	0	0	0	0	0	0	0	0	0	0
2686	ALL		637494.8	4272291	2.65E-08	1YrCancer	2.65E-08	0	0	0	0	0	0	0	0	0	0	0
2687	ALL		637519.8	4272291	2.78E-08	1YrCancer	2.78E-08	0	0	0	0	0	0	0	0	0	0	0
2688	ALL		637544.8	4272291	2.95E-08	1YrCancer	2.95E-08	0	0	0	0	0	0	0	0	0	0	0
2689	ALL		637569.8	4272291	3.19E-08	1YrCancer	3.19E-08	0	0	0	0	0	0	0	0	0	0	0
2690	ALL		637594.8	4272291	3.53E-08	1YrCancer	3.53E-08	0	0	0	0	0	0	0	0	0	0	0
2691	ALL		637619.8	4272291	3.92E-08	1YrCancer	3.92E-08	0	0	0	0	0	0	0	0	0	0	0
2692	ALL		637644.8	4272291	4.18E-08	1YrCancer	4.18E-08	0	0	0	0	0	0	0	0	0	0	0
2693	ALL		637669.8	4272291	4.29E-08	1YrCancer	4.29E-08	0	0	0	0	0	0	0	0	0	0	0
2694	ALL		637694.8	4272291	4.34E-08	1YrCancer	4.34E-08	0	0	0	0	0	0	0	0	0	0	0
2695	ALL		637719.8	4272291	4.44E-08	1YrCancer	4.44E-08	0	0	0	0	0	0	0	0	0	0	0
2696	ALL		638034.9	4272432	4.98E-08	1YrCancer	4.98E-08	0	0	0	0	0	0	0	0	0	0	0
2697	ALL		637759.9	4272457	5.40E-08	1YrCancer	5.40E-08	0	0	0	0	0	0	0	0	0	0	0
2698	ALL		637784.9	4272457	5.35E-08	1YrCancer	5.35E-08	0	0	0	0	0	0	0	0	0	0	0
2699	ALL		637809.9	4272457	5.35E-08	1YrCancer	5.35E-08	0	0	0	0	0	0	0	0	0	0	0
2700	ALL		637834.9	4272457	5.36E-08	1YrCancer	5.36E-08	0	0	0	0	0	0	0	0	0	0	0
2701	ALL		637859.9	4272457	5.37E-08	1YrCancer	5.37E-08	0	0	0	0	0	0	0	0	0	0	0
2702	ALL		637884.9	4272457	5.39E-08	1YrCancer	5.39E-08	0	0	0	0	0	0	0	0	0	0	0
2703	ALL		637909.9	4272457	5.40E-08	1YrCancer	5.40E-08	0	0	0	0	0	0	0	0	0	0	0
2704	ALL		637934.9	4272457	5.38E-08	1YrCancer	5.38E-08	0	0	0	0	0	0	0	0	0	0	0
2705	ALL		637959.9	4272457	5.30E-08	1YrCancer	5.30E-08	0	0	0	0	0	0	0	0	0	0	0
2706	ALL		637984.9	4272457	5.11E-08	1YrCancer	5.11E-08	0	0	0	0	0	0	0	0	0	0	0
2707	ALL		638009.9	4272457	4.81E-08	1YrCancer	4.81E-08	0	0	0	0	0	0	0	0	0	0	0
2708	ALL		638034.9	4272457	4.44E-08	1YrCancer	4.44E-08	0	0	0	0	0	0	0	0	0	0	0
2709	ALL		637759.9	4272482	4.92E-08	1YrCancer	4.92E-08	0	0	0	0	0	0	0	0	0	0	0
2710	ALL		637784.9	4272482	4.84E-08	1YrCancer	4.84E-08	0	0	0	0	0	0	0	0	0	0	0
2711	ALL		637809.9	4272482	4.85E-08	1YrCancer	4.85E-08	0	0	0	0	0	0	0	0	0	0	0
2712	ALL		637834.9	4272482	4.88E-08	1YrCancer	4.88E-08	0	0	0	0	0	0	0	0	0	0	0

**Exported Risk Results - Golf Course

REC	GRP	NETID	X	Y	RISK_SUM	SCENARIO	INHAL_RIS	SOIL_RISK	DERMAL_R	MMILK_RI	WATER_RI	FISH_RISK	CROP_RISK	BEEF_RISK	DAIRY_RIS	PIG_RISK	CHICKEN_R	EGG_RISK
2713	ALL		637859.9	4272482	4.87E-08	1YrCancer	4.87E-08	0	0	0	0	0	0	0	0	0	0	0
2714	ALL		637884.9	4272482	4.87E-08	1YrCancer	4.87E-08	0	0	0	0	0	0	0	0	0	0	0
2715	ALL		637909.9	4272482	4.84E-08	1YrCancer	4.84E-08	0	0	0	0	0	0	0	0	0	0	0
2716	ALL		637934.9	4272482	4.79E-08	1YrCancer	4.79E-08	0	0	0	0	0	0	0	0	0	0	0
2717	ALL		637959.9	4272482	4.69E-08	1YrCancer	4.69E-08	0	0	0	0	0	0	0	0	0	0	0
2718	ALL		637984.9	4272482	4.52E-08	1YrCancer	4.52E-08	0	0	0	0	0	0	0	0	0	0	0
2719	ALL		638009.9	4272482	4.30E-08	1YrCancer	4.30E-08	0	0	0	0	0	0	0	0	0	0	0
2720	ALL		638034.9	4272482	4.03E-08	1YrCancer	4.03E-08	0	0	0	0	0	0	0	0	0	0	0
2721	ALL		637759.9	4272507	4.61E-08	1YrCancer	4.61E-08	0	0	0	0	0	0	0	0	0	0	0
2722	ALL		637784.9	4272507	4.50E-08	1YrCancer	4.50E-08	0	0	0	0	0	0	0	0	0	0	0
2723	ALL		637809.9	4272507	4.50E-08	1YrCancer	4.50E-08	0	0	0	0	0	0	0	0	0	0	0
2724	ALL		637834.9	4272507	4.52E-08	1YrCancer	4.52E-08	0	0	0	0	0	0	0	0	0	0	0
2725	ALL		637859.9	4272507	4.49E-08	1YrCancer	4.49E-08	0	0	0	0	0	0	0	0	0	0	0
2726	ALL		637884.9	4272507	4.47E-08	1YrCancer	4.47E-08	0	0	0	0	0	0	0	0	0	0	0
2727	ALL		637909.9	4272507	4.42E-08	1YrCancer	4.42E-08	0	0	0	0	0	0	0	0	0	0	0
2728	ALL		637934.9	4272507	4.35E-08	1YrCancer	4.35E-08	0	0	0	0	0	0	0	0	0	0	0
2729	ALL		637959.9	4272507	4.25E-08	1YrCancer	4.25E-08	0	0	0	0	0	0	0	0	0	0	0
2730	ALL		637984.9	4272507	4.10E-08	1YrCancer	4.10E-08	0	0	0	0	0	0	0	0	0	0	0
2731	ALL		638009.9	4272507	3.92E-08	1YrCancer	3.92E-08	0	0	0	0	0	0	0	0	0	0	0
2732	ALL		638034.9	4272507	3.72E-08	1YrCancer	3.72E-08	0	0	0	0	0	0	0	0	0	0	0
2733	ALL		637759.9	4272407	7.04E-08	1YrCancer	7.04E-08	0	0	0	0	0	0	0	0	0	0	0
2734	ALL		637784.9	4272407	7.06E-08	1YrCancer	7.06E-08	0	0	0	0	0	0	0	0	0	0	0
2735	ALL		637809.9	4272407	7.09E-08	1YrCancer	7.09E-08	0	0	0	0	0	0	0	0	0	0	0
2736	ALL		637834.9	4272407	7.13E-08	1YrCancer	7.13E-08	0	0	0	0	0	0	0	0	0	0	0
2737	ALL		637859.9	4272407	7.19E-08	1YrCancer	7.19E-08	0	0	0	0	0	0	0	0	0	0	0
2738	ALL		637884.9	4272407	7.27E-08	1YrCancer	7.27E-08	0	0	0	0	0	0	0	0	0	0	0
2739	ALL		637909.9	4272407	7.37E-08	1YrCancer	7.37E-08	0	0	0	0	0	0	0	0	0	0	0
2740	ALL		637934.9	4272407	7.49E-08	1YrCancer	7.49E-08	0	0	0	0	0	0	0	0	0	0	0
2741	ALL		637984.9	4272407	7.47E-08	1YrCancer	7.47E-08	0	0	0	0	0	0	0	0	0	0	0
2742	ALL		638009.9	4272407	6.83E-08	1YrCancer	6.83E-08	0	0	0	0	0	0	0	0	0	0	0
2743	ALL		638034.9	4272407	5.74E-08	1YrCancer	5.74E-08	0	0	0	0	0	0	0	0	0	0	0
2744	ALL		637759.9	4272432	6.02E-08	1YrCancer	6.02E-08	0	0	0	0	0	0	0	0	0	0	0
2745	ALL		637784.9	4272432	6.01E-08	1YrCancer	6.01E-08	0	0	0	0	0	0	0	0	0	0	0
2746	ALL		637809.9	4272432	6.03E-08	1YrCancer	6.03E-08	0	0	0	0	0	0	0	0	0	0	0
2747	ALL		637834.9	4272432	6.05E-08	1YrCancer	6.05E-08	0	0	0	0	0	0	0	0	0	0	0
2748	ALL		637859.9	4272432	6.08E-08	1YrCancer	6.08E-08	0	0	0	0	0	0	0	0	0	0	0
2749	ALL		637884.9	4272432	6.12E-08	1YrCancer	6.12E-08	0	0	0	0	0	0	0	0	0	0	0
2750	ALL		637909.9	4272432	6.17E-08	1YrCancer	6.17E-08	0	0	0	0	0	0	0	0	0	0	0
2751	ALL		637934.9	4272432	6.21E-08	1YrCancer	6.21E-08	0	0	0	0	0	0	0	0	0	0	0
2752	ALL		637969.8	4272291	7.37E-08	1YrCancer	7.37E-08	0	0	0	0	0	0	0	0	0	0	0
2753	ALL		637769.8	4272316	5.61E-08	1YrCancer	5.61E-08	0	0	0	0	0	0	0	0	0	0	0
2754	ALL		637794.8	4272316	5.68E-08	1YrCancer	5.68E-08	0	0	0	0	0	0	0	0	0	0	0
2755	ALL		637819.8	4272316	5.75E-08	1YrCancer	5.75E-08	0	0	0	0	0	0	0	0	0	0	0
2756	ALL		637844.8	4272316	5.84E-08	1YrCancer	5.84E-08	0	0	0	0	0	0	0	0	0	0	0
2757	ALL		637869.8	4272316	5.97E-08	1YrCancer	5.97E-08	0	0	0	0	0	0	0	0	0	0	0
2758	ALL		637894.8	4272316	6.17E-08	1YrCancer	6.17E-08	0	0	0	0	0	0	0	0	0	0	0

**Exported Risk Results - Golf Course

REC	GRP	NETID	X	Y	RISK_SUM	SCENARIO	INHAL_RIS	SOIL_RISK	DERMAL_R	MMILK_RI	WATER_RI	FISH_RISK	CROP_RISK	BEEF_RISK	DAIRY_RIS	PIG_RISK	CHICKEN_R	EGG_RISK
2759	ALL		637919.8	4272316	6.46E-08	1YrCancer	6.46E-08	0	0	0	0	0	0	0	0	0	0	0
2760	ALL		637944.8	4272316	6.99E-08	1YrCancer	6.99E-08	0	0	0	0	0	0	0	0	0	0	0
2761	ALL		637969.8	4272316	8.17E-08	1YrCancer	8.17E-08	0	0	0	0	0	0	0	0	0	0	0
2762	ALL		637769.8	4272266	4.10E-08	1YrCancer	4.10E-08	0	0	0	0	0	0	0	0	0	0	0
2763	ALL		637794.8	4272266	4.17E-08	1YrCancer	4.17E-08	0	0	0	0	0	0	0	0	0	0	0
2764	ALL		637819.8	4272266	4.26E-08	1YrCancer	4.26E-08	0	0	0	0	0	0	0	0	0	0	0
2765	ALL		637844.8	4272266	4.38E-08	1YrCancer	4.38E-08	0	0	0	0	0	0	0	0	0	0	0
2766	ALL		637869.8	4272266	4.53E-08	1YrCancer	4.53E-08	0	0	0	0	0	0	0	0	0	0	0
2767	ALL		637894.8	4272266	4.76E-08	1YrCancer	4.76E-08	0	0	0	0	0	0	0	0	0	0	0
2768	ALL		637919.8	4272266	5.12E-08	1YrCancer	5.12E-08	0	0	0	0	0	0	0	0	0	0	0
2769	ALL		637944.8	4272266	5.74E-08	1YrCancer	5.74E-08	0	0	0	0	0	0	0	0	0	0	0
2770	ALL		637969.8	4272266	7.06E-08	1YrCancer	7.06E-08	0	0	0	0	0	0	0	0	0	0	0
2771	ALL		637769.8	4272291	4.58E-08	1YrCancer	4.58E-08	0	0	0	0	0	0	0	0	0	0	0
2772	ALL		637794.8	4272291	4.64E-08	1YrCancer	4.64E-08	0	0	0	0	0	0	0	0	0	0	0
2773	ALL		637819.8	4272291	4.72E-08	1YrCancer	4.72E-08	0	0	0	0	0	0	0	0	0	0	0
2774	ALL		637844.8	4272291	4.82E-08	1YrCancer	4.82E-08	0	0	0	0	0	0	0	0	0	0	0
2775	ALL		637869.8	4272291	4.97E-08	1YrCancer	4.97E-08	0	0	0	0	0	0	0	0	0	0	0
2776	ALL		637894.8	4272291	5.18E-08	1YrCancer	5.18E-08	0	0	0	0	0	0	0	0	0	0	0
2777	ALL		637919.8	4272291	5.51E-08	1YrCancer	5.51E-08	0	0	0	0	0	0	0	0	0	0	0
2778	ALL		637944.8	4272291	6.10E-08	1YrCancer	6.10E-08	0	0	0	0	0	0	0	0	0	0	0
2779	ALL		637958.2	4272342	7.12E-08	1YrCancer	7.12E-08	0	0	0	0	0	0	0	0	0	0	0
2780	ALL		637983.2	4272342	1.01E-07	1YrCancer	1.01E-07	0	0	0	0	0	0	0	0	0	0	0
2781	ALL		638008.6	4272354	9.52E-08	1YrCancer	9.52E-08	0	0	0	0	0	0	0	0	0	0	0
2782	ALL		638033.6	4272354	8.40E-08	1YrCancer	8.40E-08	0	0	0	0	0	0	0	0	0	0	0
2783	ALL		638058.6	4272354	5.52E-08	1YrCancer	5.52E-08	0	0	0	0	0	0	0	0	0	0	0
2784	ALL		638083.6	4272354	4.38E-08	1YrCancer	4.38E-08	0	0	0	0	0	0	0	0	0	0	0
2785	ALL		638108.6	4272354	3.75E-08	1YrCancer	3.75E-08	0	0	0	0	0	0	0	0	0	0	0
2786	ALL		638133.6	4272354	3.34E-08	1YrCancer	3.34E-08	0	0	0	0	0	0	0	0	0	0	0
2787	ALL		637958.6	4272379	1.06E-07	1YrCancer	1.06E-07	0	0	0	0	0	0	0	0	0	0	0
2788	ALL		637983.6	4272379	1.10E-07	1YrCancer	1.10E-07	0	0	0	0	0	0	0	0	0	0	0
2789	ALL		638008.6	4272379	1.00E-07	1YrCancer	1.00E-07	0	0	0	0	0	0	0	0	0	0	0
2790	ALL		638033.6	4272379	7.06E-08	1YrCancer	7.06E-08	0	0	0	0	0	0	0	0	0	0	0
2791	ALL		638058.6	4272379	5.17E-08	1YrCancer	5.17E-08	0	0	0	0	0	0	0	0	0	0	0
2792	ALL		638083.6	4272379	4.21E-08	1YrCancer	4.21E-08	0	0	0	0	0	0	0	0	0	0	0
2793	ALL		638108.6	4272379	3.65E-08	1YrCancer	3.65E-08	0	0	0	0	0	0	0	0	0	0	0
2794	ALL		638133.6	4272379	3.27E-08	1YrCancer	3.27E-08	0	0	0	0	0	0	0	0	0	0	0
2795	ALL		638058.6	4272404	4.79E-08	1YrCancer	4.79E-08	0	0	0	0	0	0	0	0	0	0	0
2796	ALL		638083.6	4272404	4.03E-08	1YrCancer	4.03E-08	0	0	0	0	0	0	0	0	0	0	0
2797	ALL		638108.6	4272404	3.54E-08	1YrCancer	3.54E-08	0	0	0	0	0	0	0	0	0	0	0
2798	ALL		638133.6	4272404	3.19E-08	1YrCancer	3.19E-08	0	0	0	0	0	0	0	0	0	0	0
2799	ALL		638058.6	4272429	4.42E-08	1YrCancer	4.42E-08	0	0	0	0	0	0	0	0	0	0	0
2800	ALL		638083.6	4272429	3.85E-08	1YrCancer	3.85E-08	0	0	0	0	0	0	0	0	0	0	0
2801	ALL		638108.6	4272429	3.43E-08	1YrCancer	3.43E-08	0	0	0	0	0	0	0	0	0	0	0
2802	ALL		638133.6	4272429	3.12E-08	1YrCancer	3.12E-08	0	0	0	0	0	0	0	0	0	0	0
2803	ALL		637898.4	4272394	8.25E-08	1YrCancer	8.25E-08	0	0	0	0	0	0	0	0	0	0	0
2804	ALL		637698.4	4272369	1.10E-07	1YrCancer	1.10E-07	0	0	0	0	0	0	0	0	0	0	0

**Exported Risk Results - Golf Course

REC	GRP	NETID	X	Y	RISK_SUM	SCENARIO	INHAL_RIS	SOIL_RISK	DERMAL_R	MMILK_RI	WATER_RI	FISH_RISK	CROP_RISK	BEEF_RISK	DAIRY_RIS	PIG_RISK	CHICKEN_R	EGG_RISK
2805	ALL		637723.4	4272369	1.08E-07	1YrCancer	1.08E-07	0	0	0	0	0	0	0	0	0	0	0
2806	ALL		637748.4	4272369	1.11E-07	1YrCancer	1.11E-07	0	0	0	0	0	0	0	0	0	0	0
2807	ALL		637773.4	4272369	1.12E-07	1YrCancer	1.12E-07	0	0	0	0	0	0	0	0	0	0	0
2808	ALL		637798.4	4272369	1.13E-07	1YrCancer	1.13E-07	0	0	0	0	0	0	0	0	0	0	0
2809	ALL		637823.4	4272369	1.13E-07	1YrCancer	1.13E-07	0	0	0	0	0	0	0	0	0	0	0
2810	ALL		637848.4	4272369	1.15E-07	1YrCancer	1.15E-07	0	0	0	0	0	0	0	0	0	0	0
2811	ALL		637873.4	4272369	1.15E-07	1YrCancer	1.15E-07	0	0	0	0	0	0	0	0	0	0	0
2812	ALL		637898.4	4272369	1.17E-07	1YrCancer	1.17E-07	0	0	0	0	0	0	0	0	0	0	0
2813	ALL		637698.4	4272394	7.84E-08	1YrCancer	7.84E-08	0	0	0	0	0	0	0	0	0	0	0
2814	ALL		637723.4	4272394	7.79E-08	1YrCancer	7.79E-08	0	0	0	0	0	0	0	0	0	0	0
2815	ALL		637748.4	4272394	7.86E-08	1YrCancer	7.86E-08	0	0	0	0	0	0	0	0	0	0	0
2816	ALL		637773.4	4272394	7.90E-08	1YrCancer	7.90E-08	0	0	0	0	0	0	0	0	0	0	0
2817	ALL		637798.4	4272394	7.95E-08	1YrCancer	7.95E-08	0	0	0	0	0	0	0	0	0	0	0
2818	ALL		637823.4	4272394	7.99E-08	1YrCancer	7.99E-08	0	0	0	0	0	0	0	0	0	0	0
2819	ALL		637848.4	4272394	8.06E-08	1YrCancer	8.06E-08	0	0	0	0	0	0	0	0	0	0	0
2820	ALL		637873.4	4272394	8.14E-08	1YrCancer	8.14E-08	0	0	0	0	0	0	0	0	0	0	0
2821	ALL		637969.1	4272331	9.37E-08	1YrCancer	9.37E-08	0	0	0	0	0	0	0	0	0	0	0
2822	ALL		637768.7	4272343	5.73E-08	1YrCancer	5.73E-08	0	0	0	0	0	0	0	0	0	0	0
2823	ALL		637793.7	4272343	5.67E-08	1YrCancer	5.67E-08	0	0	0	0	0	0	0	0	0	0	0
2824	ALL		637818.7	4272343	5.86E-08	1YrCancer	5.86E-08	0	0	0	0	0	0	0	0	0	0	0
2825	ALL		637843.7	4272343	5.80E-08	1YrCancer	5.80E-08	0	0	0	0	0	0	0	0	0	0	0
2826	ALL		637868.7	4272343	6.08E-08	1YrCancer	6.08E-08	0	0	0	0	0	0	0	0	0	0	0
2827	ALL		637893.7	4272343	6.06E-08	1YrCancer	6.06E-08	0	0	0	0	0	0	0	0	0	0	0
2828	ALL		637918.7	4272343	6.55E-08	1YrCancer	6.55E-08	0	0	0	0	0	0	0	0	0	0	0
2829	ALL		637943.7	4272343	6.75E-08	1YrCancer	6.75E-08	0	0	0	0	0	0	0	0	0	0	0
2830	ALL		637968.7	4272343	7.91E-08	1YrCancer	7.91E-08	0	0	0	0	0	0	0	0	0	0	0
2831	ALL		637769.1	4272331	7.07E-08	1YrCancer	7.07E-08	0	0	0	0	0	0	0	0	0	0	0
2832	ALL		637794.1	4272331	7.14E-08	1YrCancer	7.14E-08	0	0	0	0	0	0	0	0	0	0	0
2833	ALL		637819.1	4272331	7.20E-08	1YrCancer	7.20E-08	0	0	0	0	0	0	0	0	0	0	0
2834	ALL		637844.1	4272331	7.28E-08	1YrCancer	7.28E-08	0	0	0	0	0	0	0	0	0	0	0
2835	ALL		637869.1	4272331	7.40E-08	1YrCancer	7.40E-08	0	0	0	0	0	0	0	0	0	0	0
2836	ALL		637894.1	4272331	7.58E-08	1YrCancer	7.58E-08	0	0	0	0	0	0	0	0	0	0	0
2837	ALL		637919.1	4272331	7.84E-08	1YrCancer	7.84E-08	0	0	0	0	0	0	0	0	0	0	0
2838	ALL		637944.1	4272331	8.32E-08	1YrCancer	8.32E-08	0	0	0	0	0	0	0	0	0	0	0
2839	ALL		637959.3	4272432	6.22E-08	1YrCancer	6.22E-08	0	0	0	0	0	0	0	0	0	0	0
2840	ALL		637984.3	4272432	6.04E-08	1YrCancer	6.04E-08	0	0	0	0	0	0	0	0	0	0	0
2841	ALL		636265.3	4273888	3.97E-08	1YrCancer	3.97E-08	0	0	0	0	0	0	0	0	0	0	0
2842	ALL		636290.3	4273888	5.58E-08	1YrCancer	5.58E-08	0	0	0	0	0	0	0	0	0	0	0
2843	ALL		636315.3	4273888	9.04E-08	1YrCancer	9.04E-08	0	0	0	0	0	0	0	0	0	0	0
2844	ALL		636340.3	4273888	1.60E-07	1YrCancer	1.60E-07	0	0	0	0	0	0	0	0	0	0	0
2845	ALL		636365.3	4273888	1.43E-07	1YrCancer	1.43E-07	0	0	0	0	0	0	0	0	0	0	0
2846	ALL		636390.3	4273888	1.75E-07	1YrCancer	1.75E-07	0	0	0	0	0	0	0	0	0	0	0
2847	ALL		636290.3	4273913	8.02E-08	1YrCancer	8.02E-08	0	0	0	0	0	0	0	0	0	0	0
2848	ALL		636315.3	4273913	1.46E-07	1YrCancer	1.46E-07	0	0	0	0	0	0	0	0	0	0	0
2849	ALL		636340.3	4273913	1.54E-07	1YrCancer	1.54E-07	0	0	0	0	0	0	0	0	0	0	0
2850	ALL		636365.3	4273913	1.70E-07	1YrCancer	1.70E-07	0	0	0	0	0	0	0	0	0	0	0

**Exported Risk Results - Golf Course

REC	GRP	NETID	X	Y	RISK_SUM	SCENARIO	INHAL_RIS	SOIL_RISK	DERMAL_R	MMILK_RI	WATER_RI	FISH_RISK	CROP_RISK	BEEF_RISK	DAIRY_RIS	PIG_RISK	CHICKEN_R	EGG_RISK
2851	ALL		636390.3	4273913	2.78E-07	1YrCancer	2.78E-07	0	0	0	0	0	0	0	0	0	0	0
2852	ALL		636315.3	4273938	1.10E-07	1YrCancer	1.10E-07	0	0	0	0	0	0	0	0	0	0	0
2853	ALL		636340.3	4273938	3.17E-07	1YrCancer	3.17E-07	0	0	0	0	0	0	0	0	0	0	0
2854	ALL		636365.3	4273938	2.24E-07	1YrCancer	2.24E-07	0	0	0	0	0	0	0	0	0	0	0
2855	ALL		636390.3	4273938	1.76E-07	1YrCancer	1.76E-07	0	0	0	0	0	0	0	0	0	0	0
2856	ALL		636340.3	4273963	1.80E-07	1YrCancer	1.80E-07	0	0	0	0	0	0	0	0	0	0	0
2857	ALL		636365.3	4273963	1.53E-07	1YrCancer	1.53E-07	0	0	0	0	0	0	0	0	0	0	0
2858	ALL		636390.3	4273963	1.33E-07	1YrCancer	1.33E-07	0	0	0	0	0	0	0	0	0	0	0
2859	ALL		636339.3	4273789	3.94E-08	1YrCancer	3.94E-08	0	0	0	0	0	0	0	0	0	0	0
2860	ALL		636364.3	4273789	4.65E-08	1YrCancer	4.65E-08	0	0	0	0	0	0	0	0	0	0	0
2861	ALL		636389.3	4273789	5.56E-08	1YrCancer	5.56E-08	0	0	0	0	0	0	0	0	0	0	0
2862	ALL		636314.3	4273814	3.86E-08	1YrCancer	3.86E-08	0	0	0	0	0	0	0	0	0	0	0
2863	ALL		636339.3	4273814	4.66E-08	1YrCancer	4.66E-08	0	0	0	0	0	0	0	0	0	0	0
2864	ALL		636364.3	4273814	5.72E-08	1YrCancer	5.72E-08	0	0	0	0	0	0	0	0	0	0	0
2865	ALL		636389.3	4273814	7.17E-08	1YrCancer	7.17E-08	0	0	0	0	0	0	0	0	0	0	0
2866	ALL		636289.3	4273839	3.71E-08	1YrCancer	3.71E-08	0	0	0	0	0	0	0	0	0	0	0
2867	ALL		636314.3	4273839	4.60E-08	1YrCancer	4.60E-08	0	0	0	0	0	0	0	0	0	0	0
2868	ALL		636339.3	4273839	5.89E-08	1YrCancer	5.89E-08	0	0	0	0	0	0	0	0	0	0	0
2869	ALL		636364.3	4273839	7.70E-08	1YrCancer	7.70E-08	0	0	0	0	0	0	0	0	0	0	0
2870	ALL		636389.3	4273839	1.05E-07	1YrCancer	1.05E-07	0	0	0	0	0	0	0	0	0	0	0
2871	ALL		636264.3	4273864	3.46E-08	1YrCancer	3.46E-08	0	0	0	0	0	0	0	0	0	0	0
2872	ALL		636289.3	4273864	4.38E-08	1YrCancer	4.38E-08	0	0	0	0	0	0	0	0	0	0	0
2873	ALL		636314.3	4273864	5.93E-08	1YrCancer	5.93E-08	0	0	0	0	0	0	0	0	0	0	0
2874	ALL		636339.3	4273864	8.42E-08	1YrCancer	8.42E-08	0	0	0	0	0	0	0	0	0	0	0
2875	ALL		636364.3	4273864	1.25E-07	1YrCancer	1.25E-07	0	0	0	0	0	0	0	0	0	0	0
2876	ALL		636389.3	4273864	1.63E-07	1YrCancer	1.63E-07	0	0	0	0	0	0	0	0	0	0	0
2877	ALL		636419.4	4273888	3.39E-07	1YrCancer	3.39E-07	0	0	0	0	0	0	0	0	0	0	0
2878	ALL		636444.4	4273888	2.42E-07	1YrCancer	2.42E-07	0	0	0	0	0	0	0	0	0	0	0
2879	ALL		636469.4	4273888	1.92E-07	1YrCancer	1.92E-07	0	0	0	0	0	0	0	0	0	0	0
2880	ALL		636494.4	4273888	1.61E-07	1YrCancer	1.61E-07	0	0	0	0	0	0	0	0	0	0	0
2881	ALL		636519.4	4273888	1.39E-07	1YrCancer	1.39E-07	0	0	0	0	0	0	0	0	0	0	0
2882	ALL		636544.4	4273888	1.24E-07	1YrCancer	1.24E-07	0	0	0	0	0	0	0	0	0	0	0
2883	ALL		636419.4	4273913	2.00E-07	1YrCancer	2.00E-07	0	0	0	0	0	0	0	0	0	0	0
2884	ALL		636444.4	4273913	1.67E-07	1YrCancer	1.67E-07	0	0	0	0	0	0	0	0	0	0	0
2885	ALL		636469.4	4273913	1.44E-07	1YrCancer	1.44E-07	0	0	0	0	0	0	0	0	0	0	0
2886	ALL		636494.4	4273913	1.27E-07	1YrCancer	1.27E-07	0	0	0	0	0	0	0	0	0	0	0
2887	ALL		636519.4	4273913	1.14E-07	1YrCancer	1.14E-07	0	0	0	0	0	0	0	0	0	0	0
2888	ALL		636419.4	4273938	1.45E-07	1YrCancer	1.45E-07	0	0	0	0	0	0	0	0	0	0	0
2889	ALL		636444.4	4273938	1.29E-07	1YrCancer	1.29E-07	0	0	0	0	0	0	0	0	0	0	0
2890	ALL		636469.4	4273938	1.17E-07	1YrCancer	1.17E-07	0	0	0	0	0	0	0	0	0	0	0
2891	ALL		636419.4	4273963	1.16E-07	1YrCancer	1.16E-07	0	0	0	0	0	0	0	0	0	0	0
2892	ALL		636444.4	4273963	1.07E-07	1YrCancer	1.07E-07	0	0	0	0	0	0	0	0	0	0	0
2893	ALL		636420.6	4273789	7.13E-08	1YrCancer	7.13E-08	0	0	0	0	0	0	0	0	0	0	0
2894	ALL		636445.6	4273789	8.91E-08	1YrCancer	8.91E-08	0	0	0	0	0	0	0	0	0	0	0
2895	ALL		636470.6	4273789	1.17E-07	1YrCancer	1.17E-07	0	0	0	0	0	0	0	0	0	0	0
2896	ALL		636420.6	4273814	1.01E-07	1YrCancer	1.01E-07	0	0	0	0	0	0	0	0	0	0	0

**Exported Risk Results - Golf Course

REC	GRP	NETID	X	Y	RISK_SUM	SCENARIO	INHAL_RIS	SOIL_RISK	DERMAL_R	MMILK_RI	WATER_RI	FISH_RISK	CROP_RISK	BEEF_RISK	DAIRY_RIS	PIG_RISK	CHICKEN_R	EGG_RISK
2897	ALL		636445.6	4273814	1.42E-07	1YrCancer	1.42E-07	0	0	0	0	0	0	0	0	0	0	0
2898	ALL		636470.6	4273814	1.84E-07	1YrCancer	1.84E-07	0	0	0	0	0	0	0	0	0	0	0
2899	ALL		636495.6	4273814	1.83E-07	1YrCancer	1.83E-07	0	0	0	0	0	0	0	0	0	0	0
2900	ALL		636420.6	4273839	1.87E-07	1YrCancer	1.87E-07	0	0	0	0	0	0	0	0	0	0	0
2901	ALL		636445.6	4273839	1.65E-07	1YrCancer	1.65E-07	0	0	0	0	0	0	0	0	0	0	0
2902	ALL		636470.6	4273839	3.17E-07	1YrCancer	3.17E-07	0	0	0	0	0	0	0	0	0	0	0
2903	ALL		636495.6	4273839	3.69E-07	1YrCancer	3.69E-07	0	0	0	0	0	0	0	0	0	0	0
2904	ALL		636520.6	4273839	2.57E-07	1YrCancer	2.57E-07	0	0	0	0	0	0	0	0	0	0	0
2905	ALL		636420.6	4273864	1.93E-07	1YrCancer	1.93E-07	0	0	0	0	0	0	0	0	0	0	0
2906	ALL		636445.6	4273864	2.84E-07	1YrCancer	2.84E-07	0	0	0	0	0	0	0	0	0	0	0
2907	ALL		636470.6	4273864	2.88E-07	1YrCancer	2.88E-07	0	0	0	0	0	0	0	0	0	0	0
2908	ALL		636495.6	4273864	2.17E-07	1YrCancer	2.17E-07	0	0	0	0	0	0	0	0	0	0	0
2909	ALL		636520.6	4273864	1.77E-07	1YrCancer	1.77E-07	0	0	0	0	0	0	0	0	0	0	0
2910	ALL		636545.6	4273864	1.51E-07	1YrCancer	1.51E-07	0	0	0	0	0	0	0	0	0	0	0
2911	ALL		636458	4273751	6.36E-08	1YrCancer	6.36E-08	0	0	0	0	0	0	0	0	0	0	0
2912	ALL		636483	4273751	7.55E-08	1YrCancer	7.55E-08	0	0	0	0	0	0	0	0	0	0	0
2913	ALL		636508	4273751	9.27E-08	1YrCancer	9.27E-08	0	0	0	0	0	0	0	0	0	0	0
2914	ALL		636533	4273751	1.20E-07	1YrCancer	1.20E-07	0	0	0	0	0	0	0	0	0	0	0
2915	ALL		636558	4273751	1.76E-07	1YrCancer	1.76E-07	0	0	0	0	0	0	0	0	0	0	0
2916	ALL		636583	4273751	1.55E-07	1YrCancer	1.55E-07	0	0	0	0	0	0	0	0	0	0	0
2917	ALL		636483	4273776	1.06E-07	1YrCancer	1.06E-07	0	0	0	0	0	0	0	0	0	0	0
2918	ALL		636508	4273776	1.48E-07	1YrCancer	1.48E-07	0	0	0	0	0	0	0	0	0	0	0
2919	ALL		636533	4273776	1.85E-07	1YrCancer	1.85E-07	0	0	0	0	0	0	0	0	0	0	0
2920	ALL		636558	4273776	1.77E-07	1YrCancer	1.77E-07	0	0	0	0	0	0	0	0	0	0	0
2921	ALL		636583	4273776	2.14E-07	1YrCancer	2.14E-07	0	0	0	0	0	0	0	0	0	0	0
2922	ALL		636508	4273801	1.71E-07	1YrCancer	1.71E-07	0	0	0	0	0	0	0	0	0	0	0
2923	ALL		636533	4273801	1.89E-07	1YrCancer	1.89E-07	0	0	0	0	0	0	0	0	0	0	0
2924	ALL		636558	4273801	3.67E-07	1YrCancer	3.67E-07	0	0	0	0	0	0	0	0	0	0	0
2925	ALL		636583	4273801	2.57E-07	1YrCancer	2.57E-07	0	0	0	0	0	0	0	0	0	0	0
2926	ALL		636533	4273826	2.88E-07	1YrCancer	2.88E-07	0	0	0	0	0	0	0	0	0	0	0
2927	ALL		636558	4273826	2.18E-07	1YrCancer	2.18E-07	0	0	0	0	0	0	0	0	0	0	0
2928	ALL		636583	4273826	1.78E-07	1YrCancer	1.78E-07	0	0	0	0	0	0	0	0	0	0	0
2929	ALL		636532.1	4273652	4.66E-08	1YrCancer	4.66E-08	0	0	0	0	0	0	0	0	0	0	0
2930	ALL		636557.1	4273652	5.13E-08	1YrCancer	5.13E-08	0	0	0	0	0	0	0	0	0	0	0
2931	ALL		636582.1	4273652	5.72E-08	1YrCancer	5.72E-08	0	0	0	0	0	0	0	0	0	0	0
2932	ALL		636507.1	4273677	4.82E-08	1YrCancer	4.82E-08	0	0	0	0	0	0	0	0	0	0	0
2933	ALL		636532.1	4273677	5.37E-08	1YrCancer	5.37E-08	0	0	0	0	0	0	0	0	0	0	0
2934	ALL		636557.1	4273677	6.05E-08	1YrCancer	6.05E-08	0	0	0	0	0	0	0	0	0	0	0
2935	ALL		636582.1	4273677	6.94E-08	1YrCancer	6.94E-08	0	0	0	0	0	0	0	0	0	0	0
2936	ALL		636482.1	4273702	5.01E-08	1YrCancer	5.01E-08	0	0	0	0	0	0	0	0	0	0	0
2937	ALL		636507.1	4273702	5.65E-08	1YrCancer	5.65E-08	0	0	0	0	0	0	0	0	0	0	0
2938	ALL		636532.1	4273702	6.46E-08	1YrCancer	6.46E-08	0	0	0	0	0	0	0	0	0	0	0
2939	ALL		636557.1	4273702	7.54E-08	1YrCancer	7.54E-08	0	0	0	0	0	0	0	0	0	0	0
2940	ALL		636582.1	4273702	9.08E-08	1YrCancer	9.08E-08	0	0	0	0	0	0	0	0	0	0	0
2941	ALL		636457.1	4273727	5.22E-08	1YrCancer	5.22E-08	0	0	0	0	0	0	0	0	0	0	0
2942	ALL		636482.1	4273727	5.98E-08	1YrCancer	5.98E-08	0	0	0	0	0	0	0	0	0	0	0

**Exported Risk Results - Golf Course

REC	GRP	NETID	X	Y	RISK_SUM	SCENARIO	INHAL_RIS	SOIL_RISK	DERMAL_R	MMILK_RI	WATER_RI	FISH_RISK	CROP_RISK	BEEF_RISK	DAIRY_RIS	PIG_RISK	CHICKEN_R	EGG_RISK
2943	ALL		636507.1	4273727	6.95E-08	1YrCancer	6.95E-08	0	0	0	0	0	0	0	0	0	0	0
2944	ALL		636532.1	4273727	8.29E-08	1YrCancer	8.29E-08	0	0	0	0	0	0	0	0	0	0	0
2945	ALL		636557.1	4273727	1.03E-07	1YrCancer	1.03E-07	0	0	0	0	0	0	0	0	0	0	0
2946	ALL		636582.1	4273727	1.39E-07	1YrCancer	1.39E-07	0	0	0	0	0	0	0	0	0	0	0
2947	ALL		636612.1	4273752	2.43E-07	1YrCancer	2.43E-07	0	0	0	0	0	0	0	0	0	0	0
2948	ALL		636637.1	4273752	3.73E-07	1YrCancer	3.73E-07	0	0	0	0	0	0	0	0	0	0	0
2949	ALL		636662.1	4273752	2.60E-07	1YrCancer	2.60E-07	0	0	0	0	0	0	0	0	0	0	0
2950	ALL		636687.1	4273752	2.04E-07	1YrCancer	2.04E-07	0	0	0	0	0	0	0	0	0	0	0
2951	ALL		636712.1	4273752	1.70E-07	1YrCancer	1.70E-07	0	0	0	0	0	0	0	0	0	0	0
2952	ALL		636737.1	4273752	1.46E-07	1YrCancer	1.46E-07	0	0	0	0	0	0	0	0	0	0	0
2953	ALL		636612.1	4273777	2.93E-07	1YrCancer	2.93E-07	0	0	0	0	0	0	0	0	0	0	0
2954	ALL		636637.1	4273777	2.21E-07	1YrCancer	2.21E-07	0	0	0	0	0	0	0	0	0	0	0
2955	ALL		636662.1	4273777	1.80E-07	1YrCancer	1.80E-07	0	0	0	0	0	0	0	0	0	0	0
2956	ALL		636687.1	4273777	1.54E-07	1YrCancer	1.54E-07	0	0	0	0	0	0	0	0	0	0	0
2957	ALL		636712.1	4273777	1.35E-07	1YrCancer	1.35E-07	0	0	0	0	0	0	0	0	0	0	0
2958	ALL		636612.1	4273802	1.93E-07	1YrCancer	1.93E-07	0	0	0	0	0	0	0	0	0	0	0
2959	ALL		636637.1	4273802	1.62E-07	1YrCancer	1.62E-07	0	0	0	0	0	0	0	0	0	0	0
2960	ALL		636662.1	4273802	1.41E-07	1YrCancer	1.41E-07	0	0	0	0	0	0	0	0	0	0	0
2961	ALL		636612.1	4273827	1.48E-07	1YrCancer	1.48E-07	0	0	0	0	0	0	0	0	0	0	0
2962	ALL		636637.1	4273827	1.30E-07	1YrCancer	1.30E-07	0	0	0	0	0	0	0	0	0	0	0
2963	ALL		636613.3	4273653	6.72E-08	1YrCancer	6.72E-08	0	0	0	0	0	0	0	0	0	0	0
2964	ALL		636638.3	4273653	7.80E-08	1YrCancer	7.80E-08	0	0	0	0	0	0	0	0	0	0	0
2965	ALL		636663.3	4273653	9.38E-08	1YrCancer	9.38E-08	0	0	0	0	0	0	0	0	0	0	0
2966	ALL		636613.3	4273678	8.61E-08	1YrCancer	8.61E-08	0	0	0	0	0	0	0	0	0	0	0
2967	ALL		636638.3	4273678	1.07E-07	1YrCancer	1.07E-07	0	0	0	0	0	0	0	0	0	0	0
2968	ALL		636663.3	4273678	1.44E-07	1YrCancer	1.44E-07	0	0	0	0	0	0	0	0	0	0	0
2969	ALL		636688.3	4273678	1.78E-07	1YrCancer	1.78E-07	0	0	0	0	0	0	0	0	0	0	0
2970	ALL		636613.3	4273703	1.26E-07	1YrCancer	1.26E-07	0	0	0	0	0	0	0	0	0	0	0
2971	ALL		636638.3	4273703	1.86E-07	1YrCancer	1.86E-07	0	0	0	0	0	0	0	0	0	0	0
2972	ALL		636663.3	4273703	2.34E-07	1YrCancer	2.34E-07	0	0	0	0	0	0	0	0	0	0	0
2973	ALL		636688.3	4273703	1.90E-07	1YrCancer	1.90E-07	0	0	0	0	0	0	0	0	0	0	0
2974	ALL		636713.3	4273703	3.94E-07	1YrCancer	3.94E-07	0	0	0	0	0	0	0	0	0	0	0
2975	ALL		636613.3	4273728	1.45E-07	1YrCancer	1.45E-07	0	0	0	0	0	0	0	0	0	0	0
2976	ALL		636638.3	4273728	1.34E-07	1YrCancer	1.34E-07	0	0	0	0	0	0	0	0	0	0	0
2977	ALL		636663.3	4273728	3.29E-07	1YrCancer	3.29E-07	0	0	0	0	0	0	0	0	0	0	0
2978	ALL		636688.3	4273728	3.06E-07	1YrCancer	3.06E-07	0	0	0	0	0	0	0	0	0	0	0
2979	ALL		636713.3	4273728	2.29E-07	1YrCancer	2.29E-07	0	0	0	0	0	0	0	0	0	0	0
2980	ALL		636738.3	4273728	1.86E-07	1YrCancer	1.86E-07	0	0	0	0	0	0	0	0	0	0	0
2981	ALL		636672.9	4273630	7.81E-08	1YrCancer	7.81E-08	0	0	0	0	0	0	0	0	0	0	0
2982	ALL		636697.9	4273630	9.35E-08	1YrCancer	9.35E-08	0	0	0	0	0	0	0	0	0	0	0
2983	ALL		636722.9	4273630	1.18E-07	1YrCancer	1.18E-07	0	0	0	0	0	0	0	0	0	0	0
2984	ALL		636747.9	4273630	1.66E-07	1YrCancer	1.66E-07	0	0	0	0	0	0	0	0	0	0	0
2985	ALL		636772.9	4273630	1.54E-07	1YrCancer	1.54E-07	0	0	0	0	0	0	0	0	0	0	0
2986	ALL		636797.9	4273630	1.40E-07	1YrCancer	1.40E-07	0	0	0	0	0	0	0	0	0	0	0
2987	ALL		636697.9	4273655	1.42E-07	1YrCancer	1.42E-07	0	0	0	0	0	0	0	0	0	0	0
2988	ALL		636722.9	4273655	2.28E-07	1YrCancer	2.28E-07	0	0	0	0	0	0	0	0	0	0	0

**Exported Risk Results - Golf Course

REC	GRP	NETID	X	Y	RISK_SUM	SCENARIO	INHAL_RIS	SOIL_RISK	DERMAL_R	MMILK_RI	WATER_RI	FISH_RISK	CROP_RISK	BEEF_RISK	DAIRY_RIS	PIG_RISK	CHICKEN_R	EGG_RISK
2989	ALL		636747.9	4273655	1.87E-07	1YrCancer	1.87E-07	0	0	0	0	0	0	0	0	0	0	0
2990	ALL		636772.9	4273655	3.17E-07	1YrCancer	3.17E-07	0	0	0	0	0	0	0	0	0	0	0
2991	ALL		636797.9	4273655	3.41E-07	1YrCancer	3.41E-07	0	0	0	0	0	0	0	0	0	0	0
2992	ALL		636722.9	4273680	2.13E-07	1YrCancer	2.13E-07	0	0	0	0	0	0	0	0	0	0	0
2993	ALL		636747.9	4273680	4.05E-07	1YrCancer	4.05E-07	0	0	0	0	0	0	0	0	0	0	0
2994	ALL		636772.9	4273680	2.75E-07	1YrCancer	2.75E-07	0	0	0	0	0	0	0	0	0	0	0
2995	ALL		636797.9	4273680	2.13E-07	1YrCancer	2.13E-07	0	0	0	0	0	0	0	0	0	0	0
2996	ALL		636747.9	4273705	2.32E-07	1YrCancer	2.32E-07	0	0	0	0	0	0	0	0	0	0	0
2997	ALL		636772.9	4273705	1.88E-07	1YrCancer	1.88E-07	0	0	0	0	0	0	0	0	0	0	0
2998	ALL		636797.9	4273705	1.59E-07	1YrCancer	1.59E-07	0	0	0	0	0	0	0	0	0	0	0
2999	ALL		636986.8	4273522	3.16E-07	1YrCancer	3.16E-07	0	0	0	0	0	0	0	0	0	0	0
3000	ALL		637011.8	4273522	3.49E-07	1YrCancer	3.49E-07	0	0	0	0	0	0	0	0	0	0	0
3001	ALL		637036.8	4273522	2.52E-07	1YrCancer	2.52E-07	0	0	0	0	0	0	0	0	0	0	0
3002	ALL		636961.8	4273547	2.81E-07	1YrCancer	2.81E-07	0	0	0	0	0	0	0	0	0	0	0
3003	ALL		636986.8	4273547	2.81E-07	1YrCancer	2.81E-07	0	0	0	0	0	0	0	0	0	0	0
3004	ALL		637011.8	4273547	2.17E-07	1YrCancer	2.17E-07	0	0	0	0	0	0	0	0	0	0	0
3005	ALL		637036.8	4273547	1.79E-07	1YrCancer	1.79E-07	0	0	0	0	0	0	0	0	0	0	0
3006	ALL		636936.8	4273572	3.20E-07	1YrCancer	3.20E-07	0	0	0	0	0	0	0	0	0	0	0
3007	ALL		636961.8	4273572	2.37E-07	1YrCancer	2.37E-07	0	0	0	0	0	0	0	0	0	0	0
3008	ALL		636986.8	4273572	1.92E-07	1YrCancer	1.92E-07	0	0	0	0	0	0	0	0	0	0	0
3009	ALL		637011.8	4273572	1.62E-07	1YrCancer	1.62E-07	0	0	0	0	0	0	0	0	0	0	0
3010	ALL		637036.8	4273572	1.42E-07	1YrCancer	1.42E-07	0	0	0	0	0	0	0	0	0	0	0
3011	ALL		636911.8	4273597	2.62E-07	1YrCancer	2.62E-07	0	0	0	0	0	0	0	0	0	0	0
3012	ALL		636936.8	4273597	2.06E-07	1YrCancer	2.06E-07	0	0	0	0	0	0	0	0	0	0	0
3013	ALL		636961.8	4273597	1.72E-07	1YrCancer	1.72E-07	0	0	0	0	0	0	0	0	0	0	0
3014	ALL		636986.8	4273597	1.49E-07	1YrCancer	1.49E-07	0	0	0	0	0	0	0	0	0	0	0
3015	ALL		637011.8	4273597	1.32E-07	1YrCancer	1.32E-07	0	0	0	0	0	0	0	0	0	0	0
3016	ALL		637036.8	4273597	1.19E-07	1YrCancer	1.19E-07	0	0	0	0	0	0	0	0	0	0	0
3017	ALL		636827	4273631	4.10E-07	1YrCancer	4.10E-07	0	0	0	0	0	0	0	0	0	0	0
3018	ALL		636852	4273631	2.78E-07	1YrCancer	2.78E-07	0	0	0	0	0	0	0	0	0	0	0
3019	ALL		636877	4273631	2.15E-07	1YrCancer	2.15E-07	0	0	0	0	0	0	0	0	0	0	0
3020	ALL		636902	4273631	1.77E-07	1YrCancer	1.77E-07	0	0	0	0	0	0	0	0	0	0	0
3021	ALL		636927	4273631	1.53E-07	1YrCancer	1.53E-07	0	0	0	0	0	0	0	0	0	0	0
3022	ALL		636952	4273631	1.35E-07	1YrCancer	1.35E-07	0	0	0	0	0	0	0	0	0	0	0
3023	ALL		636827	4273656	2.35E-07	1YrCancer	2.35E-07	0	0	0	0	0	0	0	0	0	0	0
3024	ALL		636852	4273656	1.90E-07	1YrCancer	1.90E-07	0	0	0	0	0	0	0	0	0	0	0
3025	ALL		636877	4273656	1.61E-07	1YrCancer	1.61E-07	0	0	0	0	0	0	0	0	0	0	0
3026	ALL		636902	4273656	1.41E-07	1YrCancer	1.41E-07	0	0	0	0	0	0	0	0	0	0	0
3027	ALL		636927	4273656	1.25E-07	1YrCancer	1.25E-07	0	0	0	0	0	0	0	0	0	0	0
3028	ALL		636827	4273681	1.70E-07	1YrCancer	1.70E-07	0	0	0	0	0	0	0	0	0	0	0
3029	ALL		636852	4273681	1.47E-07	1YrCancer	1.47E-07	0	0	0	0	0	0	0	0	0	0	0
3030	ALL		636877	4273681	1.30E-07	1YrCancer	1.30E-07	0	0	0	0	0	0	0	0	0	0	0
3031	ALL		636827	4273706	1.36E-07	1YrCancer	1.36E-07	0	0	0	0	0	0	0	0	0	0	0
3032	ALL		636852	4273706	1.22E-07	1YrCancer	1.22E-07	0	0	0	0	0	0	0	0	0	0	0
3033	ALL		637068.1	4273523	1.90E-07	1YrCancer	1.90E-07	0	0	0	0	0	0	0	0	0	0	0
3034	ALL		637093.1	4273523	1.62E-07	1YrCancer	1.62E-07	0	0	0	0	0	0	0	0	0	0	0

**Exported Risk Results - Golf Course

REC	GRP	NETID	X	Y	RISK_SUM	SCENARIO	INHAL_RIS	SOIL_RISK	DERMAL_R	MMILK_RI	WATER_RI	FISH_RISK	CROP_RISK	BEEF_RISK	DAIRY_RIS	PIG_RISK	CHICKEN_R	EGG_RISK
3035	ALL		637118.1	4273523	1.42E-07	1YrCancer	1.42E-07	0	0	0	0	0	0	0	0	0	0	0
3036	ALL		637068.1	4273548	1.48E-07	1YrCancer	1.48E-07	0	0	0	0	0	0	0	0	0	0	0
3037	ALL		637093.1	4273548	1.32E-07	1YrCancer	1.32E-07	0	0	0	0	0	0	0	0	0	0	0
3038	ALL		637118.1	4273548	1.19E-07	1YrCancer	1.19E-07	0	0	0	0	0	0	0	0	0	0	0
3039	ALL		637143.1	4273548	1.09E-07	1YrCancer	1.09E-07	0	0	0	0	0	0	0	0	0	0	0
3040	ALL		637068.1	4273573	1.23E-07	1YrCancer	1.23E-07	0	0	0	0	0	0	0	0	0	0	0
3041	ALL		637093.1	4273573	1.12E-07	1YrCancer	1.12E-07	0	0	0	0	0	0	0	0	0	0	0
3042	ALL		637118.1	4273573	1.03E-07	1YrCancer	1.03E-07	0	0	0	0	0	0	0	0	0	0	0
3043	ALL		637143.1	4273573	9.56E-08	1YrCancer	9.56E-08	0	0	0	0	0	0	0	0	0	0	0
3044	ALL		637168.1	4273573	8.93E-08	1YrCancer	8.93E-08	0	0	0	0	0	0	0	0	0	0	0
3045	ALL		636828.2	4273607	1.79E-07	1YrCancer	1.79E-07	0	0	0	0	0	0	0	0	0	0	0
3046	ALL		636853.2	4273607	2.09E-07	1YrCancer	2.09E-07	0	0	0	0	0	0	0	0	0	0	0
3047	ALL		636878.2	4273607	3.31E-07	1YrCancer	3.31E-07	0	0	0	0	0	0	0	0	0	0	0
3048	ALL		636903.2	4273607	2.42E-07	1YrCancer	2.42E-07	0	0	0	0	0	0	0	0	0	0	0
3049	ALL		636928.2	4273607	1.94E-07	1YrCancer	1.94E-07	0	0	0	0	0	0	0	0	0	0	0
3050	ALL		636953.2	4273607	1.64E-07	1YrCancer	1.64E-07	0	0	0	0	0	0	0	0	0	0	0
3051	ALL		636572	4273858	1.38E-07	1YrCancer	1.38E-07	0	0	0	0	0	0	0	0	0	0	0
3052	ALL		636597	4273858	1.23E-07	1YrCancer	1.23E-07	0	0	0	0	0	0	0	0	0	0	0
3053	ALL		636396.1	4273760	4.67E-08	1YrCancer	4.67E-08	0	0	0	0	0	0	0	0	0	0	0
3054	ALL		636421.1	4273760	5.43E-08	1YrCancer	5.43E-08	0	0	0	0	0	0	0	0	0	0	0
3055	ALL		636613.2	4273623	5.44E-08	1YrCancer	5.44E-08	0	0	0	0	0	0	0	0	0	0	0
3056	ALL		636638.2	4273623	6.07E-08	1YrCancer	6.07E-08	0	0	0	0	0	0	0	0	0	0	0
3057	ALL		636897.5	4273508	9.74E-08	1YrCancer	9.74E-08	0	0	0	0	0	0	0	0	0	0	0
3058	ALL		636922.5	4273508	1.23E-07	1YrCancer	1.23E-07	0	0	0	0	0	0	0	0	0	0	0
3059	ALL		636947.5	4273508	1.73E-07	1YrCancer	1.73E-07	0	0	0	0	0	0	0	0	0	0	0
3060	ALL		636972.5	4273508	1.58E-07	1YrCancer	1.58E-07	0	0	0	0	0	0	0	0	0	0	0
3061	ALL		636997.5	4273508	2.45E-07	1YrCancer	2.45E-07	0	0	0	0	0	0	0	0	0	0	0
3062	ALL		637022.5	4273508	3.16E-07	1YrCancer	3.16E-07	0	0	0	0	0	0	0	0	0	0	0
3063	ALL		636922.5	4273533	1.84E-07	1YrCancer	1.84E-07	0	0	0	0	0	0	0	0	0	0	0
3064	ALL		636947.5	4273533	1.86E-07	1YrCancer	1.86E-07	0	0	0	0	0	0	0	0	0	0	0
3065	ALL		636972.5	4273533	3.09E-07	1YrCancer	3.09E-07	0	0	0	0	0	0	0	0	0	0	0
3066	ALL		636971.6	4273408	6.32E-08	1YrCancer	6.32E-08	0	0	0	0	0	0	0	0	0	0	0
3067	ALL		636996.6	4273408	7.01E-08	1YrCancer	7.01E-08	0	0	0	0	0	0	0	0	0	0	0
3068	ALL		637021.6	4273408	7.93E-08	1YrCancer	7.93E-08	0	0	0	0	0	0	0	0	0	0	0
3069	ALL		636946.6	4273433	6.64E-08	1YrCancer	6.64E-08	0	0	0	0	0	0	0	0	0	0	0
3070	ALL		636971.6	4273433	7.46E-08	1YrCancer	7.46E-08	0	0	0	0	0	0	0	0	0	0	0
3071	ALL		636996.6	4273433	8.60E-08	1YrCancer	8.60E-08	0	0	0	0	0	0	0	0	0	0	0
3072	ALL		637021.6	4273433	1.03E-07	1YrCancer	1.03E-07	0	0	0	0	0	0	0	0	0	0	0
3073	ALL		636921.6	4273458	7.04E-08	1YrCancer	7.04E-08	0	0	0	0	0	0	0	0	0	0	0
3074	ALL		636946.6	4273458	8.04E-08	1YrCancer	8.04E-08	0	0	0	0	0	0	0	0	0	0	0
3075	ALL		636971.6	4273458	9.48E-08	1YrCancer	9.48E-08	0	0	0	0	0	0	0	0	0	0	0
3076	ALL		636996.6	4273458	1.18E-07	1YrCancer	1.18E-07	0	0	0	0	0	0	0	0	0	0	0
3077	ALL		637021.6	4273458	1.60E-07	1YrCancer	1.60E-07	0	0	0	0	0	0	0	0	0	0	0
3078	ALL		636896.6	4273483	7.55E-08	1YrCancer	7.55E-08	0	0	0	0	0	0	0	0	0	0	0
3079	ALL		636921.6	4273483	8.79E-08	1YrCancer	8.79E-08	0	0	0	0	0	0	0	0	0	0	0
3080	ALL		636946.6	4273483	1.07E-07	1YrCancer	1.07E-07	0	0	0	0	0	0	0	0	0	0	0

**Exported Risk Results - Golf Course

REC	GRP	NETID	X	Y	RISK_SUM	SCENARIO	INHAL_RIS	SOIL_RISK	DERMAL_R	MMILK_RI	WATER_RI	FISH_RISK	CROP_RISK	BEEF_RISK	DAIRY_RIS	PIG_RISK	CHICKEN_R	EGG_RISK
3081	ALL		636971.6	4273483	1.39E-07	1YrCancer	1.39E-07	0	0	0	0	0	0	0	0	0	0	0
3082	ALL		636996.6	4273483	2.12E-07	1YrCancer	2.12E-07	0	0	0	0	0	0	0	0	0	0	0
3083	ALL		637021.6	4273483	1.94E-07	1YrCancer	1.94E-07	0	0	0	0	0	0	0	0	0	0	0
3084	ALL		637052.8	4273409	9.75E-08	1YrCancer	9.75E-08	0	0	0	0	0	0	0	0	0	0	0
3085	ALL		637077.8	4273409	1.21E-07	1YrCancer	1.21E-07	0	0	0	0	0	0	0	0	0	0	0
3086	ALL		637102.8	4273409	1.66E-07	1YrCancer	1.66E-07	0	0	0	0	0	0	0	0	0	0	0
3087	ALL		637052.8	4273434	1.43E-07	1YrCancer	1.43E-07	0	0	0	0	0	0	0	0	0	0	0
3088	ALL		637077.8	4273434	2.22E-07	1YrCancer	2.22E-07	0	0	0	0	0	0	0	0	0	0	0
3089	ALL		637102.8	4273434	1.78E-07	1YrCancer	1.78E-07	0	0	0	0	0	0	0	0	0	0	0
3090	ALL		637127.8	4273434	2.38E-07	1YrCancer	2.38E-07	0	0	0	0	0	0	0	0	0	0	0
3091	ALL		637052.8	4273459	1.65E-07	1YrCancer	1.65E-07	0	0	0	0	0	0	0	0	0	0	0
3092	ALL		637077.8	4273459	1.99E-07	1YrCancer	1.99E-07	0	0	0	0	0	0	0	0	0	0	0
3093	ALL		637102.8	4273459	2.80E-07	1YrCancer	2.80E-07	0	0	0	0	0	0	0	0	0	0	0
3094	ALL		637127.8	4273459	2.86E-07	1YrCancer	2.86E-07	0	0	0	0	0	0	0	0	0	0	0
3095	ALL		637152.8	4273459	2.20E-07	1YrCancer	2.20E-07	0	0	0	0	0	0	0	0	0	0	0
3096	ALL		637052.8	4273484	2.05E-07	1YrCancer	2.05E-07	0	0	0	0	0	0	0	0	0	0	0
3097	ALL		637077.8	4273484	3.26E-07	1YrCancer	3.26E-07	0	0	0	0	0	0	0	0	0	0	0
3098	ALL		637102.8	4273484	2.41E-07	1YrCancer	2.41E-07	0	0	0	0	0	0	0	0	0	0	0
3099	ALL		637127.8	4273484	1.94E-07	1YrCancer	1.94E-07	0	0	0	0	0	0	0	0	0	0	0
3100	ALL		637152.8	4273484	1.65E-07	1YrCancer	1.65E-07	0	0	0	0	0	0	0	0	0	0	0
3101	ALL		637177.8	4273484	1.44E-07	1YrCancer	1.44E-07	0	0	0	0	0	0	0	0	0	0	0
3102	ALL		637090.2	4273371	8.44E-08	1YrCancer	8.44E-08	0	0	0	0	0	0	0	0	0	0	0
3103	ALL		637115.2	4273371	9.93E-08	1YrCancer	9.93E-08	0	0	0	0	0	0	0	0	0	0	0
3104	ALL		637140.2	4273371	1.23E-07	1YrCancer	1.23E-07	0	0	0	0	0	0	0	0	0	0	0
3105	ALL		637165.2	4273371	1.69E-07	1YrCancer	1.69E-07	0	0	0	0	0	0	0	0	0	0	0
3106	ALL		637190.2	4273371	2.11E-07	1YrCancer	2.11E-07	0	0	0	0	0	0	0	0	0	0	0
3107	ALL		637215.2	4273371	1.94E-07	1YrCancer	1.94E-07	0	0	0	0	0	0	0	0	0	0	0
3108	ALL		637115.2	4273396	1.46E-07	1YrCancer	1.46E-07	0	0	0	0	0	0	0	0	0	0	0
3109	ALL		637140.2	4273396	2.27E-07	1YrCancer	2.27E-07	0	0	0	0	0	0	0	0	0	0	0
3110	ALL		637165.2	4273396	2.02E-07	1YrCancer	2.02E-07	0	0	0	0	0	0	0	0	0	0	0
3111	ALL		637190.2	4273396	1.99E-07	1YrCancer	1.99E-07	0	0	0	0	0	0	0	0	0	0	0
3112	ALL		637215.2	4273396	3.54E-07	1YrCancer	3.54E-07	0	0	0	0	0	0	0	0	0	0	0
3113	ALL		637140.2	4273421	2.36E-07	1YrCancer	2.36E-07	0	0	0	0	0	0	0	0	0	0	0
3114	ALL		637165.2	4273421	2.99E-07	1YrCancer	2.99E-07	0	0	0	0	0	0	0	0	0	0	0
3115	ALL		637190.2	4273421	2.85E-07	1YrCancer	2.85E-07	0	0	0	0	0	0	0	0	0	0	0
3116	ALL		637215.2	4273421	2.20E-07	1YrCancer	2.20E-07	0	0	0	0	0	0	0	0	0	0	0
3117	ALL		637165.2	4273446	2.40E-07	1YrCancer	2.40E-07	0	0	0	0	0	0	0	0	0	0	0
3118	ALL		637190.2	4273446	1.94E-07	1YrCancer	1.94E-07	0	0	0	0	0	0	0	0	0	0	0
3119	ALL		637215.2	4273446	1.65E-07	1YrCancer	1.65E-07	0	0	0	0	0	0	0	0	0	0	0
3120	ALL		637164.3	4273272	6.41E-08	1YrCancer	6.41E-08	0	0	0	0	0	0	0	0	0	0	0
3121	ALL		637189.3	4273272	6.96E-08	1YrCancer	6.96E-08	0	0	0	0	0	0	0	0	0	0	0
3122	ALL		637214.3	4273272	7.64E-08	1YrCancer	7.64E-08	0	0	0	0	0	0	0	0	0	0	0
3123	ALL		637139.3	4273297	6.54E-08	1YrCancer	6.54E-08	0	0	0	0	0	0	0	0	0	0	0
3124	ALL		637164.3	4273297	7.16E-08	1YrCancer	7.16E-08	0	0	0	0	0	0	0	0	0	0	0
3125	ALL		637189.3	4273297	7.96E-08	1YrCancer	7.96E-08	0	0	0	0	0	0	0	0	0	0	0
3126	ALL		637214.3	4273297	9.06E-08	1YrCancer	9.06E-08	0	0	0	0	0	0	0	0	0	0	0

**Exported Risk Results - Golf Course

REC	GRP	NETID	X	Y	RISK_SUM	SCENARIO	INHAL_RIS	SOIL_RISK	DERMAL_R	MMILK_RI	WATER_RI	FISH_RISK	CROP_RISK	BEEF_RISK	DAIRY_RIS	PIG_RISK	CHICKEN_R	EGG_RISK
3127	ALL		637114.3	4273322	6.75E-08	1YrCancer	6.75E-08	0	0	0	0	0	0	0	0	0	0	0
3128	ALL		637139.3	4273322	7.46E-08	1YrCancer	7.46E-08	0	0	0	0	0	0	0	0	0	0	0
3129	ALL		637164.3	4273322	8.43E-08	1YrCancer	8.43E-08	0	0	0	0	0	0	0	0	0	0	0
3130	ALL		637189.3	4273322	9.81E-08	1YrCancer	9.81E-08	0	0	0	0	0	0	0	0	0	0	0
3131	ALL		637214.3	4273322	1.19E-07	1YrCancer	1.19E-07	0	0	0	0	0	0	0	0	0	0	0
3132	ALL		637089.3	4273347	7.04E-08	1YrCancer	7.04E-08	0	0	0	0	0	0	0	0	0	0	0
3133	ALL		637114.3	4273347	7.89E-08	1YrCancer	7.89E-08	0	0	0	0	0	0	0	0	0	0	0
3134	ALL		637139.3	4273347	9.08E-08	1YrCancer	9.08E-08	0	0	0	0	0	0	0	0	0	0	0
3135	ALL		637164.3	4273347	1.09E-07	1YrCancer	1.09E-07	0	0	0	0	0	0	0	0	0	0	0
3136	ALL		637189.3	4273347	1.39E-07	1YrCancer	1.39E-07	0	0	0	0	0	0	0	0	0	0	0
3137	ALL		637214.3	4273347	2.04E-07	1YrCancer	2.04E-07	0	0	0	0	0	0	0	0	0	0	0
3138	ALL		637244.4	4273371	4.27E-07	1YrCancer	4.27E-07	0	0	0	0	0	0	0	0	0	0	0
3139	ALL		637269.4	4273371	2.89E-07	1YrCancer	2.89E-07	0	0	0	0	0	0	0	0	0	0	0
3140	ALL		637294.4	4273371	2.23E-07	1YrCancer	2.23E-07	0	0	0	0	0	0	0	0	0	0	0
3141	ALL		637319.4	4273371	1.84E-07	1YrCancer	1.84E-07	0	0	0	0	0	0	0	0	0	0	0
3142	ALL		637344.4	4273371	1.58E-07	1YrCancer	1.58E-07	0	0	0	0	0	0	0	0	0	0	0
3143	ALL		637369.4	4273371	1.39E-07	1YrCancer	1.39E-07	0	0	0	0	0	0	0	0	0	0	0
3144	ALL		637244.4	4273396	2.43E-07	1YrCancer	2.43E-07	0	0	0	0	0	0	0	0	0	0	0
3145	ALL		637269.4	4273396	1.96E-07	1YrCancer	1.96E-07	0	0	0	0	0	0	0	0	0	0	0
3146	ALL		637294.4	4273396	1.67E-07	1YrCancer	1.67E-07	0	0	0	0	0	0	0	0	0	0	0
3147	ALL		637319.4	4273396	1.45E-07	1YrCancer	1.45E-07	0	0	0	0	0	0	0	0	0	0	0
3148	ALL		637344.4	4273396	1.30E-07	1YrCancer	1.30E-07	0	0	0	0	0	0	0	0	0	0	0
3149	ALL		637244.4	4273421	1.76E-07	1YrCancer	1.76E-07	0	0	0	0	0	0	0	0	0	0	0
3150	ALL		637269.4	4273421	1.52E-07	1YrCancer	1.52E-07	0	0	0	0	0	0	0	0	0	0	0
3151	ALL		637294.4	4273421	1.35E-07	1YrCancer	1.35E-07	0	0	0	0	0	0	0	0	0	0	0
3152	ALL		637244.4	4273446	1.41E-07	1YrCancer	1.41E-07	0	0	0	0	0	0	0	0	0	0	0
3153	ALL		637269.4	4273446	1.26E-07	1YrCancer	1.26E-07	0	0	0	0	0	0	0	0	0	0	0
3154	ALL		637245.6	4273272	8.87E-08	1YrCancer	8.87E-08	0	0	0	0	0	0	0	0	0	0	0
3155	ALL		637270.6	4273272	1.03E-07	1YrCancer	1.03E-07	0	0	0	0	0	0	0	0	0	0	0
3156	ALL		637295.6	4273272	1.25E-07	1YrCancer	1.25E-07	0	0	0	0	0	0	0	0	0	0	0
3157	ALL		637245.6	4273297	1.13E-07	1YrCancer	1.13E-07	0	0	0	0	0	0	0	0	0	0	0
3158	ALL		637270.6	4273297	1.44E-07	1YrCancer	1.44E-07	0	0	0	0	0	0	0	0	0	0	0
3159	ALL		637295.6	4273297	2.14E-07	1YrCancer	2.14E-07	0	0	0	0	0	0	0	0	0	0	0
3160	ALL		637320.6	4273297	1.89E-07	1YrCancer	1.89E-07	0	0	0	0	0	0	0	0	0	0	0
3161	ALL		637245.6	4273322	1.77E-07	1YrCancer	1.77E-07	0	0	0	0	0	0	0	0	0	0	0
3162	ALL		637270.6	4273322	1.62E-07	1YrCancer	1.62E-07	0	0	0	0	0	0	0	0	0	0	0
3163	ALL		637295.6	4273322	2.20E-07	1YrCancer	2.20E-07	0	0	0	0	0	0	0	0	0	0	0
3164	ALL		637320.6	4273322	3.03E-07	1YrCancer	3.03E-07	0	0	0	0	0	0	0	0	0	0	0
3165	ALL		637345.6	4273322	3.01E-07	1YrCancer	3.01E-07	0	0	0	0	0	0	0	0	0	0	0
3166	ALL		637245.6	4273347	1.84E-07	1YrCancer	1.84E-07	0	0	0	0	0	0	0	0	0	0	0
3167	ALL		637270.6	4273347	2.30E-07	1YrCancer	2.30E-07	0	0	0	0	0	0	0	0	0	0	0
3168	ALL		637295.6	4273347	3.44E-07	1YrCancer	3.44E-07	0	0	0	0	0	0	0	0	0	0	0
3169	ALL		637320.6	4273347	2.51E-07	1YrCancer	2.51E-07	0	0	0	0	0	0	0	0	0	0	0
3170	ALL		637345.6	4273347	2.02E-07	1YrCancer	2.02E-07	0	0	0	0	0	0	0	0	0	0	0
3171	ALL		637370.6	4273347	1.70E-07	1YrCancer	1.70E-07	0	0	0	0	0	0	0	0	0	0	0
3172	ALL		637305.1	4273250	1.05E-07	1YrCancer	1.05E-07	0	0	0	0	0	0	0	0	0	0	0

**Exported Risk Results - Golf Course

REC	GRP	NETID	X	Y	RISK_SUM	SCENARIO	INHAL_RIS	SOIL_RISK	DERMAL_R	MMILK_RI	WATER_RI	FISH_RISK	CROP_RISK	BEEF_RISK	DAIRY_RIS	PIG_RISK	CHICKEN_R	EGG_RISK
3173	ALL		637330.1	4273250	1.26E-07	1YrCancer	1.26E-07	0	0	0	0	0	0	0	0	0	0	0
3174	ALL		637355.1	4273250	1.66E-07	1YrCancer	1.66E-07	0	0	0	0	0	0	0	0	0	0	0
3175	ALL		637380.1	4273250	2.03E-07	1YrCancer	2.03E-07	0	0	0	0	0	0	0	0	0	0	0
3176	ALL		637405.1	4273250	1.97E-07	1YrCancer	1.97E-07	0	0	0	0	0	0	0	0	0	0	0
3177	ALL		637430.1	4273250	3.14E-07	1YrCancer	3.14E-07	0	0	0	0	0	0	0	0	0	0	0
3178	ALL		637330.1	4273275	2.11E-07	1YrCancer	2.11E-07	0	0	0	0	0	0	0	0	0	0	0
3179	ALL		637355.1	4273275	1.82E-07	1YrCancer	1.82E-07	0	0	0	0	0	0	0	0	0	0	0
3180	ALL		637380.1	4273275	2.11E-07	1YrCancer	2.11E-07	0	0	0	0	0	0	0	0	0	0	0
3181	ALL		637405.1	4273275	3.89E-07	1YrCancer	3.89E-07	0	0	0	0	0	0	0	0	0	0	0
3182	ALL		637430.1	4273275	2.74E-07	1YrCancer	2.74E-07	0	0	0	0	0	0	0	0	0	0	0
3183	ALL		637355.1	4273300	2.10E-07	1YrCancer	2.10E-07	0	0	0	0	0	0	0	0	0	0	0
3184	ALL		637380.1	4273300	3.07E-07	1YrCancer	3.07E-07	0	0	0	0	0	0	0	0	0	0	0
3185	ALL		637405.1	4273300	2.33E-07	1YrCancer	2.33E-07	0	0	0	0	0	0	0	0	0	0	0
3186	ALL		637430.1	4273300	1.90E-07	1YrCancer	1.90E-07	0	0	0	0	0	0	0	0	0	0	0
3187	ALL		637380.1	4273325	2.04E-07	1YrCancer	2.04E-07	0	0	0	0	0	0	0	0	0	0	0
3188	ALL		637405.1	4273325	1.72E-07	1YrCancer	1.72E-07	0	0	0	0	0	0	0	0	0	0	0
3189	ALL		637430.1	4273325	1.48E-07	1YrCancer	1.48E-07	0	0	0	0	0	0	0	0	0	0	0
3190	ALL		637379.2	4273151	1.00E-07	1YrCancer	1.00E-07	0	0	0	0	0	0	0	0	0	0	0
3191	ALL		637404.2	4273151	1.11E-07	1YrCancer	1.11E-07	0	0	0	0	0	0	0	0	0	0	0
3192	ALL		637429.2	4273151	1.24E-07	1YrCancer	1.24E-07	0	0	0	0	0	0	0	0	0	0	0
3193	ALL		637354.2	4273176	9.06E-08	1YrCancer	9.06E-08	0	0	0	0	0	0	0	0	0	0	0
3194	ALL		637379.2	4273176	9.96E-08	1YrCancer	9.96E-08	0	0	0	0	0	0	0	0	0	0	0
3195	ALL		637404.2	4273176	1.12E-07	1YrCancer	1.12E-07	0	0	0	0	0	0	0	0	0	0	0
3196	ALL		637429.2	4273176	1.28E-07	1YrCancer	1.28E-07	0	0	0	0	0	0	0	0	0	0	0
3197	ALL		637329.2	4273201	8.74E-08	1YrCancer	8.74E-08	0	0	0	0	0	0	0	0	0	0	0
3198	ALL		637354.2	4273201	9.72E-08	1YrCancer	9.72E-08	0	0	0	0	0	0	0	0	0	0	0
3199	ALL		637379.2	4273201	1.11E-07	1YrCancer	1.11E-07	0	0	0	0	0	0	0	0	0	0	0
3200	ALL		637404.2	4273201	1.31E-07	1YrCancer	1.31E-07	0	0	0	0	0	0	0	0	0	0	0
3201	ALL		637429.2	4273201	1.65E-07	1YrCancer	1.65E-07	0	0	0	0	0	0	0	0	0	0	0
3202	ALL		637304.2	4273226	8.78E-08	1YrCancer	8.78E-08	0	0	0	0	0	0	0	0	0	0	0
3203	ALL		637329.2	4273226	9.92E-08	1YrCancer	9.92E-08	0	0	0	0	0	0	0	0	0	0	0
3204	ALL		637354.2	4273226	1.16E-07	1YrCancer	1.16E-07	0	0	0	0	0	0	0	0	0	0	0
3205	ALL		637379.2	4273226	1.43E-07	1YrCancer	1.43E-07	0	0	0	0	0	0	0	0	0	0	0
3206	ALL		637404.2	4273226	1.98E-07	1YrCancer	1.98E-07	0	0	0	0	0	0	0	0	0	0	0
3207	ALL		637429.2	4273226	1.77E-07	1YrCancer	1.77E-07	0	0	0	0	0	0	0	0	0	0	0
3208	ALL		637459.3	4273251	3.12E-07	1YrCancer	3.12E-07	0	0	0	0	0	0	0	0	0	0	0
3209	ALL		637484.3	4273251	2.35E-07	1YrCancer	2.35E-07	0	0	0	0	0	0	0	0	0	0	0
3210	ALL		637509.3	4273251	1.88E-07	1YrCancer	1.88E-07	0	0	0	0	0	0	0	0	0	0	0
3211	ALL		637534.3	4273251	1.52E-07	1YrCancer	1.52E-07	0	0	0	0	0	0	0	0	0	0	0
3212	ALL		637559.3	4273251	1.22E-07	1YrCancer	1.22E-07	0	0	0	0	0	0	0	0	0	0	0
3213	ALL		637584.3	4273251	9.66E-08	1YrCancer	9.66E-08	0	0	0	0	0	0	0	0	0	0	0
3214	ALL		637459.3	4273276	2.06E-07	1YrCancer	2.06E-07	0	0	0	0	0	0	0	0	0	0	0
3215	ALL		637484.3	4273276	1.71E-07	1YrCancer	1.71E-07	0	0	0	0	0	0	0	0	0	0	0
3216	ALL		637509.3	4273276	1.44E-07	1YrCancer	1.44E-07	0	0	0	0	0	0	0	0	0	0	0
3217	ALL		637534.3	4273276	1.21E-07	1YrCancer	1.21E-07	0	0	0	0	0	0	0	0	0	0	0
3218	ALL		637559.3	4273276	1.01E-07	1YrCancer	1.01E-07	0	0	0	0	0	0	0	0	0	0	0

**Exported Risk Results - Golf Course

REC	GRP	NETID	X	Y	RISK_SUM	SCENARIO	INHAL_RIS	SOIL_RISK	DERMAL_R	MMILK_RI	WATER_RI	FISH_RISK	CROP_RISK	BEEF_RISK	DAIRY_RIS	PIG_RISK	CHICKEN_R	EGG_RISK
3219	ALL		637459.3	4273301	1.56E-07	1YrCancer	1.56E-07	0	0	0	0	0	0	0	0	0	0	0
3220	ALL		637484.3	4273301	1.35E-07	1YrCancer	1.35E-07	0	0	0	0	0	0	0	0	0	0	0
3221	ALL		637509.3	4273301	1.17E-07	1YrCancer	1.17E-07	0	0	0	0	0	0	0	0	0	0	0
3222	ALL		637459.3	4273326	1.27E-07	1YrCancer	1.27E-07	0	0	0	0	0	0	0	0	0	0	0
3223	ALL		637484.3	4273326	1.13E-07	1YrCancer	1.13E-07	0	0	0	0	0	0	0	0	0	0	0
3224	ALL		637460.5	4273152	1.46E-07	1YrCancer	1.46E-07	0	0	0	0	0	0	0	0	0	0	0
3225	ALL		637485.5	4273152	1.73E-07	1YrCancer	1.73E-07	0	0	0	0	0	0	0	0	0	0	0
3226	ALL		637510.5	4273152	2.17E-07	1YrCancer	2.17E-07	0	0	0	0	0	0	0	0	0	0	0
3227	ALL		637460.5	4273177	1.64E-07	1YrCancer	1.64E-07	0	0	0	0	0	0	0	0	0	0	0
3228	ALL		637485.5	4273177	2.23E-07	1YrCancer	2.23E-07	0	0	0	0	0	0	0	0	0	0	0
3229	ALL		637510.5	4273177	2.07E-07	1YrCancer	2.07E-07	0	0	0	0	0	0	0	0	0	0	0
3230	ALL		637535.5	4273177	2.23E-07	1YrCancer	2.23E-07	0	0	0	0	0	0	0	0	0	0	0
3231	ALL		637460.5	4273202	2.22E-07	1YrCancer	2.22E-07	0	0	0	0	0	0	0	0	0	0	0
3232	ALL		637485.5	4273202	2.14E-07	1YrCancer	2.14E-07	0	0	0	0	0	0	0	0	0	0	0
3233	ALL		637510.5	4273202	2.15E-07	1YrCancer	2.15E-07	0	0	0	0	0	0	0	0	0	0	0
3234	ALL		637535.5	4273202	3.21E-07	1YrCancer	3.21E-07	0	0	0	0	0	0	0	0	0	0	0
3235	ALL		637560.5	4273202	2.17E-07	1YrCancer	2.17E-07	0	0	0	0	0	0	0	0	0	0	0
3236	ALL		637460.5	4273227	3.44E-07	1YrCancer	3.44E-07	0	0	0	0	0	0	0	0	0	0	0
3237	ALL		637485.5	4273227	3.78E-07	1YrCancer	3.78E-07	0	0	0	0	0	0	0	0	0	0	0
3238	ALL		637510.5	4273227	2.66E-07	1YrCancer	2.66E-07	0	0	0	0	0	0	0	0	0	0	0
3239	ALL		637535.5	4273227	2.02E-07	1YrCancer	2.02E-07	0	0	0	0	0	0	0	0	0	0	0
3240	ALL		637560.5	4273227	1.53E-07	1YrCancer	1.53E-07	0	0	0	0	0	0	0	0	0	0	0
3241	ALL		637585.5	4273227	1.12E-07	1YrCancer	1.12E-07	0	0	0	0	0	0	0	0	0	0	0
3242	ALL		637204.3	4273478	1.34E-07	1YrCancer	1.34E-07	0	0	0	0	0	0	0	0	0	0	0
3243	ALL		637229.3	4273478	1.20E-07	1YrCancer	1.20E-07	0	0	0	0	0	0	0	0	0	0	0
3244	ALL		637028.4	4273380	6.68E-08	1YrCancer	6.68E-08	0	0	0	0	0	0	0	0	0	0	0
3245	ALL		637053.4	4273380	7.46E-08	1YrCancer	7.46E-08	0	0	0	0	0	0	0	0	0	0	0
3246	ALL		637245.4	4273243	7.50E-08	1YrCancer	7.50E-08	0	0	0	0	0	0	0	0	0	0	0
3247	ALL		637270.4	4273243	8.27E-08	1YrCancer	8.27E-08	0	0	0	0	0	0	0	0	0	0	0
3248	ALL		636046.6	4272991	2.37E-08	1YrCancer	2.37E-08	0	0	0	0	0	0	0	0	0	0	0
3249	ALL		636071.6	4272991	2.43E-08	1YrCancer	2.43E-08	0	0	0	0	0	0	0	0	0	0	0
3250	ALL		636096.6	4272991	2.49E-08	1YrCancer	2.49E-08	0	0	0	0	0	0	0	0	0	0	0
3251	ALL		636121.6	4272991	2.56E-08	1YrCancer	2.56E-08	0	0	0	0	0	0	0	0	0	0	0
3252	ALL		636146.6	4272991	2.62E-08	1YrCancer	2.62E-08	0	0	0	0	0	0	0	0	0	0	0
3253	ALL		636171.6	4272991	2.70E-08	1YrCancer	2.70E-08	0	0	0	0	0	0	0	0	0	0	0
3254	ALL		636196.6	4272991	2.77E-08	1YrCancer	2.77E-08	0	0	0	0	0	0	0	0	0	0	0
3255	ALL		636221.6	4272991	2.85E-08	1YrCancer	2.85E-08	0	0	0	0	0	0	0	0	0	0	0
3256	ALL		636046.6	4273016	3.11E-08	1YrCancer	3.11E-08	0	0	0	0	0	0	0	0	0	0	0
3257	ALL		636071.6	4273016	3.22E-08	1YrCancer	3.22E-08	0	0	0	0	0	0	0	0	0	0	0
3258	ALL		636096.6	4273016	3.34E-08	1YrCancer	3.34E-08	0	0	0	0	0	0	0	0	0	0	0
3259	ALL		636121.6	4273016	3.47E-08	1YrCancer	3.47E-08	0	0	0	0	0	0	0	0	0	0	0
3260	ALL		636146.6	4273016	3.60E-08	1YrCancer	3.60E-08	0	0	0	0	0	0	0	0	0	0	0
3261	ALL		636171.6	4273016	3.75E-08	1YrCancer	3.75E-08	0	0	0	0	0	0	0	0	0	0	0
3262	ALL		636196.6	4273016	3.90E-08	1YrCancer	3.90E-08	0	0	0	0	0	0	0	0	0	0	0
3263	ALL		636221.6	4273016	4.08E-08	1YrCancer	4.08E-08	0	0	0	0	0	0	0	0	0	0	0
3264	ALL		635797.7	4273147	5.27E-08	1YrCancer	5.27E-08	0	0	0	0	0	0	0	0	0	0	0

**Exported Risk Results - Golf Course

REC	GRP	NETID	X	Y	RISK_SUM	SCENARIO	INHAL_RIS	SOIL_RISK	DERMAL_R	MMILK_RI	WATER_RI	FISH_RISK	CROP_RISK	BEEF_RISK	DAIRY_RIS	PIG_RISK	CHICKEN_R	EGG_RISK
3265	ALL		635472.7	4273172	9.34E-09	1YrCancer	9.34E-09	0	0	0	0	0	0	0	0	0	0	0
3266	ALL		635497.7	4273172	1.10E-08	1YrCancer	1.10E-08	0	0	0	0	0	0	0	0	0	0	0
3267	ALL		635522.7	4273172	1.43E-08	1YrCancer	1.43E-08	0	0	0	0	0	0	0	0	0	0	0
3268	ALL		635547.7	4273172	2.32E-08	1YrCancer	2.32E-08	0	0	0	0	0	0	0	0	0	0	0
3269	ALL		635572.7	4273172	3.35E-08	1YrCancer	3.35E-08	0	0	0	0	0	0	0	0	0	0	0
3270	ALL		635597.7	4273172	3.47E-08	1YrCancer	3.47E-08	0	0	0	0	0	0	0	0	0	0	0
3271	ALL		635622.7	4273172	4.73E-08	1YrCancer	4.73E-08	0	0	0	0	0	0	0	0	0	0	0
3272	ALL		635647.7	4273172	7.11E-08	1YrCancer	7.11E-08	0	0	0	0	0	0	0	0	0	0	0
3273	ALL		635672.7	4273172	8.21E-08	1YrCancer	8.21E-08	0	0	0	0	0	0	0	0	0	0	0
3274	ALL		635697.7	4273172	6.75E-08	1YrCancer	6.75E-08	0	0	0	0	0	0	0	0	0	0	0
3275	ALL		635722.7	4273172	5.76E-08	1YrCancer	5.76E-08	0	0	0	0	0	0	0	0	0	0	0
3276	ALL		635747.7	4273172	5.05E-08	1YrCancer	5.05E-08	0	0	0	0	0	0	0	0	0	0	0
3277	ALL		635772.7	4273172	4.53E-08	1YrCancer	4.53E-08	0	0	0	0	0	0	0	0	0	0	0
3278	ALL		635797.7	4273172	4.15E-08	1YrCancer	4.15E-08	0	0	0	0	0	0	0	0	0	0	0
3279	ALL		635472.7	4273197	9.84E-09	1YrCancer	9.84E-09	0	0	0	0	0	0	0	0	0	0	0
3280	ALL		635497.7	4273197	1.20E-08	1YrCancer	1.20E-08	0	0	0	0	0	0	0	0	0	0	0
3281	ALL		635522.7	4273197	1.70E-08	1YrCancer	1.70E-08	0	0	0	0	0	0	0	0	0	0	0
3282	ALL		635547.7	4273197	2.27E-08	1YrCancer	2.27E-08	0	0	0	0	0	0	0	0	0	0	0
3283	ALL		635572.7	4273197	3.33E-08	1YrCancer	3.33E-08	0	0	0	0	0	0	0	0	0	0	0
3284	ALL		635597.7	4273197	6.13E-08	1YrCancer	6.13E-08	0	0	0	0	0	0	0	0	0	0	0
3285	ALL		635622.7	4273197	7.47E-08	1YrCancer	7.47E-08	0	0	0	0	0	0	0	0	0	0	0
3286	ALL		635647.7	4273197	6.26E-08	1YrCancer	6.26E-08	0	0	0	0	0	0	0	0	0	0	0
3287	ALL		635672.7	4273197	5.44E-08	1YrCancer	5.44E-08	0	0	0	0	0	0	0	0	0	0	0
3288	ALL		635697.7	4273197	4.83E-08	1YrCancer	4.83E-08	0	0	0	0	0	0	0	0	0	0	0
3289	ALL		635722.7	4273197	4.36E-08	1YrCancer	4.36E-08	0	0	0	0	0	0	0	0	0	0	0
3290	ALL		635747.7	4273197	3.99E-08	1YrCancer	3.99E-08	0	0	0	0	0	0	0	0	0	0	0
3291	ALL		635772.7	4273197	3.70E-08	1YrCancer	3.70E-08	0	0	0	0	0	0	0	0	0	0	0
3292	ALL		635797.7	4273197	3.48E-08	1YrCancer	3.48E-08	0	0	0	0	0	0	0	0	0	0	0
3293	ALL		635472.7	4273222	1.05E-08	1YrCancer	1.05E-08	0	0	0	0	0	0	0	0	0	0	0
3294	ALL		635497.7	4273222	1.31E-08	1YrCancer	1.31E-08	0	0	0	0	0	0	0	0	0	0	0
3295	ALL		635522.7	4273222	1.93E-08	1YrCancer	1.93E-08	0	0	0	0	0	0	0	0	0	0	0
3296	ALL		635547.7	4273222	3.76E-08	1YrCancer	3.76E-08	0	0	0	0	0	0	0	0	0	0	0
3297	ALL		635572.7	4273222	5.78E-08	1YrCancer	5.78E-08	0	0	0	0	0	0	0	0	0	0	0
3298	ALL		635597.7	4273222	5.53E-08	1YrCancer	5.53E-08	0	0	0	0	0	0	0	0	0	0	0
3299	ALL		635622.7	4273222	4.99E-08	1YrCancer	4.99E-08	0	0	0	0	0	0	0	0	0	0	0
3300	ALL		635647.7	4273222	4.53E-08	1YrCancer	4.53E-08	0	0	0	0	0	0	0	0	0	0	0
3301	ALL		635672.7	4273222	4.14E-08	1YrCancer	4.14E-08	0	0	0	0	0	0	0	0	0	0	0
3302	ALL		635697.7	4273222	3.82E-08	1YrCancer	3.82E-08	0	0	0	0	0	0	0	0	0	0	0
3303	ALL		635722.7	4273222	3.56E-08	1YrCancer	3.56E-08	0	0	0	0	0	0	0	0	0	0	0
3304	ALL		635747.7	4273222	3.35E-08	1YrCancer	3.35E-08	0	0	0	0	0	0	0	0	0	0	0
3305	ALL		635772.7	4273222	3.18E-08	1YrCancer	3.18E-08	0	0	0	0	0	0	0	0	0	0	0
3306	ALL		635797.7	4273222	3.04E-08	1YrCancer	3.04E-08	0	0	0	0	0	0	0	0	0	0	0
3307	ALL		635472.7	4273247	1.11E-08	1YrCancer	1.11E-08	0	0	0	0	0	0	0	0	0	0	0
3308	ALL		635497.7	4273247	1.39E-08	1YrCancer	1.39E-08	0	0	0	0	0	0	0	0	0	0	0
3309	ALL		635522.7	4273247	1.92E-08	1YrCancer	1.92E-08	0	0	0	0	0	0	0	0	0	0	0
3310	ALL		635547.7	4273247	2.82E-08	1YrCancer	2.82E-08	0	0	0	0	0	0	0	0	0	0	0

**Exported Risk Results - Golf Course

REC	GRP	NETID	X	Y	RISK_SUM	SCENARIO	INHAL_RIS	SOIL_RISK	DERMAL_R	MMILK_RI	WATER_RI	FISH_RISK	CROP_RISK	BEEF_RISK	DAIRY_RIS	PIG_RISK	CHICKEN_R	EGG_RISK
3311	ALL		635572.7	4273247	3.67E-08	1YrCancer	3.67E-08	0	0	0	0	0	0	0	0	0	0	0
3312	ALL		635597.7	4273247	3.90E-08	1YrCancer	3.90E-08	0	0	0	0	0	0	0	0	0	0	0
3313	ALL		635622.7	4273247	3.77E-08	1YrCancer	3.77E-08	0	0	0	0	0	0	0	0	0	0	0
3314	ALL		635647.7	4273247	3.58E-08	1YrCancer	3.58E-08	0	0	0	0	0	0	0	0	0	0	0
3315	ALL		635672.7	4273247	3.39E-08	1YrCancer	3.39E-08	0	0	0	0	0	0	0	0	0	0	0
3316	ALL		635697.7	4273247	3.21E-08	1YrCancer	3.21E-08	0	0	0	0	0	0	0	0	0	0	0
3317	ALL		635722.7	4273247	3.05E-08	1YrCancer	3.05E-08	0	0	0	0	0	0	0	0	0	0	0
3318	ALL		635747.7	4273247	2.92E-08	1YrCancer	2.92E-08	0	0	0	0	0	0	0	0	0	0	0
3319	ALL		635772.7	4273247	2.81E-08	1YrCancer	2.81E-08	0	0	0	0	0	0	0	0	0	0	0
3320	ALL		635797.7	4273247	2.72E-08	1YrCancer	2.72E-08	0	0	0	0	0	0	0	0	0	0	0
3321	ALL		635472.7	4273272	1.14E-08	1YrCancer	1.14E-08	0	0	0	0	0	0	0	0	0	0	0
3322	ALL		635497.7	4273272	1.40E-08	1YrCancer	1.40E-08	0	0	0	0	0	0	0	0	0	0	0
3323	ALL		635522.7	4273272	1.79E-08	1YrCancer	1.79E-08	0	0	0	0	0	0	0	0	0	0	0
3324	ALL		635547.7	4273272	2.29E-08	1YrCancer	2.29E-08	0	0	0	0	0	0	0	0	0	0	0
3325	ALL		635572.7	4273272	2.76E-08	1YrCancer	2.76E-08	0	0	0	0	0	0	0	0	0	0	0
3326	ALL		635597.7	4273272	3.01E-08	1YrCancer	3.01E-08	0	0	0	0	0	0	0	0	0	0	0
3327	ALL		635622.7	4273272	3.05E-08	1YrCancer	3.05E-08	0	0	0	0	0	0	0	0	0	0	0
3328	ALL		635647.7	4273272	2.98E-08	1YrCancer	2.98E-08	0	0	0	0	0	0	0	0	0	0	0
3329	ALL		635672.7	4273272	2.89E-08	1YrCancer	2.89E-08	0	0	0	0	0	0	0	0	0	0	0
3330	ALL		635697.7	4273272	2.79E-08	1YrCancer	2.79E-08	0	0	0	0	0	0	0	0	0	0	0
3331	ALL		635722.7	4273272	2.69E-08	1YrCancer	2.69E-08	0	0	0	0	0	0	0	0	0	0	0
3332	ALL		635747.7	4273272	2.61E-08	1YrCancer	2.61E-08	0	0	0	0	0	0	0	0	0	0	0
3333	ALL		635772.7	4273272	2.53E-08	1YrCancer	2.53E-08	0	0	0	0	0	0	0	0	0	0	0
3334	ALL		635797.7	4273272	2.48E-08	1YrCancer	2.48E-08	0	0	0	0	0	0	0	0	0	0	0
3335	ALL		635472.7	4273122	8.46E-09	1YrCancer	8.46E-09	0	0	0	0	0	0	0	0	0	0	0
3336	ALL		635497.7	4273122	9.46E-09	1YrCancer	9.46E-09	0	0	0	0	0	0	0	0	0	0	0
3337	ALL		635472.7	4273297	1.15E-08	1YrCancer	1.15E-08	0	0	0	0	0	0	0	0	0	0	0
3338	ALL		635497.7	4273297	1.37E-08	1YrCancer	1.37E-08	0	0	0	0	0	0	0	0	0	0	0
3339	ALL		635522.7	4273297	1.65E-08	1YrCancer	1.65E-08	0	0	0	0	0	0	0	0	0	0	0
3340	ALL		635522.7	4273122	1.09E-08	1YrCancer	1.09E-08	0	0	0	0	0	0	0	0	0	0	0
3341	ALL		635547.7	4273297	1.97E-08	1YrCancer	1.97E-08	0	0	0	0	0	0	0	0	0	0	0
3342	ALL		635572.7	4273297	2.27E-08	1YrCancer	2.27E-08	0	0	0	0	0	0	0	0	0	0	0
3343	ALL		635597.7	4273297	2.48E-08	1YrCancer	2.48E-08	0	0	0	0	0	0	0	0	0	0	0
3344	ALL		635622.7	4273297	2.57E-08	1YrCancer	2.57E-08	0	0	0	0	0	0	0	0	0	0	0
3345	ALL		635647.7	4273297	2.57E-08	1YrCancer	2.57E-08	0	0	0	0	0	0	0	0	0	0	0
3346	ALL		635672.7	4273297	2.53E-08	1YrCancer	2.53E-08	0	0	0	0	0	0	0	0	0	0	0
3347	ALL		635697.7	4273297	2.48E-08	1YrCancer	2.48E-08	0	0	0	0	0	0	0	0	0	0	0
3348	ALL		635722.7	4273297	2.42E-08	1YrCancer	2.42E-08	0	0	0	0	0	0	0	0	0	0	0
3349	ALL		635747.7	4273297	2.37E-08	1YrCancer	2.37E-08	0	0	0	0	0	0	0	0	0	0	0
3350	ALL		635772.7	4273297	2.32E-08	1YrCancer	2.32E-08	0	0	0	0	0	0	0	0	0	0	0
3351	ALL		635547.7	4273122	1.33E-08	1YrCancer	1.33E-08	0	0	0	0	0	0	0	0	0	0	0
3352	ALL		635797.7	4273297	2.29E-08	1YrCancer	2.29E-08	0	0	0	0	0	0	0	0	0	0	0
3353	ALL		635572.7	4273122	1.68E-08	1YrCancer	1.68E-08	0	0	0	0	0	0	0	0	0	0	0
3354	ALL		635597.7	4273122	2.14E-08	1YrCancer	2.14E-08	0	0	0	0	0	0	0	0	0	0	0
3355	ALL		635622.7	4273122	2.70E-08	1YrCancer	2.70E-08	0	0	0	0	0	0	0	0	0	0	0
3356	ALL		635647.7	4273122	3.45E-08	1YrCancer	3.45E-08	0	0	0	0	0	0	0	0	0	0	0

**Exported Risk Results - Golf Course

REC	GRP	NETID	X	Y	RISK_SUM	SCENARIO	INHAL_RIS	SOIL_RISK	DERMAL_R	MMILK_RI	WATER_RI	FISH_RISK	CROP_RISK	BEEF_RISK	DAIRY_RIS	PIG_RISK	CHICKEN_R	EGG_RISK
3357	ALL		635672.7	4273122	4.57E-08	1YrCancer	4.57E-08	0	0	0	0	0	0	0	0	0	0	0
3358	ALL		635697.7	4273122	4.87E-08	1YrCancer	4.87E-08	0	0	0	0	0	0	0	0	0	0	0
3359	ALL		635722.7	4273122	4.26E-08	1YrCancer	4.26E-08	0	0	0	0	0	0	0	0	0	0	0
3360	ALL		635472.7	4273147	8.88E-09	1YrCancer	8.88E-09	0	0	0	0	0	0	0	0	0	0	0
3361	ALL		635497.7	4273147	1.02E-08	1YrCancer	1.02E-08	0	0	0	0	0	0	0	0	0	0	0
3362	ALL		635522.7	4273147	1.23E-08	1YrCancer	1.23E-08	0	0	0	0	0	0	0	0	0	0	0
3363	ALL		635547.7	4273147	1.64E-08	1YrCancer	1.64E-08	0	0	0	0	0	0	0	0	0	0	0
3364	ALL		635572.7	4273147	2.37E-08	1YrCancer	2.37E-08	0	0	0	0	0	0	0	0	0	0	0
3365	ALL		635597.7	4273147	3.38E-08	1YrCancer	3.38E-08	0	0	0	0	0	0	0	0	0	0	0
3366	ALL		635622.7	4273147	4.86E-08	1YrCancer	4.86E-08	0	0	0	0	0	0	0	0	0	0	0
3367	ALL		635647.7	4273147	3.75E-08	1YrCancer	3.75E-08	0	0	0	0	0	0	0	0	0	0	0
3368	ALL		635672.7	4273147	4.42E-08	1YrCancer	4.42E-08	0	0	0	0	0	0	0	0	0	0	0
3369	ALL		635697.7	4273147	4.79E-08	1YrCancer	4.79E-08	0	0	0	0	0	0	0	0	0	0	0
3370	ALL		635722.7	4273147	8.88E-08	1YrCancer	8.88E-08	0	0	0	0	0	0	0	0	0	0	0
3371	ALL		635747.7	4273147	7.13E-08	1YrCancer	7.13E-08	0	0	0	0	0	0	0	0	0	0	0
3372	ALL		635772.7	4273147	6.04E-08	1YrCancer	6.04E-08	0	0	0	0	0	0	0	0	0	0	0
3373	ALL		635797.7	4273013	2.00E-08	1YrCancer	2.00E-08	0	0	0	0	0	0	0	0	0	0	0
3374	ALL		635472.7	4273038	7.38E-09	1YrCancer	7.38E-09	0	0	0	0	0	0	0	0	0	0	0
3375	ALL		635497.7	4273038	7.88E-09	1YrCancer	7.88E-09	0	0	0	0	0	0	0	0	0	0	0
3376	ALL		635522.7	4273038	8.49E-09	1YrCancer	8.49E-09	0	0	0	0	0	0	0	0	0	0	0
3377	ALL		635547.7	4273038	9.23E-09	1YrCancer	9.23E-09	0	0	0	0	0	0	0	0	0	0	0
3378	ALL		635572.7	4273038	1.02E-08	1YrCancer	1.02E-08	0	0	0	0	0	0	0	0	0	0	0
3379	ALL		635597.7	4273038	1.13E-08	1YrCancer	1.13E-08	0	0	0	0	0	0	0	0	0	0	0
3380	ALL		635622.7	4273038	1.25E-08	1YrCancer	1.25E-08	0	0	0	0	0	0	0	0	0	0	0
3381	ALL		635647.7	4273038	1.37E-08	1YrCancer	1.37E-08	0	0	0	0	0	0	0	0	0	0	0
3382	ALL		635672.7	4273038	1.51E-08	1YrCancer	1.51E-08	0	0	0	0	0	0	0	0	0	0	0
3383	ALL		635697.7	4273038	1.66E-08	1YrCancer	1.66E-08	0	0	0	0	0	0	0	0	0	0	0
3384	ALL		635722.7	4273038	1.84E-08	1YrCancer	1.84E-08	0	0	0	0	0	0	0	0	0	0	0
3385	ALL		635747.7	4273038	2.05E-08	1YrCancer	2.05E-08	0	0	0	0	0	0	0	0	0	0	0
3386	ALL		635772.7	4273038	2.31E-08	1YrCancer	2.31E-08	0	0	0	0	0	0	0	0	0	0	0
3387	ALL		635797.7	4273038	2.63E-08	1YrCancer	2.63E-08	0	0	0	0	0	0	0	0	0	0	0
3388	ALL		635472.7	4273063	7.66E-09	1YrCancer	7.66E-09	0	0	0	0	0	0	0	0	0	0	0
3389	ALL		635497.7	4273063	8.25E-09	1YrCancer	8.25E-09	0	0	0	0	0	0	0	0	0	0	0
3390	ALL		635522.7	4273063	9.01E-09	1YrCancer	9.01E-09	0	0	0	0	0	0	0	0	0	0	0
3391	ALL		635547.7	4273063	9.98E-09	1YrCancer	9.98E-09	0	0	0	0	0	0	0	0	0	0	0
3392	ALL		635572.7	4273063	1.12E-08	1YrCancer	1.12E-08	0	0	0	0	0	0	0	0	0	0	0
3393	ALL		635597.7	4273063	1.27E-08	1YrCancer	1.27E-08	0	0	0	0	0	0	0	0	0	0	0
3394	ALL		635622.7	4273063	1.45E-08	1YrCancer	1.45E-08	0	0	0	0	0	0	0	0	0	0	0
3395	ALL		635647.7	4273063	1.64E-08	1YrCancer	1.64E-08	0	0	0	0	0	0	0	0	0	0	0
3396	ALL		635672.7	4273063	1.82E-08	1YrCancer	1.82E-08	0	0	0	0	0	0	0	0	0	0	0
3397	ALL		635697.7	4273063	2.03E-08	1YrCancer	2.03E-08	0	0	0	0	0	0	0	0	0	0	0
3398	ALL		635722.7	4273063	2.31E-08	1YrCancer	2.31E-08	0	0	0	0	0	0	0	0	0	0	0
3399	ALL		635747.7	4273063	2.72E-08	1YrCancer	2.72E-08	0	0	0	0	0	0	0	0	0	0	0
3400	ALL		635772.7	4273063	3.29E-08	1YrCancer	3.29E-08	0	0	0	0	0	0	0	0	0	0	0
3401	ALL		635797.7	4273063	4.14E-08	1YrCancer	4.14E-08	0	0	0	0	0	0	0	0	0	0	0
3402	ALL		635472.7	4273088	7.97E-09	1YrCancer	7.97E-09	0	0	0	0	0	0	0	0	0	0	0

**Exported Risk Results - Golf Course

REC	GRP	NETID	X	Y	RISK_SUM	SCENARIO	INHAL_RIS	SOIL_RISK	DERMAL_R	MMILK_RI	WATER_RI	FISH_RISK	CROP_RISK	BEEF_RISK	DAIRY_RIS	PIG_RISK	CHICKEN_R	EGG_RISK
3403	ALL		635497.7	4273088	8.70E-09	1YrCancer	8.70E-09	0	0	0	0	0	0	0	0	0	0	0
3404	ALL		635522.7	4273088	9.67E-09	1YrCancer	9.67E-09	0	0	0	0	0	0	0	0	0	0	0
3405	ALL		635547.7	4273088	1.10E-08	1YrCancer	1.10E-08	0	0	0	0	0	0	0	0	0	0	0
3406	ALL		635572.7	4273088	1.28E-08	1YrCancer	1.28E-08	0	0	0	0	0	0	0	0	0	0	0
3407	ALL		635597.7	4273088	1.51E-08	1YrCancer	1.51E-08	0	0	0	0	0	0	0	0	0	0	0
3408	ALL		635622.7	4273088	1.77E-08	1YrCancer	1.77E-08	0	0	0	0	0	0	0	0	0	0	0
3409	ALL		635647.7	4273088	2.07E-08	1YrCancer	2.07E-08	0	0	0	0	0	0	0	0	0	0	0
3410	ALL		635672.7	4273088	2.41E-08	1YrCancer	2.41E-08	0	0	0	0	0	0	0	0	0	0	0
3411	ALL		635697.7	4273088	2.85E-08	1YrCancer	2.85E-08	0	0	0	0	0	0	0	0	0	0	0
3412	ALL		635722.7	4273088	3.43E-08	1YrCancer	3.43E-08	0	0	0	0	0	0	0	0	0	0	0
3413	ALL		635747.7	4273088	4.44E-08	1YrCancer	4.44E-08	0	0	0	0	0	0	0	0	0	0	0
3414	ALL		635772.7	4273088	4.77E-08	1YrCancer	4.77E-08	0	0	0	0	0	0	0	0	0	0	0
3415	ALL		635797.7	4273088	4.14E-08	1YrCancer	4.14E-08	0	0	0	0	0	0	0	0	0	0	0
3416	ALL		635472.7	4272988	6.91E-09	1YrCancer	6.91E-09	0	0	0	0	0	0	0	0	0	0	0
3417	ALL		635497.7	4272988	7.28E-09	1YrCancer	7.28E-09	0	0	0	0	0	0	0	0	0	0	0
3418	ALL		635522.7	4272988	7.71E-09	1YrCancer	7.71E-09	0	0	0	0	0	0	0	0	0	0	0
3419	ALL		635547.7	4272988	8.21E-09	1YrCancer	8.21E-09	0	0	0	0	0	0	0	0	0	0	0
3420	ALL		635572.7	4272988	8.76E-09	1YrCancer	8.76E-09	0	0	0	0	0	0	0	0	0	0	0
3421	ALL		635597.7	4272988	9.41E-09	1YrCancer	9.41E-09	0	0	0	0	0	0	0	0	0	0	0
3422	ALL		635622.7	4272988	1.01E-08	1YrCancer	1.01E-08	0	0	0	0	0	0	0	0	0	0	0
3423	ALL		635647.7	4272988	1.09E-08	1YrCancer	1.09E-08	0	0	0	0	0	0	0	0	0	0	0
3424	ALL		635672.7	4272988	1.17E-08	1YrCancer	1.17E-08	0	0	0	0	0	0	0	0	0	0	0
3425	ALL		635697.7	4272988	1.26E-08	1YrCancer	1.26E-08	0	0	0	0	0	0	0	0	0	0	0
3426	ALL		635722.7	4272988	1.35E-08	1YrCancer	1.35E-08	0	0	0	0	0	0	0	0	0	0	0
3427	ALL		635747.7	4272988	1.45E-08	1YrCancer	1.45E-08	0	0	0	0	0	0	0	0	0	0	0
3428	ALL		635772.7	4272988	1.55E-08	1YrCancer	1.55E-08	0	0	0	0	0	0	0	0	0	0	0
3429	ALL		635797.7	4272988	1.66E-08	1YrCancer	1.66E-08	0	0	0	0	0	0	0	0	0	0	0
3430	ALL		635472.7	4273013	7.13E-09	1YrCancer	7.13E-09	0	0	0	0	0	0	0	0	0	0	0
3431	ALL		635497.7	4273013	7.55E-09	1YrCancer	7.55E-09	0	0	0	0	0	0	0	0	0	0	0
3432	ALL		635522.7	4273013	8.06E-09	1YrCancer	8.06E-09	0	0	0	0	0	0	0	0	0	0	0
3433	ALL		635547.7	4273013	8.67E-09	1YrCancer	8.67E-09	0	0	0	0	0	0	0	0	0	0	0
3434	ALL		635572.7	4273013	9.38E-09	1YrCancer	9.38E-09	0	0	0	0	0	0	0	0	0	0	0
3435	ALL		635597.7	4273013	1.02E-08	1YrCancer	1.02E-08	0	0	0	0	0	0	0	0	0	0	0
3436	ALL		635622.7	4273013	1.11E-08	1YrCancer	1.11E-08	0	0	0	0	0	0	0	0	0	0	0
3437	ALL		635647.7	4273013	1.21E-08	1YrCancer	1.21E-08	0	0	0	0	0	0	0	0	0	0	0
3438	ALL		635672.7	4273013	1.31E-08	1YrCancer	1.31E-08	0	0	0	0	0	0	0	0	0	0	0
3439	ALL		635697.7	4273013	1.42E-08	1YrCancer	1.42E-08	0	0	0	0	0	0	0	0	0	0	0
3440	ALL		635722.7	4273013	1.55E-08	1YrCancer	1.55E-08	0	0	0	0	0	0	0	0	0	0	0
3441	ALL		635747.7	4273013	1.68E-08	1YrCancer	1.68E-08	0	0	0	0	0	0	0	0	0	0	0
3442	ALL		635772.7	4273013	1.83E-08	1YrCancer	1.83E-08	0	0	0	0	0	0	0	0	0	0	0
3443	ALL		636087.7	4273155	3.79E-08	1YrCancer	3.79E-08	0	0	0	0	0	0	0	0	0	0	0
3444	ALL		635812.7	4273180	3.77E-08	1YrCancer	3.77E-08	0	0	0	0	0	0	0	0	0	0	0
3445	ALL		635837.7	4273180	3.59E-08	1YrCancer	3.59E-08	0	0	0	0	0	0	0	0	0	0	0
3446	ALL		635862.7	4273180	3.50E-08	1YrCancer	3.50E-08	0	0	0	0	0	0	0	0	0	0	0
3447	ALL		635887.7	4273180	3.44E-08	1YrCancer	3.44E-08	0	0	0	0	0	0	0	0	0	0	0
3448	ALL		635912.7	4273180	3.42E-08	1YrCancer	3.42E-08	0	0	0	0	0	0	0	0	0	0	0

**Exported Risk Results - Golf Course

REC	GRP	NETID	X	Y	RISK_SUM	SCENARIO	INHAL_RIS	SOIL_RISK	DERMAL_R	MMILK_RI	WATER_RI	FISH_RISK	CROP_RISK	BEEF_RISK	DAIRY_RIS	PIG_RISK	CHICKEN_R	EGG_RISK
3449	ALL		635937.7	4273180	3.39E-08	1YrCancer	3.39E-08	0	0	0	0	0	0	0	0	0	0	0
3450	ALL		635962.7	4273180	3.38E-08	1YrCancer	3.38E-08	0	0	0	0	0	0	0	0	0	0	0
3451	ALL		635987.7	4273180	3.36E-08	1YrCancer	3.36E-08	0	0	0	0	0	0	0	0	0	0	0
3452	ALL		636012.7	4273180	3.35E-08	1YrCancer	3.35E-08	0	0	0	0	0	0	0	0	0	0	0
3453	ALL		636037.7	4273180	3.34E-08	1YrCancer	3.34E-08	0	0	0	0	0	0	0	0	0	0	0
3454	ALL		636062.7	4273180	3.33E-08	1YrCancer	3.33E-08	0	0	0	0	0	0	0	0	0	0	0
3455	ALL		636087.7	4273180	3.32E-08	1YrCancer	3.32E-08	0	0	0	0	0	0	0	0	0	0	0
3456	ALL		635812.7	4273205	3.24E-08	1YrCancer	3.24E-08	0	0	0	0	0	0	0	0	0	0	0
3457	ALL		635837.7	4273205	3.13E-08	1YrCancer	3.13E-08	0	0	0	0	0	0	0	0	0	0	0
3458	ALL		635862.7	4273205	3.07E-08	1YrCancer	3.07E-08	0	0	0	0	0	0	0	0	0	0	0
3459	ALL		635887.7	4273205	3.03E-08	1YrCancer	3.03E-08	0	0	0	0	0	0	0	0	0	0	0
3460	ALL		635912.7	4273205	3.01E-08	1YrCancer	3.01E-08	0	0	0	0	0	0	0	0	0	0	0
3461	ALL		635937.7	4273205	3.00E-08	1YrCancer	3.00E-08	0	0	0	0	0	0	0	0	0	0	0
3462	ALL		635962.7	4273205	2.99E-08	1YrCancer	2.99E-08	0	0	0	0	0	0	0	0	0	0	0
3463	ALL		635987.7	4273205	2.99E-08	1YrCancer	2.99E-08	0	0	0	0	0	0	0	0	0	0	0
3464	ALL		636012.7	4273205	2.99E-08	1YrCancer	2.99E-08	0	0	0	0	0	0	0	0	0	0	0
3465	ALL		636037.7	4273205	2.98E-08	1YrCancer	2.98E-08	0	0	0	0	0	0	0	0	0	0	0
3466	ALL		636062.7	4273205	2.98E-08	1YrCancer	2.98E-08	0	0	0	0	0	0	0	0	0	0	0
3467	ALL		636087.7	4273205	2.98E-08	1YrCancer	2.98E-08	0	0	0	0	0	0	0	0	0	0	0
3468	ALL		635812.7	4273230	2.87E-08	1YrCancer	2.87E-08	0	0	0	0	0	0	0	0	0	0	0
3469	ALL		635837.7	4273230	2.80E-08	1YrCancer	2.80E-08	0	0	0	0	0	0	0	0	0	0	0
3470	ALL		635862.7	4273230	2.76E-08	1YrCancer	2.76E-08	0	0	0	0	0	0	0	0	0	0	0
3471	ALL		635887.7	4273230	2.73E-08	1YrCancer	2.73E-08	0	0	0	0	0	0	0	0	0	0	0
3472	ALL		635912.7	4273230	2.72E-08	1YrCancer	2.72E-08	0	0	0	0	0	0	0	0	0	0	0
3473	ALL		635937.7	4273230	2.72E-08	1YrCancer	2.72E-08	0	0	0	0	0	0	0	0	0	0	0
3474	ALL		635962.7	4273230	2.71E-08	1YrCancer	2.71E-08	0	0	0	0	0	0	0	0	0	0	0
3475	ALL		635987.7	4273230	2.72E-08	1YrCancer	2.72E-08	0	0	0	0	0	0	0	0	0	0	0
3476	ALL		636012.7	4273230	2.72E-08	1YrCancer	2.72E-08	0	0	0	0	0	0	0	0	0	0	0
3477	ALL		636037.7	4273230	2.72E-08	1YrCancer	2.72E-08	0	0	0	0	0	0	0	0	0	0	0
3478	ALL		636062.7	4273230	2.73E-08	1YrCancer	2.73E-08	0	0	0	0	0	0	0	0	0	0	0
3479	ALL		636087.7	4273230	2.73E-08	1YrCancer	2.73E-08	0	0	0	0	0	0	0	0	0	0	0
3480	ALL		635812.7	4273130	6.05E-08	1YrCancer	6.05E-08	0	0	0	0	0	0	0	0	0	0	0
3481	ALL		635837.7	4273130	5.46E-08	1YrCancer	5.46E-08	0	0	0	0	0	0	0	0	0	0	0
3482	ALL		635862.7	4273130	5.22E-08	1YrCancer	5.22E-08	0	0	0	0	0	0	0	0	0	0	0
3483	ALL		635887.7	4273130	5.10E-08	1YrCancer	5.10E-08	0	0	0	0	0	0	0	0	0	0	0
3484	ALL		635912.7	4273130	5.01E-08	1YrCancer	5.01E-08	0	0	0	0	0	0	0	0	0	0	0
3485	ALL		635937.7	4273130	4.92E-08	1YrCancer	4.92E-08	0	0	0	0	0	0	0	0	0	0	0
3486	ALL		635962.7	4273130	4.85E-08	1YrCancer	4.85E-08	0	0	0	0	0	0	0	0	0	0	0
3487	ALL		635987.7	4273130	4.78E-08	1YrCancer	4.78E-08	0	0	0	0	0	0	0	0	0	0	0
3488	ALL		636037.7	4273130	4.65E-08	1YrCancer	4.65E-08	0	0	0	0	0	0	0	0	0	0	0
3489	ALL		636062.7	4273130	4.59E-08	1YrCancer	4.59E-08	0	0	0	0	0	0	0	0	0	0	0
3490	ALL		636087.7	4273130	4.53E-08	1YrCancer	4.53E-08	0	0	0	0	0	0	0	0	0	0	0
3491	ALL		635812.7	4273155	4.58E-08	1YrCancer	4.58E-08	0	0	0	0	0	0	0	0	0	0	0
3492	ALL		635837.7	4273155	4.29E-08	1YrCancer	4.29E-08	0	0	0	0	0	0	0	0	0	0	0
3493	ALL		635862.7	4273155	4.14E-08	1YrCancer	4.14E-08	0	0	0	0	0	0	0	0	0	0	0
3494	ALL		635887.7	4273155	4.06E-08	1YrCancer	4.06E-08	0	0	0	0	0	0	0	0	0	0	0

**Exported Risk Results - Golf Course

REC	GRP	NETID	X	Y	RISK_SUM	SCENARIO	INHAL_RIS	SOIL_RISK	DERMAL_R	MMILK_RI	WATER_RI	FISH_RISK	CROP_RISK	BEEF_RISK	DAIRY_RIS	PIG_RISK	CHICKEN_R	EGG_RISK
3495	ALL		635912.7	4273155	4.02E-08	1YrCancer	4.02E-08	0	0	0	0	0	0	0	0	0	0	0
3496	ALL		635937.7	4273155	3.98E-08	1YrCancer	3.98E-08	0	0	0	0	0	0	0	0	0	0	0
3497	ALL		635962.7	4273155	3.94E-08	1YrCancer	3.94E-08	0	0	0	0	0	0	0	0	0	0	0
3498	ALL		635987.7	4273155	3.91E-08	1YrCancer	3.91E-08	0	0	0	0	0	0	0	0	0	0	0
3499	ALL		636022.7	4273014	2.92E-08	1YrCancer	2.92E-08	0	0	0	0	0	0	0	0	0	0	0
3500	ALL		635822.7	4273039	3.01E-08	1YrCancer	3.01E-08	0	0	0	0	0	0	0	0	0	0	0
3501	ALL		635847.7	4273039	3.29E-08	1YrCancer	3.29E-08	0	0	0	0	0	0	0	0	0	0	0
3502	ALL		635872.7	4273039	3.46E-08	1YrCancer	3.46E-08	0	0	0	0	0	0	0	0	0	0	0
3503	ALL		635897.7	4273039	3.62E-08	1YrCancer	3.62E-08	0	0	0	0	0	0	0	0	0	0	0
3504	ALL		635922.7	4273039	3.77E-08	1YrCancer	3.77E-08	0	0	0	0	0	0	0	0	0	0	0
3505	ALL		635947.7	4273039	3.94E-08	1YrCancer	3.94E-08	0	0	0	0	0	0	0	0	0	0	0
3506	ALL		635972.7	4273039	4.13E-08	1YrCancer	4.13E-08	0	0	0	0	0	0	0	0	0	0	0
3507	ALL		635997.7	4273039	4.34E-08	1YrCancer	4.34E-08	0	0	0	0	0	0	0	0	0	0	0
3508	ALL		636022.7	4273039	4.58E-08	1YrCancer	4.58E-08	0	0	0	0	0	0	0	0	0	0	0
3509	ALL		635822.7	4272989	1.77E-08	1YrCancer	1.77E-08	0	0	0	0	0	0	0	0	0	0	0
3510	ALL		635847.7	4272989	1.86E-08	1YrCancer	1.86E-08	0	0	0	0	0	0	0	0	0	0	0
3511	ALL		635872.7	4272989	1.94E-08	1YrCancer	1.94E-08	0	0	0	0	0	0	0	0	0	0	0
3512	ALL		635897.7	4272989	2.00E-08	1YrCancer	2.00E-08	0	0	0	0	0	0	0	0	0	0	0
3513	ALL		635922.7	4272989	2.05E-08	1YrCancer	2.05E-08	0	0	0	0	0	0	0	0	0	0	0
3514	ALL		635947.7	4272989	2.10E-08	1YrCancer	2.10E-08	0	0	0	0	0	0	0	0	0	0	0
3515	ALL		635972.7	4272989	2.16E-08	1YrCancer	2.16E-08	0	0	0	0	0	0	0	0	0	0	0
3516	ALL		635997.7	4272989	2.21E-08	1YrCancer	2.21E-08	0	0	0	0	0	0	0	0	0	0	0
3517	ALL		636022.7	4272989	2.26E-08	1YrCancer	2.26E-08	0	0	0	0	0	0	0	0	0	0	0
3518	ALL		635822.7	4273014	2.18E-08	1YrCancer	2.18E-08	0	0	0	0	0	0	0	0	0	0	0
3519	ALL		635847.7	4273014	2.33E-08	1YrCancer	2.33E-08	0	0	0	0	0	0	0	0	0	0	0
3520	ALL		635872.7	4273014	2.43E-08	1YrCancer	2.43E-08	0	0	0	0	0	0	0	0	0	0	0
3521	ALL		635897.7	4273014	2.51E-08	1YrCancer	2.51E-08	0	0	0	0	0	0	0	0	0	0	0
3522	ALL		635922.7	4273014	2.59E-08	1YrCancer	2.59E-08	0	0	0	0	0	0	0	0	0	0	0
3523	ALL		635947.7	4273014	2.67E-08	1YrCancer	2.67E-08	0	0	0	0	0	0	0	0	0	0	0
3524	ALL		635972.7	4273014	2.75E-08	1YrCancer	2.75E-08	0	0	0	0	0	0	0	0	0	0	0
3525	ALL		635997.7	4273014	2.83E-08	1YrCancer	2.83E-08	0	0	0	0	0	0	0	0	0	0	0
3526	ALL		636011	4273064	4.28E-08	1YrCancer	4.28E-08	0	0	0	0	0	0	0	0	0	0	0
3527	ALL		636036	4273064	4.21E-08	1YrCancer	4.21E-08	0	0	0	0	0	0	0	0	0	0	0
3528	ALL		636061.5	4273077	6.60E-08	1YrCancer	6.60E-08	0	0	0	0	0	0	0	0	0	0	0
3529	ALL		636086.5	4273077	9.43E-08	1YrCancer	9.43E-08	0	0	0	0	0	0	0	0	0	0	0
3530	ALL		636111.5	4273077	9.03E-08	1YrCancer	9.03E-08	0	0	0	0	0	0	0	0	0	0	0
3531	ALL		636136.5	4273077	8.69E-08	1YrCancer	8.69E-08	0	0	0	0	0	0	0	0	0	0	0
3532	ALL		636161.5	4273077	8.37E-08	1YrCancer	8.37E-08	0	0	0	0	0	0	0	0	0	0	0
3533	ALL		636186.5	4273077	8.06E-08	1YrCancer	8.06E-08	0	0	0	0	0	0	0	0	0	0	0
3534	ALL		636011.5	4273102	6.56E-08	1YrCancer	6.56E-08	0	0	0	0	0	0	0	0	0	0	0
3535	ALL		636036.5	4273102	6.39E-08	1YrCancer	6.39E-08	0	0	0	0	0	0	0	0	0	0	0
3536	ALL		636061.5	4273102	6.24E-08	1YrCancer	6.24E-08	0	0	0	0	0	0	0	0	0	0	0
3537	ALL		636086.5	4273102	6.09E-08	1YrCancer	6.09E-08	0	0	0	0	0	0	0	0	0	0	0
3538	ALL		636111.5	4273102	5.95E-08	1YrCancer	5.95E-08	0	0	0	0	0	0	0	0	0	0	0
3539	ALL		636136.5	4273102	5.83E-08	1YrCancer	5.83E-08	0	0	0	0	0	0	0	0	0	0	0
3540	ALL		636161.5	4273102	5.71E-08	1YrCancer	5.71E-08	0	0	0	0	0	0	0	0	0	0	0

**Exported Risk Results - Golf Course

REC	GRP	NETID	X	Y	RISK_SUM	SCENARIO	INHAL_RIS	SOIL_RISK	DERMAL_R	MMILK_RI	WATER_RI	FISH_RISK	CROP_RISK	BEEF_RISK	DAIRY_RIS	PIG_RISK	CHICKEN_R	EGG_RISK
3541	ALL		636186.5	4273102	5.60E-08	1YrCancer	5.60E-08	0	0	0	0	0	0	0	0	0	0	0
3542	ALL		636111.5	4273127	4.60E-08	1YrCancer	4.60E-08	0	0	0	0	0	0	0	0	0	0	0
3543	ALL		636136.5	4273127	4.55E-08	1YrCancer	4.55E-08	0	0	0	0	0	0	0	0	0	0	0
3544	ALL		636161.5	4273127	4.49E-08	1YrCancer	4.49E-08	0	0	0	0	0	0	0	0	0	0	0
3545	ALL		636186.5	4273127	4.45E-08	1YrCancer	4.45E-08	0	0	0	0	0	0	0	0	0	0	0
3546	ALL		636111.5	4273152	3.84E-08	1YrCancer	3.84E-08	0	0	0	0	0	0	0	0	0	0	0
3547	ALL		636136.5	4273152	3.82E-08	1YrCancer	3.82E-08	0	0	0	0	0	0	0	0	0	0	0
3548	ALL		636161.5	4273152	3.79E-08	1YrCancer	3.79E-08	0	0	0	0	0	0	0	0	0	0	0
3549	ALL		636186.5	4273152	3.77E-08	1YrCancer	3.77E-08	0	0	0	0	0	0	0	0	0	0	0
3550	ALL		635951.2	4273117	5.64E-08	1YrCancer	5.64E-08	0	0	0	0	0	0	0	0	0	0	0
3551	ALL		635751.2	4273092	5.19E-08	1YrCancer	5.19E-08	0	0	0	0	0	0	0	0	0	0	0
3552	ALL		635776.2	4273092	4.10E-08	1YrCancer	4.10E-08	0	0	0	0	0	0	0	0	0	0	0
3553	ALL		635801.2	4273092	4.37E-08	1YrCancer	4.37E-08	0	0	0	0	0	0	0	0	0	0	0
3554	ALL		635826.2	4273092	6.87E-08	1YrCancer	6.87E-08	0	0	0	0	0	0	0	0	0	0	0
3555	ALL		635851.2	4273092	6.91E-08	1YrCancer	6.91E-08	0	0	0	0	0	0	0	0	0	0	0
3556	ALL		635876.2	4273092	9.59E-08	1YrCancer	9.59E-08	0	0	0	0	0	0	0	0	0	0	0
3557	ALL		635901.2	4273092	9.15E-08	1YrCancer	9.15E-08	0	0	0	0	0	0	0	0	0	0	0
3558	ALL		635926.2	4273092	8.79E-08	1YrCancer	8.79E-08	0	0	0	0	0	0	0	0	0	0	0
3559	ALL		635951.2	4273092	8.43E-08	1YrCancer	8.43E-08	0	0	0	0	0	0	0	0	0	0	0
3560	ALL		635751.2	4273117	4.57E-08	1YrCancer	4.57E-08	0	0	0	0	0	0	0	0	0	0	0
3561	ALL		635776.2	4273117	4.86E-08	1YrCancer	4.86E-08	0	0	0	0	0	0	0	0	0	0	0
3562	ALL		635801.2	4273117	8.14E-08	1YrCancer	8.14E-08	0	0	0	0	0	0	0	0	0	0	0
3563	ALL		635826.2	4273117	6.79E-08	1YrCancer	6.79E-08	0	0	0	0	0	0	0	0	0	0	0
3564	ALL		635851.2	4273117	6.26E-08	1YrCancer	6.26E-08	0	0	0	0	0	0	0	0	0	0	0
3565	ALL		635876.2	4273117	6.05E-08	1YrCancer	6.05E-08	0	0	0	0	0	0	0	0	0	0	0
3566	ALL		635901.2	4273117	5.90E-08	1YrCancer	5.90E-08	0	0	0	0	0	0	0	0	0	0	0
3567	ALL		635926.2	4273117	5.76E-08	1YrCancer	5.76E-08	0	0	0	0	0	0	0	0	0	0	0
3568	ALL		636022	4273053	3.71E-08	1YrCancer	3.71E-08	0	0	0	0	0	0	0	0	0	0	0
3569	ALL		635821.5	4273066	4.25E-08	1YrCancer	4.25E-08	0	0	0	0	0	0	0	0	0	0	0
3570	ALL		635846.5	4273066	3.48E-08	1YrCancer	3.48E-08	0	0	0	0	0	0	0	0	0	0	0
3571	ALL		635871.5	4273066	3.67E-08	1YrCancer	3.67E-08	0	0	0	0	0	0	0	0	0	0	0
3572	ALL		635896.5	4273066	3.67E-08	1YrCancer	3.67E-08	0	0	0	0	0	0	0	0	0	0	0
3573	ALL		635921.5	4273066	3.91E-08	1YrCancer	3.91E-08	0	0	0	0	0	0	0	0	0	0	0
3574	ALL		635946.5	4273066	3.90E-08	1YrCancer	3.90E-08	0	0	0	0	0	0	0	0	0	0	0
3575	ALL		635971.5	4273066	4.17E-08	1YrCancer	4.17E-08	0	0	0	0	0	0	0	0	0	0	0
3576	ALL		635996.5	4273066	4.12E-08	1YrCancer	4.12E-08	0	0	0	0	0	0	0	0	0	0	0
3577	ALL		636021.5	4273066	4.38E-08	1YrCancer	4.38E-08	0	0	0	0	0	0	0	0	0	0	0
3578	ALL		635822	4273053	4.01E-08	1YrCancer	4.01E-08	0	0	0	0	0	0	0	0	0	0	0
3579	ALL		635847	4273053	4.53E-08	1YrCancer	4.53E-08	0	0	0	0	0	0	0	0	0	0	0
3580	ALL		635872	4273053	4.83E-08	1YrCancer	4.83E-08	0	0	0	0	0	0	0	0	0	0	0
3581	ALL		635897	4273053	5.13E-08	1YrCancer	5.13E-08	0	0	0	0	0	0	0	0	0	0	0
3582	ALL		635922	4273053	4.19E-08	1YrCancer	4.19E-08	0	0	0	0	0	0	0	0	0	0	0
3583	ALL		635947	4273053	3.38E-08	1YrCancer	3.38E-08	0	0	0	0	0	0	0	0	0	0	0
3584	ALL		635972	4273053	4.58E-08	1YrCancer	4.58E-08	0	0	0	0	0	0	0	0	0	0	0
3585	ALL		635997	4273053	3.57E-08	1YrCancer	3.57E-08	0	0	0	0	0	0	0	0	0	0	0
3586	ALL		636012.1	4273154	3.90E-08	1YrCancer	3.90E-08	0	0	0	0	0	0	0	0	0	0	0

**Exported Risk Results - Golf Course

REC	GRP	NETID	X	Y	RISK_SUM	SCENARIO	INHAL_RIS	SOIL_RISK	DERMAL_R	MMILK_RI	WATER_RI	FISH_RISK	CROP_RISK	BEEF_RISK	DAIRY_RIS	PIG_RISK	CHICKEN_R	EGG_RISK
3587	ALL		636037.1	4273154	3.87E-08	1YrCancer	3.87E-08	0	0	0	0	0	0	0	0	0	0	0
3588	ALL		636729.3	4272895	2.40E-08	1YrCancer	2.40E-08	0	0	0	0	0	0	0	0	0	0	0
3589	ALL		636754.3	4272895	2.44E-08	1YrCancer	2.44E-08	0	0	0	0	0	0	0	0	0	0	0
3590	ALL		636779.3	4272895	2.49E-08	1YrCancer	2.49E-08	0	0	0	0	0	0	0	0	0	0	0
3591	ALL		636804.3	4272895	2.52E-08	1YrCancer	2.52E-08	0	0	0	0	0	0	0	0	0	0	0
3592	ALL		636829.3	4272895	2.56E-08	1YrCancer	2.56E-08	0	0	0	0	0	0	0	0	0	0	0
3593	ALL		636854.3	4272895	2.58E-08	1YrCancer	2.58E-08	0	0	0	0	0	0	0	0	0	0	0
3594	ALL		636879.3	4272895	2.61E-08	1YrCancer	2.61E-08	0	0	0	0	0	0	0	0	0	0	0
3595	ALL		636904.3	4272895	2.63E-08	1YrCancer	2.63E-08	0	0	0	0	0	0	0	0	0	0	0
3596	ALL		636729.3	4272920	2.69E-08	1YrCancer	2.69E-08	0	0	0	0	0	0	0	0	0	0	0
3597	ALL		636754.3	4272920	2.74E-08	1YrCancer	2.74E-08	0	0	0	0	0	0	0	0	0	0	0
3598	ALL		636779.3	4272920	2.79E-08	1YrCancer	2.79E-08	0	0	0	0	0	0	0	0	0	0	0
3599	ALL		636804.3	4272920	2.83E-08	1YrCancer	2.83E-08	0	0	0	0	0	0	0	0	0	0	0
3600	ALL		636829.3	4272920	2.86E-08	1YrCancer	2.86E-08	0	0	0	0	0	0	0	0	0	0	0
3601	ALL		636854.3	4272920	2.88E-08	1YrCancer	2.88E-08	0	0	0	0	0	0	0	0	0	0	0
3602	ALL		636879.3	4272920	2.90E-08	1YrCancer	2.90E-08	0	0	0	0	0	0	0	0	0	0	0
3603	ALL		636904.3	4272920	2.91E-08	1YrCancer	2.91E-08	0	0	0	0	0	0	0	0	0	0	0
3604	ALL		636480.4	4273051	8.84E-08	1YrCancer	8.84E-08	0	0	0	0	0	0	0	0	0	0	0
3605	ALL		636155.4	4273076	8.59E-08	1YrCancer	8.59E-08	0	0	0	0	0	0	0	0	0	0	0
3606	ALL		636180.4	4273076	8.25E-08	1YrCancer	8.25E-08	0	0	0	0	0	0	0	0	0	0	0
3607	ALL		636205.4	4273076	7.98E-08	1YrCancer	7.98E-08	0	0	0	0	0	0	0	0	0	0	0
3608	ALL		636230.4	4273076	7.69E-08	1YrCancer	7.69E-08	0	0	0	0	0	0	0	0	0	0	0
3609	ALL		636255.4	4273076	7.48E-08	1YrCancer	7.48E-08	0	0	0	0	0	0	0	0	0	0	0
3610	ALL		636280.4	4273076	7.26E-08	1YrCancer	7.26E-08	0	0	0	0	0	0	0	0	0	0	0
3611	ALL		636305.4	4273076	7.04E-08	1YrCancer	7.04E-08	0	0	0	0	0	0	0	0	0	0	0
3612	ALL		636330.4	4273076	6.86E-08	1YrCancer	6.86E-08	0	0	0	0	0	0	0	0	0	0	0
3613	ALL		636355.4	4273076	6.70E-08	1YrCancer	6.70E-08	0	0	0	0	0	0	0	0	0	0	0
3614	ALL		636380.4	4273076	6.57E-08	1YrCancer	6.57E-08	0	0	0	0	0	0	0	0	0	0	0
3615	ALL		636405.4	4273076	6.44E-08	1YrCancer	6.44E-08	0	0	0	0	0	0	0	0	0	0	0
3616	ALL		636430.4	4273076	6.32E-08	1YrCancer	6.32E-08	0	0	0	0	0	0	0	0	0	0	0
3617	ALL		636455.4	4273076	6.21E-08	1YrCancer	6.21E-08	0	0	0	0	0	0	0	0	0	0	0
3618	ALL		636480.4	4273076	6.09E-08	1YrCancer	6.09E-08	0	0	0	0	0	0	0	0	0	0	0
3619	ALL		636155.4	4273101	5.80E-08	1YrCancer	5.80E-08	0	0	0	0	0	0	0	0	0	0	0
3620	ALL		636180.4	4273101	5.68E-08	1YrCancer	5.68E-08	0	0	0	0	0	0	0	0	0	0	0
3621	ALL		636205.4	4273101	5.58E-08	1YrCancer	5.58E-08	0	0	0	0	0	0	0	0	0	0	0
3622	ALL		636230.4	4273101	5.48E-08	1YrCancer	5.48E-08	0	0	0	0	0	0	0	0	0	0	0
3623	ALL		636255.4	4273101	5.40E-08	1YrCancer	5.40E-08	0	0	0	0	0	0	0	0	0	0	0
3624	ALL		636280.4	4273101	5.31E-08	1YrCancer	5.31E-08	0	0	0	0	0	0	0	0	0	0	0
3625	ALL		636305.4	4273101	5.23E-08	1YrCancer	5.23E-08	0	0	0	0	0	0	0	0	0	0	0
3626	ALL		636330.4	4273101	5.16E-08	1YrCancer	5.16E-08	0	0	0	0	0	0	0	0	0	0	0
3627	ALL		636355.4	4273101	5.09E-08	1YrCancer	5.09E-08	0	0	0	0	0	0	0	0	0	0	0
3628	ALL		636380.4	4273101	5.04E-08	1YrCancer	5.04E-08	0	0	0	0	0	0	0	0	0	0	0
3629	ALL		636405.4	4273101	4.98E-08	1YrCancer	4.98E-08	0	0	0	0	0	0	0	0	0	0	0
3630	ALL		636430.4	4273101	4.93E-08	1YrCancer	4.93E-08	0	0	0	0	0	0	0	0	0	0	0
3631	ALL		636455.4	4273101	4.89E-08	1YrCancer	4.89E-08	0	0	0	0	0	0	0	0	0	0	0
3632	ALL		636480.4	4273101	4.85E-08	1YrCancer	4.85E-08	0	0	0	0	0	0	0	0	0	0	0

**Exported Risk Results - Golf Course

REC	GRP	NETID	X	Y	RISK_SUM	SCENARIO	INHAL_RIS	SOIL_RISK	DERMAL_R	MMILK_RI	WATER_RI	FISH_RISK	CROP_RISK	BEEF_RISK	DAIRY_RIS	PIG_RISK	CHICKEN_R	EGG_RISK
3633	ALL		636155.4	4273126	4.54E-08	1YrCancer	4.54E-08	0	0	0	0	0	0	0	0	0	0	0
3634	ALL		636180.4	4273126	4.48E-08	1YrCancer	4.48E-08	0	0	0	0	0	0	0	0	0	0	0
3635	ALL		636205.4	4273126	4.44E-08	1YrCancer	4.44E-08	0	0	0	0	0	0	0	0	0	0	0
3636	ALL		636230.4	4273126	4.40E-08	1YrCancer	4.40E-08	0	0	0	0	0	0	0	0	0	0	0
3637	ALL		636255.4	4273126	4.36E-08	1YrCancer	4.36E-08	0	0	0	0	0	0	0	0	0	0	0
3638	ALL		636280.4	4273126	4.33E-08	1YrCancer	4.33E-08	0	0	0	0	0	0	0	0	0	0	0
3639	ALL		636305.4	4273126	4.29E-08	1YrCancer	4.29E-08	0	0	0	0	0	0	0	0	0	0	0
3640	ALL		636330.4	4273126	4.26E-08	1YrCancer	4.26E-08	0	0	0	0	0	0	0	0	0	0	0
3641	ALL		636355.4	4273126	4.24E-08	1YrCancer	4.24E-08	0	0	0	0	0	0	0	0	0	0	0
3642	ALL		636380.4	4273126	4.21E-08	1YrCancer	4.21E-08	0	0	0	0	0	0	0	0	0	0	0
3643	ALL		636405.4	4273126	4.19E-08	1YrCancer	4.19E-08	0	0	0	0	0	0	0	0	0	0	0
3644	ALL		636430.4	4273126	4.17E-08	1YrCancer	4.17E-08	0	0	0	0	0	0	0	0	0	0	0
3645	ALL		636455.4	4273126	4.16E-08	1YrCancer	4.16E-08	0	0	0	0	0	0	0	0	0	0	0
3646	ALL		636480.4	4273126	4.15E-08	1YrCancer	4.15E-08	0	0	0	0	0	0	0	0	0	0	0
3647	ALL		636155.4	4273151	3.82E-08	1YrCancer	3.82E-08	0	0	0	0	0	0	0	0	0	0	0
3648	ALL		636180.4	4273151	3.80E-08	1YrCancer	3.80E-08	0	0	0	0	0	0	0	0	0	0	0
3649	ALL		636205.4	4273151	3.78E-08	1YrCancer	3.78E-08	0	0	0	0	0	0	0	0	0	0	0
3650	ALL		636230.4	4273151	3.76E-08	1YrCancer	3.76E-08	0	0	0	0	0	0	0	0	0	0	0
3651	ALL		636255.4	4273151	3.75E-08	1YrCancer	3.75E-08	0	0	0	0	0	0	0	0	0	0	0
3652	ALL		636280.4	4273151	3.73E-08	1YrCancer	3.73E-08	0	0	0	0	0	0	0	0	0	0	0
3653	ALL		636305.4	4273151	3.72E-08	1YrCancer	3.72E-08	0	0	0	0	0	0	0	0	0	0	0
3654	ALL		636330.4	4273151	3.71E-08	1YrCancer	3.71E-08	0	0	0	0	0	0	0	0	0	0	0
3655	ALL		636355.4	4273151	3.70E-08	1YrCancer	3.70E-08	0	0	0	0	0	0	0	0	0	0	0
3656	ALL		636380.4	4273151	3.70E-08	1YrCancer	3.70E-08	0	0	0	0	0	0	0	0	0	0	0
3657	ALL		636405.4	4273151	3.69E-08	1YrCancer	3.69E-08	0	0	0	0	0	0	0	0	0	0	0
3658	ALL		636430.4	4273151	3.69E-08	1YrCancer	3.69E-08	0	0	0	0	0	0	0	0	0	0	0
3659	ALL		636455.4	4273151	3.69E-08	1YrCancer	3.69E-08	0	0	0	0	0	0	0	0	0	0	0
3660	ALL		636480.4	4273151	3.70E-08	1YrCancer	3.70E-08	0	0	0	0	0	0	0	0	0	0	0
3661	ALL		636155.4	4273176	3.35E-08	1YrCancer	3.35E-08	0	0	0	0	0	0	0	0	0	0	0
3662	ALL		636180.4	4273176	3.35E-08	1YrCancer	3.35E-08	0	0	0	0	0	0	0	0	0	0	0
3663	ALL		636205.4	4273176	3.34E-08	1YrCancer	3.34E-08	0	0	0	0	0	0	0	0	0	0	0
3664	ALL		636230.4	4273176	3.34E-08	1YrCancer	3.34E-08	0	0	0	0	0	0	0	0	0	0	0
3665	ALL		636255.4	4273176	3.34E-08	1YrCancer	3.34E-08	0	0	0	0	0	0	0	0	0	0	0
3666	ALL		636280.4	4273176	3.34E-08	1YrCancer	3.34E-08	0	0	0	0	0	0	0	0	0	0	0
3667	ALL		636305.4	4273176	3.34E-08	1YrCancer	3.34E-08	0	0	0	0	0	0	0	0	0	0	0
3668	ALL		636330.4	4273176	3.34E-08	1YrCancer	3.34E-08	0	0	0	0	0	0	0	0	0	0	0
3669	ALL		636355.4	4273176	3.34E-08	1YrCancer	3.34E-08	0	0	0	0	0	0	0	0	0	0	0
3670	ALL		636380.4	4273176	3.35E-08	1YrCancer	3.35E-08	0	0	0	0	0	0	0	0	0	0	0
3671	ALL		636405.4	4273176	3.35E-08	1YrCancer	3.35E-08	0	0	0	0	0	0	0	0	0	0	0
3672	ALL		636430.4	4273176	3.36E-08	1YrCancer	3.36E-08	0	0	0	0	0	0	0	0	0	0	0
3673	ALL		636455.4	4273176	3.37E-08	1YrCancer	3.37E-08	0	0	0	0	0	0	0	0	0	0	0
3674	ALL		636480.4	4273176	3.38E-08	1YrCancer	3.38E-08	0	0	0	0	0	0	0	0	0	0	0
3675	ALL		636155.4	4273026	4.41E-08	1YrCancer	4.41E-08	0	0	0	0	0	0	0	0	0	0	0
3676	ALL		636180.4	4273026	4.64E-08	1YrCancer	4.64E-08	0	0	0	0	0	0	0	0	0	0	0
3677	ALL		636155.4	4273201	3.03E-08	1YrCancer	3.03E-08	0	0	0	0	0	0	0	0	0	0	0
3678	ALL		636180.4	4273201	3.03E-08	1YrCancer	3.03E-08	0	0	0	0	0	0	0	0	0	0	0

**Exported Risk Results - Golf Course

REC	GRP	NETID	X	Y	RISK_SUM	SCENARIO	INHAL_RIS	SOIL_RISK	DERMAL_R	MMILK_RI	WATER_RI	FISH_RISK	CROP_RISK	BEEF_RISK	DAIRY_RIS	PIG_RISK	CHICKEN_R	EGG_RISK
3679	ALL		636205.4	4273201	3.03E-08	1YrCancer	3.03E-08	0	0	0	0	0	0	0	0	0	0	0
3680	ALL		636205.4	4273026	4.91E-08	1YrCancer	4.91E-08	0	0	0	0	0	0	0	0	0	0	0
3681	ALL		636230.4	4273201	3.04E-08	1YrCancer	3.04E-08	0	0	0	0	0	0	0	0	0	0	0
3682	ALL		636255.4	4273201	3.05E-08	1YrCancer	3.05E-08	0	0	0	0	0	0	0	0	0	0	0
3683	ALL		636280.4	4273201	3.05E-08	1YrCancer	3.05E-08	0	0	0	0	0	0	0	0	0	0	0
3684	ALL		636305.4	4273201	3.06E-08	1YrCancer	3.06E-08	0	0	0	0	0	0	0	0	0	0	0
3685	ALL		636330.4	4273201	3.07E-08	1YrCancer	3.07E-08	0	0	0	0	0	0	0	0	0	0	0
3686	ALL		636355.4	4273201	3.08E-08	1YrCancer	3.08E-08	0	0	0	0	0	0	0	0	0	0	0
3687	ALL		636380.4	4273201	3.09E-08	1YrCancer	3.09E-08	0	0	0	0	0	0	0	0	0	0	0
3688	ALL		636405.4	4273201	3.10E-08	1YrCancer	3.10E-08	0	0	0	0	0	0	0	0	0	0	0
3689	ALL		636430.4	4273201	3.12E-08	1YrCancer	3.12E-08	0	0	0	0	0	0	0	0	0	0	0
3690	ALL		636455.4	4273201	3.14E-08	1YrCancer	3.14E-08	0	0	0	0	0	0	0	0	0	0	0
3691	ALL		636230.4	4273026	5.20E-08	1YrCancer	5.20E-08	0	0	0	0	0	0	0	0	0	0	0
3692	ALL		636480.4	4273201	3.16E-08	1YrCancer	3.16E-08	0	0	0	0	0	0	0	0	0	0	0
3693	ALL		636255.4	4273026	5.53E-08	1YrCancer	5.53E-08	0	0	0	0	0	0	0	0	0	0	0
3694	ALL		636280.4	4273026	4.50E-08	1YrCancer	4.50E-08	0	0	0	0	0	0	0	0	0	0	0
3695	ALL		636305.4	4273026	4.82E-08	1YrCancer	4.82E-08	0	0	0	0	0	0	0	0	0	0	0
3696	ALL		636330.4	4273026	3.87E-08	1YrCancer	3.87E-08	0	0	0	0	0	0	0	0	0	0	0
3697	ALL		636355.4	4273026	3.87E-08	1YrCancer	3.87E-08	0	0	0	0	0	0	0	0	0	0	0
3698	ALL		636380.4	4273026	4.08E-08	1YrCancer	4.08E-08	0	0	0	0	0	0	0	0	0	0	0
3699	ALL		636405.4	4273026	4.08E-08	1YrCancer	4.08E-08	0	0	0	0	0	0	0	0	0	0	0
3700	ALL		636155.4	4273051	4.21E-08	1YrCancer	4.21E-08	0	0	0	0	0	0	0	0	0	0	0
3701	ALL		636180.4	4273051	4.26E-08	1YrCancer	4.26E-08	0	0	0	0	0	0	0	0	0	0	0
3702	ALL		636205.4	4273051	4.43E-08	1YrCancer	4.43E-08	0	0	0	0	0	0	0	0	0	0	0
3703	ALL		636230.4	4273051	4.49E-08	1YrCancer	4.49E-08	0	0	0	0	0	0	0	0	0	0	0
3704	ALL		636255.4	4273051	4.60E-08	1YrCancer	4.60E-08	0	0	0	0	0	0	0	0	0	0	0
3705	ALL		636280.4	4273051	4.69E-08	1YrCancer	4.69E-08	0	0	0	0	0	0	0	0	0	0	0
3706	ALL		636305.4	4273051	4.73E-08	1YrCancer	4.73E-08	0	0	0	0	0	0	0	0	0	0	0
3707	ALL		636330.4	4273051	7.06E-08	1YrCancer	7.06E-08	0	0	0	0	0	0	0	0	0	0	0
3708	ALL		636355.4	4273051	7.21E-08	1YrCancer	7.21E-08	0	0	0	0	0	0	0	0	0	0	0
3709	ALL		636380.4	4273051	6.88E-08	1YrCancer	6.88E-08	0	0	0	0	0	0	0	0	0	0	0
3710	ALL		636405.4	4273051	9.89E-08	1YrCancer	9.89E-08	0	0	0	0	0	0	0	0	0	0	0
3711	ALL		636430.4	4273051	9.53E-08	1YrCancer	9.53E-08	0	0	0	0	0	0	0	0	0	0	0
3712	ALL		636455.4	4273051	9.16E-08	1YrCancer	9.16E-08	0	0	0	0	0	0	0	0	0	0	0
3713	ALL		636480.4	4272917	2.17E-08	1YrCancer	2.17E-08	0	0	0	0	0	0	0	0	0	0	0
3714	ALL		636155.4	4272942	1.89E-08	1YrCancer	1.89E-08	0	0	0	0	0	0	0	0	0	0	0
3715	ALL		636180.4	4272942	1.93E-08	1YrCancer	1.93E-08	0	0	0	0	0	0	0	0	0	0	0
3716	ALL		636205.4	4272942	1.97E-08	1YrCancer	1.97E-08	0	0	0	0	0	0	0	0	0	0	0
3717	ALL		636230.4	4272942	2.01E-08	1YrCancer	2.01E-08	0	0	0	0	0	0	0	0	0	0	0
3718	ALL		636255.4	4272942	2.05E-08	1YrCancer	2.05E-08	0	0	0	0	0	0	0	0	0	0	0
3719	ALL		636280.4	4272942	2.09E-08	1YrCancer	2.09E-08	0	0	0	0	0	0	0	0	0	0	0
3720	ALL		636305.4	4272942	2.13E-08	1YrCancer	2.13E-08	0	0	0	0	0	0	0	0	0	0	0
3721	ALL		636330.4	4272942	2.18E-08	1YrCancer	2.18E-08	0	0	0	0	0	0	0	0	0	0	0
3722	ALL		636355.4	4272942	2.22E-08	1YrCancer	2.22E-08	0	0	0	0	0	0	0	0	0	0	0
3723	ALL		636380.4	4272942	2.27E-08	1YrCancer	2.27E-08	0	0	0	0	0	0	0	0	0	0	0
3724	ALL		636405.4	4272942	2.32E-08	1YrCancer	2.32E-08	0	0	0	0	0	0	0	0	0	0	0

**Exported Risk Results - Golf Course

REC	GRP	NETID	X	Y	RISK_SUM	SCENARIO	INHAL_RIS	SOIL_RISK	DERMAL_R	MMILK_RI	WATER_RI	FISH_RISK	CROP_RISK	BEEF_RISK	DAIRY_RIS	PIG_RISK	CHICKEN_R	EGG_RISK
3725	ALL		636430.4	4272942	2.36E-08	1YrCancer	2.36E-08	0	0	0	0	0	0	0	0	0	0	0
3726	ALL		636455.4	4272942	2.41E-08	1YrCancer	2.41E-08	0	0	0	0	0	0	0	0	0	0	0
3727	ALL		636480.4	4272942	2.47E-08	1YrCancer	2.47E-08	0	0	0	0	0	0	0	0	0	0	0
3728	ALL		636155.4	4272967	2.18E-08	1YrCancer	2.18E-08	0	0	0	0	0	0	0	0	0	0	0
3729	ALL		636180.4	4272967	2.23E-08	1YrCancer	2.23E-08	0	0	0	0	0	0	0	0	0	0	0
3730	ALL		636205.4	4272967	2.28E-08	1YrCancer	2.28E-08	0	0	0	0	0	0	0	0	0	0	0
3731	ALL		636230.4	4272967	2.33E-08	1YrCancer	2.33E-08	0	0	0	0	0	0	0	0	0	0	0
3732	ALL		636255.4	4272967	2.39E-08	1YrCancer	2.39E-08	0	0	0	0	0	0	0	0	0	0	0
3733	ALL		636280.4	4272967	2.44E-08	1YrCancer	2.44E-08	0	0	0	0	0	0	0	0	0	0	0
3734	ALL		636305.4	4272967	2.50E-08	1YrCancer	2.50E-08	0	0	0	0	0	0	0	0	0	0	0
3735	ALL		636330.4	4272967	2.56E-08	1YrCancer	2.56E-08	0	0	0	0	0	0	0	0	0	0	0
3736	ALL		636355.4	4272967	2.62E-08	1YrCancer	2.62E-08	0	0	0	0	0	0	0	0	0	0	0
3737	ALL		636380.4	4272967	2.68E-08	1YrCancer	2.68E-08	0	0	0	0	0	0	0	0	0	0	0
3738	ALL		636405.4	4272967	2.75E-08	1YrCancer	2.75E-08	0	0	0	0	0	0	0	0	0	0	0
3739	ALL		636430.4	4272967	2.82E-08	1YrCancer	2.82E-08	0	0	0	0	0	0	0	0	0	0	0
3740	ALL		636455.4	4272967	2.89E-08	1YrCancer	2.89E-08	0	0	0	0	0	0	0	0	0	0	0
3741	ALL		636480.4	4272967	2.97E-08	1YrCancer	2.97E-08	0	0	0	0	0	0	0	0	0	0	0
3742	ALL		636155.4	4272992	2.67E-08	1YrCancer	2.67E-08	0	0	0	0	0	0	0	0	0	0	0
3743	ALL		636180.4	4272992	2.74E-08	1YrCancer	2.74E-08	0	0	0	0	0	0	0	0	0	0	0
3744	ALL		636205.4	4272992	2.82E-08	1YrCancer	2.82E-08	0	0	0	0	0	0	0	0	0	0	0
3745	ALL		636230.4	4272992	2.90E-08	1YrCancer	2.90E-08	0	0	0	0	0	0	0	0	0	0	0
3746	ALL		636255.4	4272992	2.99E-08	1YrCancer	2.99E-08	0	0	0	0	0	0	0	0	0	0	0
3747	ALL		636280.4	4272992	3.08E-08	1YrCancer	3.08E-08	0	0	0	0	0	0	0	0	0	0	0
3748	ALL		636305.4	4272992	3.17E-08	1YrCancer	3.17E-08	0	0	0	0	0	0	0	0	0	0	0
3749	ALL		636330.4	4272992	3.27E-08	1YrCancer	3.27E-08	0	0	0	0	0	0	0	0	0	0	0
3750	ALL		636355.4	4272992	3.38E-08	1YrCancer	3.38E-08	0	0	0	0	0	0	0	0	0	0	0
3751	ALL		636380.4	4272992	3.49E-08	1YrCancer	3.49E-08	0	0	0	0	0	0	0	0	0	0	0
3752	ALL		636405.4	4272992	3.61E-08	1YrCancer	3.61E-08	0	0	0	0	0	0	0	0	0	0	0
3753	ALL		636430.4	4272992	3.74E-08	1YrCancer	3.74E-08	0	0	0	0	0	0	0	0	0	0	0
3754	ALL		636455.4	4272992	3.88E-08	1YrCancer	3.88E-08	0	0	0	0	0	0	0	0	0	0	0
3755	ALL		636480.4	4272992	4.03E-08	1YrCancer	4.03E-08	0	0	0	0	0	0	0	0	0	0	0
3756	ALL		636155.4	4272892	1.56E-08	1YrCancer	1.56E-08	0	0	0	0	0	0	0	0	0	0	0
3757	ALL		636180.4	4272892	1.58E-08	1YrCancer	1.58E-08	0	0	0	0	0	0	0	0	0	0	0
3758	ALL		636205.4	4272892	1.61E-08	1YrCancer	1.61E-08	0	0	0	0	0	0	0	0	0	0	0
3759	ALL		636230.4	4272892	1.64E-08	1YrCancer	1.64E-08	0	0	0	0	0	0	0	0	0	0	0
3760	ALL		636255.4	4272892	1.67E-08	1YrCancer	1.67E-08	0	0	0	0	0	0	0	0	0	0	0
3761	ALL		636280.4	4272892	1.70E-08	1YrCancer	1.70E-08	0	0	0	0	0	0	0	0	0	0	0
3762	ALL		636305.4	4272892	1.73E-08	1YrCancer	1.73E-08	0	0	0	0	0	0	0	0	0	0	0
3763	ALL		636330.4	4272892	1.76E-08	1YrCancer	1.76E-08	0	0	0	0	0	0	0	0	0	0	0
3764	ALL		636355.4	4272892	1.80E-08	1YrCancer	1.80E-08	0	0	0	0	0	0	0	0	0	0	0
3765	ALL		636380.4	4272892	1.83E-08	1YrCancer	1.83E-08	0	0	0	0	0	0	0	0	0	0	0
3766	ALL		636405.4	4272892	1.87E-08	1YrCancer	1.87E-08	0	0	0	0	0	0	0	0	0	0	0
3767	ALL		636430.4	4272892	1.90E-08	1YrCancer	1.90E-08	0	0	0	0	0	0	0	0	0	0	0
3768	ALL		636455.4	4272892	1.94E-08	1YrCancer	1.94E-08	0	0	0	0	0	0	0	0	0	0	0
3769	ALL		636480.4	4272892	1.97E-08	1YrCancer	1.97E-08	0	0	0	0	0	0	0	0	0	0	0
3770	ALL		636155.4	4272917	1.70E-08	1YrCancer	1.70E-08	0	0	0	0	0	0	0	0	0	0	0

**Exported Risk Results - Golf Course

REC	GRP	NETID	X	Y	RISK_SUM	SCENARIO	INHAL_RIS	SOIL_RISK	DERMAL_R	MMILK_RI	WATER_RI	FISH_RISK	CROP_RISK	BEEF_RISK	DAIRY_RIS	PIG_RISK	CHICKEN_R	EGG_RISK
3771	ALL		636180.4	4272917	1.73E-08	1YrCancer	1.73E-08	0	0	0	0	0	0	0	0	0	0	0
3772	ALL		636205.4	4272917	1.76E-08	1YrCancer	1.76E-08	0	0	0	0	0	0	0	0	0	0	0
3773	ALL		636230.4	4272917	1.80E-08	1YrCancer	1.80E-08	0	0	0	0	0	0	0	0	0	0	0
3774	ALL		636255.4	4272917	1.83E-08	1YrCancer	1.83E-08	0	0	0	0	0	0	0	0	0	0	0
3775	ALL		636280.4	4272917	1.86E-08	1YrCancer	1.86E-08	0	0	0	0	0	0	0	0	0	0	0
3776	ALL		636305.4	4272917	1.90E-08	1YrCancer	1.90E-08	0	0	0	0	0	0	0	0	0	0	0
3777	ALL		636330.4	4272917	1.93E-08	1YrCancer	1.93E-08	0	0	0	0	0	0	0	0	0	0	0
3778	ALL		636355.4	4272917	1.97E-08	1YrCancer	1.97E-08	0	0	0	0	0	0	0	0	0	0	0
3779	ALL		636380.4	4272917	2.01E-08	1YrCancer	2.01E-08	0	0	0	0	0	0	0	0	0	0	0
3780	ALL		636405.4	4272917	2.05E-08	1YrCancer	2.05E-08	0	0	0	0	0	0	0	0	0	0	0
3781	ALL		636430.4	4272917	2.09E-08	1YrCancer	2.09E-08	0	0	0	0	0	0	0	0	0	0	0
3782	ALL		636455.4	4272917	2.13E-08	1YrCancer	2.13E-08	0	0	0	0	0	0	0	0	0	0	0
3783	ALL		636770.4	4273058	6.14E-08	1YrCancer	6.14E-08	0	0	0	0	0	0	0	0	0	0	0
3784	ALL		636495.4	4273083	5.58E-08	1YrCancer	5.58E-08	0	0	0	0	0	0	0	0	0	0	0
3785	ALL		636520.4	4273083	5.50E-08	1YrCancer	5.50E-08	0	0	0	0	0	0	0	0	0	0	0
3786	ALL		636545.4	4273083	5.44E-08	1YrCancer	5.44E-08	0	0	0	0	0	0	0	0	0	0	0
3787	ALL		636570.4	4273083	5.38E-08	1YrCancer	5.38E-08	0	0	0	0	0	0	0	0	0	0	0
3788	ALL		636595.4	4273083	5.33E-08	1YrCancer	5.33E-08	0	0	0	0	0	0	0	0	0	0	0
3789	ALL		636620.4	4273083	5.28E-08	1YrCancer	5.28E-08	0	0	0	0	0	0	0	0	0	0	0
3790	ALL		636645.4	4273083	5.23E-08	1YrCancer	5.23E-08	0	0	0	0	0	0	0	0	0	0	0
3791	ALL		636670.4	4273083	5.19E-08	1YrCancer	5.19E-08	0	0	0	0	0	0	0	0	0	0	0
3792	ALL		636695.4	4273083	5.16E-08	1YrCancer	5.16E-08	0	0	0	0	0	0	0	0	0	0	0
3793	ALL		636720.4	4273083	5.13E-08	1YrCancer	5.13E-08	0	0	0	0	0	0	0	0	0	0	0
3794	ALL		636745.4	4273083	5.10E-08	1YrCancer	5.10E-08	0	0	0	0	0	0	0	0	0	0	0
3795	ALL		636770.4	4273083	5.09E-08	1YrCancer	5.09E-08	0	0	0	0	0	0	0	0	0	0	0
3796	ALL		636495.4	4273108	4.58E-08	1YrCancer	4.58E-08	0	0	0	0	0	0	0	0	0	0	0
3797	ALL		636520.4	4273108	4.55E-08	1YrCancer	4.55E-08	0	0	0	0	0	0	0	0	0	0	0
3798	ALL		636545.4	4273108	4.53E-08	1YrCancer	4.53E-08	0	0	0	0	0	0	0	0	0	0	0
3799	ALL		636570.4	4273108	4.51E-08	1YrCancer	4.51E-08	0	0	0	0	0	0	0	0	0	0	0
3800	ALL		636595.4	4273108	4.50E-08	1YrCancer	4.50E-08	0	0	0	0	0	0	0	0	0	0	0
3801	ALL		636620.4	4273108	4.49E-08	1YrCancer	4.49E-08	0	0	0	0	0	0	0	0	0	0	0
3802	ALL		636645.4	4273108	4.48E-08	1YrCancer	4.48E-08	0	0	0	0	0	0	0	0	0	0	0
3803	ALL		636670.4	4273108	4.47E-08	1YrCancer	4.47E-08	0	0	0	0	0	0	0	0	0	0	0
3804	ALL		636695.4	4273108	4.47E-08	1YrCancer	4.47E-08	0	0	0	0	0	0	0	0	0	0	0
3805	ALL		636720.4	4273108	4.47E-08	1YrCancer	4.47E-08	0	0	0	0	0	0	0	0	0	0	0
3806	ALL		636745.4	4273108	4.47E-08	1YrCancer	4.47E-08	0	0	0	0	0	0	0	0	0	0	0
3807	ALL		636770.4	4273108	4.49E-08	1YrCancer	4.49E-08	0	0	0	0	0	0	0	0	0	0	0
3808	ALL		636495.4	4273133	3.99E-08	1YrCancer	3.99E-08	0	0	0	0	0	0	0	0	0	0	0
3809	ALL		636520.4	4273133	3.98E-08	1YrCancer	3.98E-08	0	0	0	0	0	0	0	0	0	0	0
3810	ALL		636545.4	4273133	3.98E-08	1YrCancer	3.98E-08	0	0	0	0	0	0	0	0	0	0	0
3811	ALL		636570.4	4273133	3.98E-08	1YrCancer	3.98E-08	0	0	0	0	0	0	0	0	0	0	0
3812	ALL		636595.4	4273133	3.99E-08	1YrCancer	3.99E-08	0	0	0	0	0	0	0	0	0	0	0
3813	ALL		636620.4	4273133	4.00E-08	1YrCancer	4.00E-08	0	0	0	0	0	0	0	0	0	0	0
3814	ALL		636645.4	4273133	4.00E-08	1YrCancer	4.00E-08	0	0	0	0	0	0	0	0	0	0	0
3815	ALL		636670.4	4273133	4.02E-08	1YrCancer	4.02E-08	0	0	0	0	0	0	0	0	0	0	0
3816	ALL		636695.4	4273133	4.03E-08	1YrCancer	4.03E-08	0	0	0	0	0	0	0	0	0	0	0

**Exported Risk Results - Golf Course

REC	GRP	NETID	X	Y	RISK_SUM	SCENARIO	INHAL_RIS	SOIL_RISK	DERMAL_R	MMILK_RI	WATER_RI	FISH_RISK	CROP_RISK	BEEF_RISK	DAIRY_RIS	PIG_RISK	CHICKEN_R	EGG_RISK
3817	ALL		636720.4	4273133	4.05E-08	1YrCancer	4.05E-08	0	0	0	0	0	0	0	0	0	0	0
3818	ALL		636745.4	4273133	4.07E-08	1YrCancer	4.07E-08	0	0	0	0	0	0	0	0	0	0	0
3819	ALL		636770.4	4273133	4.11E-08	1YrCancer	4.11E-08	0	0	0	0	0	0	0	0	0	0	0
3820	ALL		636495.4	4273033	7.14E-08	1YrCancer	7.14E-08	0	0	0	0	0	0	0	0	0	0	0
3821	ALL		636520.4	4273033	4.83E-08	1YrCancer	4.83E-08	0	0	0	0	0	0	0	0	0	0	0
3822	ALL		636545.4	4273033	7.17E-08	1YrCancer	7.17E-08	0	0	0	0	0	0	0	0	0	0	0
3823	ALL		636570.4	4273033	4.96E-08	1YrCancer	4.96E-08	0	0	0	0	0	0	0	0	0	0	0
3824	ALL		636595.4	4273033	7.10E-08	1YrCancer	7.10E-08	0	0	0	0	0	0	0	0	0	0	0
3825	ALL		636620.4	4273033	1.03E-07	1YrCancer	1.03E-07	0	0	0	0	0	0	0	0	0	0	0
3826	ALL		636645.4	4273033	9.88E-08	1YrCancer	9.88E-08	0	0	0	0	0	0	0	0	0	0	0
3827	ALL		636670.4	4273033	9.50E-08	1YrCancer	9.50E-08	0	0	0	0	0	0	0	0	0	0	0
3828	ALL		636720.4	4273033	8.88E-08	1YrCancer	8.88E-08	0	0	0	0	0	0	0	0	0	0	0
3829	ALL		636745.4	4273033	8.61E-08	1YrCancer	8.61E-08	0	0	0	0	0	0	0	0	0	0	0
3830	ALL		636770.4	4273033	8.35E-08	1YrCancer	8.35E-08	0	0	0	0	0	0	0	0	0	0	0
3831	ALL		636495.4	4273058	7.57E-08	1YrCancer	7.57E-08	0	0	0	0	0	0	0	0	0	0	0
3832	ALL		636520.4	4273058	7.38E-08	1YrCancer	7.38E-08	0	0	0	0	0	0	0	0	0	0	0
3833	ALL		636545.4	4273058	7.20E-08	1YrCancer	7.20E-08	0	0	0	0	0	0	0	0	0	0	0
3834	ALL		636570.4	4273058	7.03E-08	1YrCancer	7.03E-08	0	0	0	0	0	0	0	0	0	0	0
3835	ALL		636595.4	4273058	6.88E-08	1YrCancer	6.88E-08	0	0	0	0	0	0	0	0	0	0	0
3836	ALL		636620.4	4273058	6.75E-08	1YrCancer	6.75E-08	0	0	0	0	0	0	0	0	0	0	0
3837	ALL		636645.4	4273058	6.62E-08	1YrCancer	6.62E-08	0	0	0	0	0	0	0	0	0	0	0
3838	ALL		636670.4	4273058	6.51E-08	1YrCancer	6.51E-08	0	0	0	0	0	0	0	0	0	0	0
3839	ALL		636705.4	4272918	2.60E-08	1YrCancer	2.60E-08	0	0	0	0	0	0	0	0	0	0	0
3840	ALL		636505.4	4272943	2.53E-08	1YrCancer	2.53E-08	0	0	0	0	0	0	0	0	0	0	0
3841	ALL		636530.4	4272943	2.58E-08	1YrCancer	2.58E-08	0	0	0	0	0	0	0	0	0	0	0
3842	ALL		636555.4	4272943	2.64E-08	1YrCancer	2.64E-08	0	0	0	0	0	0	0	0	0	0	0
3843	ALL		636580.4	4272943	2.70E-08	1YrCancer	2.70E-08	0	0	0	0	0	0	0	0	0	0	0
3844	ALL		636605.4	4272943	2.77E-08	1YrCancer	2.77E-08	0	0	0	0	0	0	0	0	0	0	0
3845	ALL		636630.4	4272943	2.83E-08	1YrCancer	2.83E-08	0	0	0	0	0	0	0	0	0	0	0
3846	ALL		636655.4	4272943	2.90E-08	1YrCancer	2.90E-08	0	0	0	0	0	0	0	0	0	0	0
3847	ALL		636680.4	4272943	2.97E-08	1YrCancer	2.97E-08	0	0	0	0	0	0	0	0	0	0	0
3848	ALL		636705.4	4272943	3.04E-08	1YrCancer	3.04E-08	0	0	0	0	0	0	0	0	0	0	0
3849	ALL		636505.4	4272893	2.01E-08	1YrCancer	2.01E-08	0	0	0	0	0	0	0	0	0	0	0
3850	ALL		636530.4	4272893	2.05E-08	1YrCancer	2.05E-08	0	0	0	0	0	0	0	0	0	0	0
3851	ALL		636555.4	4272893	2.09E-08	1YrCancer	2.09E-08	0	0	0	0	0	0	0	0	0	0	0
3852	ALL		636580.4	4272893	2.13E-08	1YrCancer	2.13E-08	0	0	0	0	0	0	0	0	0	0	0
3853	ALL		636605.4	4272893	2.17E-08	1YrCancer	2.17E-08	0	0	0	0	0	0	0	0	0	0	0
3854	ALL		636630.4	4272893	2.21E-08	1YrCancer	2.21E-08	0	0	0	0	0	0	0	0	0	0	0
3855	ALL		636655.4	4272893	2.25E-08	1YrCancer	2.25E-08	0	0	0	0	0	0	0	0	0	0	0
3856	ALL		636680.4	4272893	2.29E-08	1YrCancer	2.29E-08	0	0	0	0	0	0	0	0	0	0	0
3857	ALL		636705.4	4272893	2.33E-08	1YrCancer	2.33E-08	0	0	0	0	0	0	0	0	0	0	0
3858	ALL		636505.4	4272918	2.22E-08	1YrCancer	2.22E-08	0	0	0	0	0	0	0	0	0	0	0
3859	ALL		636530.4	4272918	2.26E-08	1YrCancer	2.26E-08	0	0	0	0	0	0	0	0	0	0	0
3860	ALL		636555.4	4272918	2.31E-08	1YrCancer	2.31E-08	0	0	0	0	0	0	0	0	0	0	0
3861	ALL		636580.4	4272918	2.35E-08	1YrCancer	2.35E-08	0	0	0	0	0	0	0	0	0	0	0
3862	ALL		636605.4	4272918	2.40E-08	1YrCancer	2.40E-08	0	0	0	0	0	0	0	0	0	0	0

**Exported Risk Results - Golf Course

REC	GRP	NETID	X	Y	RISK_SUM	SCENARIO	INHAL_RIS	SOIL_RISK	DERMAL_R	MMILK_RI	WATER_RI	FISH_RISK	CROP_RISK	BEEF_RISK	DAIRY_RIS	PIG_RISK	CHICKEN_R	EGG_RISK
3863	ALL		636630.4	4272918	2.45E-08	1YrCancer	2.45E-08	0	0	0	0	0	0	0	0	0	0	0
3864	ALL		636655.4	4272918	2.50E-08	1YrCancer	2.50E-08	0	0	0	0	0	0	0	0	0	0	0
3865	ALL		636680.4	4272918	2.55E-08	1YrCancer	2.55E-08	0	0	0	0	0	0	0	0	0	0	0
3866	ALL		636693.7	4272968	3.84E-08	1YrCancer	3.84E-08	0	0	0	0	0	0	0	0	0	0	0
3867	ALL		636718.7	4272968	3.96E-08	1YrCancer	3.96E-08	0	0	0	0	0	0	0	0	0	0	0
3868	ALL		636744.2	4272980	5.08E-08	1YrCancer	5.08E-08	0	0	0	0	0	0	0	0	0	0	0
3869	ALL		636769.2	4272980	5.31E-08	1YrCancer	5.31E-08	0	0	0	0	0	0	0	0	0	0	0
3870	ALL		636794.2	4272980	5.52E-08	1YrCancer	5.52E-08	0	0	0	0	0	0	0	0	0	0	0
3871	ALL		636819.2	4272980	5.48E-08	1YrCancer	5.48E-08	0	0	0	0	0	0	0	0	0	0	0
3872	ALL		636844.2	4272980	5.30E-08	1YrCancer	5.30E-08	0	0	0	0	0	0	0	0	0	0	0
3873	ALL		636869.2	4272980	5.13E-08	1YrCancer	5.13E-08	0	0	0	0	0	0	0	0	0	0	0
3874	ALL		636694.2	4273005	4.75E-08	1YrCancer	4.75E-08	0	0	0	0	0	0	0	0	0	0	0
3875	ALL		636719.2	4273005	4.61E-08	1YrCancer	4.61E-08	0	0	0	0	0	0	0	0	0	0	0
3876	ALL		636744.2	4273005	5.05E-08	1YrCancer	5.05E-08	0	0	0	0	0	0	0	0	0	0	0
3877	ALL		636769.2	4273005	4.83E-08	1YrCancer	4.83E-08	0	0	0	0	0	0	0	0	0	0	0
3878	ALL		636794.2	4273005	5.16E-08	1YrCancer	5.16E-08	0	0	0	0	0	0	0	0	0	0	0
3879	ALL		636819.2	4273005	4.89E-08	1YrCancer	4.89E-08	0	0	0	0	0	0	0	0	0	0	0
3880	ALL		636844.2	4273005	5.01E-08	1YrCancer	5.01E-08	0	0	0	0	0	0	0	0	0	0	0
3881	ALL		636869.2	4273005	4.86E-08	1YrCancer	4.86E-08	0	0	0	0	0	0	0	0	0	0	0
3882	ALL		636794.2	4273030	8.60E-08	1YrCancer	8.60E-08	0	0	0	0	0	0	0	0	0	0	0
3883	ALL		636819.2	4273030	8.76E-08	1YrCancer	8.76E-08	0	0	0	0	0	0	0	0	0	0	0
3884	ALL		636844.2	4273030	9.14E-08	1YrCancer	9.14E-08	0	0	0	0	0	0	0	0	0	0	0
3885	ALL		636869.2	4273030	9.55E-08	1YrCancer	9.55E-08	0	0	0	0	0	0	0	0	0	0	0
3886	ALL		636794.2	4273055	6.30E-08	1YrCancer	6.30E-08	0	0	0	0	0	0	0	0	0	0	0
3887	ALL		636819.2	4273055	6.38E-08	1YrCancer	6.38E-08	0	0	0	0	0	0	0	0	0	0	0
3888	ALL		636844.2	4273055	6.55E-08	1YrCancer	6.55E-08	0	0	0	0	0	0	0	0	0	0	0
3889	ALL		636869.2	4273055	6.74E-08	1YrCancer	6.74E-08	0	0	0	0	0	0	0	0	0	0	0
3890	ALL		636633.9	4273020	4.90E-08	1YrCancer	4.90E-08	0	0	0	0	0	0	0	0	0	0	0
3891	ALL		636433.9	4272995	3.98E-08	1YrCancer	3.98E-08	0	0	0	0	0	0	0	0	0	0	0
3892	ALL		636458.9	4272995	4.14E-08	1YrCancer	4.14E-08	0	0	0	0	0	0	0	0	0	0	0
3893	ALL		636483.9	4272995	4.31E-08	1YrCancer	4.31E-08	0	0	0	0	0	0	0	0	0	0	0
3894	ALL		636508.9	4272995	4.50E-08	1YrCancer	4.50E-08	0	0	0	0	0	0	0	0	0	0	0
3895	ALL		636533.9	4272995	4.71E-08	1YrCancer	4.71E-08	0	0	0	0	0	0	0	0	0	0	0
3896	ALL		636558.9	4272995	4.94E-08	1YrCancer	4.94E-08	0	0	0	0	0	0	0	0	0	0	0
3897	ALL		636583.9	4272995	5.20E-08	1YrCancer	5.20E-08	0	0	0	0	0	0	0	0	0	0	0
3898	ALL		636608.9	4272995	5.49E-08	1YrCancer	5.49E-08	0	0	0	0	0	0	0	0	0	0	0
3899	ALL		636633.9	4272995	5.80E-08	1YrCancer	5.80E-08	0	0	0	0	0	0	0	0	0	0	0
3900	ALL		636433.9	4273020	3.98E-08	1YrCancer	3.98E-08	0	0	0	0	0	0	0	0	0	0	0
3901	ALL		636458.9	4273020	4.23E-08	1YrCancer	4.23E-08	0	0	0	0	0	0	0	0	0	0	0
3902	ALL		636483.9	4273020	4.20E-08	1YrCancer	4.20E-08	0	0	0	0	0	0	0	0	0	0	0
3903	ALL		636508.9	4273020	4.51E-08	1YrCancer	4.51E-08	0	0	0	0	0	0	0	0	0	0	0
3904	ALL		636533.9	4273020	4.44E-08	1YrCancer	4.44E-08	0	0	0	0	0	0	0	0	0	0	0
3905	ALL		636558.9	4273020	4.78E-08	1YrCancer	4.78E-08	0	0	0	0	0	0	0	0	0	0	0
3906	ALL		636583.9	4273020	4.68E-08	1YrCancer	4.68E-08	0	0	0	0	0	0	0	0	0	0	0
3907	ALL		636608.9	4273020	5.01E-08	1YrCancer	5.01E-08	0	0	0	0	0	0	0	0	0	0	0
3908	ALL		636704.7	4272957	3.44E-08	1YrCancer	3.44E-08	0	0	0	0	0	0	0	0	0	0	0

**Exported Risk Results - Golf Course

REC	GRP	NETID	X	Y	RISK_SUM	SCENARIO	INHAL_RIS	SOIL_RISK	DERMAL_R	MMILK_RI	WATER_RI	FISH_RISK	CROP_RISK	BEEF_RISK	DAIRY_RIS	PIG_RISK	CHICKEN_R	EGG_RISK
3909	ALL		636504.2	4272969	3.12E-08	1YrCancer	3.12E-08	0	0	0	0	0	0	0	0	0	0	0
3910	ALL		636529.2	4272969	3.21E-08	1YrCancer	3.21E-08	0	0	0	0	0	0	0	0	0	0	0
3911	ALL		636554.2	4272969	3.30E-08	1YrCancer	3.30E-08	0	0	0	0	0	0	0	0	0	0	0
3912	ALL		636579.2	4272969	3.40E-08	1YrCancer	3.40E-08	0	0	0	0	0	0	0	0	0	0	0
3913	ALL		636604.2	4272969	3.50E-08	1YrCancer	3.50E-08	0	0	0	0	0	0	0	0	0	0	0
3914	ALL		636629.2	4272969	3.61E-08	1YrCancer	3.61E-08	0	0	0	0	0	0	0	0	0	0	0
3915	ALL		636654.2	4272969	3.72E-08	1YrCancer	3.72E-08	0	0	0	0	0	0	0	0	0	0	0
3916	ALL		636679.2	4272969	3.85E-08	1YrCancer	3.85E-08	0	0	0	0	0	0	0	0	0	0	0
3917	ALL		636704.2	4272969	3.98E-08	1YrCancer	3.98E-08	0	0	0	0	0	0	0	0	0	0	0
3918	ALL		636504.7	4272957	2.80E-08	1YrCancer	2.80E-08	0	0	0	0	0	0	0	0	0	0	0
3919	ALL		636529.7	4272957	2.87E-08	1YrCancer	2.87E-08	0	0	0	0	0	0	0	0	0	0	0
3920	ALL		636554.7	4272957	2.94E-08	1YrCancer	2.94E-08	0	0	0	0	0	0	0	0	0	0	0
3921	ALL		636579.7	4272957	3.01E-08	1YrCancer	3.01E-08	0	0	0	0	0	0	0	0	0	0	0
3922	ALL		636604.7	4272957	3.09E-08	1YrCancer	3.09E-08	0	0	0	0	0	0	0	0	0	0	0
3923	ALL		636629.7	4272957	3.17E-08	1YrCancer	3.17E-08	0	0	0	0	0	0	0	0	0	0	0
3924	ALL		636654.7	4272957	3.26E-08	1YrCancer	3.26E-08	0	0	0	0	0	0	0	0	0	0	0
3925	ALL		636679.7	4272957	3.35E-08	1YrCancer	3.35E-08	0	0	0	0	0	0	0	0	0	0	0
3926	ALL		636694.8	4273058	6.47E-08	1YrCancer	6.47E-08	0	0	0	0	0	0	0	0	0	0	0
3927	ALL		636719.8	4273058	6.36E-08	1YrCancer	6.36E-08	0	0	0	0	0	0	0	0	0	0	0
3928	ALL		637170.6	4272926	3.16E-08	1YrCancer	3.16E-08	0	0	0	0	0	0	0	0	0	0	0
3929	ALL		637195.6	4272926	3.19E-08	1YrCancer	3.19E-08	0	0	0	0	0	0	0	0	0	0	0
3930	ALL		637220.6	4272926	3.22E-08	1YrCancer	3.22E-08	0	0	0	0	0	0	0	0	0	0	0
3931	ALL		637245.6	4272926	3.26E-08	1YrCancer	3.26E-08	0	0	0	0	0	0	0	0	0	0	0
3932	ALL		637270.6	4272926	3.30E-08	1YrCancer	3.30E-08	0	0	0	0	0	0	0	0	0	0	0
3933	ALL		637295.6	4272926	3.36E-08	1YrCancer	3.36E-08	0	0	0	0	0	0	0	0	0	0	0
3934	ALL		637320.6	4272926	3.43E-08	1YrCancer	3.43E-08	0	0	0	0	0	0	0	0	0	0	0
3935	ALL		637345.6	4272926	3.52E-08	1YrCancer	3.52E-08	0	0	0	0	0	0	0	0	0	0	0
3936	ALL		637170.6	4272951	3.46E-08	1YrCancer	3.46E-08	0	0	0	0	0	0	0	0	0	0	0
3937	ALL		637195.6	4272951	3.46E-08	1YrCancer	3.46E-08	0	0	0	0	0	0	0	0	0	0	0
3938	ALL		637220.6	4272951	3.48E-08	1YrCancer	3.48E-08	0	0	0	0	0	0	0	0	0	0	0
3939	ALL		637245.6	4272951	3.50E-08	1YrCancer	3.50E-08	0	0	0	0	0	0	0	0	0	0	0
3940	ALL		637270.6	4272951	3.54E-08	1YrCancer	3.54E-08	0	0	0	0	0	0	0	0	0	0	0
3941	ALL		637295.6	4272951	3.59E-08	1YrCancer	3.59E-08	0	0	0	0	0	0	0	0	0	0	0
3942	ALL		637320.6	4272951	3.65E-08	1YrCancer	3.65E-08	0	0	0	0	0	0	0	0	0	0	0
3943	ALL		637345.6	4272951	3.73E-08	1YrCancer	3.73E-08	0	0	0	0	0	0	0	0	0	0	0
3944	ALL		636921.7	4273082	5.74E-08	1YrCancer	5.74E-08	0	0	0	0	0	0	0	0	0	0	0
3945	ALL		636596.7	4273107	4.55E-08	1YrCancer	4.55E-08	0	0	0	0	0	0	0	0	0	0	0
3946	ALL		636621.7	4273107	4.53E-08	1YrCancer	4.53E-08	0	0	0	0	0	0	0	0	0	0	0
3947	ALL		636646.7	4273107	4.52E-08	1YrCancer	4.52E-08	0	0	0	0	0	0	0	0	0	0	0
3948	ALL		636671.7	4273107	4.51E-08	1YrCancer	4.51E-08	0	0	0	0	0	0	0	0	0	0	0
3949	ALL		636696.7	4273107	4.51E-08	1YrCancer	4.51E-08	0	0	0	0	0	0	0	0	0	0	0
3950	ALL		636721.7	4273107	4.51E-08	1YrCancer	4.51E-08	0	0	0	0	0	0	0	0	0	0	0
3951	ALL		636746.7	4273107	4.51E-08	1YrCancer	4.51E-08	0	0	0	0	0	0	0	0	0	0	0
3952	ALL		636771.7	4273107	4.53E-08	1YrCancer	4.53E-08	0	0	0	0	0	0	0	0	0	0	0
3953	ALL		636796.7	4273107	4.56E-08	1YrCancer	4.56E-08	0	0	0	0	0	0	0	0	0	0	0
3954	ALL		636821.7	4273107	4.62E-08	1YrCancer	4.62E-08	0	0	0	0	0	0	0	0	0	0	0

**Exported Risk Results - Golf Course

REC	GRP	NETID	X	Y	RISK_SUM	SCENARIO	INHAL_RIS	SOIL_RISK	DERMAL_R	MMILK_RI	WATER_RI	FISH_RISK	CROP_RISK	BEEF_RISK	DAIRY_RIS	PIG_RISK	CHICKEN_R	EGG_RISK
3955	ALL		636846.7	4273107	4.71E-08	1YrCancer	4.71E-08	0	0	0	0	0	0	0	0	0	0	0
3956	ALL		636871.7	4273107	4.81E-08	1YrCancer	4.81E-08	0	0	0	0	0	0	0	0	0	0	0
3957	ALL		636896.7	4273107	4.91E-08	1YrCancer	4.91E-08	0	0	0	0	0	0	0	0	0	0	0
3958	ALL		636921.7	4273107	5.02E-08	1YrCancer	5.02E-08	0	0	0	0	0	0	0	0	0	0	0
3959	ALL		636596.7	4273132	4.02E-08	1YrCancer	4.02E-08	0	0	0	0	0	0	0	0	0	0	0
3960	ALL		636621.7	4273132	4.03E-08	1YrCancer	4.03E-08	0	0	0	0	0	0	0	0	0	0	0
3961	ALL		636646.7	4273132	4.03E-08	1YrCancer	4.03E-08	0	0	0	0	0	0	0	0	0	0	0
3962	ALL		636671.7	4273132	4.05E-08	1YrCancer	4.05E-08	0	0	0	0	0	0	0	0	0	0	0
3963	ALL		636696.7	4273132	4.06E-08	1YrCancer	4.06E-08	0	0	0	0	0	0	0	0	0	0	0
3964	ALL		636721.7	4273132	4.08E-08	1YrCancer	4.08E-08	0	0	0	0	0	0	0	0	0	0	0
3965	ALL		636746.7	4273132	4.10E-08	1YrCancer	4.10E-08	0	0	0	0	0	0	0	0	0	0	0
3966	ALL		636771.7	4273132	4.13E-08	1YrCancer	4.13E-08	0	0	0	0	0	0	0	0	0	0	0
3967	ALL		636796.7	4273132	4.18E-08	1YrCancer	4.18E-08	0	0	0	0	0	0	0	0	0	0	0
3968	ALL		636821.7	4273132	4.24E-08	1YrCancer	4.24E-08	0	0	0	0	0	0	0	0	0	0	0
3969	ALL		636846.7	4273132	4.31E-08	1YrCancer	4.31E-08	0	0	0	0	0	0	0	0	0	0	0
3970	ALL		636871.7	4273132	4.40E-08	1YrCancer	4.40E-08	0	0	0	0	0	0	0	0	0	0	0
3971	ALL		636896.7	4273132	4.49E-08	1YrCancer	4.49E-08	0	0	0	0	0	0	0	0	0	0	0
3972	ALL		636921.7	4273132	4.59E-08	1YrCancer	4.59E-08	0	0	0	0	0	0	0	0	0	0	0
3973	ALL		636596.7	4273157	3.67E-08	1YrCancer	3.67E-08	0	0	0	0	0	0	0	0	0	0	0
3974	ALL		636621.7	4273157	3.69E-08	1YrCancer	3.69E-08	0	0	0	0	0	0	0	0	0	0	0
3975	ALL		636646.7	4273157	3.71E-08	1YrCancer	3.71E-08	0	0	0	0	0	0	0	0	0	0	0
3976	ALL		636671.7	4273157	3.73E-08	1YrCancer	3.73E-08	0	0	0	0	0	0	0	0	0	0	0
3977	ALL		636696.7	4273157	3.76E-08	1YrCancer	3.76E-08	0	0	0	0	0	0	0	0	0	0	0
3978	ALL		636721.7	4273157	3.79E-08	1YrCancer	3.79E-08	0	0	0	0	0	0	0	0	0	0	0
3979	ALL		636746.7	4273157	3.83E-08	1YrCancer	3.83E-08	0	0	0	0	0	0	0	0	0	0	0
3980	ALL		636771.7	4273157	3.87E-08	1YrCancer	3.87E-08	0	0	0	0	0	0	0	0	0	0	0
3981	ALL		636796.7	4273157	3.92E-08	1YrCancer	3.92E-08	0	0	0	0	0	0	0	0	0	0	0
3982	ALL		636821.7	4273157	3.98E-08	1YrCancer	3.98E-08	0	0	0	0	0	0	0	0	0	0	0
3983	ALL		636846.7	4273157	4.05E-08	1YrCancer	4.05E-08	0	0	0	0	0	0	0	0	0	0	0
3984	ALL		636871.7	4273157	4.13E-08	1YrCancer	4.13E-08	0	0	0	0	0	0	0	0	0	0	0
3985	ALL		636896.7	4273157	4.22E-08	1YrCancer	4.22E-08	0	0	0	0	0	0	0	0	0	0	0
3986	ALL		636921.7	4273157	4.32E-08	1YrCancer	4.32E-08	0	0	0	0	0	0	0	0	0	0	0
3987	ALL		636596.7	4273182	3.43E-08	1YrCancer	3.43E-08	0	0	0	0	0	0	0	0	0	0	0
3988	ALL		636621.7	4273182	3.45E-08	1YrCancer	3.45E-08	0	0	0	0	0	0	0	0	0	0	0
3989	ALL		636646.7	4273182	3.48E-08	1YrCancer	3.48E-08	0	0	0	0	0	0	0	0	0	0	0
3990	ALL		636671.7	4273182	3.52E-08	1YrCancer	3.52E-08	0	0	0	0	0	0	0	0	0	0	0
3991	ALL		636696.7	4273182	3.55E-08	1YrCancer	3.55E-08	0	0	0	0	0	0	0	0	0	0	0
3992	ALL		636721.7	4273182	3.59E-08	1YrCancer	3.59E-08	0	0	0	0	0	0	0	0	0	0	0
3993	ALL		636746.7	4273182	3.64E-08	1YrCancer	3.64E-08	0	0	0	0	0	0	0	0	0	0	0
3994	ALL		636771.7	4273182	3.69E-08	1YrCancer	3.69E-08	0	0	0	0	0	0	0	0	0	0	0
3995	ALL		636796.7	4273182	3.74E-08	1YrCancer	3.74E-08	0	0	0	0	0	0	0	0	0	0	0
3996	ALL		636821.7	4273182	3.81E-08	1YrCancer	3.81E-08	0	0	0	0	0	0	0	0	0	0	0
3997	ALL		636846.7	4273182	3.88E-08	1YrCancer	3.88E-08	0	0	0	0	0	0	0	0	0	0	0
3998	ALL		636871.7	4273182	3.96E-08	1YrCancer	3.96E-08	0	0	0	0	0	0	0	0	0	0	0
3999	ALL		636896.7	4273182	4.05E-08	1YrCancer	4.05E-08	0	0	0	0	0	0	0	0	0	0	0
4000	ALL		636921.7	4273182	4.14E-08	1YrCancer	4.14E-08	0	0	0	0	0	0	0	0	0	0	0

**Exported Risk Results - Golf Course

REC	GRP	NETID	X	Y	RISK_SUM	SCENARIO	INHAL_RIS	SOIL_RISK	DERMAL_R	MMILK_RI	WATER_RI	FISH_RISK	CROP_RISK	BEEF_RISK	DAIRY_RIS	PIG_RISK	CHICKEN_R	EGG_RISK
4001	ALL		636596.7	4273207	3.25E-08	1YrCancer	3.25E-08	0	0	0	0	0	0	0	0	0	0	0
4002	ALL		636621.7	4273207	3.28E-08	1YrCancer	3.28E-08	0	0	0	0	0	0	0	0	0	0	0
4003	ALL		636646.7	4273207	3.32E-08	1YrCancer	3.32E-08	0	0	0	0	0	0	0	0	0	0	0
4004	ALL		636671.7	4273207	3.36E-08	1YrCancer	3.36E-08	0	0	0	0	0	0	0	0	0	0	0
4005	ALL		636696.7	4273207	3.41E-08	1YrCancer	3.41E-08	0	0	0	0	0	0	0	0	0	0	0
4006	ALL		636721.7	4273207	3.46E-08	1YrCancer	3.46E-08	0	0	0	0	0	0	0	0	0	0	0
4007	ALL		636746.7	4273207	3.51E-08	1YrCancer	3.51E-08	0	0	0	0	0	0	0	0	0	0	0
4008	ALL		636771.7	4273207	3.56E-08	1YrCancer	3.56E-08	0	0	0	0	0	0	0	0	0	0	0
4009	ALL		636796.7	4273207	3.63E-08	1YrCancer	3.63E-08	0	0	0	0	0	0	0	0	0	0	0
4010	ALL		636821.7	4273207	3.70E-08	1YrCancer	3.70E-08	0	0	0	0	0	0	0	0	0	0	0
4011	ALL		636846.7	4273207	3.77E-08	1YrCancer	3.77E-08	0	0	0	0	0	0	0	0	0	0	0
4012	ALL		636871.7	4273207	3.86E-08	1YrCancer	3.86E-08	0	0	0	0	0	0	0	0	0	0	0
4013	ALL		636896.7	4273207	3.95E-08	1YrCancer	3.95E-08	0	0	0	0	0	0	0	0	0	0	0
4014	ALL		636921.7	4273207	4.04E-08	1YrCancer	4.04E-08	0	0	0	0	0	0	0	0	0	0	0
4015	ALL		636596.7	4273057	7.05E-08	1YrCancer	7.05E-08	0	0	0	0	0	0	0	0	0	0	0
4016	ALL		636621.7	4273057	6.91E-08	1YrCancer	6.91E-08	0	0	0	0	0	0	0	0	0	0	0
4017	ALL		636596.7	4273232	3.12E-08	1YrCancer	3.12E-08	0	0	0	0	0	0	0	0	0	0	0
4018	ALL		636621.7	4273232	3.16E-08	1YrCancer	3.16E-08	0	0	0	0	0	0	0	0	0	0	0
4019	ALL		636646.7	4273232	3.21E-08	1YrCancer	3.21E-08	0	0	0	0	0	0	0	0	0	0	0
4020	ALL		636646.7	4273057	6.77E-08	1YrCancer	6.77E-08	0	0	0	0	0	0	0	0	0	0	0
4021	ALL		636671.7	4273232	3.26E-08	1YrCancer	3.26E-08	0	0	0	0	0	0	0	0	0	0	0
4022	ALL		636696.7	4273232	3.31E-08	1YrCancer	3.31E-08	0	0	0	0	0	0	0	0	0	0	0
4023	ALL		636721.7	4273232	3.36E-08	1YrCancer	3.36E-08	0	0	0	0	0	0	0	0	0	0	0
4024	ALL		636746.7	4273232	3.42E-08	1YrCancer	3.42E-08	0	0	0	0	0	0	0	0	0	0	0
4025	ALL		636771.7	4273232	3.49E-08	1YrCancer	3.49E-08	0	0	0	0	0	0	0	0	0	0	0
4026	ALL		636796.7	4273232	3.55E-08	1YrCancer	3.55E-08	0	0	0	0	0	0	0	0	0	0	0
4027	ALL		636821.7	4273232	3.63E-08	1YrCancer	3.63E-08	0	0	0	0	0	0	0	0	0	0	0
4028	ALL		636846.7	4273232	3.71E-08	1YrCancer	3.71E-08	0	0	0	0	0	0	0	0	0	0	0
4029	ALL		636871.7	4273232	3.80E-08	1YrCancer	3.80E-08	0	0	0	0	0	0	0	0	0	0	0
4030	ALL		636896.7	4273232	3.90E-08	1YrCancer	3.90E-08	0	0	0	0	0	0	0	0	0	0	0
4031	ALL		636671.7	4273057	6.65E-08	1YrCancer	6.65E-08	0	0	0	0	0	0	0	0	0	0	0
4032	ALL		636921.7	4273232	4.00E-08	1YrCancer	4.00E-08	0	0	0	0	0	0	0	0	0	0	0
4033	ALL		636696.7	4273057	6.53E-08	1YrCancer	6.53E-08	0	0	0	0	0	0	0	0	0	0	0
4034	ALL		636721.7	4273057	6.43E-08	1YrCancer	6.43E-08	0	0	0	0	0	0	0	0	0	0	0
4035	ALL		636746.7	4273057	6.33E-08	1YrCancer	6.33E-08	0	0	0	0	0	0	0	0	0	0	0
4036	ALL		636771.7	4273057	6.25E-08	1YrCancer	6.25E-08	0	0	0	0	0	0	0	0	0	0	0
4037	ALL		636796.7	4273057	6.22E-08	1YrCancer	6.22E-08	0	0	0	0	0	0	0	0	0	0	0
4038	ALL		636821.7	4273057	6.32E-08	1YrCancer	6.32E-08	0	0	0	0	0	0	0	0	0	0	0
4039	ALL		636846.7	4273057	6.49E-08	1YrCancer	6.49E-08	0	0	0	0	0	0	0	0	0	0	0
4040	ALL		636596.7	4273082	5.41E-08	1YrCancer	5.41E-08	0	0	0	0	0	0	0	0	0	0	0
4041	ALL		636621.7	4273082	5.36E-08	1YrCancer	5.36E-08	0	0	0	0	0	0	0	0	0	0	0
4042	ALL		636646.7	4273082	5.31E-08	1YrCancer	5.31E-08	0	0	0	0	0	0	0	0	0	0	0
4043	ALL		636671.7	4273082	5.26E-08	1YrCancer	5.26E-08	0	0	0	0	0	0	0	0	0	0	0
4044	ALL		636696.7	4273082	5.23E-08	1YrCancer	5.23E-08	0	0	0	0	0	0	0	0	0	0	0
4045	ALL		636721.7	4273082	5.19E-08	1YrCancer	5.19E-08	0	0	0	0	0	0	0	0	0	0	0
4046	ALL		636746.7	4273082	5.16E-08	1YrCancer	5.16E-08	0	0	0	0	0	0	0	0	0	0	0

**Exported Risk Results - Golf Course

REC	GRP	NETID	X	Y	RISK_SUM	SCENARIO	INHAL_RIS	SOIL_RISK	DERMAL_R	MMILK_RI	WATER_RI	FISH_RISK	CROP_RISK	BEEF_RISK	DAIRY_RIS	PIG_RISK	CHICKEN_R	EGG_RISK
4047	ALL		636771.7	4273082	5.15E-08	1YrCancer	5.15E-08	0	0	0	0	0	0	0	0	0	0	0
4048	ALL		636796.7	4273082	5.17E-08	1YrCancer	5.17E-08	0	0	0	0	0	0	0	0	0	0	0
4049	ALL		636821.7	4273082	5.24E-08	1YrCancer	5.24E-08	0	0	0	0	0	0	0	0	0	0	0
4050	ALL		636846.7	4273082	5.35E-08	1YrCancer	5.35E-08	0	0	0	0	0	0	0	0	0	0	0
4051	ALL		636871.7	4273082	5.47E-08	1YrCancer	5.47E-08	0	0	0	0	0	0	0	0	0	0	0
4052	ALL		636896.7	4273082	5.60E-08	1YrCancer	5.60E-08	0	0	0	0	0	0	0	0	0	0	0
4053	ALL		636921.7	4272948	3.42E-08	1YrCancer	3.42E-08	0	0	0	0	0	0	0	0	0	0	0
4054	ALL		636596.7	4272973	3.60E-08	1YrCancer	3.60E-08	0	0	0	0	0	0	0	0	0	0	0
4055	ALL		636621.7	4272973	3.72E-08	1YrCancer	3.72E-08	0	0	0	0	0	0	0	0	0	0	0
4056	ALL		636646.7	4272973	3.85E-08	1YrCancer	3.85E-08	0	0	0	0	0	0	0	0	0	0	0
4057	ALL		636671.7	4272973	3.98E-08	1YrCancer	3.98E-08	0	0	0	0	0	0	0	0	0	0	0
4058	ALL		636696.7	4272973	4.12E-08	1YrCancer	4.12E-08	0	0	0	0	0	0	0	0	0	0	0
4059	ALL		636721.7	4272973	4.27E-08	1YrCancer	4.27E-08	0	0	0	0	0	0	0	0	0	0	0
4060	ALL		636746.7	4272973	4.43E-08	1YrCancer	4.43E-08	0	0	0	0	0	0	0	0	0	0	0
4061	ALL		636771.7	4272973	4.59E-08	1YrCancer	4.59E-08	0	0	0	0	0	0	0	0	0	0	0
4062	ALL		636796.7	4272973	4.72E-08	1YrCancer	4.72E-08	0	0	0	0	0	0	0	0	0	0	0
4063	ALL		636821.7	4272973	4.70E-08	1YrCancer	4.70E-08	0	0	0	0	0	0	0	0	0	0	0
4064	ALL		636846.7	4272973	4.61E-08	1YrCancer	4.61E-08	0	0	0	0	0	0	0	0	0	0	0
4065	ALL		636871.7	4272973	4.51E-08	1YrCancer	4.51E-08	0	0	0	0	0	0	0	0	0	0	0
4066	ALL		636896.7	4272973	4.42E-08	1YrCancer	4.42E-08	0	0	0	0	0	0	0	0	0	0	0
4067	ALL		636921.7	4272973	4.34E-08	1YrCancer	4.34E-08	0	0	0	0	0	0	0	0	0	0	0
4068	ALL		636596.7	4272998	5.65E-08	1YrCancer	5.65E-08	0	0	0	0	0	0	0	0	0	0	0
4069	ALL		636621.7	4272998	5.99E-08	1YrCancer	5.99E-08	0	0	0	0	0	0	0	0	0	0	0
4070	ALL		636646.7	4272998	4.90E-08	1YrCancer	4.90E-08	0	0	0	0	0	0	0	0	0	0	0
4071	ALL		636671.7	4272998	4.06E-08	1YrCancer	4.06E-08	0	0	0	0	0	0	0	0	0	0	0
4072	ALL		636696.7	4272998	5.33E-08	1YrCancer	5.33E-08	0	0	0	0	0	0	0	0	0	0	0
4073	ALL		636721.7	4272998	4.27E-08	1YrCancer	4.27E-08	0	0	0	0	0	0	0	0	0	0	0
4074	ALL		636746.7	4272998	4.72E-08	1YrCancer	4.72E-08	0	0	0	0	0	0	0	0	0	0	0
4075	ALL		636771.7	4272998	4.48E-08	1YrCancer	4.48E-08	0	0	0	0	0	0	0	0	0	0	0
4076	ALL		636796.7	4272998	4.97E-08	1YrCancer	4.97E-08	0	0	0	0	0	0	0	0	0	0	0
4077	ALL		636821.7	4272998	4.50E-08	1YrCancer	4.50E-08	0	0	0	0	0	0	0	0	0	0	0
4078	ALL		636846.7	4272998	5.95E-08	1YrCancer	5.95E-08	0	0	0	0	0	0	0	0	0	0	0
4079	ALL		636871.7	4272998	4.45E-08	1YrCancer	4.45E-08	0	0	0	0	0	0	0	0	0	0	0
4080	ALL		636896.7	4272998	5.58E-08	1YrCancer	5.58E-08	0	0	0	0	0	0	0	0	0	0	0
4081	ALL		636921.7	4272998	4.39E-08	1YrCancer	4.39E-08	0	0	0	0	0	0	0	0	0	0	0
4082	ALL		636596.7	4273023	5.17E-08	1YrCancer	5.17E-08	0	0	0	0	0	0	0	0	0	0	0
4083	ALL		636621.7	4273023	4.88E-08	1YrCancer	4.88E-08	0	0	0	0	0	0	0	0	0	0	0
4084	ALL		636646.7	4273023	7.34E-08	1YrCancer	7.34E-08	0	0	0	0	0	0	0	0	0	0	0
4085	ALL		636671.7	4273023	5.05E-08	1YrCancer	5.05E-08	0	0	0	0	0	0	0	0	0	0	0
4086	ALL		636696.7	4273023	7.34E-08	1YrCancer	7.34E-08	0	0	0	0	0	0	0	0	0	0	0
4087	ALL		636721.7	4273023	5.17E-08	1YrCancer	5.17E-08	0	0	0	0	0	0	0	0	0	0	0
4088	ALL		636746.7	4273023	7.24E-08	1YrCancer	7.24E-08	0	0	0	0	0	0	0	0	0	0	0
4089	ALL		636771.7	4273023	1.02E-07	1YrCancer	1.02E-07	0	0	0	0	0	0	0	0	0	0	0
4090	ALL		636796.7	4273023	9.88E-08	1YrCancer	9.88E-08	0	0	0	0	0	0	0	0	0	0	0
4091	ALL		636821.7	4273023	1.01E-07	1YrCancer	1.01E-07	0	0	0	0	0	0	0	0	0	0	0
4092	ALL		636846.7	4273023	7.35E-08	1YrCancer	7.35E-08	0	0	0	0	0	0	0	0	0	0	0

**Exported Risk Results - Golf Course

REC	GRP	NETID	X	Y	RISK_SUM	SCENARIO	INHAL_RIS	SOIL_RISK	DERMAL_R	MMILK_RI	WATER_RI	FISH_RISK	CROP_RISK	BEEF_RISK	DAIRY_RIS	PIG_RISK	CHICKEN_R	EGG_RISK
4093	ALL		636871.7	4273023	8.18E-08	1YrCancer	8.18E-08	0	0	0	0	0	0	0	0	0	0	0
4094	ALL		636896.7	4273023	7.56E-08	1YrCancer	7.56E-08	0	0	0	0	0	0	0	0	0	0	0
4095	ALL		636921.7	4273023	5.37E-08	1YrCancer	5.37E-08	0	0	0	0	0	0	0	0	0	0	0
4096	ALL		636596.7	4272923	2.44E-08	1YrCancer	2.44E-08	0	0	0	0	0	0	0	0	0	0	0
4097	ALL		636621.7	4272923	2.50E-08	1YrCancer	2.50E-08	0	0	0	0	0	0	0	0	0	0	0
4098	ALL		636646.7	4272923	2.55E-08	1YrCancer	2.55E-08	0	0	0	0	0	0	0	0	0	0	0
4099	ALL		636671.7	4272923	2.60E-08	1YrCancer	2.60E-08	0	0	0	0	0	0	0	0	0	0	0
4100	ALL		636696.7	4272923	2.66E-08	1YrCancer	2.66E-08	0	0	0	0	0	0	0	0	0	0	0
4101	ALL		636721.7	4272923	2.71E-08	1YrCancer	2.71E-08	0	0	0	0	0	0	0	0	0	0	0
4102	ALL		636746.7	4272923	2.77E-08	1YrCancer	2.77E-08	0	0	0	0	0	0	0	0	0	0	0
4103	ALL		636771.7	4272923	2.82E-08	1YrCancer	2.82E-08	0	0	0	0	0	0	0	0	0	0	0
4104	ALL		636796.7	4272923	2.87E-08	1YrCancer	2.87E-08	0	0	0	0	0	0	0	0	0	0	0
4105	ALL		636821.7	4272923	2.90E-08	1YrCancer	2.90E-08	0	0	0	0	0	0	0	0	0	0	0
4106	ALL		636846.7	4272923	2.92E-08	1YrCancer	2.92E-08	0	0	0	0	0	0	0	0	0	0	0
4107	ALL		636871.7	4272923	2.94E-08	1YrCancer	2.94E-08	0	0	0	0	0	0	0	0	0	0	0
4108	ALL		636896.7	4272923	2.95E-08	1YrCancer	2.95E-08	0	0	0	0	0	0	0	0	0	0	0
4109	ALL		636921.7	4272923	2.95E-08	1YrCancer	2.95E-08	0	0	0	0	0	0	0	0	0	0	0
4110	ALL		636596.7	4272948	2.85E-08	1YrCancer	2.85E-08	0	0	0	0	0	0	0	0	0	0	0
4111	ALL		636621.7	4272948	2.91E-08	1YrCancer	2.91E-08	0	0	0	0	0	0	0	0	0	0	0
4112	ALL		636646.7	4272948	2.99E-08	1YrCancer	2.99E-08	0	0	0	0	0	0	0	0	0	0	0
4113	ALL		636671.7	4272948	3.06E-08	1YrCancer	3.06E-08	0	0	0	0	0	0	0	0	0	0	0
4114	ALL		636696.7	4272948	3.14E-08	1YrCancer	3.14E-08	0	0	0	0	0	0	0	0	0	0	0
4115	ALL		636721.7	4272948	3.22E-08	1YrCancer	3.22E-08	0	0	0	0	0	0	0	0	0	0	0
4116	ALL		636746.7	4272948	3.30E-08	1YrCancer	3.30E-08	0	0	0	0	0	0	0	0	0	0	0
4117	ALL		636771.7	4272948	3.37E-08	1YrCancer	3.37E-08	0	0	0	0	0	0	0	0	0	0	0
4118	ALL		636796.7	4272948	3.43E-08	1YrCancer	3.43E-08	0	0	0	0	0	0	0	0	0	0	0
4119	ALL		636821.7	4272948	3.46E-08	1YrCancer	3.46E-08	0	0	0	0	0	0	0	0	0	0	0
4120	ALL		636846.7	4272948	3.46E-08	1YrCancer	3.46E-08	0	0	0	0	0	0	0	0	0	0	0
4121	ALL		636871.7	4272948	3.45E-08	1YrCancer	3.45E-08	0	0	0	0	0	0	0	0	0	0	0
4122	ALL		636896.7	4272948	3.44E-08	1YrCancer	3.44E-08	0	0	0	0	0	0	0	0	0	0	0
4123	ALL		637211.7	4273089	8.95E-08	1YrCancer	8.95E-08	0	0	0	0	0	0	0	0	0	0	0
4124	ALL		636936.7	4273114	4.93E-08	1YrCancer	4.93E-08	0	0	0	0	0	0	0	0	0	0	0
4125	ALL		636961.7	4273114	5.04E-08	1YrCancer	5.04E-08	0	0	0	0	0	0	0	0	0	0	0
4126	ALL		636986.7	4273114	5.16E-08	1YrCancer	5.16E-08	0	0	0	0	0	0	0	0	0	0	0
4127	ALL		637011.7	4273114	5.28E-08	1YrCancer	5.28E-08	0	0	0	0	0	0	0	0	0	0	0
4128	ALL		637036.7	4273114	5.41E-08	1YrCancer	5.41E-08	0	0	0	0	0	0	0	0	0	0	0
4129	ALL		637061.7	4273114	5.55E-08	1YrCancer	5.55E-08	0	0	0	0	0	0	0	0	0	0	0
4130	ALL		637086.7	4273114	5.72E-08	1YrCancer	5.72E-08	0	0	0	0	0	0	0	0	0	0	0
4131	ALL		637111.7	4273114	5.95E-08	1YrCancer	5.95E-08	0	0	0	0	0	0	0	0	0	0	0
4132	ALL		637136.7	4273114	6.23E-08	1YrCancer	6.23E-08	0	0	0	0	0	0	0	0	0	0	0
4133	ALL		637161.7	4273114	6.57E-08	1YrCancer	6.57E-08	0	0	0	0	0	0	0	0	0	0	0
4134	ALL		637186.7	4273114	6.93E-08	1YrCancer	6.93E-08	0	0	0	0	0	0	0	0	0	0	0
4135	ALL		637211.7	4273114	7.34E-08	1YrCancer	7.34E-08	0	0	0	0	0	0	0	0	0	0	0
4136	ALL		636936.7	4273139	4.55E-08	1YrCancer	4.55E-08	0	0	0	0	0	0	0	0	0	0	0
4137	ALL		636961.7	4273139	4.65E-08	1YrCancer	4.65E-08	0	0	0	0	0	0	0	0	0	0	0
4138	ALL		636986.7	4273139	4.76E-08	1YrCancer	4.76E-08	0	0	0	0	0	0	0	0	0	0	0

**Exported Risk Results - Golf Course

REC	GRP	NETID	X	Y	RISK_SUM	SCENARIO	INHAL_RIS	SOIL_RISK	DERMAL_R	MMILK_RI	WATER_RI	FISH_RISK	CROP_RISK	BEEF_RISK	DAIRY_RIS	PIG_RISK	CHICKEN_R	EGG_RISK
4139	ALL		637011.7	4273139	4.87E-08	1YrCancer	4.87E-08	0	0	0	0	0	0	0	0	0	0	0
4140	ALL		637036.7	4273139	4.99E-08	1YrCancer	4.99E-08	0	0	0	0	0	0	0	0	0	0	0
4141	ALL		637061.7	4273139	5.13E-08	1YrCancer	5.13E-08	0	0	0	0	0	0	0	0	0	0	0
4142	ALL		637086.7	4273139	5.29E-08	1YrCancer	5.29E-08	0	0	0	0	0	0	0	0	0	0	0
4143	ALL		637111.7	4273139	5.48E-08	1YrCancer	5.48E-08	0	0	0	0	0	0	0	0	0	0	0
4144	ALL		637136.7	4273139	5.71E-08	1YrCancer	5.71E-08	0	0	0	0	0	0	0	0	0	0	0
4145	ALL		637161.7	4273139	5.98E-08	1YrCancer	5.98E-08	0	0	0	0	0	0	0	0	0	0	0
4146	ALL		637186.7	4273139	6.28E-08	1YrCancer	6.28E-08	0	0	0	0	0	0	0	0	0	0	0
4147	ALL		637211.7	4273139	6.61E-08	1YrCancer	6.61E-08	0	0	0	0	0	0	0	0	0	0	0
4148	ALL		636936.7	4273164	4.31E-08	1YrCancer	4.31E-08	0	0	0	0	0	0	0	0	0	0	0
4149	ALL		636961.7	4273164	4.41E-08	1YrCancer	4.41E-08	0	0	0	0	0	0	0	0	0	0	0
4150	ALL		636986.7	4273164	4.52E-08	1YrCancer	4.52E-08	0	0	0	0	0	0	0	0	0	0	0
4151	ALL		637011.7	4273164	4.63E-08	1YrCancer	4.63E-08	0	0	0	0	0	0	0	0	0	0	0
4152	ALL		637036.7	4273164	4.75E-08	1YrCancer	4.75E-08	0	0	0	0	0	0	0	0	0	0	0
4153	ALL		637061.7	4273164	4.89E-08	1YrCancer	4.89E-08	0	0	0	0	0	0	0	0	0	0	0
4154	ALL		637086.7	4273164	5.05E-08	1YrCancer	5.05E-08	0	0	0	0	0	0	0	0	0	0	0
4155	ALL		637111.7	4273164	5.23E-08	1YrCancer	5.23E-08	0	0	0	0	0	0	0	0	0	0	0
4156	ALL		637136.7	4273164	5.45E-08	1YrCancer	5.45E-08	0	0	0	0	0	0	0	0	0	0	0
4157	ALL		637161.7	4273164	5.69E-08	1YrCancer	5.69E-08	0	0	0	0	0	0	0	0	0	0	0
4158	ALL		637186.7	4273164	5.97E-08	1YrCancer	5.97E-08	0	0	0	0	0	0	0	0	0	0	0
4159	ALL		637211.7	4273164	6.28E-08	1YrCancer	6.28E-08	0	0	0	0	0	0	0	0	0	0	0
4160	ALL		636936.7	4273064	6.68E-08	1YrCancer	6.68E-08	0	0	0	0	0	0	0	0	0	0	0
4161	ALL		636961.7	4273064	6.88E-08	1YrCancer	6.88E-08	0	0	0	0	0	0	0	0	0	0	0
4162	ALL		636986.7	4273064	7.09E-08	1YrCancer	7.09E-08	0	0	0	0	0	0	0	0	0	0	0
4163	ALL		637011.7	4273064	7.31E-08	1YrCancer	7.31E-08	0	0	0	0	0	0	0	0	0	0	0
4164	ALL		637036.7	4273064	7.54E-08	1YrCancer	7.54E-08	0	0	0	0	0	0	0	0	0	0	0
4165	ALL		637061.7	4273064	7.79E-08	1YrCancer	7.79E-08	0	0	0	0	0	0	0	0	0	0	0
4166	ALL		637086.7	4273064	8.10E-08	1YrCancer	8.10E-08	0	0	0	0	0	0	0	0	0	0	0
4167	ALL		637111.7	4273064	8.65E-08	1YrCancer	8.65E-08	0	0	0	0	0	0	0	0	0	0	0
4168	ALL		637161.7	4273064	1.04E-07	1YrCancer	1.04E-07	0	0	0	0	0	0	0	0	0	0	0
4169	ALL		637186.7	4273064	8.97E-08	1YrCancer	8.97E-08	0	0	0	0	0	0	0	0	0	0	0
4170	ALL		637211.7	4273064	6.77E-08	1YrCancer	6.77E-08	0	0	0	0	0	0	0	0	0	0	0
4171	ALL		636936.7	4273089	5.55E-08	1YrCancer	5.55E-08	0	0	0	0	0	0	0	0	0	0	0
4172	ALL		636961.7	4273089	5.69E-08	1YrCancer	5.69E-08	0	0	0	0	0	0	0	0	0	0	0
4173	ALL		636986.7	4273089	5.83E-08	1YrCancer	5.83E-08	0	0	0	0	0	0	0	0	0	0	0
4174	ALL		637011.7	4273089	5.98E-08	1YrCancer	5.98E-08	0	0	0	0	0	0	0	0	0	0	0
4175	ALL		637036.7	4273089	6.13E-08	1YrCancer	6.13E-08	0	0	0	0	0	0	0	0	0	0	0
4176	ALL		637061.7	4273089	6.30E-08	1YrCancer	6.30E-08	0	0	0	0	0	0	0	0	0	0	0
4177	ALL		637086.7	4273089	6.51E-08	1YrCancer	6.51E-08	0	0	0	0	0	0	0	0	0	0	0
4178	ALL		637111.7	4273089	6.81E-08	1YrCancer	6.81E-08	0	0	0	0	0	0	0	0	0	0	0
4179	ALL		637146.6	4272948	3.43E-08	1YrCancer	3.43E-08	0	0	0	0	0	0	0	0	0	0	0
4180	ALL		636946.6	4272973	4.27E-08	1YrCancer	4.27E-08	0	0	0	0	0	0	0	0	0	0	0
4181	ALL		636971.6	4272973	4.11E-08	1YrCancer	4.11E-08	0	0	0	0	0	0	0	0	0	0	0
4182	ALL		636996.6	4272973	4.01E-08	1YrCancer	4.01E-08	0	0	0	0	0	0	0	0	0	0	0
4183	ALL		637021.6	4272973	4.01E-08	1YrCancer	4.01E-08	0	0	0	0	0	0	0	0	0	0	0
4184	ALL		637046.6	4272973	4.01E-08	1YrCancer	4.01E-08	0	0	0	0	0	0	0	0	0	0	0

**Exported Risk Results - Golf Course

REC	GRP	NETID	X	Y	RISK_SUM	SCENARIO	INHAL_RIS	SOIL_RISK	DERMAL_R	MMILK_RI	WATER_RI	FISH_RISK	CROP_RISK	BEEF_RISK	DAIRY_RIS	PIG_RISK	CHICKEN_R	EGG_RISK
4185	ALL		637071.6	4272973	4.03E-08	1YrCancer	4.03E-08	0	0	0	0	0	0	0	0	0	0	0
4186	ALL		637096.6	4272973	4.02E-08	1YrCancer	4.02E-08	0	0	0	0	0	0	0	0	0	0	0
4187	ALL		637121.6	4272973	3.97E-08	1YrCancer	3.97E-08	0	0	0	0	0	0	0	0	0	0	0
4188	ALL		637146.6	4272973	3.91E-08	1YrCancer	3.91E-08	0	0	0	0	0	0	0	0	0	0	0
4189	ALL		636946.6	4272923	2.96E-08	1YrCancer	2.96E-08	0	0	0	0	0	0	0	0	0	0	0
4190	ALL		636971.6	4272923	2.98E-08	1YrCancer	2.98E-08	0	0	0	0	0	0	0	0	0	0	0
4191	ALL		636996.6	4272923	3.01E-08	1YrCancer	3.01E-08	0	0	0	0	0	0	0	0	0	0	0
4192	ALL		637021.6	4272923	3.03E-08	1YrCancer	3.03E-08	0	0	0	0	0	0	0	0	0	0	0
4193	ALL		637046.6	4272923	3.05E-08	1YrCancer	3.05E-08	0	0	0	0	0	0	0	0	0	0	0
4194	ALL		637071.6	4272923	3.07E-08	1YrCancer	3.07E-08	0	0	0	0	0	0	0	0	0	0	0
4195	ALL		637096.6	4272923	3.09E-08	1YrCancer	3.09E-08	0	0	0	0	0	0	0	0	0	0	0
4196	ALL		637121.6	4272923	3.11E-08	1YrCancer	3.11E-08	0	0	0	0	0	0	0	0	0	0	0
4197	ALL		637146.6	4272923	3.12E-08	1YrCancer	3.12E-08	0	0	0	0	0	0	0	0	0	0	0
4198	ALL		636946.6	4272948	3.39E-08	1YrCancer	3.39E-08	0	0	0	0	0	0	0	0	0	0	0
4199	ALL		636971.6	4272948	3.39E-08	1YrCancer	3.39E-08	0	0	0	0	0	0	0	0	0	0	0
4200	ALL		636996.6	4272948	3.40E-08	1YrCancer	3.40E-08	0	0	0	0	0	0	0	0	0	0	0
4201	ALL		637021.6	4272948	3.41E-08	1YrCancer	3.41E-08	0	0	0	0	0	0	0	0	0	0	0
4202	ALL		637046.6	4272948	3.43E-08	1YrCancer	3.43E-08	0	0	0	0	0	0	0	0	0	0	0
4203	ALL		637071.6	4272948	3.44E-08	1YrCancer	3.44E-08	0	0	0	0	0	0	0	0	0	0	0
4204	ALL		637096.6	4272948	3.44E-08	1YrCancer	3.44E-08	0	0	0	0	0	0	0	0	0	0	0
4205	ALL		637121.6	4272948	3.44E-08	1YrCancer	3.44E-08	0	0	0	0	0	0	0	0	0	0	0
4206	ALL		637135	4272999	4.91E-08	1YrCancer	4.91E-08	0	0	0	0	0	0	0	0	0	0	0
4207	ALL		637160	4272999	4.64E-08	1YrCancer	4.64E-08	0	0	0	0	0	0	0	0	0	0	0
4208	ALL		637185.4	4273011	5.07E-08	1YrCancer	5.07E-08	0	0	0	0	0	0	0	0	0	0	0
4209	ALL		637210.4	4273011	4.88E-08	1YrCancer	4.88E-08	0	0	0	0	0	0	0	0	0	0	0
4210	ALL		637235.4	4273011	4.74E-08	1YrCancer	4.74E-08	0	0	0	0	0	0	0	0	0	0	0
4211	ALL		637260.4	4273011	4.65E-08	1YrCancer	4.65E-08	0	0	0	0	0	0	0	0	0	0	0
4212	ALL		637285.4	4273011	4.61E-08	1YrCancer	4.61E-08	0	0	0	0	0	0	0	0	0	0	0
4213	ALL		637310.4	4273011	4.59E-08	1YrCancer	4.59E-08	0	0	0	0	0	0	0	0	0	0	0
4214	ALL		637135.4	4273036	5.61E-08	1YrCancer	5.61E-08	0	0	0	0	0	0	0	0	0	0	0
4215	ALL		637160.4	4273036	5.24E-08	1YrCancer	5.24E-08	0	0	0	0	0	0	0	0	0	0	0
4216	ALL		637185.4	4273036	6.24E-08	1YrCancer	6.24E-08	0	0	0	0	0	0	0	0	0	0	0
4217	ALL		637210.4	4273036	7.05E-08	1YrCancer	7.05E-08	0	0	0	0	0	0	0	0	0	0	0
4218	ALL		637235.4	4273036	6.36E-08	1YrCancer	6.36E-08	0	0	0	0	0	0	0	0	0	0	0
4219	ALL		637260.4	4273036	5.91E-08	1YrCancer	5.91E-08	0	0	0	0	0	0	0	0	0	0	0
4220	ALL		637285.4	4273036	5.63E-08	1YrCancer	5.63E-08	0	0	0	0	0	0	0	0	0	0	0
4221	ALL		637310.4	4273036	5.46E-08	1YrCancer	5.46E-08	0	0	0	0	0	0	0	0	0	0	0
4222	ALL		637235.4	4273061	6.01E-08	1YrCancer	6.01E-08	0	0	0	0	0	0	0	0	0	0	0
4223	ALL		637260.4	4273061	5.90E-08	1YrCancer	5.90E-08	0	0	0	0	0	0	0	0	0	0	0
4224	ALL		637285.4	4273061	5.77E-08	1YrCancer	5.77E-08	0	0	0	0	0	0	0	0	0	0	0
4225	ALL		637310.4	4273061	7.75E-08	1YrCancer	7.75E-08	0	0	0	0	0	0	0	0	0	0	0
4226	ALL		637235.4	4273086	1.04E-07	1YrCancer	1.04E-07	0	0	0	0	0	0	0	0	0	0	0
4227	ALL		637260.4	4273086	1.17E-07	1YrCancer	1.17E-07	0	0	0	0	0	0	0	0	0	0	0
4228	ALL		637285.4	4273086	6.88E-08	1YrCancer	6.88E-08	0	0	0	0	0	0	0	0	0	0	0
4229	ALL		637310.4	4273086	7.46E-08	1YrCancer	7.46E-08	0	0	0	0	0	0	0	0	0	0	0
4230	ALL		637075.2	4273051	9.46E-08	1YrCancer	9.46E-08	0	0	0	0	0	0	0	0	0	0	0

**Exported Risk Results - Golf Course

REC	GRP	NETID	X	Y	RISK_SUM	SCENARIO	INHAL_RIS	SOIL_RISK	DERMAL_R	MMILK_RI	WATER_RI	FISH_RISK	CROP_RISK	BEEF_RISK	DAIRY_RIS	PIG_RISK	CHICKEN_R	EGG_RISK
4231	ALL		636875.2	4273026	1.05E-07	1YrCancer	1.05E-07	0	0	0	0	0	0	0	0	0	0	0
4232	ALL		636900.2	4273026	7.64E-08	1YrCancer	7.64E-08	0	0	0	0	0	0	0	0	0	0	0
4233	ALL		636925.2	4273026	7.88E-08	1YrCancer	7.88E-08	0	0	0	0	0	0	0	0	0	0	0
4234	ALL		636950.2	4273026	5.64E-08	1YrCancer	5.64E-08	0	0	0	0	0	0	0	0	0	0	0
4235	ALL		636975.2	4273026	5.53E-08	1YrCancer	5.53E-08	0	0	0	0	0	0	0	0	0	0	0
4236	ALL		637000.2	4273026	5.71E-08	1YrCancer	5.71E-08	0	0	0	0	0	0	0	0	0	0	0
4237	ALL		637025.2	4273026	5.45E-08	1YrCancer	5.45E-08	0	0	0	0	0	0	0	0	0	0	0
4238	ALL		637050.2	4273026	5.73E-08	1YrCancer	5.73E-08	0	0	0	0	0	0	0	0	0	0	0
4239	ALL		637075.2	4273026	5.33E-08	1YrCancer	5.33E-08	0	0	0	0	0	0	0	0	0	0	0
4240	ALL		636875.2	4273051	7.10E-08	1YrCancer	7.10E-08	0	0	0	0	0	0	0	0	0	0	0
4241	ALL		636900.2	4273051	7.32E-08	1YrCancer	7.32E-08	0	0	0	0	0	0	0	0	0	0	0
4242	ALL		636925.2	4273051	7.56E-08	1YrCancer	7.56E-08	0	0	0	0	0	0	0	0	0	0	0
4243	ALL		636950.2	4273051	7.83E-08	1YrCancer	7.83E-08	0	0	0	0	0	0	0	0	0	0	0
4244	ALL		636975.2	4273051	8.12E-08	1YrCancer	8.12E-08	0	0	0	0	0	0	0	0	0	0	0
4245	ALL		637000.2	4273051	8.42E-08	1YrCancer	8.42E-08	0	0	0	0	0	0	0	0	0	0	0
4246	ALL		637025.2	4273051	8.75E-08	1YrCancer	8.75E-08	0	0	0	0	0	0	0	0	0	0	0
4247	ALL		637050.2	4273051	9.09E-08	1YrCancer	9.09E-08	0	0	0	0	0	0	0	0	0	0	0
4248	ALL		637145.9	4272988	4.34E-08	1YrCancer	4.34E-08	0	0	0	0	0	0	0	0	0	0	0
4249	ALL		636945.5	4273000	5.59E-08	1YrCancer	5.59E-08	0	0	0	0	0	0	0	0	0	0	0
4250	ALL		636970.5	4273000	5.39E-08	1YrCancer	5.39E-08	0	0	0	0	0	0	0	0	0	0	0
4251	ALL		636995.5	4273000	5.32E-08	1YrCancer	5.32E-08	0	0	0	0	0	0	0	0	0	0	0
4252	ALL		637020.5	4273000	6.24E-08	1YrCancer	6.24E-08	0	0	0	0	0	0	0	0	0	0	0
4253	ALL		637045.5	4273000	5.99E-08	1YrCancer	5.99E-08	0	0	0	0	0	0	0	0	0	0	0
4254	ALL		637070.5	4273000	5.78E-08	1YrCancer	5.78E-08	0	0	0	0	0	0	0	0	0	0	0
4255	ALL		637095.5	4273000	5.55E-08	1YrCancer	5.55E-08	0	0	0	0	0	0	0	0	0	0	0
4256	ALL		637120.5	4273000	5.21E-08	1YrCancer	5.21E-08	0	0	0	0	0	0	0	0	0	0	0
4257	ALL		637145.5	4273000	4.87E-08	1YrCancer	4.87E-08	0	0	0	0	0	0	0	0	0	0	0
4258	ALL		636945.9	4272988	5.34E-08	1YrCancer	5.34E-08	0	0	0	0	0	0	0	0	0	0	0
4259	ALL		636970.9	4272988	5.11E-08	1YrCancer	5.11E-08	0	0	0	0	0	0	0	0	0	0	0
4260	ALL		636995.9	4272988	4.93E-08	1YrCancer	4.93E-08	0	0	0	0	0	0	0	0	0	0	0
4261	ALL		637020.9	4272988	4.84E-08	1YrCancer	4.84E-08	0	0	0	0	0	0	0	0	0	0	0
4262	ALL		637045.9	4272988	4.77E-08	1YrCancer	4.77E-08	0	0	0	0	0	0	0	0	0	0	0
4263	ALL		637070.9	4272988	4.72E-08	1YrCancer	4.72E-08	0	0	0	0	0	0	0	0	0	0	0
4264	ALL		637095.9	4272988	4.64E-08	1YrCancer	4.64E-08	0	0	0	0	0	0	0	0	0	0	0
4265	ALL		637120.9	4272988	4.49E-08	1YrCancer	4.49E-08	0	0	0	0	0	0	0	0	0	0	0
4266	ALL		637136.1	4273088	7.24E-08	1YrCancer	7.24E-08	0	0	0	0	0	0	0	0	0	0	0
4267	ALL		637161.1	4273088	7.77E-08	1YrCancer	7.77E-08	0	0	0	0	0	0	0	0	0	0	0
4268	ALL		637279.4	4273010	4.59E-08	1YrCancer	4.59E-08	0	0	0	0	0	0	0	0	0	0	0
4269	ALL		637304.4	4273010	4.57E-08	1YrCancer	4.57E-08	0	0	0	0	0	0	0	0	0	0	0
4270	ALL		637329.4	4273010	4.58E-08	1YrCancer	4.58E-08	0	0	0	0	0	0	0	0	0	0	0
4271	ALL		637354.4	4273010	4.61E-08	1YrCancer	4.61E-08	0	0	0	0	0	0	0	0	0	0	0
4272	ALL		637379.4	4273010	4.67E-08	1YrCancer	4.67E-08	0	0	0	0	0	0	0	0	0	0	0
4273	ALL		637404.4	4273010	4.76E-08	1YrCancer	4.76E-08	0	0	0	0	0	0	0	0	0	0	0
4274	ALL		637429.4	4273010	4.91E-08	1YrCancer	4.91E-08	0	0	0	0	0	0	0	0	0	0	0
4275	ALL		637454.4	4273010	5.13E-08	1YrCancer	5.13E-08	0	0	0	0	0	0	0	0	0	0	0
4276	ALL		637479.4	4273010	5.45E-08	1YrCancer	5.45E-08	0	0	0	0	0	0	0	0	0	0	0

**Exported Risk Results - Golf Course

REC	GRP	NETID	X	Y	RISK_SUM	SCENARIO	INHAL_RIS	SOIL_RISK	DERMAL_R	MMILK_RI	WATER_RI	FISH_RISK	CROP_RISK	BEEF_RISK	DAIRY_RIS	PIG_RISK	CHICKEN_R	EGG_RISK
4277	ALL		637504.4	4273010	5.95E-08	1YrCancer	5.95E-08	0	0	0	0	0	0	0	0	0	0	0
4278	ALL		637529.4	4273010	6.81E-08	1YrCancer	6.81E-08	0	0	0	0	0	0	0	0	0	0	0
4279	ALL		637279.4	4273035	5.64E-08	1YrCancer	5.64E-08	0	0	0	0	0	0	0	0	0	0	0
4280	ALL		637304.4	4273035	5.45E-08	1YrCancer	5.45E-08	0	0	0	0	0	0	0	0	0	0	0
4281	ALL		637329.4	4273035	5.34E-08	1YrCancer	5.34E-08	0	0	0	0	0	0	0	0	0	0	0
4282	ALL		637354.4	4273035	5.31E-08	1YrCancer	5.31E-08	0	0	0	0	0	0	0	0	0	0	0
4283	ALL		637379.4	4273035	5.32E-08	1YrCancer	5.32E-08	0	0	0	0	0	0	0	0	0	0	0
4284	ALL		637404.4	4273035	5.32E-08	1YrCancer	5.32E-08	0	0	0	0	0	0	0	0	0	0	0
4285	ALL		637429.4	4273035	5.45E-08	1YrCancer	5.45E-08	0	0	0	0	0	0	0	0	0	0	0
4286	ALL		637454.4	4273035	5.67E-08	1YrCancer	5.67E-08	0	0	0	0	0	0	0	0	0	0	0
4287	ALL		637479.4	4273035	5.98E-08	1YrCancer	5.98E-08	0	0	0	0	0	0	0	0	0	0	0
4288	ALL		637504.4	4273035	6.47E-08	1YrCancer	6.47E-08	0	0	0	0	0	0	0	0	0	0	0
4289	ALL		637529.4	4273035	7.36E-08	1YrCancer	7.36E-08	0	0	0	0	0	0	0	0	0	0	0
4290	ALL		637279.4	4273060	6.89E-08	1YrCancer	6.89E-08	0	0	0	0	0	0	0	0	0	0	0
4291	ALL		637304.4	4273060	7.81E-08	1YrCancer	7.81E-08	0	0	0	0	0	0	0	0	0	0	0
4292	ALL		637329.4	4273060	7.12E-08	1YrCancer	7.12E-08	0	0	0	0	0	0	0	0	0	0	0
4293	ALL		637354.4	4273060	6.72E-08	1YrCancer	6.72E-08	0	0	0	0	0	0	0	0	0	0	0
4294	ALL		637379.4	4273060	6.48E-08	1YrCancer	6.48E-08	0	0	0	0	0	0	0	0	0	0	0
4295	ALL		637404.4	4273060	6.36E-08	1YrCancer	6.36E-08	0	0	0	0	0	0	0	0	0	0	0
4296	ALL		637429.4	4273060	6.36E-08	1YrCancer	6.36E-08	0	0	0	0	0	0	0	0	0	0	0
4297	ALL		637454.4	4273060	6.49E-08	1YrCancer	6.49E-08	0	0	0	0	0	0	0	0	0	0	0
4298	ALL		637479.4	4273060	6.78E-08	1YrCancer	6.78E-08	0	0	0	0	0	0	0	0	0	0	0
4299	ALL		637504.4	4273060	7.27E-08	1YrCancer	7.27E-08	0	0	0	0	0	0	0	0	0	0	0
4300	ALL		637529.4	4273060	8.19E-08	1YrCancer	8.19E-08	0	0	0	0	0	0	0	0	0	0	0
4301	ALL		637279.4	4273085	7.12E-08	1YrCancer	7.12E-08	0	0	0	0	0	0	0	0	0	0	0
4302	ALL		637304.4	4273085	6.82E-08	1YrCancer	6.82E-08	0	0	0	0	0	0	0	0	0	0	0
4303	ALL		637329.4	4273085	7.17E-08	1YrCancer	7.17E-08	0	0	0	0	0	0	0	0	0	0	0
4304	ALL		637354.4	4273085	6.69E-08	1YrCancer	6.69E-08	0	0	0	0	0	0	0	0	0	0	0
4305	ALL		637379.4	4273085	7.81E-08	1YrCancer	7.81E-08	0	0	0	0	0	0	0	0	0	0	0
4306	ALL		637404.4	4273085	8.87E-08	1YrCancer	8.87E-08	0	0	0	0	0	0	0	0	0	0	0
4307	ALL		637429.4	4273085	8.34E-08	1YrCancer	8.34E-08	0	0	0	0	0	0	0	0	0	0	0
4308	ALL		637454.4	4273085	8.18E-08	1YrCancer	8.18E-08	0	0	0	0	0	0	0	0	0	0	0
4309	ALL		637479.4	4273085	8.27E-08	1YrCancer	8.27E-08	0	0	0	0	0	0	0	0	0	0	0
4310	ALL		637504.4	4273085	8.67E-08	1YrCancer	8.67E-08	0	0	0	0	0	0	0	0	0	0	0
4311	ALL		637529.4	4273085	9.59E-08	1YrCancer	9.59E-08	0	0	0	0	0	0	0	0	0	0	0
4312	ALL		637279.4	4273110	9.27E-08	1YrCancer	9.27E-08	0	0	0	0	0	0	0	0	0	0	0
4313	ALL		637304.4	4273110	1.02E-07	1YrCancer	1.02E-07	0	0	0	0	0	0	0	0	0	0	0
4314	ALL		637329.4	4273110	1.13E-07	1YrCancer	1.13E-07	0	0	0	0	0	0	0	0	0	0	0
4315	ALL		637354.4	4273110	1.28E-07	1YrCancer	1.28E-07	0	0	0	0	0	0	0	0	0	0	0
4316	ALL		637379.4	4273110	8.13E-08	1YrCancer	8.13E-08	0	0	0	0	0	0	0	0	0	0	0
4317	ALL		637404.4	4273110	8.35E-08	1YrCancer	8.35E-08	0	0	0	0	0	0	0	0	0	0	0
4318	ALL		637429.4	4273110	8.52E-08	1YrCancer	8.52E-08	0	0	0	0	0	0	0	0	0	0	0
4319	ALL		637454.4	4273110	8.63E-08	1YrCancer	8.63E-08	0	0	0	0	0	0	0	0	0	0	0
4320	ALL		637479.4	4273110	9.17E-08	1YrCancer	9.17E-08	0	0	0	0	0	0	0	0	0	0	0
4321	ALL		637504.4	4273110	1.19E-07	1YrCancer	1.19E-07	0	0	0	0	0	0	0	0	0	0	0
4322	ALL		637529.4	4273110	1.26E-07	1YrCancer	1.26E-07	0	0	0	0	0	0	0	0	0	0	0

**Exported Risk Results - Golf Course

REC	GRP	NETID	X	Y	RISK_SUM	SCENARIO	INHAL_RIS	SOIL_RISK	DERMAL_R	MMILK_RI	WATER_RI	FISH_RISK	CROP_RISK	BEEF_RISK	DAIRY_RIS	PIG_RISK	CHICKEN_R	EGG_RISK
4323	ALL		637279.4	4272960	3.67E-08	1YrCancer	3.67E-08	0	0	0	0	0	0	0	0	0	0	0
4324	ALL		637304.4	4272960	3.71E-08	1YrCancer	3.71E-08	0	0	0	0	0	0	0	0	0	0	0
4325	ALL		637279.4	4273135	7.89E-08	1YrCancer	7.89E-08	0	0	0	0	0	0	0	0	0	0	0
4326	ALL		637304.4	4273135	8.43E-08	1YrCancer	8.43E-08	0	0	0	0	0	0	0	0	0	0	0
4327	ALL		637329.4	4273135	9.08E-08	1YrCancer	9.08E-08	0	0	0	0	0	0	0	0	0	0	0
4328	ALL		637329.4	4272960	3.78E-08	1YrCancer	3.78E-08	0	0	0	0	0	0	0	0	0	0	0
4329	ALL		637354.4	4273135	9.87E-08	1YrCancer	9.87E-08	0	0	0	0	0	0	0	0	0	0	0
4330	ALL		637379.4	4273135	1.08E-07	1YrCancer	1.08E-07	0	0	0	0	0	0	0	0	0	0	0
4331	ALL		637404.4	4273135	1.20E-07	1YrCancer	1.20E-07	0	0	0	0	0	0	0	0	0	0	0
4332	ALL		637429.4	4273135	1.35E-07	1YrCancer	1.35E-07	0	0	0	0	0	0	0	0	0	0	0
4333	ALL		637454.4	4273135	1.55E-07	1YrCancer	1.55E-07	0	0	0	0	0	0	0	0	0	0	0
4334	ALL		637479.4	4273135	1.15E-07	1YrCancer	1.15E-07	0	0	0	0	0	0	0	0	0	0	0
4335	ALL		637504.4	4273135	1.54E-07	1YrCancer	1.54E-07	0	0	0	0	0	0	0	0	0	0	0
4336	ALL		637529.4	4273135	1.55E-07	1YrCancer	1.55E-07	0	0	0	0	0	0	0	0	0	0	0
4337	ALL		637354.4	4272960	3.86E-08	1YrCancer	3.86E-08	0	0	0	0	0	0	0	0	0	0	0
4338	ALL		637379.4	4272960	3.96E-08	1YrCancer	3.96E-08	0	0	0	0	0	0	0	0	0	0	0
4339	ALL		637404.4	4272960	4.08E-08	1YrCancer	4.08E-08	0	0	0	0	0	0	0	0	0	0	0
4340	ALL		637429.4	4272960	4.26E-08	1YrCancer	4.26E-08	0	0	0	0	0	0	0	0	0	0	0
4341	ALL		637454.4	4272960	4.49E-08	1YrCancer	4.49E-08	0	0	0	0	0	0	0	0	0	0	0
4342	ALL		637479.4	4272960	4.82E-08	1YrCancer	4.82E-08	0	0	0	0	0	0	0	0	0	0	0
4343	ALL		637504.4	4272960	5.32E-08	1YrCancer	5.32E-08	0	0	0	0	0	0	0	0	0	0	0
4344	ALL		637529.4	4272960	6.16E-08	1YrCancer	6.16E-08	0	0	0	0	0	0	0	0	0	0	0
4345	ALL		637279.4	4272985	4.03E-08	1YrCancer	4.03E-08	0	0	0	0	0	0	0	0	0	0	0
4346	ALL		637304.4	4272985	4.06E-08	1YrCancer	4.06E-08	0	0	0	0	0	0	0	0	0	0	0
4347	ALL		637329.4	4272985	4.10E-08	1YrCancer	4.10E-08	0	0	0	0	0	0	0	0	0	0	0
4348	ALL		637354.4	4272985	4.17E-08	1YrCancer	4.17E-08	0	0	0	0	0	0	0	0	0	0	0
4349	ALL		637379.4	4272985	4.25E-08	1YrCancer	4.25E-08	0	0	0	0	0	0	0	0	0	0	0
4350	ALL		637404.4	4272985	4.37E-08	1YrCancer	4.37E-08	0	0	0	0	0	0	0	0	0	0	0
4351	ALL		637429.4	4272985	4.53E-08	1YrCancer	4.53E-08	0	0	0	0	0	0	0	0	0	0	0
4352	ALL		637454.4	4272985	4.76E-08	1YrCancer	4.76E-08	0	0	0	0	0	0	0	0	0	0	0
4353	ALL		637479.4	4272985	5.09E-08	1YrCancer	5.09E-08	0	0	0	0	0	0	0	0	0	0	0
4354	ALL		637504.4	4272985	5.58E-08	1YrCancer	5.58E-08	0	0	0	0	0	0	0	0	0	0	0
4355	ALL		637529.4	4272985	6.43E-08	1YrCancer	6.43E-08	0	0	0	0	0	0	0	0	0	0	0
4356	ALL		637279.4	4272876	3.01E-08	1YrCancer	3.01E-08	0	0	0	0	0	0	0	0	0	0	0
4357	ALL		637304.4	4272876	3.08E-08	1YrCancer	3.08E-08	0	0	0	0	0	0	0	0	0	0	0
4358	ALL		637329.4	4272876	3.16E-08	1YrCancer	3.16E-08	0	0	0	0	0	0	0	0	0	0	0
4359	ALL		637354.4	4272876	3.26E-08	1YrCancer	3.26E-08	0	0	0	0	0	0	0	0	0	0	0
4360	ALL		637379.4	4272876	3.38E-08	1YrCancer	3.38E-08	0	0	0	0	0	0	0	0	0	0	0
4361	ALL		637404.4	4272876	3.52E-08	1YrCancer	3.52E-08	0	0	0	0	0	0	0	0	0	0	0
4362	ALL		637429.4	4272876	3.70E-08	1YrCancer	3.70E-08	0	0	0	0	0	0	0	0	0	0	0
4363	ALL		637454.4	4272876	3.94E-08	1YrCancer	3.94E-08	0	0	0	0	0	0	0	0	0	0	0
4364	ALL		637479.4	4272876	4.27E-08	1YrCancer	4.27E-08	0	0	0	0	0	0	0	0	0	0	0
4365	ALL		637504.4	4272876	4.77E-08	1YrCancer	4.77E-08	0	0	0	0	0	0	0	0	0	0	0
4366	ALL		637529.4	4272876	5.59E-08	1YrCancer	5.59E-08	0	0	0	0	0	0	0	0	0	0	0
4367	ALL		637279.4	4272901	3.15E-08	1YrCancer	3.15E-08	0	0	0	0	0	0	0	0	0	0	0
4368	ALL		637304.4	4272901	3.22E-08	1YrCancer	3.22E-08	0	0	0	0	0	0	0	0	0	0	0

**Exported Risk Results - Golf Course

REC	GRP	NETID	X	Y	RISK_SUM	SCENARIO	INHAL_RIS	SOIL_RISK	DERMAL_R	MMILK_RI	WATER_RI	FISH_RISK	CROP_RISK	BEEF_RISK	DAIRY_RIS	PIG_RISK	CHICKEN_R	EGG_RISK
4369	ALL		637329.4	4272901	3.30E-08	1YrCancer	3.30E-08	0	0	0	0	0	0	0	0	0	0	0
4370	ALL		637354.4	4272901	3.39E-08	1YrCancer	3.39E-08	0	0	0	0	0	0	0	0	0	0	0
4371	ALL		637379.4	4272901	3.51E-08	1YrCancer	3.51E-08	0	0	0	0	0	0	0	0	0	0	0
4372	ALL		637404.4	4272901	3.65E-08	1YrCancer	3.65E-08	0	0	0	0	0	0	0	0	0	0	0
4373	ALL		637429.4	4272901	3.83E-08	1YrCancer	3.83E-08	0	0	0	0	0	0	0	0	0	0	0
4374	ALL		637454.4	4272901	4.07E-08	1YrCancer	4.07E-08	0	0	0	0	0	0	0	0	0	0	0
4375	ALL		637479.4	4272901	4.40E-08	1YrCancer	4.40E-08	0	0	0	0	0	0	0	0	0	0	0
4376	ALL		637504.4	4272901	4.89E-08	1YrCancer	4.89E-08	0	0	0	0	0	0	0	0	0	0	0
4377	ALL		637529.4	4272901	5.73E-08	1YrCancer	5.73E-08	0	0	0	0	0	0	0	0	0	0	0
4378	ALL		637279.4	4272926	3.33E-08	1YrCancer	3.33E-08	0	0	0	0	0	0	0	0	0	0	0
4379	ALL		637304.4	4272926	3.39E-08	1YrCancer	3.39E-08	0	0	0	0	0	0	0	0	0	0	0
4380	ALL		637329.4	4272926	3.47E-08	1YrCancer	3.47E-08	0	0	0	0	0	0	0	0	0	0	0
4381	ALL		637354.4	4272926	3.56E-08	1YrCancer	3.56E-08	0	0	0	0	0	0	0	0	0	0	0
4382	ALL		637379.4	4272926	3.67E-08	1YrCancer	3.67E-08	0	0	0	0	0	0	0	0	0	0	0
4383	ALL		637404.4	4272926	3.80E-08	1YrCancer	3.80E-08	0	0	0	0	0	0	0	0	0	0	0
4384	ALL		637429.4	4272926	3.98E-08	1YrCancer	3.98E-08	0	0	0	0	0	0	0	0	0	0	0
4385	ALL		637454.4	4272926	4.22E-08	1YrCancer	4.22E-08	0	0	0	0	0	0	0	0	0	0	0
4386	ALL		637479.4	4272926	4.55E-08	1YrCancer	4.55E-08	0	0	0	0	0	0	0	0	0	0	0
4387	ALL		637504.4	4272926	5.05E-08	1YrCancer	5.05E-08	0	0	0	0	0	0	0	0	0	0	0
4388	ALL		637529.4	4272926	5.89E-08	1YrCancer	5.89E-08	0	0	0	0	0	0	0	0	0	0	0
4389	ALL		636718.1	4273489	4.21E-08	1YrCancer	4.21E-08	0	0	0	0	0	0	0	0	0	0	0
4390	ALL		636743.1	4273489	4.47E-08	1YrCancer	4.47E-08	0	0	0	0	0	0	0	0	0	0	0
4391	ALL		636768.1	4273489	4.77E-08	1YrCancer	4.77E-08	0	0	0	0	0	0	0	0	0	0	0
4392	ALL		636793.1	4273489	5.14E-08	1YrCancer	5.14E-08	0	0	0	0	0	0	0	0	0	0	0
4393	ALL		636818.1	4273489	5.57E-08	1YrCancer	5.57E-08	0	0	0	0	0	0	0	0	0	0	0
4394	ALL		636843.1	4273489	6.12E-08	1YrCancer	6.12E-08	0	0	0	0	0	0	0	0	0	0	0
4395	ALL		636718.1	4273514	4.58E-08	1YrCancer	4.58E-08	0	0	0	0	0	0	0	0	0	0	0
4396	ALL		636743.1	4273514	4.92E-08	1YrCancer	4.92E-08	0	0	0	0	0	0	0	0	0	0	0
4397	ALL		636768.1	4273514	5.33E-08	1YrCancer	5.33E-08	0	0	0	0	0	0	0	0	0	0	0
4398	ALL		636793.1	4273514	5.83E-08	1YrCancer	5.83E-08	0	0	0	0	0	0	0	0	0	0	0
4399	ALL		636818.1	4273514	6.47E-08	1YrCancer	6.47E-08	0	0	0	0	0	0	0	0	0	0	0
4400	ALL		636843.1	4273514	7.30E-08	1YrCancer	7.30E-08	0	0	0	0	0	0	0	0	0	0	0
4401	ALL		636718.1	4273539	5.09E-08	1YrCancer	5.09E-08	0	0	0	0	0	0	0	0	0	0	0
4402	ALL		636743.1	4273539	5.56E-08	1YrCancer	5.56E-08	0	0	0	0	0	0	0	0	0	0	0
4403	ALL		636768.1	4273539	6.14E-08	1YrCancer	6.14E-08	0	0	0	0	0	0	0	0	0	0	0
4404	ALL		636793.1	4273539	6.89E-08	1YrCancer	6.89E-08	0	0	0	0	0	0	0	0	0	0	0
4405	ALL		636818.1	4273539	7.91E-08	1YrCancer	7.91E-08	0	0	0	0	0	0	0	0	0	0	0
4406	ALL		636843.1	4273539	9.38E-08	1YrCancer	9.38E-08	0	0	0	0	0	0	0	0	0	0	0
4407	ALL		636668.1	4273564	4.87E-08	1YrCancer	4.87E-08	0	0	0	0	0	0	0	0	0	0	0
4408	ALL		636693.1	4273564	5.30E-08	1YrCancer	5.30E-08	0	0	0	0	0	0	0	0	0	0	0
4409	ALL		636718.1	4273564	5.83E-08	1YrCancer	5.83E-08	0	0	0	0	0	0	0	0	0	0	0
4410	ALL		636743.1	4273564	6.51E-08	1YrCancer	6.51E-08	0	0	0	0	0	0	0	0	0	0	0
4411	ALL		636768.1	4273564	7.42E-08	1YrCancer	7.42E-08	0	0	0	0	0	0	0	0	0	0	0
4412	ALL		636793.1	4273564	8.68E-08	1YrCancer	8.68E-08	0	0	0	0	0	0	0	0	0	0	0
4413	ALL		636818.1	4273564	1.06E-07	1YrCancer	1.06E-07	0	0	0	0	0	0	0	0	0	0	0
4414	ALL		636843.1	4273564	1.40E-07	1YrCancer	1.40E-07	0	0	0	0	0	0	0	0	0	0	0

**Exported Risk Results - Golf Course

REC	GRP	NETID	X	Y	RISK_SUM	SCENARIO	INHAL_RIS	SOIL_RISK	DERMAL_R	MMILK_RI	WATER_RI	FISH_RISK	CROP_RISK	BEEF_RISK	DAIRY_RIS	PIG_RISK	CHICKEN_R	EGG_RISK
4415	ALL		636668.1	4273589	5.55E-08	1YrCancer	5.55E-08	0	0	0	0	0	0	0	0	0	0	0
4416	ALL		636693.1	4273589	6.16E-08	1YrCancer	6.16E-08	0	0	0	0	0	0	0	0	0	0	0
4417	ALL		636718.1	4273589	6.97E-08	1YrCancer	6.97E-08	0	0	0	0	0	0	0	0	0	0	0
4418	ALL		636743.1	4273589	8.08E-08	1YrCancer	8.08E-08	0	0	0	0	0	0	0	0	0	0	0
4419	ALL		636768.1	4273589	9.70E-08	1YrCancer	9.70E-08	0	0	0	0	0	0	0	0	0	0	0
4420	ALL		636793.1	4273589	1.23E-07	1YrCancer	1.23E-07	0	0	0	0	0	0	0	0	0	0	0
4421	ALL		636818.1	4273589	1.77E-07	1YrCancer	1.77E-07	0	0	0	0	0	0	0	0	0	0	0
4422	ALL		636843.1	4273589	1.58E-07	1YrCancer	1.58E-07	0	0	0	0	0	0	0	0	0	0	0
4423	ALL		636858.1	4273497	6.88E-08	1YrCancer	6.88E-08	0	0	0	0	0	0	0	0	0	0	0
4424	ALL		636858.1	4273522	8.59E-08	1YrCancer	8.59E-08	0	0	0	0	0	0	0	0	0	0	0
4425	ALL		636031.3	4272903	1.47E-08	1YrCancer	1.47E-08	0	0	0	0	0	0	0	0	0	0	0
4426	ALL		636056.3	4272903	1.50E-08	1YrCancer	1.50E-08	0	0	0	0	0	0	0	0	0	0	0
4427	ALL		636081.3	4272903	1.53E-08	1YrCancer	1.53E-08	0	0	0	0	0	0	0	0	0	0	0
4428	ALL		636106.3	4272903	1.56E-08	1YrCancer	1.56E-08	0	0	0	0	0	0	0	0	0	0	0
4429	ALL		636131.3	4272903	1.59E-08	1YrCancer	1.59E-08	0	0	0	0	0	0	0	0	0	0	0
4430	ALL		636031.3	4272928	1.61E-08	1YrCancer	1.61E-08	0	0	0	0	0	0	0	0	0	0	0
4431	ALL		636056.3	4272928	1.64E-08	1YrCancer	1.64E-08	0	0	0	0	0	0	0	0	0	0	0
4432	ALL		636081.3	4272928	1.68E-08	1YrCancer	1.68E-08	0	0	0	0	0	0	0	0	0	0	0
4433	ALL		636106.3	4272928	1.71E-08	1YrCancer	1.71E-08	0	0	0	0	0	0	0	0	0	0	0
4434	ALL		636131.3	4272928	1.74E-08	1YrCancer	1.74E-08	0	0	0	0	0	0	0	0	0	0	0
4435	ALL		635782.3	4272925	1.20E-08	1YrCancer	1.20E-08	0	0	0	0	0	0	0	0	0	0	0
4436	ALL		635457.3	4272950	6.45E-09	1YrCancer	6.45E-09	0	0	0	0	0	0	0	0	0	0	0
4437	ALL		635482.3	4272950	6.73E-09	1YrCancer	6.73E-09	0	0	0	0	0	0	0	0	0	0	0
4438	ALL		635507.3	4272950	7.06E-09	1YrCancer	7.06E-09	0	0	0	0	0	0	0	0	0	0	0
4439	ALL		635532.3	4272950	7.41E-09	1YrCancer	7.41E-09	0	0	0	0	0	0	0	0	0	0	0
4440	ALL		635557.3	4272950	7.80E-09	1YrCancer	7.80E-09	0	0	0	0	0	0	0	0	0	0	0
4441	ALL		635582.3	4272950	8.25E-09	1YrCancer	8.25E-09	0	0	0	0	0	0	0	0	0	0	0
4442	ALL		635607.3	4272950	8.76E-09	1YrCancer	8.76E-09	0	0	0	0	0	0	0	0	0	0	0
4443	ALL		635632.3	4272950	9.31E-09	1YrCancer	9.31E-09	0	0	0	0	0	0	0	0	0	0	0
4444	ALL		635657.3	4272950	9.89E-09	1YrCancer	9.89E-09	0	0	0	0	0	0	0	0	0	0	0
4445	ALL		635682.3	4272950	1.05E-08	1YrCancer	1.05E-08	0	0	0	0	0	0	0	0	0	0	0
4446	ALL		635707.3	4272950	1.12E-08	1YrCancer	1.12E-08	0	0	0	0	0	0	0	0	0	0	0
4447	ALL		635732.3	4272950	1.18E-08	1YrCancer	1.18E-08	0	0	0	0	0	0	0	0	0	0	0
4448	ALL		635757.3	4272950	1.25E-08	1YrCancer	1.25E-08	0	0	0	0	0	0	0	0	0	0	0
4449	ALL		635782.3	4272950	1.32E-08	1YrCancer	1.32E-08	0	0	0	0	0	0	0	0	0	0	0
4450	ALL		635457.3	4272900	6.15E-09	1YrCancer	6.15E-09	0	0	0	0	0	0	0	0	0	0	0
4451	ALL		635482.3	4272900	6.39E-09	1YrCancer	6.39E-09	0	0	0	0	0	0	0	0	0	0	0
4452	ALL		635507.3	4272900	6.65E-09	1YrCancer	6.65E-09	0	0	0	0	0	0	0	0	0	0	0
4453	ALL		635532.3	4272900	6.92E-09	1YrCancer	6.92E-09	0	0	0	0	0	0	0	0	0	0	0
4454	ALL		635557.3	4272900	7.23E-09	1YrCancer	7.23E-09	0	0	0	0	0	0	0	0	0	0	0
4455	ALL		635582.3	4272900	7.57E-09	1YrCancer	7.57E-09	0	0	0	0	0	0	0	0	0	0	0
4456	ALL		635607.3	4272900	7.93E-09	1YrCancer	7.93E-09	0	0	0	0	0	0	0	0	0	0	0
4457	ALL		635632.3	4272900	8.33E-09	1YrCancer	8.33E-09	0	0	0	0	0	0	0	0	0	0	0
4458	ALL		635657.3	4272900	8.75E-09	1YrCancer	8.75E-09	0	0	0	0	0	0	0	0	0	0	0
4459	ALL		635682.3	4272900	9.20E-09	1YrCancer	9.20E-09	0	0	0	0	0	0	0	0	0	0	0
4460	ALL		635707.3	4272900	9.66E-09	1YrCancer	9.66E-09	0	0	0	0	0	0	0	0	0	0	0

**Exported Risk Results - Golf Course

REC	GRP	NETID	X	Y	RISK_SUM	SCENARIO	INHAL_RIS	SOIL_RISK	DERMAL_R	MMILK_RI	WATER_RI	FISH_RISK	CROP_RISK	BEEF_RISK	DAIRY_RIS	PIG_RISK	CHICKEN_R	EGG_RISK
4461	ALL		635732.3	4272900	1.01E-08	1YrCancer	1.01E-08	0	0	0	0	0	0	0	0	0	0	0
4462	ALL		635757.3	4272900	1.06E-08	1YrCancer	1.06E-08	0	0	0	0	0	0	0	0	0	0	0
4463	ALL		635782.3	4272900	1.11E-08	1YrCancer	1.11E-08	0	0	0	0	0	0	0	0	0	0	0
4464	ALL		635457.3	4272925	6.29E-09	1YrCancer	6.29E-09	0	0	0	0	0	0	0	0	0	0	0
4465	ALL		635482.3	4272925	6.56E-09	1YrCancer	6.56E-09	0	0	0	0	0	0	0	0	0	0	0
4466	ALL		635507.3	4272925	6.84E-09	1YrCancer	6.84E-09	0	0	0	0	0	0	0	0	0	0	0
4467	ALL		635532.3	4272925	7.15E-09	1YrCancer	7.15E-09	0	0	0	0	0	0	0	0	0	0	0
4468	ALL		635557.3	4272925	7.49E-09	1YrCancer	7.49E-09	0	0	0	0	0	0	0	0	0	0	0
4469	ALL		635582.3	4272925	7.88E-09	1YrCancer	7.88E-09	0	0	0	0	0	0	0	0	0	0	0
4470	ALL		635607.3	4272925	8.30E-09	1YrCancer	8.30E-09	0	0	0	0	0	0	0	0	0	0	0
4471	ALL		635632.3	4272925	8.77E-09	1YrCancer	8.77E-09	0	0	0	0	0	0	0	0	0	0	0
4472	ALL		635657.3	4272925	9.26E-09	1YrCancer	9.26E-09	0	0	0	0	0	0	0	0	0	0	0
4473	ALL		635682.3	4272925	9.78E-09	1YrCancer	9.78E-09	0	0	0	0	0	0	0	0	0	0	0
4474	ALL		635707.3	4272925	1.03E-08	1YrCancer	1.03E-08	0	0	0	0	0	0	0	0	0	0	0
4475	ALL		635732.3	4272925	1.09E-08	1YrCancer	1.09E-08	0	0	0	0	0	0	0	0	0	0	0
4476	ALL		635757.3	4272925	1.14E-08	1YrCancer	1.14E-08	0	0	0	0	0	0	0	0	0	0	0
4477	ALL		636007.3	4272926	1.56E-08	1YrCancer	1.56E-08	0	0	0	0	0	0	0	0	0	0	0
4478	ALL		635807.3	4272951	1.39E-08	1YrCancer	1.39E-08	0	0	0	0	0	0	0	0	0	0	0
4479	ALL		635832.3	4272951	1.45E-08	1YrCancer	1.45E-08	0	0	0	0	0	0	0	0	0	0	0
4480	ALL		635857.3	4272951	1.51E-08	1YrCancer	1.51E-08	0	0	0	0	0	0	0	0	0	0	0
4481	ALL		635882.3	4272951	1.56E-08	1YrCancer	1.56E-08	0	0	0	0	0	0	0	0	0	0	0
4482	ALL		635907.3	4272951	1.60E-08	1YrCancer	1.60E-08	0	0	0	0	0	0	0	0	0	0	0
4483	ALL		635932.3	4272951	1.64E-08	1YrCancer	1.64E-08	0	0	0	0	0	0	0	0	0	0	0
4484	ALL		635957.3	4272951	1.68E-08	1YrCancer	1.68E-08	0	0	0	0	0	0	0	0	0	0	0
4485	ALL		635982.3	4272951	1.72E-08	1YrCancer	1.72E-08	0	0	0	0	0	0	0	0	0	0	0
4486	ALL		636007.3	4272951	1.75E-08	1YrCancer	1.75E-08	0	0	0	0	0	0	0	0	0	0	0
4487	ALL		635807.3	4272901	1.16E-08	1YrCancer	1.16E-08	0	0	0	0	0	0	0	0	0	0	0
4488	ALL		635832.3	4272901	1.20E-08	1YrCancer	1.20E-08	0	0	0	0	0	0	0	0	0	0	0
4489	ALL		635857.3	4272901	1.24E-08	1YrCancer	1.24E-08	0	0	0	0	0	0	0	0	0	0	0
4490	ALL		635882.3	4272901	1.28E-08	1YrCancer	1.28E-08	0	0	0	0	0	0	0	0	0	0	0
4491	ALL		635907.3	4272901	1.32E-08	1YrCancer	1.32E-08	0	0	0	0	0	0	0	0	0	0	0
4492	ALL		635932.3	4272901	1.34E-08	1YrCancer	1.34E-08	0	0	0	0	0	0	0	0	0	0	0
4493	ALL		635957.3	4272901	1.37E-08	1YrCancer	1.37E-08	0	0	0	0	0	0	0	0	0	0	0
4494	ALL		635982.3	4272901	1.40E-08	1YrCancer	1.40E-08	0	0	0	0	0	0	0	0	0	0	0
4495	ALL		636007.3	4272901	1.43E-08	1YrCancer	1.43E-08	0	0	0	0	0	0	0	0	0	0	0
4496	ALL		635807.3	4272926	1.26E-08	1YrCancer	1.26E-08	0	0	0	0	0	0	0	0	0	0	0
4497	ALL		635832.3	4272926	1.31E-08	1YrCancer	1.31E-08	0	0	0	0	0	0	0	0	0	0	0
4498	ALL		635857.3	4272926	1.35E-08	1YrCancer	1.35E-08	0	0	0	0	0	0	0	0	0	0	0
4499	ALL		635882.3	4272926	1.40E-08	1YrCancer	1.40E-08	0	0	0	0	0	0	0	0	0	0	0
4500	ALL		635907.3	4272926	1.44E-08	1YrCancer	1.44E-08	0	0	0	0	0	0	0	0	0	0	0
4501	ALL		635932.3	4272926	1.47E-08	1YrCancer	1.47E-08	0	0	0	0	0	0	0	0	0	0	0
4502	ALL		635957.3	4272926	1.50E-08	1YrCancer	1.50E-08	0	0	0	0	0	0	0	0	0	0	0
4503	ALL		635982.3	4272926	1.53E-08	1YrCancer	1.53E-08	0	0	0	0	0	0	0	0	0	0	0
4504	ALL		636140	4272938	1.83E-08	1YrCancer	1.83E-08	0	0	0	0	0	0	0	0	0	0	0
4505	ALL		636140	4272854	1.39E-08	1YrCancer	1.39E-08	0	0	0	0	0	0	0	0	0	0	0
4506	ALL		636140	4272879	1.48E-08	1YrCancer	1.48E-08	0	0	0	0	0	0	0	0	0	0	0

**Exported Risk Results - Golf Course

REC	GRP	NETID	X	Y	RISK_SUM	SCENARIO	INHAL_RIS	SOIL_RISK	DERMAL_R	MMILK_RI	WATER_RI	FISH_RISK	CROP_RISK	BEEF_RISK	DAIRY_RIS	PIG_RISK	CHICKEN_R	EGG_RISK
4507	ALL		636140	4272904	1.60E-08	1YrCancer	1.60E-08	0	0	0	0	0	0	0	0	0	0	0
4508	ALL		637547	4273011	8.00E-08	1YrCancer	8.00E-08	0	0	0	0	0	0	0	0	0	0	0
4509	ALL		637547	4273036	8.61E-08	1YrCancer	8.61E-08	0	0	0	0	0	0	0	0	0	0	0
4510	ALL		637547	4273061	9.54E-08	1YrCancer	9.54E-08	0	0	0	0	0	0	0	0	0	0	0
4511	ALL		637547	4272961	7.29E-08	1YrCancer	7.29E-08	0	0	0	0	0	0	0	0	0	0	0
4512	ALL		637547	4272986	7.58E-08	1YrCancer	7.58E-08	0	0	0	0	0	0	0	0	0	0	0
4513	ALL		637304.1	4271235	4.62E-08	1YrCancer	4.62E-08	0	0	0	0	0	0	0	0	0	0	0
4514	ALL		637329.1	4271235	4.97E-08	1YrCancer	4.97E-08	0	0	0	0	0	0	0	0	0	0	0
4515	ALL		637354.1	4271235	5.36E-08	1YrCancer	5.36E-08	0	0	0	0	0	0	0	0	0	0	0
4516	ALL		637379.1	4271235	5.78E-08	1YrCancer	5.78E-08	0	0	0	0	0	0	0	0	0	0	0
4517	ALL		637404.1	4271235	6.24E-08	1YrCancer	6.24E-08	0	0	0	0	0	0	0	0	0	0	0
4518	ALL		637429.1	4271235	6.72E-08	1YrCancer	6.72E-08	0	0	0	0	0	0	0	0	0	0	0
4519	ALL		637462.9	4271227	7.52E-08	1YrCancer	7.52E-08	0	0	0	0	0	0	0	0	0	0	0
4520	ALL		637487.9	4271227	7.97E-08	1YrCancer	7.97E-08	0	0	0	0	0	0	0	0	0	0	0
4521	ALL		637654.1	4271235	9.37E-08	1YrCancer	9.37E-08	0	0	0	0	0	0	0	0	0	0	0
4522	ALL		637679.1	4271235	9.23E-08	1YrCancer	9.23E-08	0	0	0	0	0	0	0	0	0	0	0
4523	ALL		637704.1	4271235	9.02E-08	1YrCancer	9.02E-08	0	0	0	0	0	0	0	0	0	0	0
4524	ALL		637729.1	4271235	8.79E-08	1YrCancer	8.79E-08	0	0	0	0	0	0	0	0	0	0	0
4525	ALL		637754.1	4271235	8.51E-08	1YrCancer	8.51E-08	0	0	0	0	0	0	0	0	0	0	0
4526	ALL		637779.1	4271235	8.28E-08	1YrCancer	8.28E-08	0	0	0	0	0	0	0	0	0	0	0
4527	ALL		637804.1	4271235	8.13E-08	1YrCancer	8.13E-08	0	0	0	0	0	0	0	0	0	0	0
4528	ALL		637829.1	4271235	8.05E-08	1YrCancer	8.05E-08	0	0	0	0	0	0	0	0	0	0	0
4529	ALL		637300.2	4271264	4.44E-08	1YrCancer	4.44E-08	0	0	0	0	0	0	0	0	0	0	0
4530	ALL		637325.2	4271264	4.76E-08	1YrCancer	4.76E-08	0	0	0	0	0	0	0	0	0	0	0
4531	ALL		637350.2	4271264	5.10E-08	1YrCancer	5.10E-08	0	0	0	0	0	0	0	0	0	0	0
4532	ALL		637375.2	4271264	5.47E-08	1YrCancer	5.47E-08	0	0	0	0	0	0	0	0	0	0	0
4533	ALL		637400.2	4271264	5.85E-08	1YrCancer	5.85E-08	0	0	0	0	0	0	0	0	0	0	0
4534	ALL		637425.2	4271264	6.25E-08	1YrCancer	6.25E-08	0	0	0	0	0	0	0	0	0	0	0
4535	ALL		637458.9	4271256	6.91E-08	1YrCancer	6.91E-08	0	0	0	0	0	0	0	0	0	0	0
4536	ALL		637483.9	4271256	7.28E-08	1YrCancer	7.28E-08	0	0	0	0	0	0	0	0	0	0	0
4537	ALL		637650.2	4271264	8.55E-08	1YrCancer	8.55E-08	0	0	0	0	0	0	0	0	0	0	0
4538	ALL		637675.2	4271264	8.51E-08	1YrCancer	8.51E-08	0	0	0	0	0	0	0	0	0	0	0
4539	ALL		637700.2	4271264	8.41E-08	1YrCancer	8.41E-08	0	0	0	0	0	0	0	0	0	0	0
4540	ALL		637725.2	4271264	8.26E-08	1YrCancer	8.26E-08	0	0	0	0	0	0	0	0	0	0	0
4541	ALL		637750.2	4271264	8.09E-08	1YrCancer	8.09E-08	0	0	0	0	0	0	0	0	0	0	0
4542	ALL		637775.2	4271264	7.93E-08	1YrCancer	7.93E-08	0	0	0	0	0	0	0	0	0	0	0
4543	ALL		637800.2	4271264	7.80E-08	1YrCancer	7.80E-08	0	0	0	0	0	0	0	0	0	0	0
4544	ALL		637825.2	4271264	7.71E-08	1YrCancer	7.71E-08	0	0	0	0	0	0	0	0	0	0	0
4545	ALL		637300.2	4271289	4.33E-08	1YrCancer	4.33E-08	0	0	0	0	0	0	0	0	0	0	0
4546	ALL		637325.2	4271289	4.62E-08	1YrCancer	4.62E-08	0	0	0	0	0	0	0	0	0	0	0
4547	ALL		637350.2	4271289	4.93E-08	1YrCancer	4.93E-08	0	0	0	0	0	0	0	0	0	0	0
4548	ALL		637375.2	4271289	5.26E-08	1YrCancer	5.26E-08	0	0	0	0	0	0	0	0	0	0	0
4549	ALL		637400.2	4271289	5.59E-08	1YrCancer	5.59E-08	0	0	0	0	0	0	0	0	0	0	0
4550	ALL		637425.2	4271289	5.94E-08	1YrCancer	5.94E-08	0	0	0	0	0	0	0	0	0	0	0
4551	ALL		637458.9	4271281	6.51E-08	1YrCancer	6.51E-08	0	0	0	0	0	0	0	0	0	0	0
4552	ALL		637483.9	4271281	6.78E-08	1YrCancer	6.78E-08	0	0	0	0	0	0	0	0	0	0	0

**Exported Risk Results - Golf Course

REC	GRP	NETID	X	Y	RISK_SUM	SCENARIO	INHAL_RIS	SOIL_RISK	DERMAL_R	MMILK_RI	WATER_RI	FISH_RISK	CROP_RISK	BEEF_RISK	DAIRY_RIS	PIG_RISK	CHICKEN_R	EGG_RISK
4553	ALL		637650.2	4271289	7.96E-08	1YrCancer	7.96E-08	0	0	0	0	0	0	0	0	0	0	0
4554	ALL		637675.2	4271289	7.96E-08	1YrCancer	7.96E-08	0	0	0	0	0	0	0	0	0	0	0
4555	ALL		637700.2	4271289	7.91E-08	1YrCancer	7.91E-08	0	0	0	0	0	0	0	0	0	0	0
4556	ALL		637725.2	4271289	7.82E-08	1YrCancer	7.82E-08	0	0	0	0	0	0	0	0	0	0	0
4557	ALL		637750.2	4271289	7.72E-08	1YrCancer	7.72E-08	0	0	0	0	0	0	0	0	0	0	0
4558	ALL		637775.2	4271289	7.61E-08	1YrCancer	7.61E-08	0	0	0	0	0	0	0	0	0	0	0
4559	ALL		637800.2	4271289	7.50E-08	1YrCancer	7.50E-08	0	0	0	0	0	0	0	0	0	0	0
4560	ALL		637825.2	4271289	7.42E-08	1YrCancer	7.42E-08	0	0	0	0	0	0	0	0	0	0	0
4561	ALL		637300.2	4271314	4.22E-08	1YrCancer	4.22E-08	0	0	0	0	0	0	0	0	0	0	0
4562	ALL		637325.2	4271314	4.49E-08	1YrCancer	4.49E-08	0	0	0	0	0	0	0	0	0	0	0
4563	ALL		637350.2	4271314	4.77E-08	1YrCancer	4.77E-08	0	0	0	0	0	0	0	0	0	0	0
4564	ALL		637375.2	4271314	5.06E-08	1YrCancer	5.06E-08	0	0	0	0	0	0	0	0	0	0	0
4565	ALL		637400.2	4271314	5.35E-08	1YrCancer	5.35E-08	0	0	0	0	0	0	0	0	0	0	0
4566	ALL		637425.2	4271314	5.66E-08	1YrCancer	5.66E-08	0	0	0	0	0	0	0	0	0	0	0
4567	ALL		637458.9	4271306	6.14E-08	1YrCancer	6.14E-08	0	0	0	0	0	0	0	0	0	0	0
4568	ALL		637483.9	4271306	6.34E-08	1YrCancer	6.34E-08	0	0	0	0	0	0	0	0	0	0	0
4569	ALL		637650.2	4271314	7.37E-08	1YrCancer	7.37E-08	0	0	0	0	0	0	0	0	0	0	0
4570	ALL		637675.2	4271314	7.48E-08	1YrCancer	7.48E-08	0	0	0	0	0	0	0	0	0	0	0
4571	ALL		637700.2	4271314	7.47E-08	1YrCancer	7.47E-08	0	0	0	0	0	0	0	0	0	0	0
4572	ALL		637725.2	4271314	7.42E-08	1YrCancer	7.42E-08	0	0	0	0	0	0	0	0	0	0	0
4573	ALL		637750.2	4271314	7.37E-08	1YrCancer	7.37E-08	0	0	0	0	0	0	0	0	0	0	0
4574	ALL		637775.2	4271314	7.29E-08	1YrCancer	7.29E-08	0	0	0	0	0	0	0	0	0	0	0
4575	ALL		637800.2	4271314	7.21E-08	1YrCancer	7.21E-08	0	0	0	0	0	0	0	0	0	0	0

**HARP - Air Dispersion Modeling and Risk Tool v19121
**2/16/2021
**Exported Risk Results - Golf Course

REC	GRP	NETID	X	Y	SCENARIO CV	CNS	IMMUN	KIDNEY	GILV	REPRO/DE	RESP	SKIN	EYE	BONE/TEE	ENDO	BLOOD	ODOR	GENERAL	MAXHI
1	ALL		637147.5	4269990	NonCance	0	0	0	0	0	1.16E-05	0	0	0	0	0	0	0	1.16E-05
2	ALL		637172.5	4269990	NonCance	0	0	0	0	0	1.22E-05	0	0	0	0	0	0	0	1.22E-05
3	ALL		637197.5	4269990	NonCance	0	0	0	0	0	1.29E-05	0	0	0	0	0	0	0	1.29E-05
4	ALL		637222.5	4269990	NonCance	0	0	0	0	0	1.37E-05	0	0	0	0	0	0	0	1.37E-05
5	ALL		637247.5	4269990	NonCance	0	0	0	0	0	1.46E-05	0	0	0	0	0	0	0	1.46E-05
6	ALL		637272.5	4269990	NonCance	0	0	0	0	0	1.56E-05	0	0	0	0	0	0	0	1.56E-05
7	ALL		637297.5	4269990	NonCance	0	0	0	0	0	1.67E-05	0	0	0	0	0	0	0	1.67E-05
8	ALL		637322.5	4269990	NonCance	0	0	0	0	0	1.79E-05	0	0	0	0	0	0	0	1.79E-05
9	ALL		637347.5	4269990	NonCance	0	0	0	0	0	1.90E-05	0	0	0	0	0	0	0	1.90E-05
10	ALL		637447.5	4269990	NonCance	0	0	0	0	0	2.88E-05	0	0	0	0	0	0	0	2.88E-05
11	ALL		637472.5	4269990	NonCance	0	0	0	0	0	3.20E-05	0	0	0	0	0	0	0	3.20E-05
12	ALL		637497.5	4269990	NonCance	0	0	0	0	0	3.50E-05	0	0	0	0	0	0	0	3.50E-05
13	ALL		637522.5	4269990	NonCance	0	0	0	0	0	3.75E-05	0	0	0	0	0	0	0	3.75E-05
14	ALL		637547.5	4269990	NonCance	0	0	0	0	0	3.92E-05	0	0	0	0	0	0	0	3.92E-05
15	ALL		637572.5	4269990	NonCance	0	0	0	0	0	4.02E-05	0	0	0	0	0	0	0	4.02E-05
16	ALL		637597.5	4269990	NonCance	0	0	0	0	0	4.04E-05	0	0	0	0	0	0	0	4.04E-05
17	ALL		637622.5	4269990	NonCance	0	0	0	0	0	4.02E-05	0	0	0	0	0	0	0	4.02E-05
18	ALL		637147.5	4270015	NonCance	0	0	0	0	0	1.21E-05	0	0	0	0	0	0	0	1.21E-05
19	ALL		637172.5	4270015	NonCance	0	0	0	0	0	1.27E-05	0	0	0	0	0	0	0	1.27E-05
20	ALL		637197.5	4270015	NonCance	0	0	0	0	0	1.35E-05	0	0	0	0	0	0	0	1.35E-05
21	ALL		637222.5	4270015	NonCance	0	0	0	0	0	1.44E-05	0	0	0	0	0	0	0	1.44E-05
22	ALL		637247.5	4270015	NonCance	0	0	0	0	0	1.53E-05	0	0	0	0	0	0	0	1.53E-05
23	ALL		637272.5	4270015	NonCance	0	0	0	0	0	1.65E-05	0	0	0	0	0	0	0	1.65E-05
24	ALL		637297.5	4270015	NonCance	0	0	0	0	0	1.78E-05	0	0	0	0	0	0	0	1.78E-05
25	ALL		637322.5	4270015	NonCance	0	0	0	0	0	1.91E-05	0	0	0	0	0	0	0	1.91E-05
26	ALL		637347.5	4270015	NonCance	0	0	0	0	0	2.05E-05	0	0	0	0	0	0	0	2.05E-05
27	ALL		637447.5	4270015	NonCance	0	0	0	0	0	3.35E-05	0	0	0	0	0	0	0	3.35E-05
28	ALL		637472.5	4270015	NonCance	0	0	0	0	0	3.80E-05	0	0	0	0	0	0	0	3.80E-05
29	ALL		637497.5	4270015	NonCance	0	0	0	0	0	4.21E-05	0	0	0	0	0	0	0	4.21E-05
30	ALL		637522.5	4270015	NonCance	0	0	0	0	0	4.50E-05	0	0	0	0	0	0	0	4.50E-05
31	ALL		637547.5	4270015	NonCance	0	0	0	0	0	4.65E-05	0	0	0	0	0	0	0	4.65E-05
32	ALL		637572.5	4270015	NonCance	0	0	0	0	0	4.71E-05	0	0	0	0	0	0	0	4.71E-05
33	ALL		637597.5	4270015	NonCance	0	0	0	0	0	4.69E-05	0	0	0	0	0	0	0	4.69E-05
34	ALL		637622.5	4270015	NonCance	0	0	0	0	0	4.61E-05	0	0	0	0	0	0	0	4.61E-05
35	ALL		637147.5	4270040	NonCance	0	0	0	0	0	1.26E-05	0	0	0	0	0	0	0	1.26E-05
36	ALL		637172.5	4270040	NonCance	0	0	0	0	0	1.33E-05	0	0	0	0	0	0	0	1.33E-05
37	ALL		637197.5	4270040	NonCance	0	0	0	0	0	1.42E-05	0	0	0	0	0	0	0	1.42E-05
38	ALL		637222.5	4270040	NonCance	0	0	0	0	0	1.51E-05	0	0	0	0	0	0	0	1.51E-05
39	ALL		637247.5	4270040	NonCance	0	0	0	0	0	1.62E-05	0	0	0	0	0	0	0	1.62E-05
40	ALL		637272.5	4270040	NonCance	0	0	0	0	0	1.74E-05	0	0	0	0	0	0	0	1.74E-05
41	ALL		637297.5	4270040	NonCance	0	0	0	0	0	1.89E-05	0	0	0	0	0	0	0	1.89E-05
42	ALL		637322.5	4270040	NonCance	0	0	0	0	0	2.05E-05	0	0	0	0	0	0	0	2.05E-05
43	ALL		637347.5	4270040	NonCance	0	0	0	0	0	2.22E-05	0	0	0	0	0	0	0	2.22E-05
44	ALL		637447.5	4270040	NonCance	0	0	0	0	0	4.04E-05	0	0	0	0	0	0	0	4.04E-05
45	ALL		637472.5	4270040	NonCance	0	0	0	0	0	4.73E-05	0	0	0	0	0	0	0	4.73E-05
46	ALL		637497.5	4270040	NonCance	0	0	0	0	0	5.28E-05	0	0	0	0	0	0	0	5.28E-05
47	ALL		637522.5	4270040	NonCance	0	0	0	0	0	5.58E-05	0	0	0	0	0	0	0	5.58E-05
48	ALL		637547.5	4270040	NonCance	0	0	0	0	0	5.68E-05	0	0	0	0	0	0	0	5.68E-05
49	ALL		637572.5	4270040	NonCance	0	0	0	0	0	5.65E-05	0	0	0	0	0	0	0	5.65E-05

**Exported Risk Results - Golf Course

REC	GRP	NETID	X	Y	SCENARIO	CV	CNS	IMMUN	KIDNEY	GILV	REPRO/DE	RESP	SKIN	EYE	BONE/TEET	ENDO	BLOOD	ODOR	GENERAL	MAXHI
50	ALL		637597.5	4270040	NonCance	0	0	0	0	0	0	5.54E-05	0	0	0	0	0	0	0	5.54E-05
51	ALL		637622.5	4270040	NonCance	0	0	0	0	0	0	5.36E-05	0	0	0	0	0	0	0	5.36E-05
52	ALL		637647.5	4270040	NonCance	0	0	0	0	0	0	5.14E-05	0	0	0	0	0	0	0	5.14E-05
53	ALL		637672.5	4270040	NonCance	0	0	0	0	0	0	4.89E-05	0	0	0	0	0	0	0	4.89E-05
54	ALL		637697.5	4270040	NonCance	0	0	0	0	0	0	4.64E-05	0	0	0	0	0	0	0	4.64E-05
55	ALL		637722.5	4270040	NonCance	0	0	0	0	0	0	4.39E-05	0	0	0	0	0	0	0	4.39E-05
56	ALL		637747.5	4270040	NonCance	0	0	0	0	0	0	4.15E-05	0	0	0	0	0	0	0	4.15E-05
57	ALL		637772.5	4270040	NonCance	0	0	0	0	0	0	3.92E-05	0	0	0	0	0	0	0	3.92E-05
58	ALL		637797.5	4270040	NonCance	0	0	0	0	0	0	3.70E-05	0	0	0	0	0	0	0	3.70E-05
59	ALL		637822.5	4270040	NonCance	0	0	0	0	0	0	3.50E-05	0	0	0	0	0	0	0	3.50E-05
60	ALL		637147.5	4270065	NonCance	0	0	0	0	0	0	1.31E-05	0	0	0	0	0	0	0	1.31E-05
61	ALL		637172.5	4270065	NonCance	0	0	0	0	0	0	1.39E-05	0	0	0	0	0	0	0	1.39E-05
62	ALL		637197.5	4270065	NonCance	0	0	0	0	0	0	1.48E-05	0	0	0	0	0	0	0	1.48E-05
63	ALL		637222.5	4270065	NonCance	0	0	0	0	0	0	1.59E-05	0	0	0	0	0	0	0	1.59E-05
64	ALL		637247.5	4270065	NonCance	0	0	0	0	0	0	1.71E-05	0	0	0	0	0	0	0	1.71E-05
65	ALL		637272.5	4270065	NonCance	0	0	0	0	0	0	1.85E-05	0	0	0	0	0	0	0	1.85E-05
66	ALL		637297.5	4270065	NonCance	0	0	0	0	0	0	2.02E-05	0	0	0	0	0	0	0	2.02E-05
67	ALL		637322.5	4270065	NonCance	0	0	0	0	0	0	2.21E-05	0	0	0	0	0	0	0	2.21E-05
68	ALL		637347.5	4270065	NonCance	0	0	0	0	0	0	2.41E-05	0	0	0	0	0	0	0	2.41E-05
69	ALL		637422.5	4270065	NonCance	0	0	0	0	0	0	3.97E-05	0	0	0	0	0	0	0	3.97E-05
70	ALL		637447.5	4270065	NonCance	0	0	0	0	0	0	5.16E-05	0	0	0	0	0	0	0	5.16E-05
71	ALL		637472.5	4270065	NonCance	0	0	0	0	0	0	6.38E-05	0	0	0	0	0	0	0	6.38E-05
72	ALL		637497.5	4270065	NonCance	0	0	0	0	0	0	7.07E-05	0	0	0	0	0	0	0	7.07E-05
73	ALL		637522.5	4270065	NonCance	0	0	0	0	0	0	7.28E-05	0	0	0	0	0	0	0	7.28E-05
74	ALL		637547.5	4270065	NonCance	0	0	0	0	0	0	7.20E-05	0	0	0	0	0	0	0	7.20E-05
75	ALL		637572.5	4270065	NonCance	0	0	0	0	0	0	6.99E-05	0	0	0	0	0	0	0	6.99E-05
76	ALL		637597.5	4270065	NonCance	0	0	0	0	0	0	6.70E-05	0	0	0	0	0	0	0	6.70E-05
77	ALL		637622.5	4270065	NonCance	0	0	0	0	0	0	6.35E-05	0	0	0	0	0	0	0	6.35E-05
78	ALL		637647.5	4270065	NonCance	0	0	0	0	0	0	5.98E-05	0	0	0	0	0	0	0	5.98E-05
79	ALL		637672.5	4270065	NonCance	0	0	0	0	0	0	5.61E-05	0	0	0	0	0	0	0	5.61E-05
80	ALL		637697.5	4270065	NonCance	0	0	0	0	0	0	5.24E-05	0	0	0	0	0	0	0	5.24E-05
81	ALL		637722.5	4270065	NonCance	0	0	0	0	0	0	4.90E-05	0	0	0	0	0	0	0	4.90E-05
82	ALL		637747.5	4270065	NonCance	0	0	0	0	0	0	4.57E-05	0	0	0	0	0	0	0	4.57E-05
83	ALL		637772.5	4270065	NonCance	0	0	0	0	0	0	4.28E-05	0	0	0	0	0	0	0	4.28E-05
84	ALL		637797.5	4270065	NonCance	0	0	0	0	0	0	4.01E-05	0	0	0	0	0	0	0	4.01E-05
85	ALL		637822.5	4270065	NonCance	0	0	0	0	0	0	3.76E-05	0	0	0	0	0	0	0	3.76E-05
86	ALL		637147.5	4270090	NonCance	0	0	0	0	0	0	1.37E-05	0	0	0	0	0	0	0	1.37E-05
87	ALL		637172.5	4270090	NonCance	0	0	0	0	0	0	1.46E-05	0	0	0	0	0	0	0	1.46E-05
88	ALL		637197.5	4270090	NonCance	0	0	0	0	0	0	1.56E-05	0	0	0	0	0	0	0	1.56E-05
89	ALL		637222.5	4270090	NonCance	0	0	0	0	0	0	1.67E-05	0	0	0	0	0	0	0	1.67E-05
90	ALL		637247.5	4270090	NonCance	0	0	0	0	0	0	1.81E-05	0	0	0	0	0	0	0	1.81E-05
91	ALL		637272.5	4270090	NonCance	0	0	0	0	0	0	1.97E-05	0	0	0	0	0	0	0	1.97E-05
92	ALL		637297.5	4270090	NonCance	0	0	0	0	0	0	2.17E-05	0	0	0	0	0	0	0	2.17E-05
93	ALL		637322.5	4270090	NonCance	0	0	0	0	0	0	2.39E-05	0	0	0	0	0	0	0	2.39E-05
94	ALL		637347.5	4270090	NonCance	0	0	0	0	0	0	2.63E-05	0	0	0	0	0	0	0	2.63E-05
95	ALL		637422.5	4270090	NonCance	0	0	0	0	0	0	4.93E-05	0	0	0	0	0	0	0	4.93E-05
96	ALL		637447.5	4270090	NonCance	0	0	0	0	0	0	7.60E-05	0	0	0	0	0	0	0	7.60E-05
97	ALL		637472.5	4270090	NonCance	0	0	0	0	0	0	0.0001	0	0	0	0	0	0	0	0.0001
98	ALL		637497.5	4270090	NonCance	0	0	0	0	0	0	0.000105	0	0	0	0	0	0	0	0.000105
99	ALL		637522.5	4270090	NonCance	0	0	0	0	0	0	0.000102	0	0	0	0	0	0	0	0.000102
100	ALL		637547.5	4270090	NonCance	0	0	0	0	0	0	9.64E-05	0	0	0	0	0	0	0	9.64E-05

**Exported Risk Results - Golf Course

REC	GRP	NETID	X	Y	SCENARIO	CV	CNS	IMMUN	KIDNEY	GILV	REPRO/DE	RESP	SKIN	EYE	BONE/TEET	ENDO	BLOOD	ODOR	GENERAL	MAXHI
101	ALL		637572.5	4270090	NonCance	0	0	0	0	0	0	9.03E-05	0	0	0	0	0	0	0	9.03E-05
102	ALL		637597.5	4270090	NonCance	0	0	0	0	0	0	8.38E-05	0	0	0	0	0	0	0	8.38E-05
103	ALL		637622.5	4270090	NonCance	0	0	0	0	0	0	7.73E-05	0	0	0	0	0	0	0	7.73E-05
104	ALL		637647.5	4270090	NonCance	0	0	0	0	0	0	7.11E-05	0	0	0	0	0	0	0	7.11E-05
105	ALL		637672.5	4270090	NonCance	0	0	0	0	0	0	6.51E-05	0	0	0	0	0	0	0	6.51E-05
106	ALL		637697.5	4270090	NonCance	0	0	0	0	0	0	5.98E-05	0	0	0	0	0	0	0	5.98E-05
107	ALL		637722.5	4270090	NonCance	0	0	0	0	0	0	5.50E-05	0	0	0	0	0	0	0	5.50E-05
108	ALL		637747.5	4270090	NonCance	0	0	0	0	0	0	5.07E-05	0	0	0	0	0	0	0	5.07E-05
109	ALL		637772.5	4270090	NonCance	0	0	0	0	0	0	4.69E-05	0	0	0	0	0	0	0	4.69E-05
110	ALL		637797.5	4270090	NonCance	0	0	0	0	0	0	4.35E-05	0	0	0	0	0	0	0	4.35E-05
111	ALL		637822.5	4270090	NonCance	0	0	0	0	0	0	4.06E-05	0	0	0	0	0	0	0	4.06E-05
112	ALL		637147.5	4270115	NonCance	0	0	0	0	0	0	1.42E-05	0	0	0	0	0	0	0	1.42E-05
113	ALL		637172.5	4270115	NonCance	0	0	0	0	0	0	1.52E-05	0	0	0	0	0	0	0	1.52E-05
114	ALL		637197.5	4270115	NonCance	0	0	0	0	0	0	1.63E-05	0	0	0	0	0	0	0	1.63E-05
115	ALL		637222.5	4270115	NonCance	0	0	0	0	0	0	1.76E-05	0	0	0	0	0	0	0	1.76E-05
116	ALL		637247.5	4270115	NonCance	0	0	0	0	0	0	1.91E-05	0	0	0	0	0	0	0	1.91E-05
117	ALL		637272.5	4270115	NonCance	0	0	0	0	0	0	2.10E-05	0	0	0	0	0	0	0	2.10E-05
118	ALL		637297.5	4270115	NonCance	0	0	0	0	0	0	2.30E-05	0	0	0	0	0	0	0	2.30E-05
119	ALL		637322.5	4270115	NonCance	0	0	0	0	0	0	2.54E-05	0	0	0	0	0	0	0	2.54E-05
120	ALL		637347.5	4270115	NonCance	0	0	0	0	0	0	2.88E-05	0	0	0	0	0	0	0	2.88E-05
121	ALL		637422.5	4270115	NonCance	0	0	0	0	0	0	6.58E-05	0	0	0	0	0	0	0	6.58E-05
122	ALL		637447.5	4270115	NonCance	0	0	0	0	0	0	8.27E-05	0	0	0	0	0	0	0	8.27E-05
123	ALL		637472.5	4270115	NonCance	0	0	0	0	0	0	0.00014	0	0	0	0	0	0	0	0.00014
124	ALL		637497.5	4270115	NonCance	0	0	0	0	0	0	0.000189	0	0	0	0	0	0	0	0.000189
125	ALL		637522.5	4270115	NonCance	0	0	0	0	0	0	0.000163	0	0	0	0	0	0	0	0.000163
126	ALL		637547.5	4270115	NonCance	0	0	0	0	0	0	0.000142	0	0	0	0	0	0	0	0.000142
127	ALL		637572.5	4270115	NonCance	0	0	0	0	0	0	0.000125	0	0	0	0	0	0	0	0.000125
128	ALL		637597.5	4270115	NonCance	0	0	0	0	0	0	0.000111	0	0	0	0	0	0	0	0.000111
129	ALL		637622.5	4270115	NonCance	0	0	0	0	0	0	9.79E-05	0	0	0	0	0	0	0	9.79E-05
130	ALL		637647.5	4270115	NonCance	0	0	0	0	0	0	8.68E-05	0	0	0	0	0	0	0	8.68E-05
131	ALL		637672.5	4270115	NonCance	0	0	0	0	0	0	7.72E-05	0	0	0	0	0	0	0	7.72E-05
132	ALL		637697.5	4270115	NonCance	0	0	0	0	0	0	6.91E-05	0	0	0	0	0	0	0	6.91E-05
133	ALL		637722.5	4270115	NonCance	0	0	0	0	0	0	6.23E-05	0	0	0	0	0	0	0	6.23E-05
134	ALL		637747.5	4270115	NonCance	0	0	0	0	0	0	5.66E-05	0	0	0	0	0	0	0	5.66E-05
135	ALL		637772.5	4270115	NonCance	0	0	0	0	0	0	5.17E-05	0	0	0	0	0	0	0	5.17E-05
136	ALL		637797.5	4270115	NonCance	0	0	0	0	0	0	4.74E-05	0	0	0	0	0	0	0	4.74E-05
137	ALL		637822.5	4270115	NonCance	0	0	0	0	0	0	4.38E-05	0	0	0	0	0	0	0	4.38E-05
138	ALL		637147.5	4270140	NonCance	0	0	0	0	0	0	1.48E-05	0	0	0	0	0	0	0	1.48E-05
139	ALL		637172.5	4270140	NonCance	0	0	0	0	0	0	1.59E-05	0	0	0	0	0	0	0	1.59E-05
140	ALL		637197.5	4270140	NonCance	0	0	0	0	0	0	1.71E-05	0	0	0	0	0	0	0	1.71E-05
141	ALL		637222.5	4270140	NonCance	0	0	0	0	0	0	1.85E-05	0	0	0	0	0	0	0	1.85E-05
142	ALL		637247.5	4270140	NonCance	0	0	0	0	0	0	2.02E-05	0	0	0	0	0	0	0	2.02E-05
143	ALL		637272.5	4270140	NonCance	0	0	0	0	0	0	2.22E-05	0	0	0	0	0	0	0	2.22E-05
144	ALL		637297.5	4270140	NonCance	0	0	0	0	0	0	2.44E-05	0	0	0	0	0	0	0	2.44E-05
145	ALL		637322.5	4270140	NonCance	0	0	0	0	0	0	2.70E-05	0	0	0	0	0	0	0	2.70E-05
146	ALL		637347.5	4270140	NonCance	0	0	0	0	0	0	3.13E-05	0	0	0	0	0	0	0	3.13E-05
147	ALL		637422.5	4270140	NonCance	0	0	0	0	0	0	8.63E-05	0	0	0	0	0	0	0	8.63E-05
148	ALL		637447.5	4270140	NonCance	0	0	0	0	0	0	0.000127	0	0	0	0	0	0	0	0.000127
149	ALL		637472.5	4270140	NonCance	0	0	0	0	0	0	0.000147	0	0	0	0	0	0	0	0.000147
150	ALL		637497.5	4270140	NonCance	0	0	0	0	0	0	0.000166	0	0	0	0	0	0	0	0.000166
151	ALL		637522.5	4270140	NonCance	0	0	0	0	0	0	0.00016	0	0	0	0	0	0	0	0.00016

**Exported Risk Results - Golf Course

REC	GRP	NETID	X	Y	SCENARIO	CV	CNS	IMMUN	KIDNEY	GILV	REPRO/DE	RESP	SKIN	EYE	BONE/TEET	ENDO	BLOOD	ODOR	GENERAL	MAXHI
152	ALL		637547.5	4270140	NonCance	0	0	0	0	0	0	0.000194	0	0	0	0	0	0	0	0.000194
153	ALL		637572.5	4270140	NonCance	0	0	0	0	0	0	0.000202	0	0	0	0	0	0	0	0.000202
154	ALL		637597.5	4270140	NonCance	0	0	0	0	0	0	0.000163	0	0	0	0	0	0	0	0.000163
155	ALL		637622.5	4270140	NonCance	0	0	0	0	0	0	0.000133	0	0	0	0	0	0	0	0.000133
156	ALL		637647.5	4270140	NonCance	0	0	0	0	0	0	0.000111	0	0	0	0	0	0	0	0.000111
157	ALL		637672.5	4270140	NonCance	0	0	0	0	0	0	9.43E-05	0	0	0	0	0	0	0	9.43E-05
158	ALL		637697.5	4270140	NonCance	0	0	0	0	0	0	8.15E-05	0	0	0	0	0	0	0	8.15E-05
159	ALL		637722.5	4270140	NonCance	0	0	0	0	0	0	7.16E-05	0	0	0	0	0	0	0	7.16E-05
160	ALL		637747.5	4270140	NonCance	0	0	0	0	0	0	6.37E-05	0	0	0	0	0	0	0	6.37E-05
161	ALL		637772.5	4270140	NonCance	0	0	0	0	0	0	5.72E-05	0	0	0	0	0	0	0	5.72E-05
162	ALL		637797.5	4270140	NonCance	0	0	0	0	0	0	5.19E-05	0	0	0	0	0	0	0	5.19E-05
163	ALL		637822.5	4270140	NonCance	0	0	0	0	0	0	4.75E-05	0	0	0	0	0	0	0	4.75E-05
164	ALL		637147.5	4270165	NonCance	0	0	0	0	0	0	1.54E-05	0	0	0	0	0	0	0	1.54E-05
165	ALL		637172.5	4270165	NonCance	0	0	0	0	0	0	1.65E-05	0	0	0	0	0	0	0	1.65E-05
166	ALL		637197.5	4270165	NonCance	0	0	0	0	0	0	1.78E-05	0	0	0	0	0	0	0	1.78E-05
167	ALL		637222.5	4270165	NonCance	0	0	0	0	0	0	1.94E-05	0	0	0	0	0	0	0	1.94E-05
168	ALL		637247.5	4270165	NonCance	0	0	0	0	0	0	2.12E-05	0	0	0	0	0	0	0	2.12E-05
169	ALL		637272.5	4270165	NonCance	0	0	0	0	0	0	2.35E-05	0	0	0	0	0	0	0	2.35E-05
170	ALL		637297.5	4270165	NonCance	0	0	0	0	0	0	2.60E-05	0	0	0	0	0	0	0	2.60E-05
171	ALL		637322.5	4270165	NonCance	0	0	0	0	0	0	2.90E-05	0	0	0	0	0	0	0	2.90E-05
172	ALL		637347.5	4270165	NonCance	0	0	0	0	0	0	3.41E-05	0	0	0	0	0	0	0	3.41E-05
173	ALL		637422.5	4270165	NonCance	0	0	0	0	0	0	9.30E-05	0	0	0	0	0	0	0	9.30E-05
174	ALL		637447.5	4270165	NonCance	0	0	0	0	0	0	0.000178	0	0	0	0	0	0	0	0.000178
175	ALL		637472.5	4270165	NonCance	0	0	0	0	0	0	0.000269	0	0	0	0	0	0	0	0.000269
176	ALL		637497.5	4270165	NonCance	0	0	0	0	0	0	0.000342	0	0	0	0	0	0	0	0.000342
177	ALL		637522.5	4270165	NonCance	0	0	0	0	0	0	0.0003	0	0	0	0	0	0	0	0.0003
178	ALL		637547.5	4270165	NonCance	0	0	0	0	0	0	0.000213	0	0	0	0	0	0	0	0.000213
179	ALL		637572.5	4270165	NonCance	0	0	0	0	0	0	0.000182	0	0	0	0	0	0	0	0.000182
180	ALL		637597.5	4270165	NonCance	0	0	0	0	0	0	0.000216	0	0	0	0	0	0	0	0.000216
181	ALL		637622.5	4270165	NonCance	0	0	0	0	0	0	0.000209	0	0	0	0	0	0	0	0.000209
182	ALL		637647.5	4270165	NonCance	0	0	0	0	0	0	0.000154	0	0	0	0	0	0	0	0.000154
183	ALL		637672.5	4270165	NonCance	0	0	0	0	0	0	0.00012	0	0	0	0	0	0	0	0.00012
184	ALL		637697.5	4270165	NonCance	0	0	0	0	0	0	9.88E-05	0	0	0	0	0	0	0	9.88E-05
185	ALL		637722.5	4270165	NonCance	0	0	0	0	0	0	8.36E-05	0	0	0	0	0	0	0	8.36E-05
186	ALL		637747.5	4270165	NonCance	0	0	0	0	0	0	7.24E-05	0	0	0	0	0	0	0	7.24E-05
187	ALL		637772.5	4270165	NonCance	0	0	0	0	0	0	6.39E-05	0	0	0	0	0	0	0	6.39E-05
188	ALL		637797.5	4270165	NonCance	0	0	0	0	0	0	5.71E-05	0	0	0	0	0	0	0	5.71E-05
189	ALL		637822.5	4270165	NonCance	0	0	0	0	0	0	5.15E-05	0	0	0	0	0	0	0	5.15E-05
190	ALL		637847.5	4270165	NonCance	0	0	0	0	0	0	4.70E-05	0	0	0	0	0	0	0	4.70E-05
191	ALL		637872.5	4270165	NonCance	0	0	0	0	0	0	4.33E-05	0	0	0	0	0	0	0	4.33E-05
192	ALL		637897.5	4270165	NonCance	0	0	0	0	0	0	4.00E-05	0	0	0	0	0	0	0	4.00E-05
193	ALL		637922.5	4270165	NonCance	0	0	0	0	0	0	3.72E-05	0	0	0	0	0	0	0	3.72E-05
194	ALL		637147.5	4270190	NonCance	0	0	0	0	0	0	1.60E-05	0	0	0	0	0	0	0	1.60E-05
195	ALL		637172.5	4270190	NonCance	0	0	0	0	0	0	1.72E-05	0	0	0	0	0	0	0	1.72E-05
196	ALL		637197.5	4270190	NonCance	0	0	0	0	0	0	1.86E-05	0	0	0	0	0	0	0	1.86E-05
197	ALL		637222.5	4270190	NonCance	0	0	0	0	0	0	2.04E-05	0	0	0	0	0	0	0	2.04E-05
198	ALL		637247.5	4270190	NonCance	0	0	0	0	0	0	2.24E-05	0	0	0	0	0	0	0	2.24E-05
199	ALL		637272.5	4270190	NonCance	0	0	0	0	0	0	2.49E-05	0	0	0	0	0	0	0	2.49E-05
200	ALL		637297.5	4270190	NonCance	0	0	0	0	0	0	2.78E-05	0	0	0	0	0	0	0	2.78E-05
201	ALL		637322.5	4270190	NonCance	0	0	0	0	0	0	3.13E-05	0	0	0	0	0	0	0	3.13E-05
202	ALL		637347.5	4270190	NonCance	0	0	0	0	0	0	3.72E-05	0	0	0	0	0	0	0	3.72E-05

**Exported Risk Results - Golf Course

REC	GRP	NETID	X	Y	SCENARIO	CV	CNS	IMMUN	KIDNEY	GILV	REPRO/DE	RESP	SKIN	EYE	BONE/TEET	ENDO	BLOOD	ODOR	GENERAL	MAXHI
203	ALL		637422.5	4270190	NonCance	0	0	0	0	0	0	9.15E-05	0	0	0	0	0	0	0	9.15E-05
204	ALL		637447.5	4270190	NonCance	0	0	0	0	0	0	0.000136	0	0	0	0	0	0	0	0.000136
205	ALL		637472.5	4270190	NonCance	0	0	0	0	0	0	0.000193	0	0	0	0	0	0	0	0.000193
206	ALL		637497.5	4270190	NonCance	0	0	0	0	0	0	0.000239	0	0	0	0	0	0	0	0.000239
207	ALL		637522.5	4270190	NonCance	0	0	0	0	0	0	0.000287	0	0	0	0	0	0	0	0.000287
208	ALL		637547.5	4270190	NonCance	0	0	0	0	0	0	0.000336	0	0	0	0	0	0	0	0.000336
209	ALL		637572.5	4270190	NonCance	0	0	0	0	0	0	0.000408	0	0	0	0	0	0	0	0.000408
210	ALL		637597.5	4270190	NonCance	0	0	0	0	0	0	0.00022	0	0	0	0	0	0	0	0.00022
211	ALL		637622.5	4270190	NonCance	0	0	0	0	0	0	0.00015	0	0	0	0	0	0	0	0.00015
212	ALL		637647.5	4270190	NonCance	0	0	0	0	0	0	0.000253	0	0	0	0	0	0	0	0.000253
213	ALL		637672.5	4270190	NonCance	0	0	0	0	0	0	0.000167	0	0	0	0	0	0	0	0.000167
214	ALL		637697.5	4270190	NonCance	0	0	0	0	0	0	0.000125	0	0	0	0	0	0	0	0.000125
215	ALL		637722.5	4270190	NonCance	0	0	0	0	0	0	0.0001	0	0	0	0	0	0	0	0.0001
216	ALL		637747.5	4270190	NonCance	0	0	0	0	0	0	8.36E-05	0	0	0	0	0	0	0	8.36E-05
217	ALL		637772.5	4270190	NonCance	0	0	0	0	0	0	7.18E-05	0	0	0	0	0	0	0	7.18E-05
218	ALL		637797.5	4270190	NonCance	0	0	0	0	0	0	6.30E-05	0	0	0	0	0	0	0	6.30E-05
219	ALL		637822.5	4270190	NonCance	0	0	0	0	0	0	5.62E-05	0	0	0	0	0	0	0	5.62E-05
220	ALL		637847.5	4270190	NonCance	0	0	0	0	0	0	5.08E-05	0	0	0	0	0	0	0	5.08E-05
221	ALL		637872.5	4270190	NonCance	0	0	0	0	0	0	4.64E-05	0	0	0	0	0	0	0	4.64E-05
222	ALL		637897.5	4270190	NonCance	0	0	0	0	0	0	4.27E-05	0	0	0	0	0	0	0	4.27E-05
223	ALL		637922.5	4270190	NonCance	0	0	0	0	0	0	3.95E-05	0	0	0	0	0	0	0	3.95E-05
224	ALL		637147.5	4270215	NonCance	0	0	0	0	0	0	1.66E-05	0	0	0	0	0	0	0	1.66E-05
225	ALL		637172.5	4270215	NonCance	0	0	0	0	0	0	1.79E-05	0	0	0	0	0	0	0	1.79E-05
226	ALL		637197.5	4270215	NonCance	0	0	0	0	0	0	1.95E-05	0	0	0	0	0	0	0	1.95E-05
227	ALL		637222.5	4270215	NonCance	0	0	0	0	0	0	2.14E-05	0	0	0	0	0	0	0	2.14E-05
228	ALL		637247.5	4270215	NonCance	0	0	0	0	0	0	2.37E-05	0	0	0	0	0	0	0	2.37E-05
229	ALL		637272.5	4270215	NonCance	0	0	0	0	0	0	2.66E-05	0	0	0	0	0	0	0	2.66E-05
230	ALL		637297.5	4270215	NonCance	0	0	0	0	0	0	2.98E-05	0	0	0	0	0	0	0	2.98E-05
231	ALL		637322.5	4270215	NonCance	0	0	0	0	0	0	3.37E-05	0	0	0	0	0	0	0	3.37E-05
232	ALL		637347.5	4270215	NonCance	0	0	0	0	0	0	4.02E-05	0	0	0	0	0	0	0	4.02E-05
233	ALL		637422.5	4270215	NonCance	0	0	0	0	0	0	9.04E-05	0	0	0	0	0	0	0	9.04E-05
234	ALL		637447.5	4270215	NonCance	0	0	0	0	0	0	0.00012	0	0	0	0	0	0	0	0.00012
235	ALL		637472.5	4270215	NonCance	0	0	0	0	0	0	0.000161	0	0	0	0	0	0	0	0.000161
236	ALL		637497.5	4270215	NonCance	0	0	0	0	0	0	0.000198	0	0	0	0	0	0	0	0.000198
237	ALL		637522.5	4270215	NonCance	0	0	0	0	0	0	0.000231	0	0	0	0	0	0	0	0.000231
238	ALL		637547.5	4270215	NonCance	0	0	0	0	0	0	0.00026	0	0	0	0	0	0	0	0.00026
239	ALL		637572.5	4270215	NonCance	0	0	0	0	0	0	0.000302	0	0	0	0	0	0	0	0.000302
240	ALL		637597.5	4270215	NonCance	0	0	0	0	0	0	0.000348	0	0	0	0	0	0	0	0.000348
241	ALL		637622.5	4270215	NonCance	0	0	0	0	0	0	0.000344	0	0	0	0	0	0	0	0.000344
242	ALL		637647.5	4270215	NonCance	0	0	0	0	0	0	0.000264	0	0	0	0	0	0	0	0.000264
243	ALL		637672.5	4270215	NonCance	0	0	0	0	0	0	0.000214	0	0	0	0	0	0	0	0.000214
244	ALL		637697.5	4270215	NonCance	0	0	0	0	0	0	0.000171	0	0	0	0	0	0	0	0.000171
245	ALL		637722.5	4270215	NonCance	0	0	0	0	0	0	0.000124	0	0	0	0	0	0	0	0.000124
246	ALL		637747.5	4270215	NonCance	0	0	0	0	0	0	9.85E-05	0	0	0	0	0	0	0	9.85E-05
247	ALL		637772.5	4270215	NonCance	0	0	0	0	0	0	8.18E-05	0	0	0	0	0	0	0	8.18E-05
248	ALL		637797.5	4270215	NonCance	0	0	0	0	0	0	7.03E-05	0	0	0	0	0	0	0	7.03E-05
249	ALL		637822.5	4270215	NonCance	0	0	0	0	0	0	6.17E-05	0	0	0	0	0	0	0	6.17E-05
250	ALL		637847.5	4270215	NonCance	0	0	0	0	0	0	5.52E-05	0	0	0	0	0	0	0	5.52E-05
251	ALL		637872.5	4270215	NonCance	0	0	0	0	0	0	4.99E-05	0	0	0	0	0	0	0	4.99E-05
252	ALL		637897.5	4270215	NonCance	0	0	0	0	0	0	4.56E-05	0	0	0	0	0	0	0	4.56E-05
253	ALL		637922.5	4270215	NonCance	0	0	0	0	0	0	4.19E-05	0	0	0	0	0	0	0	4.19E-05

**Exported Risk Results - Golf Course

REC	GRP	NETID	X	Y	SCENARIO	CV	CNS	IMMUN	KIDNEY	GILV	REPRO/DE	RESP	SKIN	EYE	BONE/TEET	ENDO	BLOOD	ODOR	GENERAL	MAXHI
254	ALL		637147.5	4270240	NonCance	0	0	0	0	0	0	1.73E-05	0	0	0	0	0	0	0	1.73E-05
255	ALL		637172.5	4270240	NonCance	0	0	0	0	0	0	1.87E-05	0	0	0	0	0	0	0	1.87E-05
256	ALL		637197.5	4270240	NonCance	0	0	0	0	0	0	2.05E-05	0	0	0	0	0	0	0	2.05E-05
257	ALL		637222.5	4270240	NonCance	0	0	0	0	0	0	2.25E-05	0	0	0	0	0	0	0	2.25E-05
258	ALL		637247.5	4270240	NonCance	0	0	0	0	0	0	2.51E-05	0	0	0	0	0	0	0	2.51E-05
259	ALL		637272.5	4270240	NonCance	0	0	0	0	0	0	2.83E-05	0	0	0	0	0	0	0	2.83E-05
260	ALL		637297.5	4270240	NonCance	0	0	0	0	0	0	3.18E-05	0	0	0	0	0	0	0	3.18E-05
261	ALL		637322.5	4270240	NonCance	0	0	0	0	0	0	3.60E-05	0	0	0	0	0	0	0	3.60E-05
262	ALL		637347.5	4270240	NonCance	0	0	0	0	0	0	4.29E-05	0	0	0	0	0	0	0	4.29E-05
263	ALL		637422.5	4270240	NonCance	0	0	0	0	0	0	9.08E-05	0	0	0	0	0	0	0	9.08E-05
264	ALL		637447.5	4270240	NonCance	0	0	0	0	0	0	0.000103	0	0	0	0	0	0	0	0.000103
265	ALL		637472.5	4270240	NonCance	0	0	0	0	0	0	0.000133	0	0	0	0	0	0	0	0.000133
266	ALL		637497.5	4270240	NonCance	0	0	0	0	0	0	0.000152	0	0	0	0	0	0	0	0.000152
267	ALL		637522.5	4270240	NonCance	0	0	0	0	0	0	0.000176	0	0	0	0	0	0	0	0.000176
268	ALL		637547.5	4270240	NonCance	0	0	0	0	0	0	0.000208	0	0	0	0	0	0	0	0.000208
269	ALL		637572.5	4270240	NonCance	0	0	0	0	0	0	0.000239	0	0	0	0	0	0	0	0.000239
270	ALL		637597.5	4270240	NonCance	0	0	0	0	0	0	0.000274	0	0	0	0	0	0	0	0.000274
271	ALL		637622.5	4270240	NonCance	0	0	0	0	0	0	0.000327	0	0	0	0	0	0	0	0.000327
272	ALL		637647.5	4270240	NonCance	0	0	0	0	0	0	0.000457	0	0	0	0	0	0	0	0.000457
273	ALL		637672.5	4270240	NonCance	0	0	0	0	0	0	0.000267	0	0	0	0	0	0	0	0.000267
274	ALL		637697.5	4270240	NonCance	0	0	0	0	0	0	0.000266	0	0	0	0	0	0	0	0.000266
275	ALL		637722.5	4270240	NonCance	0	0	0	0	0	0	0.000163	0	0	0	0	0	0	0	0.000163
276	ALL		637747.5	4270240	NonCance	0	0	0	0	0	0	0.000119	0	0	0	0	0	0	0	0.000119
277	ALL		637772.5	4270240	NonCance	0	0	0	0	0	0	9.49E-05	0	0	0	0	0	0	0	9.49E-05
278	ALL		637797.5	4270240	NonCance	0	0	0	0	0	0	7.93E-05	0	0	0	0	0	0	0	7.93E-05
279	ALL		637822.5	4270240	NonCance	0	0	0	0	0	0	6.84E-05	0	0	0	0	0	0	0	6.84E-05
280	ALL		637847.5	4270240	NonCance	0	0	0	0	0	0	6.03E-05	0	0	0	0	0	0	0	6.03E-05
281	ALL		637872.5	4270240	NonCance	0	0	0	0	0	0	5.40E-05	0	0	0	0	0	0	0	5.40E-05
282	ALL		637897.5	4270240	NonCance	0	0	0	0	0	0	4.89E-05	0	0	0	0	0	0	0	4.89E-05
283	ALL		637922.5	4270240	NonCance	0	0	0	0	0	0	4.47E-05	0	0	0	0	0	0	0	4.47E-05
284	ALL		637147.5	4270265	NonCance	0	0	0	0	0	0	1.80E-05	0	0	0	0	0	0	0	1.80E-05
285	ALL		637172.5	4270265	NonCance	0	0	0	0	0	0	1.96E-05	0	0	0	0	0	0	0	1.96E-05
286	ALL		637197.5	4270265	NonCance	0	0	0	0	0	0	2.15E-05	0	0	0	0	0	0	0	2.15E-05
287	ALL		637222.5	4270265	NonCance	0	0	0	0	0	0	2.37E-05	0	0	0	0	0	0	0	2.37E-05
288	ALL		637247.5	4270265	NonCance	0	0	0	0	0	0	2.65E-05	0	0	0	0	0	0	0	2.65E-05
289	ALL		637272.5	4270265	NonCance	0	0	0	0	0	0	2.99E-05	0	0	0	0	0	0	0	2.99E-05
290	ALL		637297.5	4270265	NonCance	0	0	0	0	0	0	3.36E-05	0	0	0	0	0	0	0	3.36E-05
291	ALL		637322.5	4270265	NonCance	0	0	0	0	0	0	3.81E-05	0	0	0	0	0	0	0	3.81E-05
292	ALL		637347.5	4270265	NonCance	0	0	0	0	0	0	4.53E-05	0	0	0	0	0	0	0	4.53E-05
293	ALL		637422.5	4270265	NonCance	0	0	0	0	0	0	9.25E-05	0	0	0	0	0	0	0	9.25E-05
294	ALL		637447.5	4270265	NonCance	0	0	0	0	0	0	0.000114	0	0	0	0	0	0	0	0.000114
295	ALL		637472.5	4270265	NonCance	0	0	0	0	0	0	0.000129	0	0	0	0	0	0	0	0.000129
296	ALL		637497.5	4270265	NonCance	0	0	0	0	0	0	0.000144	0	0	0	0	0	0	0	0.000144
297	ALL		637522.5	4270265	NonCance	0	0	0	0	0	0	0.000165	0	0	0	0	0	0	0	0.000165
298	ALL		637547.5	4270265	NonCance	0	0	0	0	0	0	0.000193	0	0	0	0	0	0	0	0.000193
299	ALL		637572.5	4270265	NonCance	0	0	0	0	0	0	0.000214	0	0	0	0	0	0	0	0.000214
300	ALL		637597.5	4270265	NonCance	0	0	0	0	0	0	0.000238	0	0	0	0	0	0	0	0.000238
301	ALL		637622.5	4270265	NonCance	0	0	0	0	0	0	0.000264	0	0	0	0	0	0	0	0.000264
302	ALL		637647.5	4270265	NonCance	0	0	0	0	0	0	0.000328	0	0	0	0	0	0	0	0.000328
303	ALL		637672.5	4270265	NonCance	0	0	0	0	0	0	0.000357	0	0	0	0	0	0	0	0.000357
304	ALL		637697.5	4270265	NonCance	0	0	0	0	0	0	0.000256	0	0	0	0	0	0	0	0.000256

**Exported Risk Results - Golf Course

REC	GRP	NETID	X	Y	SCENARIO	CV	CNS	IMMUN	KIDNEY	GILV	REPRO/DE	RESP	SKIN	EYE	BONE/TEET	ENDO	BLOOD	ODOR	GENERAL	MAXHI
305	ALL		637722.5	4270265	NonCance	0	0	0	0	0	0	0.000234	0	0	0	0	0	0	0	0.000234
306	ALL		637747.5	4270265	NonCance	0	0	0	0	0	0	0.00015	0	0	0	0	0	0	0	0.00015
307	ALL		637772.5	4270265	NonCance	0	0	0	0	0	0	0.000112	0	0	0	0	0	0	0	0.000112
308	ALL		637797.5	4270265	NonCance	0	0	0	0	0	0	9.07E-05	0	0	0	0	0	0	0	9.07E-05
309	ALL		637822.5	4270265	NonCance	0	0	0	0	0	0	7.65E-05	0	0	0	0	0	0	0	7.65E-05
310	ALL		637847.5	4270265	NonCance	0	0	0	0	0	0	6.64E-05	0	0	0	0	0	0	0	6.64E-05
311	ALL		637872.5	4270265	NonCance	0	0	0	0	0	0	5.87E-05	0	0	0	0	0	0	0	5.87E-05
312	ALL		637897.5	4270265	NonCance	0	0	0	0	0	0	5.27E-05	0	0	0	0	0	0	0	5.27E-05
313	ALL		637922.5	4270265	NonCance	0	0	0	0	0	0	4.78E-05	0	0	0	0	0	0	0	4.78E-05
314	ALL		637147.5	4270290	NonCance	0	0	0	0	0	0	1.88E-05	0	0	0	0	0	0	0	1.88E-05
315	ALL		637172.5	4270290	NonCance	0	0	0	0	0	0	2.05E-05	0	0	0	0	0	0	0	2.05E-05
316	ALL		637197.5	4270290	NonCance	0	0	0	0	0	0	2.25E-05	0	0	0	0	0	0	0	2.25E-05
317	ALL		637222.5	4270290	NonCance	0	0	0	0	0	0	2.49E-05	0	0	0	0	0	0	0	2.49E-05
318	ALL		637247.5	4270290	NonCance	0	0	0	0	0	0	2.78E-05	0	0	0	0	0	0	0	2.78E-05
319	ALL		637272.5	4270290	NonCance	0	0	0	0	0	0	3.14E-05	0	0	0	0	0	0	0	3.14E-05
320	ALL		637297.5	4270290	NonCance	0	0	0	0	0	0	3.55E-05	0	0	0	0	0	0	0	3.55E-05
321	ALL		637322.5	4270290	NonCance	0	0	0	0	0	0	4.02E-05	0	0	0	0	0	0	0	4.02E-05
322	ALL		637347.5	4270290	NonCance	0	0	0	0	0	0	4.76E-05	0	0	0	0	0	0	0	4.76E-05
323	ALL		637422.5	4270290	NonCance	0	0	0	0	0	0	9.56E-05	0	0	0	0	0	0	0	9.56E-05
324	ALL		637447.5	4270290	NonCance	0	0	0	0	0	0	0.000103	0	0	0	0	0	0	0	0.000103
325	ALL		637472.5	4270290	NonCance	0	0	0	0	0	0	0.000134	0	0	0	0	0	0	0	0.000134
326	ALL		637497.5	4270290	NonCance	0	0	0	0	0	0	0.000141	0	0	0	0	0	0	0	0.000141
327	ALL		637522.5	4270290	NonCance	0	0	0	0	0	0	0.000157	0	0	0	0	0	0	0	0.000157
328	ALL		637547.5	4270290	NonCance	0	0	0	0	0	0	0.000188	0	0	0	0	0	0	0	0.000188
329	ALL		637572.5	4270290	NonCance	0	0	0	0	0	0	0.000187	0	0	0	0	0	0	0	0.000187
330	ALL		637597.5	4270290	NonCance	0	0	0	0	0	0	0.000218	0	0	0	0	0	0	0	0.000218
331	ALL		637622.5	4270290	NonCance	0	0	0	0	0	0	0.000229	0	0	0	0	0	0	0	0.000229
332	ALL		637647.5	4270290	NonCance	0	0	0	0	0	0	0.000265	0	0	0	0	0	0	0	0.000265
333	ALL		637672.5	4270290	NonCance	0	0	0	0	0	0	0.000351	0	0	0	0	0	0	0	0.000351
334	ALL		637697.5	4270290	NonCance	0	0	0	0	0	0	0.000302	0	0	0	0	0	0	0	0.000302
335	ALL		637722.5	4270290	NonCance	0	0	0	0	0	0	0.000232	0	0	0	0	0	0	0	0.000232
336	ALL		637747.5	4270290	NonCance	0	0	0	0	0	0	0.000199	0	0	0	0	0	0	0	0.000199
337	ALL		637772.5	4270290	NonCance	0	0	0	0	0	0	0.000136	0	0	0	0	0	0	0	0.000136
338	ALL		637797.5	4270290	NonCance	0	0	0	0	0	0	0.000105	0	0	0	0	0	0	0	0.000105
339	ALL		637822.5	4270290	NonCance	0	0	0	0	0	0	8.63E-05	0	0	0	0	0	0	0	8.63E-05
340	ALL		637847.5	4270290	NonCance	0	0	0	0	0	0	7.36E-05	0	0	0	0	0	0	0	7.36E-05
341	ALL		637872.5	4270290	NonCance	0	0	0	0	0	0	6.42E-05	0	0	0	0	0	0	0	6.42E-05
342	ALL		637897.5	4270290	NonCance	0	0	0	0	0	0	5.70E-05	0	0	0	0	0	0	0	5.70E-05
343	ALL		637922.5	4270290	NonCance	0	0	0	0	0	0	5.13E-05	0	0	0	0	0	0	0	5.13E-05
344	ALL		637147.5	4270315	NonCance	0	0	0	0	0	0	1.95E-05	0	0	0	0	0	0	0	1.95E-05
345	ALL		637172.5	4270315	NonCance	0	0	0	0	0	0	2.13E-05	0	0	0	0	0	0	0	2.13E-05
346	ALL		637197.5	4270315	NonCance	0	0	0	0	0	0	2.35E-05	0	0	0	0	0	0	0	2.35E-05
347	ALL		637222.5	4270315	NonCance	0	0	0	0	0	0	2.61E-05	0	0	0	0	0	0	0	2.61E-05
348	ALL		637247.5	4270315	NonCance	0	0	0	0	0	0	2.92E-05	0	0	0	0	0	0	0	2.92E-05
349	ALL		637272.5	4270315	NonCance	0	0	0	0	0	0	3.30E-05	0	0	0	0	0	0	0	3.30E-05
350	ALL		637297.5	4270315	NonCance	0	0	0	0	0	0	3.72E-05	0	0	0	0	0	0	0	3.72E-05
351	ALL		637322.5	4270315	NonCance	0	0	0	0	0	0	4.21E-05	0	0	0	0	0	0	0	4.21E-05
352	ALL		637347.5	4270315	NonCance	0	0	0	0	0	0	4.98E-05	0	0	0	0	0	0	0	4.98E-05
353	ALL		637422.5	4270315	NonCance	0	0	0	0	0	0	9.87E-05	0	0	0	0	0	0	0	9.87E-05
354	ALL		637447.5	4270315	NonCance	0	0	0	0	0	0	0.000124	0	0	0	0	0	0	0	0.000124
355	ALL		637472.5	4270315	NonCance	0	0	0	0	0	0	0.000131	0	0	0	0	0	0	0	0.000131

**Exported Risk Results - Golf Course

REC	GRP	NETID	X	Y	SCENARIO	CV	CNS	IMMUN	KIDNEY	GILV	REPRO/DE	RESP	SKIN	EYE	BONE/TEET	ENDO	BLOOD	ODOR	GENERAL	MAXHI
356	ALL		637497.5	4270315	NonCance	0	0	0	0	0	0	0.000156	0	0	0	0	0	0	0	0.000156
357	ALL		637522.5	4270315	NonCance	0	0	0	0	0	0	0.000175	0	0	0	0	0	0	0	0.000175
358	ALL		637547.5	4270315	NonCance	0	0	0	0	0	0	0.000186	0	0	0	0	0	0	0	0.000186
359	ALL		637572.5	4270315	NonCance	0	0	0	0	0	0	0.000207	0	0	0	0	0	0	0	0.000207
360	ALL		637597.5	4270315	NonCance	0	0	0	0	0	0	0.000209	0	0	0	0	0	0	0	0.000209
361	ALL		637622.5	4270315	NonCance	0	0	0	0	0	0	0.000209	0	0	0	0	0	0	0	0.000209
362	ALL		637647.5	4270315	NonCance	0	0	0	0	0	0	0.00023	0	0	0	0	0	0	0	0.00023
363	ALL		637672.5	4270315	NonCance	0	0	0	0	0	0	0.000281	0	0	0	0	0	0	0	0.000281
364	ALL		637697.5	4270315	NonCance	0	0	0	0	0	0	0.000404	0	0	0	0	0	0	0	0.000404
365	ALL		637722.5	4270315	NonCance	0	0	0	0	0	0	0.000295	0	0	0	0	0	0	0	0.000295
366	ALL		637747.5	4270315	NonCance	0	0	0	0	0	0	0.000298	0	0	0	0	0	0	0	0.000298
367	ALL		637772.5	4270315	NonCance	0	0	0	0	0	0	0.000173	0	0	0	0	0	0	0	0.000173
368	ALL		637797.5	4270315	NonCance	0	0	0	0	0	0	0.000125	0	0	0	0	0	0	0	0.000125
369	ALL		637822.5	4270315	NonCance	0	0	0	0	0	0	9.89E-05	0	0	0	0	0	0	0	9.89E-05
370	ALL		637847.5	4270315	NonCance	0	0	0	0	0	0	8.23E-05	0	0	0	0	0	0	0	8.23E-05
371	ALL		637872.5	4270315	NonCance	0	0	0	0	0	0	7.07E-05	0	0	0	0	0	0	0	7.07E-05
372	ALL		637897.5	4270315	NonCance	0	0	0	0	0	0	6.20E-05	0	0	0	0	0	0	0	6.20E-05
373	ALL		637922.5	4270315	NonCance	0	0	0	0	0	0	5.53E-05	0	0	0	0	0	0	0	5.53E-05
374	ALL		637147.5	4270340	NonCance	0	0	0	0	0	0	2.03E-05	0	0	0	0	0	0	0	2.03E-05
375	ALL		637172.5	4270340	NonCance	0	0	0	0	0	0	2.22E-05	0	0	0	0	0	0	0	2.22E-05
376	ALL		637197.5	4270340	NonCance	0	0	0	0	0	0	2.45E-05	0	0	0	0	0	0	0	2.45E-05
377	ALL		637222.5	4270340	NonCance	0	0	0	0	0	0	2.72E-05	0	0	0	0	0	0	0	2.72E-05
378	ALL		637247.5	4270340	NonCance	0	0	0	0	0	0	3.05E-05	0	0	0	0	0	0	0	3.05E-05
379	ALL		637272.5	4270340	NonCance	0	0	0	0	0	0	3.45E-05	0	0	0	0	0	0	0	3.45E-05
380	ALL		637297.5	4270340	NonCance	0	0	0	0	0	0	3.90E-05	0	0	0	0	0	0	0	3.90E-05
381	ALL		637322.5	4270340	NonCance	0	0	0	0	0	0	4.42E-05	0	0	0	0	0	0	0	4.42E-05
382	ALL		637347.5	4270340	NonCance	0	0	0	0	0	0	5.18E-05	0	0	0	0	0	0	0	5.18E-05
383	ALL		637422.5	4270340	NonCance	0	0	0	0	0	0	0.000101	0	0	0	0	0	0	0	0.000101
384	ALL		637447.5	4270340	NonCance	0	0	0	0	0	0	0.00012	0	0	0	0	0	0	0	0.00012
385	ALL		637472.5	4270340	NonCance	0	0	0	0	0	0	0.000145	0	0	0	0	0	0	0	0.000145
386	ALL		637497.5	4270340	NonCance	0	0	0	0	0	0	0.000162	0	0	0	0	0	0	0	0.000162
387	ALL		637522.5	4270340	NonCance	0	0	0	0	0	0	0.000171	0	0	0	0	0	0	0	0.000171
388	ALL		637547.5	4270340	NonCance	0	0	0	0	0	0	0.0002	0	0	0	0	0	0	0	0.0002
389	ALL		637572.5	4270340	NonCance	0	0	0	0	0	0	0.000185	0	0	0	0	0	0	0	0.000185
390	ALL		637597.5	4270340	NonCance	0	0	0	0	0	0	0.000205	0	0	0	0	0	0	0	0.000205
391	ALL		637622.5	4270340	NonCance	0	0	0	0	0	0	0.000197	0	0	0	0	0	0	0	0.000197
392	ALL		637647.5	4270340	NonCance	0	0	0	0	0	0	0.000208	0	0	0	0	0	0	0	0.000208
393	ALL		637672.5	4270340	NonCance	0	0	0	0	0	0	0.000241	0	0	0	0	0	0	0	0.000241
394	ALL		637697.5	4270340	NonCance	0	0	0	0	0	0	0.000314	0	0	0	0	0	0	0	0.000314
395	ALL		637722.5	4270340	NonCance	0	0	0	0	0	0	0.000405	0	0	0	0	0	0	0	0.000405
396	ALL		637747.5	4270340	NonCance	0	0	0	0	0	0	0.000268	0	0	0	0	0	0	0	0.000268
397	ALL		637772.5	4270340	NonCance	0	0	0	0	0	0	0.000235	0	0	0	0	0	0	0	0.000235
398	ALL		637797.5	4270340	NonCance	0	0	0	0	0	0	0.000153	0	0	0	0	0	0	0	0.000153
399	ALL		637822.5	4270340	NonCance	0	0	0	0	0	0	0.000115	0	0	0	0	0	0	0	0.000115
400	ALL		637847.5	4270340	NonCance	0	0	0	0	0	0	9.32E-05	0	0	0	0	0	0	0	9.32E-05
401	ALL		637872.5	4270340	NonCance	0	0	0	0	0	0	7.85E-05	0	0	0	0	0	0	0	7.85E-05
402	ALL		637897.5	4270340	NonCance	0	0	0	0	0	0	6.79E-05	0	0	0	0	0	0	0	6.79E-05
403	ALL		637922.5	4270340	NonCance	0	0	0	0	0	0	5.99E-05	0	0	0	0	0	0	0	5.99E-05
404	ALL		637147.5	4270365	NonCance	0	0	0	0	0	0	2.11E-05	0	0	0	0	0	0	0	2.11E-05
405	ALL		637172.5	4270365	NonCance	0	0	0	0	0	0	2.31E-05	0	0	0	0	0	0	0	2.31E-05
406	ALL		637197.5	4270365	NonCance	0	0	0	0	0	0	2.55E-05	0	0	0	0	0	0	0	2.55E-05

**Exported Risk Results - Golf Course

REC	GRP	NETID	X	Y	SCENARIO	CV	CNS	IMMUN	KIDNEY	GILV	REPRO/DE	RESP	SKIN	EYE	BONE/TEET	ENDO	BLOOD	ODOR	GENERAL	MAXHI
407	ALL		637222.5	4270365	NonCance	0	0	0	0	0	0	2.84E-05	0	0	0	0	0	0	0	2.84E-05
408	ALL		637247.5	4270365	NonCance	0	0	0	0	0	0	3.18E-05	0	0	0	0	0	0	0	3.18E-05
409	ALL		637272.5	4270365	NonCance	0	0	0	0	0	0	3.60E-05	0	0	0	0	0	0	0	3.60E-05
410	ALL		637297.5	4270365	NonCance	0	0	0	0	0	0	4.12E-05	0	0	0	0	0	0	0	4.12E-05
411	ALL		637322.5	4270365	NonCance	0	0	0	0	0	0	4.72E-05	0	0	0	0	0	0	0	4.72E-05
412	ALL		637347.5	4270365	NonCance	0	0	0	0	0	0	5.37E-05	0	0	0	0	0	0	0	5.37E-05
413	ALL		637422.5	4270365	NonCance	0	0	0	0	0	0	0.000103	0	0	0	0	0	0	0	0.000103
414	ALL		637447.5	4270365	NonCance	0	0	0	0	0	0	0.000131	0	0	0	0	0	0	0	0.000131
415	ALL		637472.5	4270365	NonCance	0	0	0	0	0	0	0.000138	0	0	0	0	0	0	0	0.000138
416	ALL		637497.5	4270365	NonCance	0	0	0	0	0	0	0.000175	0	0	0	0	0	0	0	0.000175
417	ALL		637522.5	4270365	NonCance	0	0	0	0	0	0	0.000186	0	0	0	0	0	0	0	0.000186
418	ALL		637547.5	4270365	NonCance	0	0	0	0	0	0	0.00018	0	0	0	0	0	0	0	0.00018
419	ALL		637572.5	4270365	NonCance	0	0	0	0	0	0	0.00021	0	0	0	0	0	0	0	0.00021
420	ALL		637597.5	4270365	NonCance	0	0	0	0	0	0	0.000188	0	0	0	0	0	0	0	0.000188
421	ALL		637622.5	4270365	NonCance	0	0	0	0	0	0	0.00019	0	0	0	0	0	0	0	0.00019
422	ALL		637647.5	4270365	NonCance	0	0	0	0	0	0	0.000193	0	0	0	0	0	0	0	0.000193
423	ALL		637672.5	4270365	NonCance	0	0	0	0	0	0	0.000214	0	0	0	0	0	0	0	0.000214
424	ALL		637697.5	4270365	NonCance	0	0	0	0	0	0	0.000262	0	0	0	0	0	0	0	0.000262
425	ALL		637722.5	4270365	NonCance	0	0	0	0	0	0	0.000366	0	0	0	0	0	0	0	0.000366
426	ALL		637747.5	4270365	NonCance	0	0	0	0	0	0	0.000439	0	0	0	0	0	0	0	0.000439
427	ALL		637772.5	4270365	NonCance	0	0	0	0	0	0	0.000299	0	0	0	0	0	0	0	0.000299
428	ALL		637797.5	4270365	NonCance	0	0	0	0	0	0	0.000198	0	0	0	0	0	0	0	0.000198
429	ALL		637822.5	4270365	NonCance	0	0	0	0	0	0	0.000138	0	0	0	0	0	0	0	0.000138
430	ALL		637847.5	4270365	NonCance	0	0	0	0	0	0	0.000107	0	0	0	0	0	0	0	0.000107
431	ALL		637872.5	4270365	NonCance	0	0	0	0	0	0	8.80E-05	0	0	0	0	0	0	0	8.80E-05
432	ALL		637897.5	4270365	NonCance	0	0	0	0	0	0	7.48E-05	0	0	0	0	0	0	0	7.48E-05
433	ALL		637922.5	4270365	NonCance	0	0	0	0	0	0	6.52E-05	0	0	0	0	0	0	0	6.52E-05
434	ALL		637147.5	4270390	NonCance	0	0	0	0	0	0	2.19E-05	0	0	0	0	0	0	0	2.19E-05
435	ALL		637172.5	4270390	NonCance	0	0	0	0	0	0	2.40E-05	0	0	0	0	0	0	0	2.40E-05
436	ALL		637197.5	4270390	NonCance	0	0	0	0	0	0	2.65E-05	0	0	0	0	0	0	0	2.65E-05
437	ALL		637222.5	4270390	NonCance	0	0	0	0	0	0	2.95E-05	0	0	0	0	0	0	0	2.95E-05
438	ALL		637247.5	4270390	NonCance	0	0	0	0	0	0	3.31E-05	0	0	0	0	0	0	0	3.31E-05
439	ALL		637272.5	4270390	NonCance	0	0	0	0	0	0	3.75E-05	0	0	0	0	0	0	0	3.75E-05
440	ALL		637297.5	4270390	NonCance	0	0	0	0	0	0	4.28E-05	0	0	0	0	0	0	0	4.28E-05
441	ALL		637322.5	4270390	NonCance	0	0	0	0	0	0	4.89E-05	0	0	0	0	0	0	0	4.89E-05
442	ALL		637347.5	4270390	NonCance	0	0	0	0	0	0	5.55E-05	0	0	0	0	0	0	0	5.55E-05
443	ALL		637422.5	4270390	NonCance	0	0	0	0	0	0	0.000101	0	0	0	0	0	0	0	0.000101
444	ALL		637447.5	4270390	NonCance	0	0	0	0	0	0	0.000135	0	0	0	0	0	0	0	0.000135
445	ALL		637472.5	4270390	NonCance	0	0	0	0	0	0	0.00015	0	0	0	0	0	0	0	0.00015
446	ALL		637497.5	4270390	NonCance	0	0	0	0	0	0	0.000184	0	0	0	0	0	0	0	0.000184
447	ALL		637522.5	4270390	NonCance	0	0	0	0	0	0	0.000178	0	0	0	0	0	0	0	0.000178
448	ALL		637547.5	4270390	NonCance	0	0	0	0	0	0	0.000211	0	0	0	0	0	0	0	0.000211
449	ALL		637572.5	4270390	NonCance	0	0	0	0	0	0	0.000188	0	0	0	0	0	0	0	0.000188
450	ALL		637597.5	4270390	NonCance	0	0	0	0	0	0	0.000207	0	0	0	0	0	0	0	0.000207
451	ALL		637622.5	4270390	NonCance	0	0	0	0	0	0	0.000186	0	0	0	0	0	0	0	0.000186
452	ALL		637647.5	4270390	NonCance	0	0	0	0	0	0	0.000183	0	0	0	0	0	0	0	0.000183
453	ALL		637672.5	4270390	NonCance	0	0	0	0	0	0	0.000197	0	0	0	0	0	0	0	0.000197
454	ALL		637697.5	4270390	NonCance	0	0	0	0	0	0	0.000228	0	0	0	0	0	0	0	0.000228
455	ALL		637722.5	4270390	NonCance	0	0	0	0	0	0	0.000292	0	0	0	0	0	0	0	0.000292
456	ALL		637747.5	4270390	NonCance	0	0	0	0	0	0	0.000438	0	0	0	0	0	0	0	0.000438
457	ALL		637772.5	4270390	NonCance	0	0	0	0	0	0	0.000362	0	0	0	0	0	0	0	0.000362

**Exported Risk Results - Golf Course

REC	GRP	NETID	X	Y	SCENARIO	CV	CNS	IMMUN	KIDNEY	GILV	REPRO/DE	RESP	SKIN	EYE	BONE/TEET	ENDO	BLOOD	ODOR	GENERAL	MAXHI
458	ALL		637797.5	4270390	NonCance	0	0	0	0	0	0	0.000287	0	0	0	0	0	0	0	0.000287
459	ALL		637822.5	4270390	NonCance	0	0	0	0	0	0	0.000172	0	0	0	0	0	0	0	0.000172
460	ALL		637847.5	4270390	NonCance	0	0	0	0	0	0	0.000126	0	0	0	0	0	0	0	0.000126
461	ALL		637872.5	4270390	NonCance	0	0	0	0	0	0	1.00E-04	0	0	0	0	0	0	0	1.00E-04
462	ALL		637897.5	4270390	NonCance	0	0	0	0	0	0	8.32E-05	0	0	0	0	0	0	0	8.32E-05
463	ALL		637922.5	4270390	NonCance	0	0	0	0	0	0	7.15E-05	0	0	0	0	0	0	0	7.15E-05
464	ALL		637947.5	4270390	NonCance	0	0	0	0	0	0	6.27E-05	0	0	0	0	0	0	0	6.27E-05
465	ALL		637972.5	4270390	NonCance	0	0	0	0	0	0	5.59E-05	0	0	0	0	0	0	0	5.59E-05
466	ALL		637997.5	4270390	NonCance	0	0	0	0	0	0	5.04E-05	0	0	0	0	0	0	0	5.04E-05
467	ALL		638022.5	4270390	NonCance	0	0	0	0	0	0	4.59E-05	0	0	0	0	0	0	0	4.59E-05
468	ALL		638047.5	4270390	NonCance	0	0	0	0	0	0	4.21E-05	0	0	0	0	0	0	0	4.21E-05
469	ALL		637147.5	4270415	NonCance	0	0	0	0	0	0	2.27E-05	0	0	0	0	0	0	0	2.27E-05
470	ALL		637172.5	4270415	NonCance	0	0	0	0	0	0	2.49E-05	0	0	0	0	0	0	0	2.49E-05
471	ALL		637197.5	4270415	NonCance	0	0	0	0	0	0	2.75E-05	0	0	0	0	0	0	0	2.75E-05
472	ALL		637222.5	4270415	NonCance	0	0	0	0	0	0	3.06E-05	0	0	0	0	0	0	0	3.06E-05
473	ALL		637247.5	4270415	NonCance	0	0	0	0	0	0	3.44E-05	0	0	0	0	0	0	0	3.44E-05
474	ALL		637272.5	4270415	NonCance	0	0	0	0	0	0	3.89E-05	0	0	0	0	0	0	0	3.89E-05
475	ALL		637297.5	4270415	NonCance	0	0	0	0	0	0	4.44E-05	0	0	0	0	0	0	0	4.44E-05
476	ALL		637322.5	4270415	NonCance	0	0	0	0	0	0	5.06E-05	0	0	0	0	0	0	0	5.06E-05
477	ALL		637347.5	4270415	NonCance	0	0	0	0	0	0	5.71E-05	0	0	0	0	0	0	0	5.71E-05
478	ALL		637447.5	4270415	NonCance	0	0	0	0	0	0	0.000133	0	0	0	0	0	0	0	0.000133
479	ALL		637472.5	4270415	NonCance	0	0	0	0	0	0	0.000139	0	0	0	0	0	0	0	0.000139
480	ALL		637497.5	4270415	NonCance	0	0	0	0	0	0	0.000174	0	0	0	0	0	0	0	0.000174
481	ALL		637522.5	4270415	NonCance	0	0	0	0	0	0	0.000163	0	0	0	0	0	0	0	0.000163
482	ALL		637547.5	4270415	NonCance	0	0	0	0	0	0	0.000189	0	0	0	0	0	0	0	0.000189
483	ALL		637572.5	4270415	NonCance	0	0	0	0	0	0	0.000186	0	0	0	0	0	0	0	0.000186
484	ALL		637597.5	4270415	NonCance	0	0	0	0	0	0	0.000192	0	0	0	0	0	0	0	0.000192
485	ALL		637622.5	4270415	NonCance	0	0	0	0	0	0	0.000184	0	0	0	0	0	0	0	0.000184
486	ALL		637647.5	4270415	NonCance	0	0	0	0	0	0	0.000177	0	0	0	0	0	0	0	0.000177
487	ALL		637672.5	4270415	NonCance	0	0	0	0	0	0	0.000184	0	0	0	0	0	0	0	0.000184
488	ALL		637697.5	4270415	NonCance	0	0	0	0	0	0	0.000205	0	0	0	0	0	0	0	0.000205
489	ALL		637722.5	4270415	NonCance	0	0	0	0	0	0	0.000247	0	0	0	0	0	0	0	0.000247
490	ALL		637747.5	4270415	NonCance	0	0	0	0	0	0	0.000332	0	0	0	0	0	0	0	0.000332
491	ALL		637772.5	4270415	NonCance	0	0	0	0	0	0	0.000397	0	0	0	0	0	0	0	0.000397
492	ALL		637797.5	4270415	NonCance	0	0	0	0	0	0	0.000294	0	0	0	0	0	0	0	0.000294
493	ALL		637822.5	4270415	NonCance	0	0	0	0	0	0	0.000233	0	0	0	0	0	0	0	0.000233
494	ALL		637847.5	4270415	NonCance	0	0	0	0	0	0	0.000153	0	0	0	0	0	0	0	0.000153
495	ALL		637872.5	4270415	NonCance	0	0	0	0	0	0	0.000116	0	0	0	0	0	0	0	0.000116
496	ALL		637897.5	4270415	NonCance	0	0	0	0	0	0	9.37E-05	0	0	0	0	0	0	0	9.37E-05
497	ALL		637922.5	4270415	NonCance	0	0	0	0	0	0	7.90E-05	0	0	0	0	0	0	0	7.90E-05
498	ALL		637947.5	4270415	NonCance	0	0	0	0	0	0	6.84E-05	0	0	0	0	0	0	0	6.84E-05
499	ALL		637972.5	4270415	NonCance	0	0	0	0	0	0	6.04E-05	0	0	0	0	0	0	0	6.04E-05
500	ALL		637997.5	4270415	NonCance	0	0	0	0	0	0	5.41E-05	0	0	0	0	0	0	0	5.41E-05
501	ALL		638022.5	4270415	NonCance	0	0	0	0	0	0	4.90E-05	0	0	0	0	0	0	0	4.90E-05
502	ALL		638047.5	4270415	NonCance	0	0	0	0	0	0	4.48E-05	0	0	0	0	0	0	0	4.48E-05
503	ALL		637147.5	4270440	NonCance	0	0	0	0	0	0	2.34E-05	0	0	0	0	0	0	0	2.34E-05
504	ALL		637172.5	4270440	NonCance	0	0	0	0	0	0	2.57E-05	0	0	0	0	0	0	0	2.57E-05
505	ALL		637197.5	4270440	NonCance	0	0	0	0	0	0	2.84E-05	0	0	0	0	0	0	0	2.84E-05
506	ALL		637222.5	4270440	NonCance	0	0	0	0	0	0	3.17E-05	0	0	0	0	0	0	0	3.17E-05
507	ALL		637247.5	4270440	NonCance	0	0	0	0	0	0	3.56E-05	0	0	0	0	0	0	0	3.56E-05
508	ALL		637272.5	4270440	NonCance	0	0	0	0	0	0	4.02E-05	0	0	0	0	0	0	0	4.02E-05

**Exported Risk Results - Golf Course

REC	GRP	NETID	X	Y	SCENARIO	CV	CNS	IMMUN	KIDNEY	GILV	REPRO/DE	RESP	SKIN	EYE	BONE/TEET	ENDO	BLOOD	ODOR	GENERAL	MAXHI
509	ALL		637297.5	4270440	NonCance	0	0	0	0	0	0	4.58E-05	0	0	0	0	0	0	0	4.58E-05
510	ALL		637322.5	4270440	NonCance	0	0	0	0	0	0	5.21E-05	0	0	0	0	0	0	0	5.21E-05
511	ALL		637347.5	4270440	NonCance	0	0	0	0	0	0	5.85E-05	0	0	0	0	0	0	0	5.85E-05
512	ALL		637447.5	4270440	NonCance	0	0	0	0	0	0	0.000133	0	0	0	0	0	0	0	0.000133
513	ALL		637472.5	4270440	NonCance	0	0	0	0	0	0	0.000147	0	0	0	0	0	0	0	0.000147
514	ALL		637497.5	4270440	NonCance	0	0	0	0	0	0	0.000181	0	0	0	0	0	0	0	0.000181
515	ALL		637522.5	4270440	NonCance	0	0	0	0	0	0	0.000179	0	0	0	0	0	0	0	0.000179
516	ALL		637547.5	4270440	NonCance	0	0	0	0	0	0	0.000183	0	0	0	0	0	0	0	0.000183
517	ALL		637572.5	4270440	NonCance	0	0	0	0	0	0	0.000196	0	0	0	0	0	0	0	0.000196
518	ALL		637597.5	4270440	NonCance	0	0	0	0	0	0	0.000176	0	0	0	0	0	0	0	0.000176
519	ALL		637622.5	4270440	NonCance	0	0	0	0	0	0	0.000184	0	0	0	0	0	0	0	0.000184
520	ALL		637647.5	4270440	NonCance	0	0	0	0	0	0	0.000173	0	0	0	0	0	0	0	0.000173
521	ALL		637672.5	4270440	NonCance	0	0	0	0	0	0	0.000175	0	0	0	0	0	0	0	0.000175
522	ALL		637697.5	4270440	NonCance	0	0	0	0	0	0	0.000189	0	0	0	0	0	0	0	0.000189
523	ALL		637722.5	4270440	NonCance	0	0	0	0	0	0	0.000218	0	0	0	0	0	0	0	0.000218
524	ALL		637747.5	4270440	NonCance	0	0	0	0	0	0	0.000271	0	0	0	0	0	0	0	0.000271
525	ALL		637772.5	4270440	NonCance	0	0	0	0	0	0	0.000383	0	0	0	0	0	0	0	0.000383
526	ALL		637797.5	4270440	NonCance	0	0	0	0	0	0	0.000341	0	0	0	0	0	0	0	0.000341
527	ALL		637822.5	4270440	NonCance	0	0	0	0	0	0	0.00029	0	0	0	0	0	0	0	0.00029
528	ALL		637847.5	4270440	NonCance	0	0	0	0	0	0	0.000196	0	0	0	0	0	0	0	0.000196
529	ALL		637872.5	4270440	NonCance	0	0	0	0	0	0	0.000137	0	0	0	0	0	0	0	0.000137
530	ALL		637897.5	4270440	NonCance	0	0	0	0	0	0	0.000107	0	0	0	0	0	0	0	0.000107
531	ALL		637922.5	4270440	NonCance	0	0	0	0	0	0	8.81E-05	0	0	0	0	0	0	0	8.81E-05
532	ALL		637947.5	4270440	NonCance	0	0	0	0	0	0	7.52E-05	0	0	0	0	0	0	0	7.52E-05
533	ALL		637972.5	4270440	NonCance	0	0	0	0	0	0	6.57E-05	0	0	0	0	0	0	0	6.57E-05
534	ALL		637997.5	4270440	NonCance	0	0	0	0	0	0	5.83E-05	0	0	0	0	0	0	0	5.83E-05
535	ALL		638022.5	4270440	NonCance	0	0	0	0	0	0	5.25E-05	0	0	0	0	0	0	0	5.25E-05
536	ALL		638047.5	4270440	NonCance	0	0	0	0	0	0	4.78E-05	0	0	0	0	0	0	0	4.78E-05
537	ALL		637147.5	4270465	NonCance	0	0	0	0	0	0	2.42E-05	0	0	0	0	0	0	0	2.42E-05
538	ALL		637172.5	4270465	NonCance	0	0	0	0	0	0	2.66E-05	0	0	0	0	0	0	0	2.66E-05
539	ALL		637197.5	4270465	NonCance	0	0	0	0	0	0	2.94E-05	0	0	0	0	0	0	0	2.94E-05
540	ALL		637222.5	4270465	NonCance	0	0	0	0	0	0	3.27E-05	0	0	0	0	0	0	0	3.27E-05
541	ALL		637247.5	4270465	NonCance	0	0	0	0	0	0	3.67E-05	0	0	0	0	0	0	0	3.67E-05
542	ALL		637272.5	4270465	NonCance	0	0	0	0	0	0	4.14E-05	0	0	0	0	0	0	0	4.14E-05
543	ALL		637297.5	4270465	NonCance	0	0	0	0	0	0	4.71E-05	0	0	0	0	0	0	0	4.71E-05
544	ALL		637322.5	4270465	NonCance	0	0	0	0	0	0	5.34E-05	0	0	0	0	0	0	0	5.34E-05
545	ALL		637347.5	4270465	NonCance	0	0	0	0	0	0	5.98E-05	0	0	0	0	0	0	0	5.98E-05
546	ALL		637447.5	4270465	NonCance	0	0	0	0	0	0	0.000132	0	0	0	0	0	0	0	0.000132
547	ALL		637472.5	4270465	NonCance	0	0	0	0	0	0	0.000165	0	0	0	0	0	0	0	0.000165
548	ALL		637497.5	4270465	NonCance	0	0	0	0	0	0	0.000169	0	0	0	0	0	0	0	0.000169
549	ALL		637522.5	4270465	NonCance	0	0	0	0	0	0	0.000189	0	0	0	0	0	0	0	0.000189
550	ALL		637547.5	4270465	NonCance	0	0	0	0	0	0	0.000191	0	0	0	0	0	0	0	0.000191
551	ALL		637572.5	4270465	NonCance	0	0	0	0	0	0	0.00019	0	0	0	0	0	0	0	0.00019
552	ALL		637597.5	4270465	NonCance	0	0	0	0	0	0	0.000195	0	0	0	0	0	0	0	0.000195
553	ALL		637622.5	4270465	NonCance	0	0	0	0	0	0	0.000185	0	0	0	0	0	0	0	0.000185
554	ALL		637647.5	4270465	NonCance	0	0	0	0	0	0	0.00017	0	0	0	0	0	0	0	0.00017
555	ALL		637672.5	4270465	NonCance	0	0	0	0	0	0	0.000169	0	0	0	0	0	0	0	0.000169
556	ALL		637697.5	4270465	NonCance	0	0	0	0	0	0	0.000177	0	0	0	0	0	0	0	0.000177
557	ALL		637722.5	4270465	NonCance	0	0	0	0	0	0	0.000197	0	0	0	0	0	0	0	0.000197
558	ALL		637747.5	4270465	NonCance	0	0	0	0	0	0	0.000233	0	0	0	0	0	0	0	0.000233
559	ALL		637772.5	4270465	NonCance	0	0	0	0	0	0	0.000302	0	0	0	0	0	0	0	0.000302

**Exported Risk Results - Golf Course

REC	GRP	NETID	X	Y	SCENARIO	CV	CNS	IMMUN	KIDNEY	GILV	REPRO/DE	RESP	SKIN	EYE	BONE/TEET	ENDO	BLOOD	ODOR	GENERAL	MAXHI
560	ALL		637797.5	4270465	NonCance	0	0	0	0	0	0	0.000455	0	0	0	0	0	0	0	0.000455
561	ALL		637822.5	4270465	NonCance	0	0	0	0	0	0	0.000309	0	0	0	0	0	0	0	0.000309
562	ALL		637847.5	4270465	NonCance	0	0	0	0	0	0	0.000276	0	0	0	0	0	0	0	0.000276
563	ALL		637872.5	4270465	NonCance	0	0	0	0	0	0	0.00017	0	0	0	0	0	0	0	0.00017
564	ALL		637897.5	4270465	NonCance	0	0	0	0	0	0	0.000125	0	0	0	0	0	0	0	0.000125
565	ALL		637922.5	4270465	NonCance	0	0	0	0	0	0	9.96E-05	0	0	0	0	0	0	0	9.96E-05
566	ALL		637947.5	4270465	NonCance	0	0	0	0	0	0	8.34E-05	0	0	0	0	0	0	0	8.34E-05
567	ALL		637972.5	4270465	NonCance	0	0	0	0	0	0	7.19E-05	0	0	0	0	0	0	0	7.19E-05
568	ALL		637997.5	4270465	NonCance	0	0	0	0	0	0	6.33E-05	0	0	0	0	0	0	0	6.33E-05
569	ALL		638022.5	4270465	NonCance	0	0	0	0	0	0	5.66E-05	0	0	0	0	0	0	0	5.66E-05
570	ALL		638047.5	4270465	NonCance	0	0	0	0	0	0	5.12E-05	0	0	0	0	0	0	0	5.12E-05
571	ALL		637147.5	4270490	NonCance	0	0	0	0	0	0	2.49E-05	0	0	0	0	0	0	0	2.49E-05
572	ALL		637172.5	4270490	NonCance	0	0	0	0	0	0	2.74E-05	0	0	0	0	0	0	0	2.74E-05
573	ALL		637197.5	4270490	NonCance	0	0	0	0	0	0	3.03E-05	0	0	0	0	0	0	0	3.03E-05
574	ALL		637222.5	4270490	NonCance	0	0	0	0	0	0	3.37E-05	0	0	0	0	0	0	0	3.37E-05
575	ALL		637247.5	4270490	NonCance	0	0	0	0	0	0	3.77E-05	0	0	0	0	0	0	0	3.77E-05
576	ALL		637272.5	4270490	NonCance	0	0	0	0	0	0	4.26E-05	0	0	0	0	0	0	0	4.26E-05
577	ALL		637297.5	4270490	NonCance	0	0	0	0	0	0	4.83E-05	0	0	0	0	0	0	0	4.83E-05
578	ALL		637322.5	4270490	NonCance	0	0	0	0	0	0	5.46E-05	0	0	0	0	0	0	0	5.46E-05
579	ALL		637347.5	4270490	NonCance	0	0	0	0	0	0	6.09E-05	0	0	0	0	0	0	0	6.09E-05
580	ALL		637447.5	4270490	NonCance	0	0	0	0	0	0	0.000131	0	0	0	0	0	0	0	0.000131
581	ALL		637472.5	4270490	NonCance	0	0	0	0	0	0	0.000146	0	0	0	0	0	0	0	0.000146
582	ALL		637497.5	4270490	NonCance	0	0	0	0	0	0	0.000179	0	0	0	0	0	0	0	0.000179
583	ALL		637522.5	4270490	NonCance	0	0	0	0	0	0	0.000182	0	0	0	0	0	0	0	0.000182
584	ALL		637547.5	4270490	NonCance	0	0	0	0	0	0	0.000186	0	0	0	0	0	0	0	0.000186
585	ALL		637572.5	4270490	NonCance	0	0	0	0	0	0	0.0002	0	0	0	0	0	0	0	0.0002
586	ALL		637597.5	4270490	NonCance	0	0	0	0	0	0	0.000179	0	0	0	0	0	0	0	0.000179
587	ALL		637622.5	4270490	NonCance	0	0	0	0	0	0	0.000187	0	0	0	0	0	0	0	0.000187
588	ALL		637647.5	4270490	NonCance	0	0	0	0	0	0	0.00017	0	0	0	0	0	0	0	0.00017
589	ALL		637672.5	4270490	NonCance	0	0	0	0	0	0	0.000165	0	0	0	0	0	0	0	0.000165
590	ALL		637697.5	4270490	NonCance	0	0	0	0	0	0	0.000169	0	0	0	0	0	0	0	0.000169
591	ALL		637722.5	4270490	NonCance	0	0	0	0	0	0	0.000182	0	0	0	0	0	0	0	0.000182
592	ALL		637747.5	4270490	NonCance	0	0	0	0	0	0	0.000208	0	0	0	0	0	0	0	0.000208
593	ALL		637772.5	4270490	NonCance	0	0	0	0	0	0	0.000253	0	0	0	0	0	0	0	0.000253
594	ALL		637797.5	4270490	NonCance	0	0	0	0	0	0	0.000343	0	0	0	0	0	0	0	0.000343
595	ALL		637822.5	4270490	NonCance	0	0	0	0	0	0	0.000458	0	0	0	0	0	0	0	0.000458
596	ALL		637847.5	4270490	NonCance	0	0	0	0	0	0	0.000264	0	0	0	0	0	0	0	0.000264
597	ALL		637872.5	4270490	NonCance	0	0	0	0	0	0	0.000223	0	0	0	0	0	0	0	0.000223
598	ALL		637897.5	4270490	NonCance	0	0	0	0	0	0	0.00015	0	0	0	0	0	0	0	0.00015
599	ALL		637922.5	4270490	NonCance	0	0	0	0	0	0	0.000115	0	0	0	0	0	0	0	0.000115
600	ALL		637947.5	4270490	NonCance	0	0	0	0	0	0	9.36E-05	0	0	0	0	0	0	0	9.36E-05
601	ALL		637972.5	4270490	NonCance	0	0	0	0	0	0	7.94E-05	0	0	0	0	0	0	0	7.94E-05
602	ALL		637997.5	4270490	NonCance	0	0	0	0	0	0	6.92E-05	0	0	0	0	0	0	0	6.92E-05
603	ALL		638022.5	4270490	NonCance	0	0	0	0	0	0	6.13E-05	0	0	0	0	0	0	0	6.13E-05
604	ALL		638047.5	4270490	NonCance	0	0	0	0	0	0	5.51E-05	0	0	0	0	0	0	0	5.51E-05
605	ALL		637147.5	4270515	NonCance	0	0	0	0	0	0	2.57E-05	0	0	0	0	0	0	0	2.57E-05
606	ALL		637172.5	4270515	NonCance	0	0	0	0	0	0	2.82E-05	0	0	0	0	0	0	0	2.82E-05
607	ALL		637197.5	4270515	NonCance	0	0	0	0	0	0	3.11E-05	0	0	0	0	0	0	0	3.11E-05
608	ALL		637222.5	4270515	NonCance	0	0	0	0	0	0	3.46E-05	0	0	0	0	0	0	0	3.46E-05
609	ALL		637247.5	4270515	NonCance	0	0	0	0	0	0	3.87E-05	0	0	0	0	0	0	0	3.87E-05
610	ALL		637272.5	4270515	NonCance	0	0	0	0	0	0	4.36E-05	0	0	0	0	0	0	0	4.36E-05

**Exported Risk Results - Golf Course

REC	GRP	NETID	X	Y	SCENARIO	CV	CNS	IMMUN	KIDNEY	GILV	REPRO/DE	RESP	SKIN	EYE	BONE/TEET	ENDO	BLOOD	ODOR	GENERAL	MAXHI
611	ALL		637297.5	4270515	NonCance	0	0	0	0	0	0	4.94E-05	0	0	0	0	0	0	0	4.94E-05
612	ALL		637322.5	4270515	NonCance	0	0	0	0	0	0	5.56E-05	0	0	0	0	0	0	0	5.56E-05
613	ALL		637347.5	4270515	NonCance	0	0	0	0	0	0	6.20E-05	0	0	0	0	0	0	0	6.20E-05
614	ALL		637372.5	4270515	NonCance	0	0	0	0	0	0	7.21E-05	0	0	0	0	0	0	0	7.21E-05
615	ALL		637472.5	4270515	NonCance	0	0	0	0	0	0	0.000161	0	0	0	0	0	0	0	0.000161
616	ALL		637497.5	4270515	NonCance	0	0	0	0	0	0	0.000165	0	0	0	0	0	0	0	0.000165
617	ALL		637522.5	4270515	NonCance	0	0	0	0	0	0	0.000186	0	0	0	0	0	0	0	0.000186
618	ALL		637547.5	4270515	NonCance	0	0	0	0	0	0	0.000196	0	0	0	0	0	0	0	0.000196
619	ALL		637572.5	4270515	NonCance	0	0	0	0	0	0	0.000195	0	0	0	0	0	0	0	0.000195
620	ALL		637597.5	4270515	NonCance	0	0	0	0	0	0	0.000204	0	0	0	0	0	0	0	0.000204
621	ALL		637622.5	4270515	NonCance	0	0	0	0	0	0	0.000178	0	0	0	0	0	0	0	0.000178
622	ALL		637647.5	4270515	NonCance	0	0	0	0	0	0	0.000171	0	0	0	0	0	0	0	0.000171
623	ALL		637672.5	4270515	NonCance	0	0	0	0	0	0	0.000162	0	0	0	0	0	0	0	0.000162
624	ALL		637697.5	4270515	NonCance	0	0	0	0	0	0	0.000163	0	0	0	0	0	0	0	0.000163
625	ALL		637722.5	4270515	NonCance	0	0	0	0	0	0	0.000171	0	0	0	0	0	0	0	0.000171
626	ALL		637747.5	4270515	NonCance	0	0	0	0	0	0	0.000189	0	0	0	0	0	0	0	0.000189
627	ALL		637772.5	4270515	NonCance	0	0	0	0	0	0	0.000221	0	0	0	0	0	0	0	0.000221
628	ALL		637797.5	4270515	NonCance	0	0	0	0	0	0	0.000279	0	0	0	0	0	0	0	0.000279
629	ALL		637822.5	4270515	NonCance	0	0	0	0	0	0	0.000402	0	0	0	0	0	0	0	0.000402
630	ALL		637847.5	4270515	NonCance	0	0	0	0	0	0	0.00031	0	0	0	0	0	0	0	0.00031
631	ALL		637872.5	4270515	NonCance	0	0	0	0	0	0	0.000334	0	0	0	0	0	0	0	0.000334
632	ALL		637897.5	4270515	NonCance	0	0	0	0	0	0	0.000189	0	0	0	0	0	0	0	0.000189
633	ALL		637922.5	4270515	NonCance	0	0	0	0	0	0	0.000136	0	0	0	0	0	0	0	0.000136
634	ALL		637947.5	4270515	NonCance	0	0	0	0	0	0	0.000107	0	0	0	0	0	0	0	0.000107
635	ALL		637972.5	4270515	NonCance	0	0	0	0	0	0	8.89E-05	0	0	0	0	0	0	0	8.89E-05
636	ALL		637997.5	4270515	NonCance	0	0	0	0	0	0	7.64E-05	0	0	0	0	0	0	0	7.64E-05
637	ALL		638022.5	4270515	NonCance	0	0	0	0	0	0	6.71E-05	0	0	0	0	0	0	0	6.71E-05
638	ALL		638047.5	4270515	NonCance	0	0	0	0	0	0	5.98E-05	0	0	0	0	0	0	0	5.98E-05
639	ALL		638072.5	4270515	NonCance	0	0	0	0	0	0	5.39E-05	0	0	0	0	0	0	0	5.39E-05
640	ALL		638097.5	4270515	NonCance	0	0	0	0	0	0	4.89E-05	0	0	0	0	0	0	0	4.89E-05
641	ALL		638122.5	4270515	NonCance	0	0	0	0	0	0	4.44E-05	0	0	0	0	0	0	0	4.44E-05
642	ALL		638147.5	4270515	NonCance	0	0	0	0	0	0	4.04E-05	0	0	0	0	0	0	0	4.04E-05
643	ALL		638172.5	4270515	NonCance	0	0	0	0	0	0	3.68E-05	0	0	0	0	0	0	0	3.68E-05
644	ALL		637147.5	4270540	NonCance	0	0	0	0	0	0	2.64E-05	0	0	0	0	0	0	0	2.64E-05
645	ALL		637172.5	4270540	NonCance	0	0	0	0	0	0	2.89E-05	0	0	0	0	0	0	0	2.89E-05
646	ALL		637197.5	4270540	NonCance	0	0	0	0	0	0	3.19E-05	0	0	0	0	0	0	0	3.19E-05
647	ALL		637222.5	4270540	NonCance	0	0	0	0	0	0	3.55E-05	0	0	0	0	0	0	0	3.55E-05
648	ALL		637247.5	4270540	NonCance	0	0	0	0	0	0	3.96E-05	0	0	0	0	0	0	0	3.96E-05
649	ALL		637272.5	4270540	NonCance	0	0	0	0	0	0	4.46E-05	0	0	0	0	0	0	0	4.46E-05
650	ALL		637297.5	4270540	NonCance	0	0	0	0	0	0	5.04E-05	0	0	0	0	0	0	0	5.04E-05
651	ALL		637322.5	4270540	NonCance	0	0	0	0	0	0	5.71E-05	0	0	0	0	0	0	0	5.71E-05
652	ALL		637347.5	4270540	NonCance	0	0	0	0	0	0	6.49E-05	0	0	0	0	0	0	0	6.49E-05
653	ALL		637372.5	4270540	NonCance	0	0	0	0	0	0	7.31E-05	0	0	0	0	0	0	0	7.31E-05
654	ALL		637472.5	4270540	NonCance	0	0	0	0	0	0	0.000152	0	0	0	0	0	0	0	0.000152
655	ALL		637497.5	4270540	NonCance	0	0	0	0	0	0	0.000176	0	0	0	0	0	0	0	0.000176
656	ALL		637522.5	4270540	NonCance	0	0	0	0	0	0	0.000191	0	0	0	0	0	0	0	0.000191
657	ALL		637547.5	4270540	NonCance	0	0	0	0	0	0	0.000194	0	0	0	0	0	0	0	0.000194
658	ALL		637572.5	4270540	NonCance	0	0	0	0	0	0	0.000213	0	0	0	0	0	0	0	0.000213
659	ALL		637597.5	4270540	NonCance	0	0	0	0	0	0	0.000189	0	0	0	0	0	0	0	0.000189
660	ALL		637622.5	4270540	NonCance	0	0	0	0	0	0	0.000181	0	0	0	0	0	0	0	0.000181
661	ALL		637647.5	4270540	NonCance	0	0	0	0	0	0	0.000173	0	0	0	0	0	0	0	0.000173

**Exported Risk Results - Golf Course

REC	GRP	NETID	X	Y	SCENARIO	CV	CNS	IMMUN	KIDNEY	GILV	REPRO/DE	RESP	SKIN	EYE	BONE/TEET	ENDO	BLOOD	ODOR	GENERAL	MAXHI
662	ALL		637672.5	4270540	NonCance	0	0	0	0	0	0	0.000161	0	0	0	0	0	0	0	0.000161
663	ALL		637697.5	4270540	NonCance	0	0	0	0	0	0	0.000159	0	0	0	0	0	0	0	0.000159
664	ALL		637722.5	4270540	NonCance	0	0	0	0	0	0	0.000163	0	0	0	0	0	0	0	0.000163
665	ALL		637747.5	4270540	NonCance	0	0	0	0	0	0	0.000176	0	0	0	0	0	0	0	0.000176
666	ALL		637772.5	4270540	NonCance	0	0	0	0	0	0	0.000199	0	0	0	0	0	0	0	0.000199
667	ALL		637797.5	4270540	NonCance	0	0	0	0	0	0	0.000238	0	0	0	0	0	0	0	0.000238
668	ALL		637822.5	4270540	NonCance	0	0	0	0	0	0	0.000313	0	0	0	0	0	0	0	0.000313
669	ALL		637847.5	4270540	NonCance	0	0	0	0	0	0	0.000487	0	0	0	0	0	0	0	0.000487
670	ALL		637872.5	4270540	NonCance	0	0	0	0	0	0	0.000286	0	0	0	0	0	0	0	0.000286
671	ALL		637897.5	4270540	NonCance	0	0	0	0	0	0	0.00026	0	0	0	0	0	0	0	0.00026
672	ALL		637922.5	4270540	NonCance	0	0	0	0	0	0	0.000167	0	0	0	0	0	0	0	0.000167
673	ALL		637947.5	4270540	NonCance	0	0	0	0	0	0	0.000125	0	0	0	0	0	0	0	0.000125
674	ALL		637972.5	4270540	NonCance	0	0	0	0	0	0	0.000101	0	0	0	0	0	0	0	0.000101
675	ALL		637997.5	4270540	NonCance	0	0	0	0	0	0	8.54E-05	0	0	0	0	0	0	0	8.54E-05
676	ALL		638022.5	4270540	NonCance	0	0	0	0	0	0	7.42E-05	0	0	0	0	0	0	0	7.42E-05
677	ALL		638047.5	4270540	NonCance	0	0	0	0	0	0	6.56E-05	0	0	0	0	0	0	0	6.56E-05
678	ALL		638072.5	4270540	NonCance	0	0	0	0	0	0	5.86E-05	0	0	0	0	0	0	0	5.86E-05
679	ALL		638097.5	4270540	NonCance	0	0	0	0	0	0	5.27E-05	0	0	0	0	0	0	0	5.27E-05
680	ALL		638122.5	4270540	NonCance	0	0	0	0	0	0	4.74E-05	0	0	0	0	0	0	0	4.74E-05
681	ALL		638147.5	4270540	NonCance	0	0	0	0	0	0	4.28E-05	0	0	0	0	0	0	0	4.28E-05
682	ALL		638172.5	4270540	NonCance	0	0	0	0	0	0	3.86E-05	0	0	0	0	0	0	0	3.86E-05
683	ALL		637147.5	4270565	NonCance	0	0	0	0	0	0	2.70E-05	0	0	0	0	0	0	0	2.70E-05
684	ALL		637172.5	4270565	NonCance	0	0	0	0	0	0	2.97E-05	0	0	0	0	0	0	0	2.97E-05
685	ALL		637197.5	4270565	NonCance	0	0	0	0	0	0	3.27E-05	0	0	0	0	0	0	0	3.27E-05
686	ALL		637222.5	4270565	NonCance	0	0	0	0	0	0	3.63E-05	0	0	0	0	0	0	0	3.63E-05
687	ALL		637247.5	4270565	NonCance	0	0	0	0	0	0	4.05E-05	0	0	0	0	0	0	0	4.05E-05
688	ALL		637272.5	4270565	NonCance	0	0	0	0	0	0	4.54E-05	0	0	0	0	0	0	0	4.54E-05
689	ALL		637297.5	4270565	NonCance	0	0	0	0	0	0	5.13E-05	0	0	0	0	0	0	0	5.13E-05
690	ALL		637322.5	4270565	NonCance	0	0	0	0	0	0	5.82E-05	0	0	0	0	0	0	0	5.82E-05
691	ALL		637347.5	4270565	NonCance	0	0	0	0	0	0	6.62E-05	0	0	0	0	0	0	0	6.62E-05
692	ALL		637372.5	4270565	NonCance	0	0	0	0	0	0	7.39E-05	0	0	0	0	0	0	0	7.39E-05
693	ALL		637472.5	4270565	NonCance	0	0	0	0	0	0	0.000138	0	0	0	0	0	0	0	0.000138
694	ALL		637497.5	4270565	NonCance	0	0	0	0	0	0	0.000165	0	0	0	0	0	0	0	0.000165
695	ALL		637522.5	4270565	NonCance	0	0	0	0	0	0	0.000167	0	0	0	0	0	0	0	0.000167
696	ALL		637547.5	4270565	NonCance	0	0	0	0	0	0	0.000179	0	0	0	0	0	0	0	0.000179
697	ALL		637572.5	4270565	NonCance	0	0	0	0	0	0	0.000194	0	0	0	0	0	0	0	0.000194
698	ALL		637597.5	4270565	NonCance	0	0	0	0	0	0	0.000188	0	0	0	0	0	0	0	0.000188
699	ALL		637622.5	4270565	NonCance	0	0	0	0	0	0	0.000188	0	0	0	0	0	0	0	0.000188
700	ALL		637647.5	4270565	NonCance	0	0	0	0	0	0	0.000177	0	0	0	0	0	0	0	0.000177
701	ALL		637672.5	4270565	NonCance	0	0	0	0	0	0	0.000162	0	0	0	0	0	0	0	0.000162
702	ALL		637697.5	4270565	NonCance	0	0	0	0	0	0	0.000156	0	0	0	0	0	0	0	0.000156
703	ALL		637722.5	4270565	NonCance	0	0	0	0	0	0	0.000158	0	0	0	0	0	0	0	0.000158
704	ALL		637747.5	4270565	NonCance	0	0	0	0	0	0	0.000166	0	0	0	0	0	0	0	0.000166
705	ALL		637772.5	4270565	NonCance	0	0	0	0	0	0	0.000182	0	0	0	0	0	0	0	0.000182
706	ALL		637797.5	4270565	NonCance	0	0	0	0	0	0	0.00021	0	0	0	0	0	0	0	0.00021
707	ALL		637822.5	4270565	NonCance	0	0	0	0	0	0	0.00026	0	0	0	0	0	0	0	0.00026
708	ALL		637847.5	4270565	NonCance	0	0	0	0	0	0	0.000359	0	0	0	0	0	0	0	0.000359
709	ALL		637872.5	4270565	NonCance	0	0	0	0	0	0	0.000424	0	0	0	0	0	0	0	0.000424
710	ALL		637897.5	4270565	NonCance	0	0	0	0	0	0	0.000326	0	0	0	0	0	0	0	0.000326
711	ALL		637922.5	4270565	NonCance	0	0	0	0	0	0	0.000222	0	0	0	0	0	0	0	0.000222
712	ALL		637947.5	4270565	NonCance	0	0	0	0	0	0	0.000152	0	0	0	0	0	0	0	0.000152

**Exported Risk Results - Golf Course

REC	GRP	NETID	X	Y	SCENARIO	CV	CNS	IMMUN	KIDNEY	GILV	REPRO/DE	RESP	SKIN	EYE	BONE/TEET	ENDO	BLOOD	ODOR	GENERAL	MAXHI
713	ALL		637972.5	4270565	NonCance	0	0	0	0	0	0	0.000118	0	0	0	0	0	0	0	0.000118
714	ALL		637997.5	4270565	NonCance	0	0	0	0	0	0	9.74E-05	0	0	0	0	0	0	0	9.74E-05
715	ALL		638022.5	4270565	NonCance	0	0	0	0	0	0	8.33E-05	0	0	0	0	0	0	0	8.33E-05
716	ALL		638047.5	4270565	NonCance	0	0	0	0	0	0	7.27E-05	0	0	0	0	0	0	0	7.27E-05
717	ALL		638072.5	4270565	NonCance	0	0	0	0	0	0	6.43E-05	0	0	0	0	0	0	0	6.43E-05
718	ALL		638097.5	4270565	NonCance	0	0	0	0	0	0	5.71E-05	0	0	0	0	0	0	0	5.71E-05
719	ALL		638122.5	4270565	NonCance	0	0	0	0	0	0	5.08E-05	0	0	0	0	0	0	0	5.08E-05
720	ALL		638147.5	4270565	NonCance	0	0	0	0	0	0	4.54E-05	0	0	0	0	0	0	0	4.54E-05
721	ALL		638172.5	4270565	NonCance	0	0	0	0	0	0	4.06E-05	0	0	0	0	0	0	0	4.06E-05
722	ALL		637147.5	4270590	NonCance	0	0	0	0	0	0	2.77E-05	0	0	0	0	0	0	0	2.77E-05
723	ALL		637172.5	4270590	NonCance	0	0	0	0	0	0	3.04E-05	0	0	0	0	0	0	0	3.04E-05
724	ALL		637197.5	4270590	NonCance	0	0	0	0	0	0	3.35E-05	0	0	0	0	0	0	0	3.35E-05
725	ALL		637222.5	4270590	NonCance	0	0	0	0	0	0	3.71E-05	0	0	0	0	0	0	0	3.71E-05
726	ALL		637247.5	4270590	NonCance	0	0	0	0	0	0	4.13E-05	0	0	0	0	0	0	0	4.13E-05
727	ALL		637272.5	4270590	NonCance	0	0	0	0	0	0	4.63E-05	0	0	0	0	0	0	0	4.63E-05
728	ALL		637297.5	4270590	NonCance	0	0	0	0	0	0	5.22E-05	0	0	0	0	0	0	0	5.22E-05
729	ALL		637322.5	4270590	NonCance	0	0	0	0	0	0	5.91E-05	0	0	0	0	0	0	0	5.91E-05
730	ALL		637347.5	4270590	NonCance	0	0	0	0	0	0	6.72E-05	0	0	0	0	0	0	0	6.72E-05
731	ALL		637372.5	4270590	NonCance	0	0	0	0	0	0	7.46E-05	0	0	0	0	0	0	0	7.46E-05
732	ALL		637472.5	4270590	NonCance	0	0	0	0	0	0	0.000156	0	0	0	0	0	0	0	0.000156
733	ALL		637497.5	4270590	NonCance	0	0	0	0	0	0	0.000161	0	0	0	0	0	0	0	0.000161
734	ALL		637522.5	4270590	NonCance	0	0	0	0	0	0	0.000181	0	0	0	0	0	0	0	0.000181
735	ALL		637547.5	4270590	NonCance	0	0	0	0	0	0	0.000201	0	0	0	0	0	0	0	0.000201
736	ALL		637572.5	4270590	NonCance	0	0	0	0	0	0	0.000196	0	0	0	0	0	0	0	0.000196
737	ALL		637597.5	4270590	NonCance	0	0	0	0	0	0	0.00022	0	0	0	0	0	0	0	0.00022
738	ALL		637622.5	4270590	NonCance	0	0	0	0	0	0	0.000194	0	0	0	0	0	0	0	0.000194
739	ALL		637647.5	4270590	NonCance	0	0	0	0	0	0	0.000183	0	0	0	0	0	0	0	0.000183
740	ALL		637672.5	4270590	NonCance	0	0	0	0	0	0	0.000164	0	0	0	0	0	0	0	0.000164
741	ALL		637697.5	4270590	NonCance	0	0	0	0	0	0	0.000155	0	0	0	0	0	0	0	0.000155
742	ALL		637722.5	4270590	NonCance	0	0	0	0	0	0	0.000153	0	0	0	0	0	0	0	0.000153
743	ALL		637747.5	4270590	NonCance	0	0	0	0	0	0	0.000158	0	0	0	0	0	0	0	0.000158
744	ALL		637772.5	4270590	NonCance	0	0	0	0	0	0	0.00017	0	0	0	0	0	0	0	0.00017
745	ALL		637797.5	4270590	NonCance	0	0	0	0	0	0	0.00019	0	0	0	0	0	0	0	0.00019
746	ALL		637822.5	4270590	NonCance	0	0	0	0	0	0	0.000225	0	0	0	0	0	0	0	0.000225
747	ALL		637847.5	4270590	NonCance	0	0	0	0	0	0	0.000287	0	0	0	0	0	0	0	0.000287
748	ALL		637872.5	4270590	NonCance	0	0	0	0	0	0	0.000412	0	0	0	0	0	0	0	0.000412
749	ALL		637897.5	4270590	NonCance	0	0	0	0	0	0	0.000354	0	0	0	0	0	0	0	0.000354
750	ALL		637922.5	4270590	NonCance	0	0	0	0	0	0	0.000274	0	0	0	0	0	0	0	0.000274
751	ALL		637947.5	4270590	NonCance	0	0	0	0	0	0	0.000196	0	0	0	0	0	0	0	0.000196
752	ALL		637972.5	4270590	NonCance	0	0	0	0	0	0	0.000143	0	0	0	0	0	0	0	0.000143
753	ALL		637997.5	4270590	NonCance	0	0	0	0	0	0	0.000114	0	0	0	0	0	0	0	0.000114
754	ALL		638022.5	4270590	NonCance	0	0	0	0	0	0	9.56E-05	0	0	0	0	0	0	0	9.56E-05
755	ALL		638047.5	4270590	NonCance	0	0	0	0	0	0	8.20E-05	0	0	0	0	0	0	0	8.20E-05
756	ALL		638072.5	4270590	NonCance	0	0	0	0	0	0	7.14E-05	0	0	0	0	0	0	0	7.14E-05
757	ALL		638097.5	4270590	NonCance	0	0	0	0	0	0	6.24E-05	0	0	0	0	0	0	0	6.24E-05
758	ALL		638122.5	4270590	NonCance	0	0	0	0	0	0	5.47E-05	0	0	0	0	0	0	0	5.47E-05
759	ALL		638147.5	4270590	NonCance	0	0	0	0	0	0	4.81E-05	0	0	0	0	0	0	0	4.81E-05
760	ALL		638172.5	4270590	NonCance	0	0	0	0	0	0	4.26E-05	0	0	0	0	0	0	0	4.26E-05
761	ALL		637147.5	4270615	NonCance	0	0	0	0	0	0	2.83E-05	0	0	0	0	0	0	0	2.83E-05
762	ALL		637172.5	4270615	NonCance	0	0	0	0	0	0	3.10E-05	0	0	0	0	0	0	0	3.10E-05
763	ALL		637197.5	4270615	NonCance	0	0	0	0	0	0	3.42E-05	0	0	0	0	0	0	0	3.42E-05

**Exported Risk Results - Golf Course

REC	GRP	NETID	X	Y	SCENARIO	CV	CNS	IMMUN	KIDNEY	GILV	REPRO/DE	RESP	SKIN	EYE	BONE/TEET	ENDO	BLOOD	ODOR	GENERAL	MAXHI
764	ALL		637222.5	4270615	NonCance	0	0	0	0	0	0	3.78E-05	0	0	0	0	0	0	0	3.78E-05
765	ALL		637247.5	4270615	NonCance	0	0	0	0	0	0	4.20E-05	0	0	0	0	0	0	0	4.20E-05
766	ALL		637272.5	4270615	NonCance	0	0	0	0	0	0	4.70E-05	0	0	0	0	0	0	0	4.70E-05
767	ALL		637297.5	4270615	NonCance	0	0	0	0	0	0	5.30E-05	0	0	0	0	0	0	0	5.30E-05
768	ALL		637322.5	4270615	NonCance	0	0	0	0	0	0	6.00E-05	0	0	0	0	0	0	0	6.00E-05
769	ALL		637347.5	4270615	NonCance	0	0	0	0	0	0	6.80E-05	0	0	0	0	0	0	0	6.80E-05
770	ALL		637372.5	4270615	NonCance	0	0	0	0	0	0	7.53E-05	0	0	0	0	0	0	0	7.53E-05
771	ALL		637472.5	4270615	NonCance	0	0	0	0	0	0	0.000152	0	0	0	0	0	0	0	0.000152
772	ALL		637497.5	4270615	NonCance	0	0	0	0	0	0	0.000171	0	0	0	0	0	0	0	0.000171
773	ALL		637522.5	4270615	NonCance	0	0	0	0	0	0	0.000186	0	0	0	0	0	0	0	0.000186
774	ALL		637547.5	4270615	NonCance	0	0	0	0	0	0	0.000211	0	0	0	0	0	0	0	0.000211
775	ALL		637572.5	4270615	NonCance	0	0	0	0	0	0	0.000197	0	0	0	0	0	0	0	0.000197
776	ALL		637597.5	4270615	NonCance	0	0	0	0	0	0	0.000211	0	0	0	0	0	0	0	0.000211
777	ALL		637622.5	4270615	NonCance	0	0	0	0	0	0	0.000184	0	0	0	0	0	0	0	0.000184
778	ALL		637647.5	4270615	NonCance	0	0	0	0	0	0	0.000191	0	0	0	0	0	0	0	0.000191
779	ALL		637672.5	4270615	NonCance	0	0	0	0	0	0	0.000167	0	0	0	0	0	0	0	0.000167
780	ALL		637697.5	4270615	NonCance	0	0	0	0	0	0	0.000154	0	0	0	0	0	0	0	0.000154
781	ALL		637722.5	4270615	NonCance	0	0	0	0	0	0	0.00015	0	0	0	0	0	0	0	0.00015
782	ALL		637747.5	4270615	NonCance	0	0	0	0	0	0	0.000152	0	0	0	0	0	0	0	0.000152
783	ALL		637772.5	4270615	NonCance	0	0	0	0	0	0	0.00016	0	0	0	0	0	0	0	0.00016
784	ALL		637797.5	4270615	NonCance	0	0	0	0	0	0	0.000175	0	0	0	0	0	0	0	0.000175
785	ALL		637822.5	4270615	NonCance	0	0	0	0	0	0	0.0002	0	0	0	0	0	0	0	0.0002
786	ALL		637847.5	4270615	NonCance	0	0	0	0	0	0	0.000241	0	0	0	0	0	0	0	0.000241
787	ALL		637872.5	4270615	NonCance	0	0	0	0	0	0	0.000314	0	0	0	0	0	0	0	0.000314
788	ALL		637897.5	4270615	NonCance	0	0	0	0	0	0	0.000465	0	0	0	0	0	0	0	0.000465
789	ALL		637922.5	4270615	NonCance	0	0	0	0	0	0	0.000312	0	0	0	0	0	0	0	0.000312
790	ALL		637947.5	4270615	NonCance	0	0	0	0	0	0	0.000287	0	0	0	0	0	0	0	0.000287
791	ALL		637972.5	4270615	NonCance	0	0	0	0	0	0	0.000185	0	0	0	0	0	0	0	0.000185
792	ALL		637997.5	4270615	NonCance	0	0	0	0	0	0	0.00014	0	0	0	0	0	0	0	0.00014
793	ALL		638022.5	4270615	NonCance	0	0	0	0	0	0	0.000113	0	0	0	0	0	0	0	0.000113
794	ALL		638047.5	4270615	NonCance	0	0	0	0	0	0	9.47E-05	0	0	0	0	0	0	0	9.47E-05
795	ALL		638072.5	4270615	NonCance	0	0	0	0	0	0	8.05E-05	0	0	0	0	0	0	0	8.05E-05
796	ALL		638097.5	4270615	NonCance	0	0	0	0	0	0	6.87E-05	0	0	0	0	0	0	0	6.87E-05
797	ALL		638122.5	4270615	NonCance	0	0	0	0	0	0	5.90E-05	0	0	0	0	0	0	0	5.90E-05
798	ALL		638147.5	4270615	NonCance	0	0	0	0	0	0	5.11E-05	0	0	0	0	0	0	0	5.11E-05
799	ALL		638172.5	4270615	NonCance	0	0	0	0	0	0	4.47E-05	0	0	0	0	0	0	0	4.47E-05
800	ALL		637147.5	4270640	NonCance	0	0	0	0	0	0	2.89E-05	0	0	0	0	0	0	0	2.89E-05
801	ALL		637172.5	4270640	NonCance	0	0	0	0	0	0	3.17E-05	0	0	0	0	0	0	0	3.17E-05
802	ALL		637197.5	4270640	NonCance	0	0	0	0	0	0	3.48E-05	0	0	0	0	0	0	0	3.48E-05
803	ALL		637222.5	4270640	NonCance	0	0	0	0	0	0	3.85E-05	0	0	0	0	0	0	0	3.85E-05
804	ALL		637247.5	4270640	NonCance	0	0	0	0	0	0	4.27E-05	0	0	0	0	0	0	0	4.27E-05
805	ALL		637272.5	4270640	NonCance	0	0	0	0	0	0	4.77E-05	0	0	0	0	0	0	0	4.77E-05
806	ALL		637297.5	4270640	NonCance	0	0	0	0	0	0	5.36E-05	0	0	0	0	0	0	0	5.36E-05
807	ALL		637322.5	4270640	NonCance	0	0	0	0	0	0	6.07E-05	0	0	0	0	0	0	0	6.07E-05
808	ALL		637347.5	4270640	NonCance	0	0	0	0	0	0	6.87E-05	0	0	0	0	0	0	0	6.87E-05
809	ALL		637372.5	4270640	NonCance	0	0	0	0	0	0	7.66E-05	0	0	0	0	0	0	0	7.66E-05
810	ALL		637397.5	4270640	NonCance	0	0	0	0	0	0	8.82E-05	0	0	0	0	0	0	0	8.82E-05
811	ALL		637497.5	4270640	NonCance	0	0	0	0	0	0	0.000171	0	0	0	0	0	0	0	0.000171
812	ALL		637522.5	4270640	NonCance	0	0	0	0	0	0	0.000193	0	0	0	0	0	0	0	0.000193
813	ALL		637547.5	4270640	NonCance	0	0	0	0	0	0	0.000196	0	0	0	0	0	0	0	0.000196
814	ALL		637572.5	4270640	NonCance	0	0	0	0	0	0	0.000221	0	0	0	0	0	0	0	0.000221

**Exported Risk Results - Golf Course

REC	GRP	NETID	X	Y	SCENARIO	CV	CNS	IMMUN	KIDNEY	GILV	REPRO/DE	RESP	SKIN	EYE	BONE/TEET	ENDO	BLOOD	ODOR	GENERAL	MAXHI
815	ALL		637597.5	4270640	NonCance	0	0	0	0	0	0	0.0002	0	0	0	0	0	0	0	0.0002
816	ALL		637622.5	4270640	NonCance	0	0	0	0	0	0	0.000212	0	0	0	0	0	0	0	0.000212
817	ALL		637647.5	4270640	NonCance	0	0	0	0	0	0	0.000181	0	0	0	0	0	0	0	0.000181
818	ALL		637672.5	4270640	NonCance	0	0	0	0	0	0	0.000171	0	0	0	0	0	0	0	0.000171
819	ALL		637697.5	4270640	NonCance	0	0	0	0	0	0	0.000155	0	0	0	0	0	0	0	0.000155
820	ALL		637722.5	4270640	NonCance	0	0	0	0	0	0	0.000148	0	0	0	0	0	0	0	0.000148
821	ALL		637747.5	4270640	NonCance	0	0	0	0	0	0	0.000148	0	0	0	0	0	0	0	0.000148
822	ALL		637772.5	4270640	NonCance	0	0	0	0	0	0	0.000153	0	0	0	0	0	0	0	0.000153
823	ALL		637797.5	4270640	NonCance	0	0	0	0	0	0	0.000163	0	0	0	0	0	0	0	0.000163
824	ALL		637822.5	4270640	NonCance	0	0	0	0	0	0	0.000181	0	0	0	0	0	0	0	0.000181
825	ALL		637847.5	4270640	NonCance	0	0	0	0	0	0	0.00021	0	0	0	0	0	0	0	0.00021
826	ALL		637872.5	4270640	NonCance	0	0	0	0	0	0	0.000256	0	0	0	0	0	0	0	0.000256
827	ALL		637897.5	4270640	NonCance	0	0	0	0	0	0	0.000341	0	0	0	0	0	0	0	0.000341
828	ALL		637922.5	4270640	NonCance	0	0	0	0	0	0	0.000383	0	0	0	0	0	0	0	0.000383
829	ALL		637947.5	4270640	NonCance	0	0	0	0	0	0	0.000268	0	0	0	0	0	0	0	0.000268
830	ALL		637972.5	4270640	NonCance	0	0	0	0	0	0	0.000279	0	0	0	0	0	0	0	0.000279
831	ALL		637997.5	4270640	NonCance	0	0	0	0	0	0	0.000186	0	0	0	0	0	0	0	0.000186
832	ALL		638022.5	4270640	NonCance	0	0	0	0	0	0	0.000141	0	0	0	0	0	0	0	0.000141
833	ALL		638047.5	4270640	NonCance	0	0	0	0	0	0	0.000113	0	0	0	0	0	0	0	0.000113
834	ALL		638072.5	4270640	NonCance	0	0	0	0	0	0	9.25E-05	0	0	0	0	0	0	0	9.25E-05
835	ALL		638097.5	4270640	NonCance	0	0	0	0	0	0	7.63E-05	0	0	0	0	0	0	0	7.63E-05
836	ALL		638122.5	4270640	NonCance	0	0	0	0	0	0	6.38E-05	0	0	0	0	0	0	0	6.38E-05
837	ALL		638147.5	4270640	NonCance	0	0	0	0	0	0	5.42E-05	0	0	0	0	0	0	0	5.42E-05
838	ALL		638172.5	4270640	NonCance	0	0	0	0	0	0	4.68E-05	0	0	0	0	0	0	0	4.68E-05
839	ALL		637147.5	4270665	NonCance	0	0	0	0	0	0	2.95E-05	0	0	0	0	0	0	0	2.95E-05
840	ALL		637172.5	4270665	NonCance	0	0	0	0	0	0	3.23E-05	0	0	0	0	0	0	0	3.23E-05
841	ALL		637197.5	4270665	NonCance	0	0	0	0	0	0	3.54E-05	0	0	0	0	0	0	0	3.54E-05
842	ALL		637222.5	4270665	NonCance	0	0	0	0	0	0	3.91E-05	0	0	0	0	0	0	0	3.91E-05
843	ALL		637247.5	4270665	NonCance	0	0	0	0	0	0	4.34E-05	0	0	0	0	0	0	0	4.34E-05
844	ALL		637272.5	4270665	NonCance	0	0	0	0	0	0	4.83E-05	0	0	0	0	0	0	0	4.83E-05
845	ALL		637297.5	4270665	NonCance	0	0	0	0	0	0	5.43E-05	0	0	0	0	0	0	0	5.43E-05
846	ALL		637322.5	4270665	NonCance	0	0	0	0	0	0	6.10E-05	0	0	0	0	0	0	0	6.10E-05
847	ALL		637347.5	4270665	NonCance	0	0	0	0	0	0	6.95E-05	0	0	0	0	0	0	0	6.95E-05
848	ALL		637372.5	4270665	NonCance	0	0	0	0	0	0	7.99E-05	0	0	0	0	0	0	0	7.99E-05
849	ALL		637397.5	4270665	NonCance	0	0	0	0	0	0	8.98E-05	0	0	0	0	0	0	0	8.98E-05
850	ALL		637497.5	4270665	NonCance	0	0	0	0	0	0	0.000184	0	0	0	0	0	0	0	0.000184
851	ALL		637522.5	4270665	NonCance	0	0	0	0	0	0	0.000194	0	0	0	0	0	0	0	0.000194
852	ALL		637547.5	4270665	NonCance	0	0	0	0	0	0	0.000217	0	0	0	0	0	0	0	0.000217
853	ALL		637572.5	4270665	NonCance	0	0	0	0	0	0	0.000224	0	0	0	0	0	0	0	0.000224
854	ALL		637597.5	4270665	NonCance	0	0	0	0	0	0	0.00022	0	0	0	0	0	0	0	0.00022
855	ALL		637622.5	4270665	NonCance	0	0	0	0	0	0	0.000201	0	0	0	0	0	0	0	0.000201
856	ALL		637647.5	4270665	NonCance	0	0	0	0	0	0	0.000188	0	0	0	0	0	0	0	0.000188
857	ALL		637672.5	4270665	NonCance	0	0	0	0	0	0	0.000175	0	0	0	0	0	0	0	0.000175
858	ALL		637697.5	4270665	NonCance	0	0	0	0	0	0	0.000156	0	0	0	0	0	0	0	0.000156
859	ALL		637722.5	4270665	NonCance	0	0	0	0	0	0	0.000147	0	0	0	0	0	0	0	0.000147
860	ALL		637747.5	4270665	NonCance	0	0	0	0	0	0	0.000144	0	0	0	0	0	0	0	0.000144
861	ALL		637772.5	4270665	NonCance	0	0	0	0	0	0	0.000147	0	0	0	0	0	0	0	0.000147
862	ALL		637797.5	4270665	NonCance	0	0	0	0	0	0	0.000154	0	0	0	0	0	0	0	0.000154
863	ALL		637822.5	4270665	NonCance	0	0	0	0	0	0	0.000167	0	0	0	0	0	0	0	0.000167
864	ALL		637847.5	4270665	NonCance	0	0	0	0	0	0	0.000187	0	0	0	0	0	0	0	0.000187
865	ALL		637872.5	4270665	NonCance	0	0	0	0	0	0	0.000219	0	0	0	0	0	0	0	0.000219

**Exported Risk Results - Golf Course

REC	GRP	NETID	X	Y	SCENARIO	CV	CNS	IMMUN	KIDNEY	GILV	REPRO/DE	RESP	SKIN	EYE	BONE/TEET	ENDO	BLOOD	ODOR	GENERAL	MAXHI
866	ALL		637897.5	4270665	NonCance	0	0	0	0	0	0	0.000271	0	0	0	0	0	0	0	0.000271
867	ALL		637922.5	4270665	NonCance	0	0	0	0	0	0	0.00036	0	0	0	0	0	0	0	0.00036
868	ALL		637947.5	4270665	NonCance	0	0	0	0	0	0	0.000506	0	0	0	0	0	0	0	0.000506
869	ALL		637972.5	4270665	NonCance	0	0	0	0	0	0	0.00025	0	0	0	0	0	0	0	0.00025
870	ALL		637997.5	4270665	NonCance	0	0	0	0	0	0	0.000236	0	0	0	0	0	0	0	0.000236
871	ALL		638022.5	4270665	NonCance	0	0	0	0	0	0	0.000194	0	0	0	0	0	0	0	0.000194
872	ALL		638047.5	4270665	NonCance	0	0	0	0	0	0	0.000143	0	0	0	0	0	0	0	0.000143
873	ALL		638072.5	4270665	NonCance	0	0	0	0	0	0	0.000109	0	0	0	0	0	0	0	0.000109
874	ALL		638097.5	4270665	NonCance	0	0	0	0	0	0	8.52E-05	0	0	0	0	0	0	0	8.52E-05
875	ALL		638122.5	4270665	NonCance	0	0	0	0	0	0	6.90E-05	0	0	0	0	0	0	0	6.90E-05
876	ALL		638147.5	4270665	NonCance	0	0	0	0	0	0	5.75E-05	0	0	0	0	0	0	0	5.75E-05
877	ALL		638172.5	4270665	NonCance	0	0	0	0	0	0	4.90E-05	0	0	0	0	0	0	0	4.90E-05
878	ALL		637147.5	4270690	NonCance	0	0	0	0	0	0	3.00E-05	0	0	0	0	0	0	0	3.00E-05
879	ALL		637172.5	4270690	NonCance	0	0	0	0	0	0	3.28E-05	0	0	0	0	0	0	0	3.28E-05
880	ALL		637197.5	4270690	NonCance	0	0	0	0	0	0	3.60E-05	0	0	0	0	0	0	0	3.60E-05
881	ALL		637222.5	4270690	NonCance	0	0	0	0	0	0	3.97E-05	0	0	0	0	0	0	0	3.97E-05
882	ALL		637247.5	4270690	NonCance	0	0	0	0	0	0	4.40E-05	0	0	0	0	0	0	0	4.40E-05
883	ALL		637272.5	4270690	NonCance	0	0	0	0	0	0	4.90E-05	0	0	0	0	0	0	0	4.90E-05
884	ALL		637297.5	4270690	NonCance	0	0	0	0	0	0	5.48E-05	0	0	0	0	0	0	0	5.48E-05
885	ALL		637322.5	4270690	NonCance	0	0	0	0	0	0	6.16E-05	0	0	0	0	0	0	0	6.16E-05
886	ALL		637347.5	4270690	NonCance	0	0	0	0	0	0	7.01E-05	0	0	0	0	0	0	0	7.01E-05
887	ALL		637372.5	4270690	NonCance	0	0	0	0	0	0	8.07E-05	0	0	0	0	0	0	0	8.07E-05
888	ALL		637397.5	4270690	NonCance	0	0	0	0	0	0	9.08E-05	0	0	0	0	0	0	0	9.08E-05
889	ALL		637497.5	4270690	NonCance	0	0	0	0	0	0	0.000225	0	0	0	0	0	0	0	0.000225
890	ALL		637522.5	4270690	NonCance	0	0	0	0	0	0	0.000242	0	0	0	0	0	0	0	0.000242
891	ALL		637547.5	4270690	NonCance	0	0	0	0	0	0	0.000269	0	0	0	0	0	0	0	0.000269
892	ALL		637572.5	4270690	NonCance	0	0	0	0	0	0	0.000274	0	0	0	0	0	0	0	0.000274
893	ALL		637597.5	4270690	NonCance	0	0	0	0	0	0	0.000231	0	0	0	0	0	0	0	0.000231
894	ALL		637622.5	4270690	NonCance	0	0	0	0	0	0	0.000209	0	0	0	0	0	0	0	0.000209
895	ALL		637647.5	4270690	NonCance	0	0	0	0	0	0	0.000203	0	0	0	0	0	0	0	0.000203
896	ALL		637672.5	4270690	NonCance	0	0	0	0	0	0	0.000181	0	0	0	0	0	0	0	0.000181
897	ALL		637697.5	4270690	NonCance	0	0	0	0	0	0	0.000158	0	0	0	0	0	0	0	0.000158
898	ALL		637722.5	4270690	NonCance	0	0	0	0	0	0	0.000147	0	0	0	0	0	0	0	0.000147
899	ALL		637747.5	4270690	NonCance	0	0	0	0	0	0	0.000142	0	0	0	0	0	0	0	0.000142
900	ALL		637772.5	4270690	NonCance	0	0	0	0	0	0	0.000142	0	0	0	0	0	0	0	0.000142
901	ALL		637797.5	4270690	NonCance	0	0	0	0	0	0	0.000147	0	0	0	0	0	0	0	0.000147
902	ALL		637822.5	4270690	NonCance	0	0	0	0	0	0	0.000156	0	0	0	0	0	0	0	0.000156
903	ALL		637847.5	4270690	NonCance	0	0	0	0	0	0	0.000171	0	0	0	0	0	0	0	0.000171
904	ALL		637872.5	4270690	NonCance	0	0	0	0	0	0	0.000194	0	0	0	0	0	0	0	0.000194
905	ALL		637897.5	4270690	NonCance	0	0	0	0	0	0	0.000227	0	0	0	0	0	0	0	0.000227
906	ALL		637922.5	4270690	NonCance	0	0	0	0	0	0	0.000277	0	0	0	0	0	0	0	0.000277
907	ALL		637947.5	4270690	NonCance	0	0	0	0	0	0	0.00035	0	0	0	0	0	0	0	0.00035
908	ALL		637972.5	4270690	NonCance	0	0	0	0	0	0	0.000469	0	0	0	0	0	0	0	0.000469
909	ALL		637997.5	4270690	NonCance	0	0	0	0	0	0	0.000251	0	0	0	0	0	0	0	0.000251
910	ALL		638022.5	4270690	NonCance	0	0	0	0	0	0	0.000252	0	0	0	0	0	0	0	0.000252
911	ALL		638047.5	4270690	NonCance	0	0	0	0	0	0	0.000199	0	0	0	0	0	0	0	0.000199
912	ALL		638072.5	4270690	NonCance	0	0	0	0	0	0	0.000131	0	0	0	0	0	0	0	0.000131
913	ALL		638097.5	4270690	NonCance	0	0	0	0	0	0	9.53E-05	0	0	0	0	0	0	0	9.53E-05
914	ALL		638122.5	4270690	NonCance	0	0	0	0	0	0	7.44E-05	0	0	0	0	0	0	0	7.44E-05
915	ALL		638147.5	4270690	NonCance	0	0	0	0	0	0	6.08E-05	0	0	0	0	0	0	0	6.08E-05
916	ALL		638172.5	4270690	NonCance	0	0	0	0	0	0	5.12E-05	0	0	0	0	0	0	0	5.12E-05

**Exported Risk Results - Golf Course

REC	GRP	NETID	X	Y	SCENARIO	CV	CNS	IMMUN	KIDNEY	GILV	REPRO/DE	RESP	SKIN	EYE	BONE/TEET	ENDO	BLOOD	ODOR	GENERAL	MAXHI
917	ALL		637147.5	4270715	NonCance	0	0	0	0	0	0	3.05E-05	0	0	0	0	0	0	0	3.05E-05
918	ALL		637172.5	4270715	NonCance	0	0	0	0	0	0	3.33E-05	0	0	0	0	0	0	0	3.33E-05
919	ALL		637197.5	4270715	NonCance	0	0	0	0	0	0	3.65E-05	0	0	0	0	0	0	0	3.65E-05
920	ALL		637222.5	4270715	NonCance	0	0	0	0	0	0	4.02E-05	0	0	0	0	0	0	0	4.02E-05
921	ALL		637247.5	4270715	NonCance	0	0	0	0	0	0	4.45E-05	0	0	0	0	0	0	0	4.45E-05
922	ALL		637272.5	4270715	NonCance	0	0	0	0	0	0	4.95E-05	0	0	0	0	0	0	0	4.95E-05
923	ALL		637297.5	4270715	NonCance	0	0	0	0	0	0	5.53E-05	0	0	0	0	0	0	0	5.53E-05
924	ALL		637322.5	4270715	NonCance	0	0	0	0	0	0	6.22E-05	0	0	0	0	0	0	0	6.22E-05
925	ALL		637347.5	4270715	NonCance	0	0	0	0	0	0	7.07E-05	0	0	0	0	0	0	0	7.07E-05
926	ALL		637372.5	4270715	NonCance	0	0	0	0	0	0	8.15E-05	0	0	0	0	0	0	0	8.15E-05
927	ALL		637397.5	4270715	NonCance	0	0	0	0	0	0	9.19E-05	0	0	0	0	0	0	0	9.19E-05
928	ALL		637497.5	4270715	NonCance	0	0	0	0	0	0	0.000198	0	0	0	0	0	0	0	0.000198
929	ALL		637522.5	4270715	NonCance	0	0	0	0	0	0	0.000234	0	0	0	0	0	0	0	0.000234
930	ALL		637547.5	4270715	NonCance	0	0	0	0	0	0	0.000235	0	0	0	0	0	0	0	0.000235
931	ALL		637572.5	4270715	NonCance	0	0	0	0	0	0	0.00025	0	0	0	0	0	0	0	0.00025
932	ALL		637597.5	4270715	NonCance	0	0	0	0	0	0	0.000259	0	0	0	0	0	0	0	0.000259
933	ALL		637622.5	4270715	NonCance	0	0	0	0	0	0	0.00023	0	0	0	0	0	0	0	0.00023
934	ALL		637647.5	4270715	NonCance	0	0	0	0	0	0	0.000208	0	0	0	0	0	0	0	0.000208
935	ALL		637672.5	4270715	NonCance	0	0	0	0	0	0	0.000187	0	0	0	0	0	0	0	0.000187
936	ALL		637697.5	4270715	NonCance	0	0	0	0	0	0	0.000161	0	0	0	0	0	0	0	0.000161
937	ALL		637722.5	4270715	NonCance	0	0	0	0	0	0	0.000148	0	0	0	0	0	0	0	0.000148
938	ALL		637747.5	4270715	NonCance	0	0	0	0	0	0	0.000141	0	0	0	0	0	0	0	0.000141
939	ALL		637772.5	4270715	NonCance	0	0	0	0	0	0	0.000139	0	0	0	0	0	0	0	0.000139
940	ALL		637797.5	4270715	NonCance	0	0	0	0	0	0	0.000142	0	0	0	0	0	0	0	0.000142
941	ALL		637822.5	4270715	NonCance	0	0	0	0	0	0	0.000148	0	0	0	0	0	0	0	0.000148
942	ALL		637847.5	4270715	NonCance	0	0	0	0	0	0	0.000159	0	0	0	0	0	0	0	0.000159
943	ALL		637872.5	4270715	NonCance	0	0	0	0	0	0	0.000175	0	0	0	0	0	0	0	0.000175
944	ALL		637897.5	4270715	NonCance	0	0	0	0	0	0	0.000198	0	0	0	0	0	0	0	0.000198
945	ALL		637922.5	4270715	NonCance	0	0	0	0	0	0	0.000229	0	0	0	0	0	0	0	0.000229
946	ALL		637947.5	4270715	NonCance	0	0	0	0	0	0	0.000273	0	0	0	0	0	0	0	0.000273
947	ALL		637972.5	4270715	NonCance	0	0	0	0	0	0	0.000336	0	0	0	0	0	0	0	0.000336
948	ALL		637997.5	4270715	NonCance	0	0	0	0	0	0	0.000447	0	0	0	0	0	0	0	0.000447
949	ALL		638022.5	4270715	NonCance	0	0	0	0	0	0	0.000232	0	0	0	0	0	0	0	0.000232
950	ALL		638047.5	4270715	NonCance	0	0	0	0	0	0	0.000254	0	0	0	0	0	0	0	0.000254
951	ALL		638072.5	4270715	NonCance	0	0	0	0	0	0	0.000158	0	0	0	0	0	0	0	0.000158
952	ALL		638097.5	4270715	NonCance	0	0	0	0	0	0	0.000106	0	0	0	0	0	0	0	0.000106
953	ALL		638122.5	4270715	NonCance	0	0	0	0	0	0	8.02E-05	0	0	0	0	0	0	0	8.02E-05
954	ALL		638147.5	4270715	NonCance	0	0	0	0	0	0	6.42E-05	0	0	0	0	0	0	0	6.42E-05
955	ALL		638172.5	4270715	NonCance	0	0	0	0	0	0	5.34E-05	0	0	0	0	0	0	0	5.34E-05
956	ALL		637147.5	4270740	NonCance	0	0	0	0	0	0	3.10E-05	0	0	0	0	0	0	0	3.10E-05
957	ALL		637172.5	4270740	NonCance	0	0	0	0	0	0	3.38E-05	0	0	0	0	0	0	0	3.38E-05
958	ALL		637197.5	4270740	NonCance	0	0	0	0	0	0	3.70E-05	0	0	0	0	0	0	0	3.70E-05
959	ALL		637222.5	4270740	NonCance	0	0	0	0	0	0	4.07E-05	0	0	0	0	0	0	0	4.07E-05
960	ALL		637247.5	4270740	NonCance	0	0	0	0	0	0	4.50E-05	0	0	0	0	0	0	0	4.50E-05
961	ALL		637272.5	4270740	NonCance	0	0	0	0	0	0	5.00E-05	0	0	0	0	0	0	0	5.00E-05
962	ALL		637297.5	4270740	NonCance	0	0	0	0	0	0	5.58E-05	0	0	0	0	0	0	0	5.58E-05
963	ALL		637322.5	4270740	NonCance	0	0	0	0	0	0	6.28E-05	0	0	0	0	0	0	0	6.28E-05
964	ALL		637347.5	4270740	NonCance	0	0	0	0	0	0	7.14E-05	0	0	0	0	0	0	0	7.14E-05
965	ALL		637372.5	4270740	NonCance	0	0	0	0	0	0	8.23E-05	0	0	0	0	0	0	0	8.23E-05
966	ALL		637397.5	4270740	NonCance	0	0	0	0	0	0	9.30E-05	0	0	0	0	0	0	0	9.30E-05
967	ALL		637497.5	4270740	NonCance	0	0	0	0	0	0	0.000212	0	0	0	0	0	0	0	0.000212

**Exported Risk Results - Golf Course

REC	GRP	NETID	X	Y	SCENARIO	CV	CNS	IMMUN	KIDNEY	GILV	REPRO/DE	RESP	SKIN	EYE	BONE/TEET	ENDO	BLOOD	ODOR	GENERAL	MAXHI
968	ALL		637522.5	4270740	NonCance	0	0	0	0	0	0	0.000242	0	0	0	0	0	0	0	0.000242
969	ALL		637547.5	4270740	NonCance	0	0	0	0	0	0	0.000277	0	0	0	0	0	0	0	0.000277
970	ALL		637572.5	4270740	NonCance	0	0	0	0	0	0	0.00029	0	0	0	0	0	0	0	0.00029
971	ALL		637597.5	4270740	NonCance	0	0	0	0	0	0	0.000253	0	0	0	0	0	0	0	0.000253
972	ALL		637622.5	4270740	NonCance	0	0	0	0	0	0	0.000231	0	0	0	0	0	0	0	0.000231
973	ALL		637647.5	4270740	NonCance	0	0	0	0	0	0	0.000221	0	0	0	0	0	0	0	0.000221
974	ALL		637672.5	4270740	NonCance	0	0	0	0	0	0	0.000194	0	0	0	0	0	0	0	0.000194
975	ALL		637697.5	4270740	NonCance	0	0	0	0	0	0	0.000166	0	0	0	0	0	0	0	0.000166
976	ALL		637722.5	4270740	NonCance	0	0	0	0	0	0	0.00015	0	0	0	0	0	0	0	0.00015
977	ALL		637747.5	4270740	NonCance	0	0	0	0	0	0	0.000141	0	0	0	0	0	0	0	0.000141
978	ALL		637772.5	4270740	NonCance	0	0	0	0	0	0	0.000138	0	0	0	0	0	0	0	0.000138
979	ALL		637797.5	4270740	NonCance	0	0	0	0	0	0	0.000138	0	0	0	0	0	0	0	0.000138
980	ALL		637822.5	4270740	NonCance	0	0	0	0	0	0	0.000142	0	0	0	0	0	0	0	0.000142
981	ALL		637847.5	4270740	NonCance	0	0	0	0	0	0	0.00015	0	0	0	0	0	0	0	0.00015
982	ALL		637872.5	4270740	NonCance	0	0	0	0	0	0	0.000162	0	0	0	0	0	0	0	0.000162
983	ALL		637897.5	4270740	NonCance	0	0	0	0	0	0	0.000178	0	0	0	0	0	0	0	0.000178
984	ALL		637922.5	4270740	NonCance	0	0	0	0	0	0	0.0002	0	0	0	0	0	0	0	0.0002
985	ALL		637947.5	4270740	NonCance	0	0	0	0	0	0	0.000229	0	0	0	0	0	0	0	0.000229
986	ALL		637972.5	4270740	NonCance	0	0	0	0	0	0	0.00027	0	0	0	0	0	0	0	0.00027
987	ALL		637997.5	4270740	NonCance	0	0	0	0	0	0	0.00034	0	0	0	0	0	0	0	0.00034
988	ALL		638022.5	4270740	NonCance	0	0	0	0	0	0	0.000453	0	0	0	0	0	0	0	0.000453
989	ALL		638047.5	4270740	NonCance	0	0	0	0	0	0	0.000388	0	0	0	0	0	0	0	0.000388
990	ALL		638072.5	4270740	NonCance	0	0	0	0	0	0	0.000188	0	0	0	0	0	0	0	0.000188
991	ALL		638097.5	4270740	NonCance	0	0	0	0	0	0	0.000118	0	0	0	0	0	0	0	0.000118
992	ALL		638122.5	4270740	NonCance	0	0	0	0	0	0	8.61E-05	0	0	0	0	0	0	0	8.61E-05
993	ALL		638147.5	4270740	NonCance	0	0	0	0	0	0	6.77E-05	0	0	0	0	0	0	0	6.77E-05
994	ALL		638172.5	4270740	NonCance	0	0	0	0	0	0	5.56E-05	0	0	0	0	0	0	0	5.56E-05
995	ALL		637147.5	4270765	NonCance	0	0	0	0	0	0	3.14E-05	0	0	0	0	0	0	0	3.14E-05
996	ALL		637172.5	4270765	NonCance	0	0	0	0	0	0	3.42E-05	0	0	0	0	0	0	0	3.42E-05
997	ALL		637197.5	4270765	NonCance	0	0	0	0	0	0	3.75E-05	0	0	0	0	0	0	0	3.75E-05
998	ALL		637222.5	4270765	NonCance	0	0	0	0	0	0	4.12E-05	0	0	0	0	0	0	0	4.12E-05
999	ALL		637247.5	4270765	NonCance	0	0	0	0	0	0	4.55E-05	0	0	0	0	0	0	0	4.55E-05
1000	ALL		637272.5	4270765	NonCance	0	0	0	0	0	0	5.04E-05	0	0	0	0	0	0	0	5.04E-05
1001	ALL		637297.5	4270765	NonCance	0	0	0	0	0	0	5.64E-05	0	0	0	0	0	0	0	5.64E-05
1002	ALL		637322.5	4270765	NonCance	0	0	0	0	0	0	6.35E-05	0	0	0	0	0	0	0	6.35E-05
1003	ALL		637347.5	4270765	NonCance	0	0	0	0	0	0	7.22E-05	0	0	0	0	0	0	0	7.22E-05
1004	ALL		637372.5	4270765	NonCance	0	0	0	0	0	0	8.32E-05	0	0	0	0	0	0	0	8.32E-05
1005	ALL		637397.5	4270765	NonCance	0	0	0	0	0	0	9.41E-05	0	0	0	0	0	0	0	9.41E-05
1006	ALL		637497.5	4270765	NonCance	0	0	0	0	0	0	0.000199	0	0	0	0	0	0	0	0.000199
1007	ALL		637522.5	4270765	NonCance	0	0	0	0	0	0	0.000236	0	0	0	0	0	0	0	0.000236
1008	ALL		637547.5	4270765	NonCance	0	0	0	0	0	0	0.000271	0	0	0	0	0	0	0	0.000271
1009	ALL		637572.5	4270765	NonCance	0	0	0	0	0	0	0.000263	0	0	0	0	0	0	0	0.000263
1010	ALL		637597.5	4270765	NonCance	0	0	0	0	0	0	0.000277	0	0	0	0	0	0	0	0.000277
1011	ALL		637622.5	4270765	NonCance	0	0	0	0	0	0	0.000252	0	0	0	0	0	0	0	0.000252
1012	ALL		637647.5	4270765	NonCance	0	0	0	0	0	0	0.000228	0	0	0	0	0	0	0	0.000228
1013	ALL		637672.5	4270765	NonCance	0	0	0	0	0	0	0.000202	0	0	0	0	0	0	0	0.000202
1014	ALL		637697.5	4270765	NonCance	0	0	0	0	0	0	0.000171	0	0	0	0	0	0	0	0.000171
1015	ALL		637722.5	4270765	NonCance	0	0	0	0	0	0	0.000153	0	0	0	0	0	0	0	0.000153
1016	ALL		637747.5	4270765	NonCance	0	0	0	0	0	0	0.000142	0	0	0	0	0	0	0	0.000142
1017	ALL		637772.5	4270765	NonCance	0	0	0	0	0	0	0.000138	0	0	0	0	0	0	0	0.000138
1018	ALL		637797.5	4270765	NonCance	0	0	0	0	0	0	0.000137	0	0	0	0	0	0	0	0.000137

**Exported Risk Results - Golf Course

REC	GRP	NETID	X	Y	SCENARIO	CV	CNS	IMMUN	KIDNEY	GILV	REPRO/DE	RESP	SKIN	EYE	BONE/TEET	ENDO	BLOOD	ODOR	GENERAL	MAXHI
1019	ALL		637822.5	4270765	NonCance	0	0	0	0	0	0	0.000139	0	0	0	0	0	0	0	0.000139
1020	ALL		637847.5	4270765	NonCance	0	0	0	0	0	0	0.000144	0	0	0	0	0	0	0	0.000144
1021	ALL		637872.5	4270765	NonCance	0	0	0	0	0	0	0.000153	0	0	0	0	0	0	0	0.000153
1022	ALL		637897.5	4270765	NonCance	0	0	0	0	0	0	0.000164	0	0	0	0	0	0	0	0.000164
1023	ALL		637922.5	4270765	NonCance	0	0	0	0	0	0	0.00018	0	0	0	0	0	0	0	0.00018
1024	ALL		637947.5	4270765	NonCance	0	0	0	0	0	0	0.000202	0	0	0	0	0	0	0	0.000202
1025	ALL		637972.5	4270765	NonCance	0	0	0	0	0	0	0.000236	0	0	0	0	0	0	0	0.000236
1026	ALL		637997.5	4270765	NonCance	0	0	0	0	0	0	0.000298	0	0	0	0	0	0	0	0.000298
1027	ALL		638022.5	4270765	NonCance	0	0	0	0	0	0	0.000367	0	0	0	0	0	0	0	0.000367
1028	ALL		638047.5	4270765	NonCance	0	0	0	0	0	0	0.000352	0	0	0	0	0	0	0	0.000352
1029	ALL		638072.5	4270765	NonCance	0	0	0	0	0	0	0.000217	0	0	0	0	0	0	0	0.000217
1030	ALL		638097.5	4270765	NonCance	0	0	0	0	0	0	0.000129	0	0	0	0	0	0	0	0.000129
1031	ALL		638122.5	4270765	NonCance	0	0	0	0	0	0	9.18E-05	0	0	0	0	0	0	0	9.18E-05
1032	ALL		638147.5	4270765	NonCance	0	0	0	0	0	0	7.11E-05	0	0	0	0	0	0	0	7.11E-05
1033	ALL		638172.5	4270765	NonCance	0	0	0	0	0	0	5.78E-05	0	0	0	0	0	0	0	5.78E-05
1034	ALL		637147.5	4270790	NonCance	0	0	0	0	0	0	3.18E-05	0	0	0	0	0	0	0	3.18E-05
1035	ALL		637172.5	4270790	NonCance	0	0	0	0	0	0	3.47E-05	0	0	0	0	0	0	0	3.47E-05
1036	ALL		637197.5	4270790	NonCance	0	0	0	0	0	0	3.79E-05	0	0	0	0	0	0	0	3.79E-05
1037	ALL		637222.5	4270790	NonCance	0	0	0	0	0	0	4.16E-05	0	0	0	0	0	0	0	4.16E-05
1038	ALL		637247.5	4270790	NonCance	0	0	0	0	0	0	4.59E-05	0	0	0	0	0	0	0	4.59E-05
1039	ALL		637272.5	4270790	NonCance	0	0	0	0	0	0	5.09E-05	0	0	0	0	0	0	0	5.09E-05
1040	ALL		637297.5	4270790	NonCance	0	0	0	0	0	0	5.68E-05	0	0	0	0	0	0	0	5.68E-05
1041	ALL		637322.5	4270790	NonCance	0	0	0	0	0	0	6.40E-05	0	0	0	0	0	0	0	6.40E-05
1042	ALL		637347.5	4270790	NonCance	0	0	0	0	0	0	7.28E-05	0	0	0	0	0	0	0	7.28E-05
1043	ALL		637372.5	4270790	NonCance	0	0	0	0	0	0	8.39E-05	0	0	0	0	0	0	0	8.39E-05
1044	ALL		637397.5	4270790	NonCance	0	0	0	0	0	0	9.50E-05	0	0	0	0	0	0	0	9.50E-05
1045	ALL		637422.5	4270790	NonCance	0	0	0	0	0	0	0.000112	0	0	0	0	0	0	0	0.000112
1046	ALL		637522.5	4270790	NonCance	0	0	0	0	0	0	0.000241	0	0	0	0	0	0	0	0.000241
1047	ALL		637547.5	4270790	NonCance	0	0	0	0	0	0	0.000261	0	0	0	0	0	0	0	0.000261
1048	ALL		637572.5	4270790	NonCance	0	0	0	0	0	0	0.000298	0	0	0	0	0	0	0	0.000298
1049	ALL		637597.5	4270790	NonCance	0	0	0	0	0	0	0.000236	0	0	0	0	0	0	0	0.000236
1050	ALL		637622.5	4270790	NonCance	0	0	0	0	0	0	0.000237	0	0	0	0	0	0	0	0.000237
1051	ALL		637647.5	4270790	NonCance	0	0	0	0	0	0	0.000226	0	0	0	0	0	0	0	0.000226
1052	ALL		637672.5	4270790	NonCance	0	0	0	0	0	0	0.000199	0	0	0	0	0	0	0	0.000199
1053	ALL		637697.5	4270790	NonCance	0	0	0	0	0	0	0.000179	0	0	0	0	0	0	0	0.000179
1054	ALL		637722.5	4270790	NonCance	0	0	0	0	0	0	0.000158	0	0	0	0	0	0	0	0.000158
1055	ALL		637747.5	4270790	NonCance	0	0	0	0	0	0	0.000146	0	0	0	0	0	0	0	0.000146
1056	ALL		637772.5	4270790	NonCance	0	0	0	0	0	0	0.00014	0	0	0	0	0	0	0	0.00014
1057	ALL		637797.5	4270790	NonCance	0	0	0	0	0	0	0.000138	0	0	0	0	0	0	0	0.000138
1058	ALL		637822.5	4270790	NonCance	0	0	0	0	0	0	0.000139	0	0	0	0	0	0	0	0.000139
1059	ALL		637847.5	4270790	NonCance	0	0	0	0	0	0	0.000142	0	0	0	0	0	0	0	0.000142
1060	ALL		637872.5	4270790	NonCance	0	0	0	0	0	0	0.000147	0	0	0	0	0	0	0	0.000147
1061	ALL		637897.5	4270790	NonCance	0	0	0	0	0	0	0.000155	0	0	0	0	0	0	0	0.000155
1062	ALL		637922.5	4270790	NonCance	0	0	0	0	0	0	0.000167	0	0	0	0	0	0	0	0.000167
1063	ALL		637947.5	4270790	NonCance	0	0	0	0	0	0	0.000186	0	0	0	0	0	0	0	0.000186
1064	ALL		637972.5	4270790	NonCance	0	0	0	0	0	0	0.000217	0	0	0	0	0	0	0	0.000217
1065	ALL		637997.5	4270790	NonCance	0	0	0	0	0	0	0.000283	0	0	0	0	0	0	0	0.000283
1066	ALL		638022.5	4270790	NonCance	0	0	0	0	0	0	0.000444	0	0	0	0	0	0	0	0.000444
1067	ALL		638047.5	4270790	NonCance	0	0	0	0	0	0	0.000449	0	0	0	0	0	0	0	0.000449
1068	ALL		638072.5	4270790	NonCance	0	0	0	0	0	0	0.000236	0	0	0	0	0	0	0	0.000236
1069	ALL		638097.5	4270790	NonCance	0	0	0	0	0	0	0.00014	0	0	0	0	0	0	0	0.00014

**Exported Risk Results - Golf Course

REC	GRP	NETID	X	Y	SCENARIO	CV	CNS	IMMUN	KIDNEY	GILV	REPRO/DE	RESP	SKIN	EYE	BONE/TEET	ENDO	BLOOD	ODOR	GENERAL	MAXHI
1070	ALL		638122.5	4270790	NonCance	0	0	0	0	0	0	9.72E-05	0	0	0	0	0	0	0	9.72E-05
1071	ALL		638147.5	4270790	NonCance	0	0	0	0	0	0	7.42E-05	0	0	0	0	0	0	0	7.42E-05
1072	ALL		638172.5	4270790	NonCance	0	0	0	0	0	0	5.98E-05	0	0	0	0	0	0	0	5.98E-05
1073	ALL		637147.5	4270815	NonCance	0	0	0	0	0	0	3.22E-05	0	0	0	0	0	0	0	3.22E-05
1074	ALL		637172.5	4270815	NonCance	0	0	0	0	0	0	3.50E-05	0	0	0	0	0	0	0	3.50E-05
1075	ALL		637197.5	4270815	NonCance	0	0	0	0	0	0	3.83E-05	0	0	0	0	0	0	0	3.83E-05
1076	ALL		637222.5	4270815	NonCance	0	0	0	0	0	0	4.20E-05	0	0	0	0	0	0	0	4.20E-05
1077	ALL		637247.5	4270815	NonCance	0	0	0	0	0	0	4.63E-05	0	0	0	0	0	0	0	4.63E-05
1078	ALL		637272.5	4270815	NonCance	0	0	0	0	0	0	5.13E-05	0	0	0	0	0	0	0	5.13E-05
1079	ALL		637297.5	4270815	NonCance	0	0	0	0	0	0	5.73E-05	0	0	0	0	0	0	0	5.73E-05
1080	ALL		637322.5	4270815	NonCance	0	0	0	0	0	0	6.45E-05	0	0	0	0	0	0	0	6.45E-05
1081	ALL		637347.5	4270815	NonCance	0	0	0	0	0	0	7.33E-05	0	0	0	0	0	0	0	7.33E-05
1082	ALL		637372.5	4270815	NonCance	0	0	0	0	0	0	8.44E-05	0	0	0	0	0	0	0	8.44E-05
1083	ALL		637397.5	4270815	NonCance	0	0	0	0	0	0	9.56E-05	0	0	0	0	0	0	0	9.56E-05
1084	ALL		637422.5	4270815	NonCance	0	0	0	0	0	0	0.000112	0	0	0	0	0	0	0	0.000112
1085	ALL		637522.5	4270815	NonCance	0	0	0	0	0	0	0.000243	0	0	0	0	0	0	0	0.000243
1086	ALL		637547.5	4270815	NonCance	0	0	0	0	0	0	0.000268	0	0	0	0	0	0	0	0.000268
1087	ALL		637572.5	4270815	NonCance	0	0	0	0	0	0	0.000261	0	0	0	0	0	0	0	0.000261
1088	ALL		637597.5	4270815	NonCance	0	0	0	0	0	0	0.000286	0	0	0	0	0	0	0	0.000286
1089	ALL		637622.5	4270815	NonCance	0	0	0	0	0	0	0.000254	0	0	0	0	0	0	0	0.000254
1090	ALL		637647.5	4270815	NonCance	0	0	0	0	0	0	0.000233	0	0	0	0	0	0	0	0.000233
1091	ALL		637672.5	4270815	NonCance	0	0	0	0	0	0	0.000211	0	0	0	0	0	0	0	0.000211
1092	ALL		637697.5	4270815	NonCance	0	0	0	0	0	0	0.000192	0	0	0	0	0	0	0	0.000192
1093	ALL		637722.5	4270815	NonCance	0	0	0	0	0	0	0.000168	0	0	0	0	0	0	0	0.000168
1094	ALL		637747.5	4270815	NonCance	0	0	0	0	0	0	0.000155	0	0	0	0	0	0	0	0.000155
1095	ALL		637772.5	4270815	NonCance	0	0	0	0	0	0	0.000148	0	0	0	0	0	0	0	0.000148
1096	ALL		637797.5	4270815	NonCance	0	0	0	0	0	0	0.000145	0	0	0	0	0	0	0	0.000145
1097	ALL		637822.5	4270815	NonCance	0	0	0	0	0	0	0.000145	0	0	0	0	0	0	0	0.000145
1098	ALL		637847.5	4270815	NonCance	0	0	0	0	0	0	0.000146	0	0	0	0	0	0	0	0.000146
1099	ALL		637872.5	4270815	NonCance	0	0	0	0	0	0	0.000147	0	0	0	0	0	0	0	0.000147
1100	ALL		637897.5	4270815	NonCance	0	0	0	0	0	0	0.00015	0	0	0	0	0	0	0	0.00015
1101	ALL		637922.5	4270815	NonCance	0	0	0	0	0	0	0.000159	0	0	0	0	0	0	0	0.000159
1102	ALL		637947.5	4270815	NonCance	0	0	0	0	0	0	0.000176	0	0	0	0	0	0	0	0.000176
1103	ALL		637972.5	4270815	NonCance	0	0	0	0	0	0	0.000206	0	0	0	0	0	0	0	0.000206
1104	ALL		637997.5	4270815	NonCance	0	0	0	0	0	0	0.000278	0	0	0	0	0	0	0	0.000278
1105	ALL		638022.5	4270815	NonCance	0	0	0	0	0	0	0.000373	0	0	0	0	0	0	0	0.000373
1106	ALL		638047.5	4270815	NonCance	0	0	0	0	0	0	0.000373	0	0	0	0	0	0	0	0.000373
1107	ALL		638072.5	4270815	NonCance	0	0	0	0	0	0	0.000246	0	0	0	0	0	0	0	0.000246
1108	ALL		638097.5	4270815	NonCance	0	0	0	0	0	0	0.000149	0	0	0	0	0	0	0	0.000149
1109	ALL		638122.5	4270815	NonCance	0	0	0	0	0	0	0.000102	0	0	0	0	0	0	0	0.000102
1110	ALL		638147.5	4270815	NonCance	0	0	0	0	0	0	7.72E-05	0	0	0	0	0	0	0	7.72E-05
1111	ALL		638172.5	4270815	NonCance	0	0	0	0	0	0	6.17E-05	0	0	0	0	0	0	0	6.17E-05
1112	ALL		637147.5	4270840	NonCance	0	0	0	0	0	0	3.26E-05	0	0	0	0	0	0	0	3.26E-05
1113	ALL		637172.5	4270840	NonCance	0	0	0	0	0	0	3.54E-05	0	0	0	0	0	0	0	3.54E-05
1114	ALL		637197.5	4270840	NonCance	0	0	0	0	0	0	3.87E-05	0	0	0	0	0	0	0	3.87E-05
1115	ALL		637222.5	4270840	NonCance	0	0	0	0	0	0	4.24E-05	0	0	0	0	0	0	0	4.24E-05
1116	ALL		637247.5	4270840	NonCance	0	0	0	0	0	0	4.67E-05	0	0	0	0	0	0	0	4.67E-05
1117	ALL		637272.5	4270840	NonCance	0	0	0	0	0	0	5.18E-05	0	0	0	0	0	0	0	5.18E-05
1118	ALL		637297.5	4270840	NonCance	0	0	0	0	0	0	5.77E-05	0	0	0	0	0	0	0	5.77E-05
1119	ALL		637322.5	4270840	NonCance	0	0	0	0	0	0	6.49E-05	0	0	0	0	0	0	0	6.49E-05
1120	ALL		637347.5	4270840	NonCance	0	0	0	0	0	0	7.36E-05	0	0	0	0	0	0	0	7.36E-05

**Exported Risk Results - Golf Course

REC	GRP	NETID	X	Y	SCENARIO	CV	CNS	IMMUN	KIDNEY	GILV	REPRO/DE	RESP	SKIN	EYE	BONE/TEET	ENDO	BLOOD	ODOR	GENERAL	MAXHI
1121	ALL		637372.5	4270840	NonCance	0	0	0	0	0	0	8.48E-05	0	0	0	0	0	0	0	8.48E-05
1122	ALL		637397.5	4270840	NonCance	0	0	0	0	0	0	9.58E-05	0	0	0	0	0	0	0	9.58E-05
1123	ALL		637422.5	4270840	NonCance	0	0	0	0	0	0	0.000112	0	0	0	0	0	0	0	0.000112
1124	ALL		637522.5	4270840	NonCance	0	0	0	0	0	0	0.000246	0	0	0	0	0	0	0	0.000246
1125	ALL		637547.5	4270840	NonCance	0	0	0	0	0	0	0.000263	0	0	0	0	0	0	0	0.000263
1126	ALL		637572.5	4270840	NonCance	0	0	0	0	0	0	0.000278	0	0	0	0	0	0	0	0.000278
1127	ALL		637597.5	4270840	NonCance	0	0	0	0	0	0	0.000257	0	0	0	0	0	0	0	0.000257
1128	ALL		637622.5	4270840	NonCance	0	0	0	0	0	0	0.000231	0	0	0	0	0	0	0	0.000231
1129	ALL		637647.5	4270840	NonCance	0	0	0	0	0	0	0.000263	0	0	0	0	0	0	0	0.000263
1130	ALL		637672.5	4270840	NonCance	0	0	0	0	0	0	0.000223	0	0	0	0	0	0	0	0.000223
1131	ALL		637697.5	4270840	NonCance	0	0	0	0	0	0	0.000221	0	0	0	0	0	0	0	0.000221
1132	ALL		637722.5	4270840	NonCance	0	0	0	0	0	0	0.00018	0	0	0	0	0	0	0	0.00018
1133	ALL		637747.5	4270840	NonCance	0	0	0	0	0	0	0.000167	0	0	0	0	0	0	0	0.000167
1134	ALL		637772.5	4270840	NonCance	0	0	0	0	0	0	0.000158	0	0	0	0	0	0	0	0.000158
1135	ALL		637797.5	4270840	NonCance	0	0	0	0	0	0	0.000143	0	0	0	0	0	0	0	0.000143
1136	ALL		637822.5	4270840	NonCance	0	0	0	0	0	0	0.000155	0	0	0	0	0	0	0	0.000155
1137	ALL		637847.5	4270840	NonCance	0	0	0	0	0	0	0.000152	0	0	0	0	0	0	0	0.000152
1138	ALL		637872.5	4270840	NonCance	0	0	0	0	0	0	0.000154	0	0	0	0	0	0	0	0.000154
1139	ALL		637897.5	4270840	NonCance	0	0	0	0	0	0	0.00015	0	0	0	0	0	0	0	0.00015
1140	ALL		637922.5	4270840	NonCance	0	0	0	0	0	0	0.000155	0	0	0	0	0	0	0	0.000155
1141	ALL		637947.5	4270840	NonCance	0	0	0	0	0	0	0.00017	0	0	0	0	0	0	0	0.00017
1142	ALL		637972.5	4270840	NonCance	0	0	0	0	0	0	0.000202	0	0	0	0	0	0	0	0.000202
1143	ALL		637997.5	4270840	NonCance	0	0	0	0	0	0	0.000278	0	0	0	0	0	0	0	0.000278
1144	ALL		638022.5	4270840	NonCance	0	0	0	0	0	0	0.000464	0	0	0	0	0	0	0	0.000464
1145	ALL		638047.5	4270840	NonCance	0	0	0	0	0	0	0.000444	0	0	0	0	0	0	0	0.000444
1146	ALL		638072.5	4270840	NonCance	0	0	0	0	0	0	0.00025	0	0	0	0	0	0	0	0.00025
1147	ALL		638097.5	4270840	NonCance	0	0	0	0	0	0	0.000155	0	0	0	0	0	0	0	0.000155
1148	ALL		638122.5	4270840	NonCance	0	0	0	0	0	0	0.000107	0	0	0	0	0	0	0	0.000107
1149	ALL		638147.5	4270840	NonCance	0	0	0	0	0	0	8.01E-05	0	0	0	0	0	0	0	8.01E-05
1150	ALL		638172.5	4270840	NonCance	0	0	0	0	0	0	6.35E-05	0	0	0	0	0	0	0	6.35E-05
1151	ALL		637147.5	4270865	NonCance	0	0	0	0	0	0	3.29E-05	0	0	0	0	0	0	0	3.29E-05
1152	ALL		637172.5	4270865	NonCance	0	0	0	0	0	0	3.58E-05	0	0	0	0	0	0	0	3.58E-05
1153	ALL		637197.5	4270865	NonCance	0	0	0	0	0	0	3.90E-05	0	0	0	0	0	0	0	3.90E-05
1154	ALL		637222.5	4270865	NonCance	0	0	0	0	0	0	4.28E-05	0	0	0	0	0	0	0	4.28E-05
1155	ALL		637247.5	4270865	NonCance	0	0	0	0	0	0	4.71E-05	0	0	0	0	0	0	0	4.71E-05
1156	ALL		637272.5	4270865	NonCance	0	0	0	0	0	0	5.21E-05	0	0	0	0	0	0	0	5.21E-05
1157	ALL		637297.5	4270865	NonCance	0	0	0	0	0	0	5.80E-05	0	0	0	0	0	0	0	5.80E-05
1158	ALL		637322.5	4270865	NonCance	0	0	0	0	0	0	6.52E-05	0	0	0	0	0	0	0	6.52E-05
1159	ALL		637347.5	4270865	NonCance	0	0	0	0	0	0	7.38E-05	0	0	0	0	0	0	0	7.38E-05
1160	ALL		637372.5	4270865	NonCance	0	0	0	0	0	0	8.48E-05	0	0	0	0	0	0	0	8.48E-05
1161	ALL		637397.5	4270865	NonCance	0	0	0	0	0	0	9.56E-05	0	0	0	0	0	0	0	9.56E-05
1162	ALL		637422.5	4270865	NonCance	0	0	0	0	0	0	0.000111	0	0	0	0	0	0	0	0.000111
1163	ALL		637522.5	4270865	NonCance	0	0	0	0	0	0	0.000224	0	0	0	0	0	0	0	0.000224
1164	ALL		637547.5	4270865	NonCance	0	0	0	0	0	0	0.000253	0	0	0	0	0	0	0	0.000253
1165	ALL		637572.5	4270865	NonCance	0	0	0	0	0	0	0.00028	0	0	0	0	0	0	0	0.00028
1166	ALL		637597.5	4270865	NonCance	0	0	0	0	0	0	0.000299	0	0	0	0	0	0	0	0.000299
1167	ALL		637622.5	4270865	NonCance	0	0	0	0	0	0	0.000267	0	0	0	0	0	0	0	0.000267
1168	ALL		637647.5	4270865	NonCance	0	0	0	0	0	0	0.000252	0	0	0	0	0	0	0	0.000252
1169	ALL		637672.5	4270865	NonCance	0	0	0	0	0	0	0.000244	0	0	0	0	0	0	0	0.000244
1170	ALL		637697.5	4270865	NonCance	0	0	0	0	0	0	0.000213	0	0	0	0	0	0	0	0.000213
1171	ALL		637722.5	4270865	NonCance	0	0	0	0	0	0	0.000187	0	0	0	0	0	0	0	0.000187

**Exported Risk Results - Golf Course

REC	GRP	NETID	X	Y	SCENARIO	CV	CNS	IMMUN	KIDNEY	GILV	REPRO/DE	RESP	SKIN	EYE	BONE/TEET	ENDO	BLOOD	ODOR	GENERAL	MAXHI
1172	ALL		637747.5	4270865	NonCance	0	0	0	0	0	0	0.000165	0	0	0	0	0	0	0	0.000165
1173	ALL		637772.5	4270865	NonCance	0	0	0	0	0	0	0.000183	0	0	0	0	0	0	0	0.000183
1174	ALL		637797.5	4270865	NonCance	0	0	0	0	0	0	0.000151	0	0	0	0	0	0	0	0.000151
1175	ALL		637822.5	4270865	NonCance	0	0	0	0	0	0	0.000176	0	0	0	0	0	0	0	0.000176
1176	ALL		637847.5	4270865	NonCance	0	0	0	0	0	0	0.000153	0	0	0	0	0	0	0	0.000153
1177	ALL		637872.5	4270865	NonCance	0	0	0	0	0	0	0.000164	0	0	0	0	0	0	0	0.000164
1178	ALL		637897.5	4270865	NonCance	0	0	0	0	0	0	0.000153	0	0	0	0	0	0	0	0.000153
1179	ALL		637922.5	4270865	NonCance	0	0	0	0	0	0	0.000153	0	0	0	0	0	0	0	0.000153
1180	ALL		637947.5	4270865	NonCance	0	0	0	0	0	0	0.000167	0	0	0	0	0	0	0	0.000167
1181	ALL		637972.5	4270865	NonCance	0	0	0	0	0	0	0.0002	0	0	0	0	0	0	0	0.0002
1182	ALL		637997.5	4270865	NonCance	0	0	0	0	0	0	0.00028	0	0	0	0	0	0	0	0.00028
1183	ALL		638022.5	4270865	NonCance	0	0	0	0	0	0	0.000384	0	0	0	0	0	0	0	0.000384
1184	ALL		638047.5	4270865	NonCance	0	0	0	0	0	0	0.000422	0	0	0	0	0	0	0	0.000422
1185	ALL		638072.5	4270865	NonCance	0	0	0	0	0	0	0.000251	0	0	0	0	0	0	0	0.000251
1186	ALL		638097.5	4270865	NonCance	0	0	0	0	0	0	0.000159	0	0	0	0	0	0	0	0.000159
1187	ALL		638122.5	4270865	NonCance	0	0	0	0	0	0	0.000111	0	0	0	0	0	0	0	0.000111
1188	ALL		638147.5	4270865	NonCance	0	0	0	0	0	0	8.27E-05	0	0	0	0	0	0	0	8.27E-05
1189	ALL		638172.5	4270865	NonCance	0	0	0	0	0	0	6.52E-05	0	0	0	0	0	0	0	6.52E-05
1190	ALL		637147.5	4270890	NonCance	0	0	0	0	0	0	3.32E-05	0	0	0	0	0	0	0	3.32E-05
1191	ALL		637172.5	4270890	NonCance	0	0	0	0	0	0	3.61E-05	0	0	0	0	0	0	0	3.61E-05
1192	ALL		637197.5	4270890	NonCance	0	0	0	0	0	0	3.93E-05	0	0	0	0	0	0	0	3.93E-05
1193	ALL		637222.5	4270890	NonCance	0	0	0	0	0	0	4.30E-05	0	0	0	0	0	0	0	4.30E-05
1194	ALL		637247.5	4270890	NonCance	0	0	0	0	0	0	4.74E-05	0	0	0	0	0	0	0	4.74E-05
1195	ALL		637272.5	4270890	NonCance	0	0	0	0	0	0	5.24E-05	0	0	0	0	0	0	0	5.24E-05
1196	ALL		637297.5	4270890	NonCance	0	0	0	0	0	0	5.83E-05	0	0	0	0	0	0	0	5.83E-05
1197	ALL		637322.5	4270890	NonCance	0	0	0	0	0	0	6.53E-05	0	0	0	0	0	0	0	6.53E-05
1198	ALL		637347.5	4270890	NonCance	0	0	0	0	0	0	7.38E-05	0	0	0	0	0	0	0	7.38E-05
1199	ALL		637372.5	4270890	NonCance	0	0	0	0	0	0	8.46E-05	0	0	0	0	0	0	0	8.46E-05
1200	ALL		637397.5	4270890	NonCance	0	0	0	0	0	0	9.51E-05	0	0	0	0	0	0	0	9.51E-05
1201	ALL		637422.5	4270890	NonCance	0	0	0	0	0	0	0.00011	0	0	0	0	0	0	0	0.00011
1202	ALL		637522.5	4270890	NonCance	0	0	0	0	0	0	0.000226	0	0	0	0	0	0	0	0.000226
1203	ALL		637547.5	4270890	NonCance	0	0	0	0	0	0	0.000246	0	0	0	0	0	0	0	0.000246
1204	ALL		637572.5	4270890	NonCance	0	0	0	0	0	0	0.000261	0	0	0	0	0	0	0	0.000261
1205	ALL		637597.5	4270890	NonCance	0	0	0	0	0	0	0.000294	0	0	0	0	0	0	0	0.000294
1206	ALL		637622.5	4270890	NonCance	0	0	0	0	0	0	0.000291	0	0	0	0	0	0	0	0.000291
1207	ALL		637647.5	4270890	NonCance	0	0	0	0	0	0	0.000301	0	0	0	0	0	0	0	0.000301
1208	ALL		637672.5	4270890	NonCance	0	0	0	0	0	0	0.000257	0	0	0	0	0	0	0	0.000257
1209	ALL		637697.5	4270890	NonCance	0	0	0	0	0	0	0.00025	0	0	0	0	0	0	0	0.00025
1210	ALL		637722.5	4270890	NonCance	0	0	0	0	0	0	0.000215	0	0	0	0	0	0	0	0.000215
1211	ALL		637747.5	4270890	NonCance	0	0	0	0	0	0	0.000194	0	0	0	0	0	0	0	0.000194
1212	ALL		637772.5	4270890	NonCance	0	0	0	0	0	0	0.000182	0	0	0	0	0	0	0	0.000182
1213	ALL		637797.5	4270890	NonCance	0	0	0	0	0	0	0.000175	0	0	0	0	0	0	0	0.000175
1214	ALL		637822.5	4270890	NonCance	0	0	0	0	0	0	0.000175	0	0	0	0	0	0	0	0.000175
1215	ALL		637847.5	4270890	NonCance	0	0	0	0	0	0	0.000199	0	0	0	0	0	0	0	0.000199
1216	ALL		637872.5	4270890	NonCance	0	0	0	0	0	0	0.000183	0	0	0	0	0	0	0	0.000183
1217	ALL		637897.5	4270890	NonCance	0	0	0	0	0	0	0.000164	0	0	0	0	0	0	0	0.000164
1218	ALL		637922.5	4270890	NonCance	0	0	0	0	0	0	0.000154	0	0	0	0	0	0	0	0.000154
1219	ALL		637947.5	4270890	NonCance	0	0	0	0	0	0	0.000167	0	0	0	0	0	0	0	0.000167
1220	ALL		637972.5	4270890	NonCance	0	0	0	0	0	0	0.0002	0	0	0	0	0	0	0	0.0002
1221	ALL		637997.5	4270890	NonCance	0	0	0	0	0	0	0.000283	0	0	0	0	0	0	0	0.000283
1222	ALL		638022.5	4270890	NonCance	0	0	0	0	0	0	0.000361	0	0	0	0	0	0	0	0.000361

**Exported Risk Results - Golf Course

REC	GRP	NETID	X	Y	SCENARIO	CV	CNS	IMMUN	KIDNEY	GILV	REPRO/DE	RESP	SKIN	EYE	BONE/TEET	ENDO	BLOOD	ODOR	GENERAL	MAXHI
1223	ALL		638047.5	4270890	NonCance	0	0	0	0	0	0	0.000428	0	0	0	0	0	0	0	0.000428
1224	ALL		638072.5	4270890	NonCance	0	0	0	0	0	0	0.00025	0	0	0	0	0	0	0	0.00025
1225	ALL		638097.5	4270890	NonCance	0	0	0	0	0	0	0.00016	0	0	0	0	0	0	0	0.00016
1226	ALL		638122.5	4270890	NonCance	0	0	0	0	0	0	0.000113	0	0	0	0	0	0	0	0.000113
1227	ALL		638147.5	4270890	NonCance	0	0	0	0	0	0	8.49E-05	0	0	0	0	0	0	0	8.49E-05
1228	ALL		638172.5	4270890	NonCance	0	0	0	0	0	0	6.68E-05	0	0	0	0	0	0	0	6.68E-05
1229	ALL		637147.5	4270915	NonCance	0	0	0	0	0	0	3.35E-05	0	0	0	0	0	0	0	3.35E-05
1230	ALL		637172.5	4270915	NonCance	0	0	0	0	0	0	3.63E-05	0	0	0	0	0	0	0	3.63E-05
1231	ALL		637197.5	4270915	NonCance	0	0	0	0	0	0	3.96E-05	0	0	0	0	0	0	0	3.96E-05
1232	ALL		637222.5	4270915	NonCance	0	0	0	0	0	0	4.33E-05	0	0	0	0	0	0	0	4.33E-05
1233	ALL		637247.5	4270915	NonCance	0	0	0	0	0	0	4.76E-05	0	0	0	0	0	0	0	4.76E-05
1234	ALL		637272.5	4270915	NonCance	0	0	0	0	0	0	5.25E-05	0	0	0	0	0	0	0	5.25E-05
1235	ALL		637297.5	4270915	NonCance	0	0	0	0	0	0	5.84E-05	0	0	0	0	0	0	0	5.84E-05
1236	ALL		637322.5	4270915	NonCance	0	0	0	0	0	0	6.53E-05	0	0	0	0	0	0	0	6.53E-05
1237	ALL		637347.5	4270915	NonCance	0	0	0	0	0	0	7.37E-05	0	0	0	0	0	0	0	7.37E-05
1238	ALL		637372.5	4270915	NonCance	0	0	0	0	0	0	8.41E-05	0	0	0	0	0	0	0	8.41E-05
1239	ALL		637397.5	4270915	NonCance	0	0	0	0	0	0	9.42E-05	0	0	0	0	0	0	0	9.42E-05
1240	ALL		637422.5	4270915	NonCance	0	0	0	0	0	0	0.000109	0	0	0	0	0	0	0	0.000109
1241	ALL		637522.5	4270915	NonCance	0	0	0	0	0	0	0.000208	0	0	0	0	0	0	0	0.000208
1242	ALL		637547.5	4270915	NonCance	0	0	0	0	0	0	0.000234	0	0	0	0	0	0	0	0.000234
1243	ALL		637572.5	4270915	NonCance	0	0	0	0	0	0	0.000268	0	0	0	0	0	0	0	0.000268
1244	ALL		637597.5	4270915	NonCance	0	0	0	0	0	0	0.000282	0	0	0	0	0	0	0	0.000282
1245	ALL		637622.5	4270915	NonCance	0	0	0	0	0	0	0.000283	0	0	0	0	0	0	0	0.000283
1246	ALL		637647.5	4270915	NonCance	0	0	0	0	0	0	0.000267	0	0	0	0	0	0	0	0.000267
1247	ALL		637672.5	4270915	NonCance	0	0	0	0	0	0	0.00026	0	0	0	0	0	0	0	0.00026
1248	ALL		637697.5	4270915	NonCance	0	0	0	0	0	0	0.000228	0	0	0	0	0	0	0	0.000228
1249	ALL		637722.5	4270915	NonCance	0	0	0	0	0	0	0.000192	0	0	0	0	0	0	0	0.000192
1250	ALL		637747.5	4270915	NonCance	0	0	0	0	0	0	0.000172	0	0	0	0	0	0	0	0.000172
1251	ALL		637772.5	4270915	NonCance	0	0	0	0	0	0	0.00016	0	0	0	0	0	0	0	0.00016
1252	ALL		637797.5	4270915	NonCance	0	0	0	0	0	0	0.000154	0	0	0	0	0	0	0	0.000154
1253	ALL		637822.5	4270915	NonCance	0	0	0	0	0	0	0.000156	0	0	0	0	0	0	0	0.000156
1254	ALL		637847.5	4270915	NonCance	0	0	0	0	0	0	0.000176	0	0	0	0	0	0	0	0.000176
1255	ALL		637872.5	4270915	NonCance	0	0	0	0	0	0	0.00018	0	0	0	0	0	0	0	0.00018
1256	ALL		637897.5	4270915	NonCance	0	0	0	0	0	0	0.000182	0	0	0	0	0	0	0	0.000182
1257	ALL		637922.5	4270915	NonCance	0	0	0	0	0	0	0.000158	0	0	0	0	0	0	0	0.000158
1258	ALL		637947.5	4270915	NonCance	0	0	0	0	0	0	0.000168	0	0	0	0	0	0	0	0.000168
1259	ALL		637972.5	4270915	NonCance	0	0	0	0	0	0	0.000202	0	0	0	0	0	0	0	0.000202
1260	ALL		637997.5	4270915	NonCance	0	0	0	0	0	0	0.000287	0	0	0	0	0	0	0	0.000287
1261	ALL		638022.5	4270915	NonCance	0	0	0	0	0	0	0.000394	0	0	0	0	0	0	0	0.000394
1262	ALL		638047.5	4270915	NonCance	0	0	0	0	0	0	0.000483	0	0	0	0	0	0	0	0.000483
1263	ALL		638072.5	4270915	NonCance	0	0	0	0	0	0	0.000246	0	0	0	0	0	0	0	0.000246
1264	ALL		638097.5	4270915	NonCance	0	0	0	0	0	0	0.00016	0	0	0	0	0	0	0	0.00016
1265	ALL		638122.5	4270915	NonCance	0	0	0	0	0	0	0.000114	0	0	0	0	0	0	0	0.000114
1266	ALL		638147.5	4270915	NonCance	0	0	0	0	0	0	8.65E-05	0	0	0	0	0	0	0	8.65E-05
1267	ALL		638172.5	4270915	NonCance	0	0	0	0	0	0	6.82E-05	0	0	0	0	0	0	0	6.82E-05
1268	ALL		637147.5	4270940	NonCance	0	0	0	0	0	0	3.37E-05	0	0	0	0	0	0	0	3.37E-05
1269	ALL		637172.5	4270940	NonCance	0	0	0	0	0	0	3.66E-05	0	0	0	0	0	0	0	3.66E-05
1270	ALL		637197.5	4270940	NonCance	0	0	0	0	0	0	3.98E-05	0	0	0	0	0	0	0	3.98E-05
1271	ALL		637222.5	4270940	NonCance	0	0	0	0	0	0	4.35E-05	0	0	0	0	0	0	0	4.35E-05
1272	ALL		637247.5	4270940	NonCance	0	0	0	0	0	0	4.77E-05	0	0	0	0	0	0	0	4.77E-05
1273	ALL		637272.5	4270940	NonCance	0	0	0	0	0	0	5.26E-05	0	0	0	0	0	0	0	5.26E-05

**Exported Risk Results - Golf Course

REC	GRP	NETID	X	Y	SCENARIO	CV	CNS	IMMUN	KIDNEY	GILV	REPRO/DE	RESP	SKIN	EYE	BONE/TEET	ENDO	BLOOD	ODOR	GENERAL	MAXHI
1274	ALL		637297.5	4270940	NonCance	0	0	0	0	0	0	5.84E-05	0	0	0	0	0	0	0	5.84E-05
1275	ALL		637322.5	4270940	NonCance	0	0	0	0	0	0	6.52E-05	0	0	0	0	0	0	0	6.52E-05
1276	ALL		637347.5	4270940	NonCance	0	0	0	0	0	0	7.34E-05	0	0	0	0	0	0	0	7.34E-05
1277	ALL		637372.5	4270940	NonCance	0	0	0	0	0	0	8.34E-05	0	0	0	0	0	0	0	8.34E-05
1278	ALL		637397.5	4270940	NonCance	0	0	0	0	0	0	9.32E-05	0	0	0	0	0	0	0	9.32E-05
1279	ALL		637422.5	4270940	NonCance	0	0	0	0	0	0	0.000107	0	0	0	0	0	0	0	0.000107
1280	ALL		637522.5	4270940	NonCance	0	0	0	0	0	0	0.00021	0	0	0	0	0	0	0	0.00021
1281	ALL		637547.5	4270940	NonCance	0	0	0	0	0	0	0.000231	0	0	0	0	0	0	0	0.000231
1282	ALL		637572.5	4270940	NonCance	0	0	0	0	0	0	0.000245	0	0	0	0	0	0	0	0.000245
1283	ALL		637597.5	4270940	NonCance	0	0	0	0	0	0	0.000278	0	0	0	0	0	0	0	0.000278
1284	ALL		637622.5	4270940	NonCance	0	0	0	0	0	0	0.000258	0	0	0	0	0	0	0	0.000258
1285	ALL		637647.5	4270940	NonCance	0	0	0	0	0	0	0.000264	0	0	0	0	0	0	0	0.000264
1286	ALL		637672.5	4270940	NonCance	0	0	0	0	0	0	0.000224	0	0	0	0	0	0	0	0.000224
1287	ALL		637697.5	4270940	NonCance	0	0	0	0	0	0	0.000216	0	0	0	0	0	0	0	0.000216
1288	ALL		637722.5	4270940	NonCance	0	0	0	0	0	0	0.00018	0	0	0	0	0	0	0	0.00018
1289	ALL		637747.5	4270940	NonCance	0	0	0	0	0	0	0.00016	0	0	0	0	0	0	0	0.00016
1290	ALL		637772.5	4270940	NonCance	0	0	0	0	0	0	0.000148	0	0	0	0	0	0	0	0.000148
1291	ALL		637797.5	4270940	NonCance	0	0	0	0	0	0	0.000143	0	0	0	0	0	0	0	0.000143
1292	ALL		637822.5	4270940	NonCance	0	0	0	0	0	0	0.000146	0	0	0	0	0	0	0	0.000146
1293	ALL		637847.5	4270940	NonCance	0	0	0	0	0	0	0.000162	0	0	0	0	0	0	0	0.000162
1294	ALL		637872.5	4270940	NonCance	0	0	0	0	0	0	0.000203	0	0	0	0	0	0	0	0.000203
1295	ALL		637897.5	4270940	NonCance	0	0	0	0	0	0	0.000173	0	0	0	0	0	0	0	0.000173
1296	ALL		637922.5	4270940	NonCance	0	0	0	0	0	0	0.000165	0	0	0	0	0	0	0	0.000165
1297	ALL		637947.5	4270940	NonCance	0	0	0	0	0	0	0.000173	0	0	0	0	0	0	0	0.000173
1298	ALL		637972.5	4270940	NonCance	0	0	0	0	0	0	0.000206	0	0	0	0	0	0	0	0.000206
1299	ALL		637997.5	4270940	NonCance	0	0	0	0	0	0	0.000294	0	0	0	0	0	0	0	0.000294
1300	ALL		638022.5	4270940	NonCance	0	0	0	0	0	0	0.00037	0	0	0	0	0	0	0	0.00037
1301	ALL		638047.5	4270940	NonCance	0	0	0	0	0	0	0.000466	0	0	0	0	0	0	0	0.000466
1302	ALL		638072.5	4270940	NonCance	0	0	0	0	0	0	0.000239	0	0	0	0	0	0	0	0.000239
1303	ALL		638097.5	4270940	NonCance	0	0	0	0	0	0	0.000158	0	0	0	0	0	0	0	0.000158
1304	ALL		638122.5	4270940	NonCance	0	0	0	0	0	0	0.000114	0	0	0	0	0	0	0	0.000114
1305	ALL		638147.5	4270940	NonCance	0	0	0	0	0	0	8.74E-05	0	0	0	0	0	0	0	8.74E-05
1306	ALL		638172.5	4270940	NonCance	0	0	0	0	0	0	6.93E-05	0	0	0	0	0	0	0	6.93E-05
1307	ALL		637147.5	4270965	NonCance	0	0	0	0	0	0	3.39E-05	0	0	0	0	0	0	0	3.39E-05
1308	ALL		637172.5	4270965	NonCance	0	0	0	0	0	0	3.67E-05	0	0	0	0	0	0	0	3.67E-05
1309	ALL		637197.5	4270965	NonCance	0	0	0	0	0	0	3.99E-05	0	0	0	0	0	0	0	3.99E-05
1310	ALL		637222.5	4270965	NonCance	0	0	0	0	0	0	4.36E-05	0	0	0	0	0	0	0	4.36E-05
1311	ALL		637247.5	4270965	NonCance	0	0	0	0	0	0	4.78E-05	0	0	0	0	0	0	0	4.78E-05
1312	ALL		637272.5	4270965	NonCance	0	0	0	0	0	0	5.26E-05	0	0	0	0	0	0	0	5.26E-05
1313	ALL		637297.5	4270965	NonCance	0	0	0	0	0	0	5.83E-05	0	0	0	0	0	0	0	5.83E-05
1314	ALL		637322.5	4270965	NonCance	0	0	0	0	0	0	6.50E-05	0	0	0	0	0	0	0	6.50E-05
1315	ALL		637347.5	4270965	NonCance	0	0	0	0	0	0	7.29E-05	0	0	0	0	0	0	0	7.29E-05
1316	ALL		637372.5	4270965	NonCance	0	0	0	0	0	0	8.25E-05	0	0	0	0	0	0	0	8.25E-05
1317	ALL		637397.5	4270965	NonCance	0	0	0	0	0	0	9.20E-05	0	0	0	0	0	0	0	9.20E-05
1318	ALL		637422.5	4270965	NonCance	0	0	0	0	0	0	0.000105	0	0	0	0	0	0	0	0.000105
1319	ALL		637522.5	4270965	NonCance	0	0	0	0	0	0	0.000195	0	0	0	0	0	0	0	0.000195
1320	ALL		637547.5	4270965	NonCance	0	0	0	0	0	0	0.00022	0	0	0	0	0	0	0	0.00022
1321	ALL		637572.5	4270965	NonCance	0	0	0	0	0	0	0.000251	0	0	0	0	0	0	0	0.000251
1322	ALL		637597.5	4270965	NonCance	0	0	0	0	0	0	0.000261	0	0	0	0	0	0	0	0.000261
1323	ALL		637622.5	4270965	NonCance	0	0	0	0	0	0	0.000261	0	0	0	0	0	0	0	0.000261
1324	ALL		637647.5	4270965	NonCance	0	0	0	0	0	0	0.000242	0	0	0	0	0	0	0	0.000242

**Exported Risk Results - Golf Course

REC	GRP	NETID	X	Y	SCENARIO	CV	CNS	IMMUN	KIDNEY	GILV	REPRO/DE	RESP	SKIN	EYE	BONE/TEET	ENDO	BLOOD	ODOR	GENERAL	MAXHI
1325	ALL		637672.5	4270965	NonCance	0	0	0	0	0	0	0.000237	0	0	0	0	0	0	0	0.000237
1326	ALL		637697.5	4270965	NonCance	0	0	0	0	0	0	0.000207	0	0	0	0	0	0	0	0.000207
1327	ALL		637722.5	4270965	NonCance	0	0	0	0	0	0	0.000172	0	0	0	0	0	0	0	0.000172
1328	ALL		637747.5	4270965	NonCance	0	0	0	0	0	0	0.000152	0	0	0	0	0	0	0	0.000152
1329	ALL		637772.5	4270965	NonCance	0	0	0	0	0	0	0.000141	0	0	0	0	0	0	0	0.000141
1330	ALL		637797.5	4270965	NonCance	0	0	0	0	0	0	0.000136	0	0	0	0	0	0	0	0.000136
1331	ALL		637822.5	4270965	NonCance	0	0	0	0	0	0	0.000138	0	0	0	0	0	0	0	0.000138
1332	ALL		637847.5	4270965	NonCance	0	0	0	0	0	0	0.000152	0	0	0	0	0	0	0	0.000152
1333	ALL		637872.5	4270965	NonCance	0	0	0	0	0	0	0.000201	0	0	0	0	0	0	0	0.000201
1334	ALL		637897.5	4270965	NonCance	0	0	0	0	0	0	0.00018	0	0	0	0	0	0	0	0.00018
1335	ALL		637922.5	4270965	NonCance	0	0	0	0	0	0	0.00018	0	0	0	0	0	0	0	0.00018
1336	ALL		637947.5	4270965	NonCance	0	0	0	0	0	0	0.000186	0	0	0	0	0	0	0	0.000186
1337	ALL		637972.5	4270965	NonCance	0	0	0	0	0	0	0.000221	0	0	0	0	0	0	0	0.000221
1338	ALL		637997.5	4270965	NonCance	0	0	0	0	0	0	0.000312	0	0	0	0	0	0	0	0.000312
1339	ALL		638022.5	4270965	NonCance	0	0	0	0	0	0	0.000396	0	0	0	0	0	0	0	0.000396
1340	ALL		638047.5	4270965	NonCance	0	0	0	0	0	0	0.000446	0	0	0	0	0	0	0	0.000446
1341	ALL		638072.5	4270965	NonCance	0	0	0	0	0	0	0.00023	0	0	0	0	0	0	0	0.00023
1342	ALL		638097.5	4270965	NonCance	0	0	0	0	0	0	0.000154	0	0	0	0	0	0	0	0.000154
1343	ALL		638122.5	4270965	NonCance	0	0	0	0	0	0	0.000113	0	0	0	0	0	0	0	0.000113
1344	ALL		638147.5	4270965	NonCance	0	0	0	0	0	0	8.77E-05	0	0	0	0	0	0	0	8.77E-05
1345	ALL		638172.5	4270965	NonCance	0	0	0	0	0	0	7.01E-05	0	0	0	0	0	0	0	7.01E-05
1346	ALL		637222.5	4270990	NonCance	0	0	0	0	0	0	4.36E-05	0	0	0	0	0	0	0	4.36E-05
1347	ALL		637247.5	4270990	NonCance	0	0	0	0	0	0	4.78E-05	0	0	0	0	0	0	0	4.78E-05
1348	ALL		637272.5	4270990	NonCance	0	0	0	0	0	0	5.25E-05	0	0	0	0	0	0	0	5.25E-05
1349	ALL		637297.5	4270990	NonCance	0	0	0	0	0	0	5.80E-05	0	0	0	0	0	0	0	5.80E-05
1350	ALL		637322.5	4270990	NonCance	0	0	0	0	0	0	6.46E-05	0	0	0	0	0	0	0	6.46E-05
1351	ALL		637347.5	4270990	NonCance	0	0	0	0	0	0	7.23E-05	0	0	0	0	0	0	0	7.23E-05
1352	ALL		637372.5	4270990	NonCance	0	0	0	0	0	0	8.17E-05	0	0	0	0	0	0	0	8.17E-05
1353	ALL		637397.5	4270990	NonCance	0	0	0	0	0	0	9.09E-05	0	0	0	0	0	0	0	9.09E-05
1354	ALL		637422.5	4270990	NonCance	0	0	0	0	0	0	0.000103	0	0	0	0	0	0	0	0.000103
1355	ALL		637522.5	4270990	NonCance	0	0	0	0	0	0	0.000199	0	0	0	0	0	0	0	0.000199
1356	ALL		637547.5	4270990	NonCance	0	0	0	0	0	0	0.000224	0	0	0	0	0	0	0	0.000224
1357	ALL		637572.5	4270990	NonCance	0	0	0	0	0	0	0.000233	0	0	0	0	0	0	0	0.000233
1358	ALL		637597.5	4270990	NonCance	0	0	0	0	0	0	0.000255	0	0	0	0	0	0	0	0.000255
1359	ALL		637622.5	4270990	NonCance	0	0	0	0	0	0	0.000234	0	0	0	0	0	0	0	0.000234
1360	ALL		637647.5	4270990	NonCance	0	0	0	0	0	0	0.00024	0	0	0	0	0	0	0	0.00024
1361	ALL		637672.5	4270990	NonCance	0	0	0	0	0	0	0.000203	0	0	0	0	0	0	0	0.000203
1362	ALL		637697.5	4270990	NonCance	0	0	0	0	0	0	0.000198	0	0	0	0	0	0	0	0.000198
1363	ALL		637722.5	4270990	NonCance	0	0	0	0	0	0	0.000165	0	0	0	0	0	0	0	0.000165
1364	ALL		637747.5	4270990	NonCance	0	0	0	0	0	0	0.000146	0	0	0	0	0	0	0	0.000146
1365	ALL		637772.5	4270990	NonCance	0	0	0	0	0	0	0.000135	0	0	0	0	0	0	0	0.000135
1366	ALL		637797.5	4270990	NonCance	0	0	0	0	0	0	0.00013	0	0	0	0	0	0	0	0.00013
1367	ALL		637822.5	4270990	NonCance	0	0	0	0	0	0	0.000132	0	0	0	0	0	0	0	0.000132
1368	ALL		637847.5	4270990	NonCance	0	0	0	0	0	0	0.000143	0	0	0	0	0	0	0	0.000143
1369	ALL		637872.5	4270990	NonCance	0	0	0	0	0	0	0.000177	0	0	0	0	0	0	0	0.000177
1370	ALL		637897.5	4270990	NonCance	0	0	0	0	0	0	0.000196	0	0	0	0	0	0	0	0.000196
1371	ALL		637922.5	4270990	NonCance	0	0	0	0	0	0	0.000167	0	0	0	0	0	0	0	0.000167
1372	ALL		637947.5	4270990	NonCance	0	0	0	0	0	0	0.000179	0	0	0	0	0	0	0	0.000179
1373	ALL		637972.5	4270990	NonCance	0	0	0	0	0	0	0.000215	0	0	0	0	0	0	0	0.000215
1374	ALL		637997.5	4270990	NonCance	0	0	0	0	0	0	0.000293	0	0	0	0	0	0	0	0.000293
1375	ALL		638022.5	4270990	NonCance	0	0	0	0	0	0	0.000311	0	0	0	0	0	0	0	0.000311

**Exported Risk Results - Golf Course

REC	GRP	NETID	X	Y	SCENARIO	CV	CNS	IMMUN	KIDNEY	GILV	REPRO/DE	RESP	SKIN	EYE	BONE/TEET	ENDO	BLOOD	ODOR	GENERAL	MAXHI
1376	ALL		638047.5	4270990	NonCance	0	0	0	0	0	0	0.000409	0	0	0	0	0	0	0	0.000409
1377	ALL		638072.5	4270990	NonCance	0	0	0	0	0	0	0.000217	0	0	0	0	0	0	0	0.000217
1378	ALL		638097.5	4270990	NonCance	0	0	0	0	0	0	0.000149	0	0	0	0	0	0	0	0.000149
1379	ALL		638122.5	4270990	NonCance	0	0	0	0	0	0	0.000112	0	0	0	0	0	0	0	0.000112
1380	ALL		638147.5	4270990	NonCance	0	0	0	0	0	0	8.75E-05	0	0	0	0	0	0	0	8.75E-05
1381	ALL		638172.5	4270990	NonCance	0	0	0	0	0	0	7.06E-05	0	0	0	0	0	0	0	7.06E-05
1382	ALL		637222.5	4271015	NonCance	0	0	0	0	0	0	4.36E-05	0	0	0	0	0	0	0	4.36E-05
1383	ALL		637247.5	4271015	NonCance	0	0	0	0	0	0	4.77E-05	0	0	0	0	0	0	0	4.77E-05
1384	ALL		637272.5	4271015	NonCance	0	0	0	0	0	0	5.23E-05	0	0	0	0	0	0	0	5.23E-05
1385	ALL		637297.5	4271015	NonCance	0	0	0	0	0	0	5.77E-05	0	0	0	0	0	0	0	5.77E-05
1386	ALL		637322.5	4271015	NonCance	0	0	0	0	0	0	6.40E-05	0	0	0	0	0	0	0	6.40E-05
1387	ALL		637347.5	4271015	NonCance	0	0	0	0	0	0	7.16E-05	0	0	0	0	0	0	0	7.16E-05
1388	ALL		637372.5	4271015	NonCance	0	0	0	0	0	0	8.06E-05	0	0	0	0	0	0	0	8.06E-05
1389	ALL		637397.5	4271015	NonCance	0	0	0	0	0	0	8.95E-05	0	0	0	0	0	0	0	8.95E-05
1390	ALL		637422.5	4271015	NonCance	0	0	0	0	0	0	0.000101	0	0	0	0	0	0	0	0.000101
1391	ALL		637522.5	4271015	NonCance	0	0	0	0	0	0	0.000173	0	0	0	0	0	0	0	0.000173
1392	ALL		637547.5	4271015	NonCance	0	0	0	0	0	0	0.000207	0	0	0	0	0	0	0	0.000207
1393	ALL		637572.5	4271015	NonCance	0	0	0	0	0	0	0.000233	0	0	0	0	0	0	0	0.000233
1394	ALL		637597.5	4271015	NonCance	0	0	0	0	0	0	0.000238	0	0	0	0	0	0	0	0.000238
1395	ALL		637622.5	4271015	NonCance	0	0	0	0	0	0	0.000232	0	0	0	0	0	0	0	0.000232
1396	ALL		637647.5	4271015	NonCance	0	0	0	0	0	0	0.000214	0	0	0	0	0	0	0	0.000214
1397	ALL		637672.5	4271015	NonCance	0	0	0	0	0	0	0.000214	0	0	0	0	0	0	0	0.000214
1398	ALL		637697.5	4271015	NonCance	0	0	0	0	0	0	0.000189	0	0	0	0	0	0	0	0.000189
1399	ALL		637722.5	4271015	NonCance	0	0	0	0	0	0	0.000158	0	0	0	0	0	0	0	0.000158
1400	ALL		637747.5	4271015	NonCance	0	0	0	0	0	0	0.00014	0	0	0	0	0	0	0	0.00014
1401	ALL		637772.5	4271015	NonCance	0	0	0	0	0	0	0.00013	0	0	0	0	0	0	0	0.00013
1402	ALL		637797.5	4271015	NonCance	0	0	0	0	0	0	0.000126	0	0	0	0	0	0	0	0.000126
1403	ALL		637822.5	4271015	NonCance	0	0	0	0	0	0	0.000127	0	0	0	0	0	0	0	0.000127
1404	ALL		637847.5	4271015	NonCance	0	0	0	0	0	0	0.000136	0	0	0	0	0	0	0	0.000136
1405	ALL		637872.5	4271015	NonCance	0	0	0	0	0	0	0.000159	0	0	0	0	0	0	0	0.000159
1406	ALL		637897.5	4271015	NonCance	0	0	0	0	0	0	0.000211	0	0	0	0	0	0	0	0.000211
1407	ALL		637922.5	4271015	NonCance	0	0	0	0	0	0	0.000226	0	0	0	0	0	0	0	0.000226
1408	ALL		637947.5	4271015	NonCance	0	0	0	0	0	0	0.000225	0	0	0	0	0	0	0	0.000225
1409	ALL		637972.5	4271015	NonCance	0	0	0	0	0	0	0.000246	0	0	0	0	0	0	0	0.000246
1410	ALL		637997.5	4271015	NonCance	0	0	0	0	0	0	0.000309	0	0	0	0	0	0	0	0.000309
1411	ALL		638022.5	4271015	NonCance	0	0	0	0	0	0	0.000436	0	0	0	0	0	0	0	0.000436
1412	ALL		638047.5	4271015	NonCance	0	0	0	0	0	0	0.000341	0	0	0	0	0	0	0	0.000341
1413	ALL		638072.5	4271015	NonCance	0	0	0	0	0	0	0.000201	0	0	0	0	0	0	0	0.000201
1414	ALL		638097.5	4271015	NonCance	0	0	0	0	0	0	0.000143	0	0	0	0	0	0	0	0.000143
1415	ALL		638122.5	4271015	NonCance	0	0	0	0	0	0	0.000109	0	0	0	0	0	0	0	0.000109
1416	ALL		638147.5	4271015	NonCance	0	0	0	0	0	0	8.70E-05	0	0	0	0	0	0	0	8.70E-05
1417	ALL		638172.5	4271015	NonCance	0	0	0	0	0	0	7.09E-05	0	0	0	0	0	0	0	7.09E-05
1418	ALL		637222.5	4271040	NonCance	0	0	0	0	0	0	4.36E-05	0	0	0	0	0	0	0	4.36E-05
1419	ALL		637247.5	4271040	NonCance	0	0	0	0	0	0	4.75E-05	0	0	0	0	0	0	0	4.75E-05
1420	ALL		637272.5	4271040	NonCance	0	0	0	0	0	0	5.21E-05	0	0	0	0	0	0	0	5.21E-05
1421	ALL		637297.5	4271040	NonCance	0	0	0	0	0	0	5.73E-05	0	0	0	0	0	0	0	5.73E-05
1422	ALL		637322.5	4271040	NonCance	0	0	0	0	0	0	6.34E-05	0	0	0	0	0	0	0	6.34E-05
1423	ALL		637347.5	4271040	NonCance	0	0	0	0	0	0	7.06E-05	0	0	0	0	0	0	0	7.06E-05
1424	ALL		637372.5	4271040	NonCance	0	0	0	0	0	0	7.93E-05	0	0	0	0	0	0	0	7.93E-05
1425	ALL		637397.5	4271040	NonCance	0	0	0	0	0	0	8.95E-05	0	0	0	0	0	0	0	8.95E-05
1426	ALL		637422.5	4271040	NonCance	0	0	0	0	0	0	0.0001	0	0	0	0	0	0	0	0.0001

**Exported Risk Results - Golf Course

REC	GRP	NETID	X	Y	SCENARIO	CV	CNS	IMMUN	KIDNEY	GILV	REPRO/DE	RESP	SKIN	EYE	BONE/TEET	ENDO	BLOOD	ODOR	GENERAL	MAXHI
1427	ALL		637522.5	4271040	NonCance	0	0	0	0	0	0	0.000182	0	0	0	0	0	0	0	0.000182
1428	ALL		637547.5	4271040	NonCance	0	0	0	0	0	0	0.000212	0	0	0	0	0	0	0	0.000212
1429	ALL		637572.5	4271040	NonCance	0	0	0	0	0	0	0.000231	0	0	0	0	0	0	0	0.000231
1430	ALL		637597.5	4271040	NonCance	0	0	0	0	0	0	0.00024	0	0	0	0	0	0	0	0.00024
1431	ALL		637622.5	4271040	NonCance	0	0	0	0	0	0	0.000228	0	0	0	0	0	0	0	0.000228
1432	ALL		637647.5	4271040	NonCance	0	0	0	0	0	0	0.000223	0	0	0	0	0	0	0	0.000223
1433	ALL		637672.5	4271040	NonCance	0	0	0	0	0	0	0.000191	0	0	0	0	0	0	0	0.000191
1434	ALL		637697.5	4271040	NonCance	0	0	0	0	0	0	0.000178	0	0	0	0	0	0	0	0.000178
1435	ALL		637722.5	4271040	NonCance	0	0	0	0	0	0	0.000151	0	0	0	0	0	0	0	0.000151
1436	ALL		637747.5	4271040	NonCance	0	0	0	0	0	0	0.000135	0	0	0	0	0	0	0	0.000135
1437	ALL		637772.5	4271040	NonCance	0	0	0	0	0	0	0.000126	0	0	0	0	0	0	0	0.000126
1438	ALL		637797.5	4271040	NonCance	0	0	0	0	0	0	0.000122	0	0	0	0	0	0	0	0.000122
1439	ALL		637822.5	4271040	NonCance	0	0	0	0	0	0	0.000122	0	0	0	0	0	0	0	0.000122
1440	ALL		637847.5	4271040	NonCance	0	0	0	0	0	0	0.000128	0	0	0	0	0	0	0	0.000128
1441	ALL		637872.5	4271040	NonCance	0	0	0	0	0	0	0.000142	0	0	0	0	0	0	0	0.000142
1442	ALL		637897.5	4271040	NonCance	0	0	0	0	0	0	0.000163	0	0	0	0	0	0	0	0.000163
1443	ALL		637922.5	4271040	NonCance	0	0	0	0	0	0	0.000178	0	0	0	0	0	0	0	0.000178
1444	ALL		637947.5	4271040	NonCance	0	0	0	0	0	0	0.000186	0	0	0	0	0	0	0	0.000186
1445	ALL		637972.5	4271040	NonCance	0	0	0	0	0	0	0.000206	0	0	0	0	0	0	0	0.000206
1446	ALL		637997.5	4271040	NonCance	0	0	0	0	0	0	0.000251	0	0	0	0	0	0	0	0.000251
1447	ALL		638022.5	4271040	NonCance	0	0	0	0	0	0	0.000292	0	0	0	0	0	0	0	0.000292
1448	ALL		638047.5	4271040	NonCance	0	0	0	0	0	0	0.000274	0	0	0	0	0	0	0	0.000274
1449	ALL		638072.5	4271040	NonCance	0	0	0	0	0	0	0.000184	0	0	0	0	0	0	0	0.000184
1450	ALL		638097.5	4271040	NonCance	0	0	0	0	0	0	0.000136	0	0	0	0	0	0	0	0.000136
1451	ALL		638122.5	4271040	NonCance	0	0	0	0	0	0	0.000106	0	0	0	0	0	0	0	0.000106
1452	ALL		638147.5	4271040	NonCance	0	0	0	0	0	0	8.60E-05	0	0	0	0	0	0	0	8.60E-05
1453	ALL		638172.5	4271040	NonCance	0	0	0	0	0	0	7.09E-05	0	0	0	0	0	0	0	7.09E-05
1454	ALL		637222.5	4271065	NonCance	0	0	0	0	0	0	4.35E-05	0	0	0	0	0	0	0	4.35E-05
1455	ALL		637247.5	4271065	NonCance	0	0	0	0	0	0	4.73E-05	0	0	0	0	0	0	0	4.73E-05
1456	ALL		637272.5	4271065	NonCance	0	0	0	0	0	0	5.17E-05	0	0	0	0	0	0	0	5.17E-05
1457	ALL		637297.5	4271065	NonCance	0	0	0	0	0	0	5.68E-05	0	0	0	0	0	0	0	5.68E-05
1458	ALL		637322.5	4271065	NonCance	0	0	0	0	0	0	6.27E-05	0	0	0	0	0	0	0	6.27E-05
1459	ALL		637347.5	4271065	NonCance	0	0	0	0	0	0	6.96E-05	0	0	0	0	0	0	0	6.96E-05
1460	ALL		637372.5	4271065	NonCance	0	0	0	0	0	0	7.78E-05	0	0	0	0	0	0	0	7.78E-05
1461	ALL		637397.5	4271065	NonCance	0	0	0	0	0	0	8.78E-05	0	0	0	0	0	0	0	8.78E-05
1462	ALL		637422.5	4271065	NonCance	0	0	0	0	0	0	9.90E-05	0	0	0	0	0	0	0	9.90E-05
1463	ALL		637522.5	4271065	NonCance	0	0	0	0	0	0	0.000163	0	0	0	0	0	0	0	0.000163
1464	ALL		637547.5	4271065	NonCance	0	0	0	0	0	0	0.000196	0	0	0	0	0	0	0	0.000196
1465	ALL		637572.5	4271065	NonCance	0	0	0	0	0	0	0.000223	0	0	0	0	0	0	0	0.000223
1466	ALL		637597.5	4271065	NonCance	0	0	0	0	0	0	0.00022	0	0	0	0	0	0	0	0.00022
1467	ALL		637622.5	4271065	NonCance	0	0	0	0	0	0	0.000191	0	0	0	0	0	0	0	0.000191
1468	ALL		637647.5	4271065	NonCance	0	0	0	0	0	0	0.000195	0	0	0	0	0	0	0	0.000195
1469	ALL		637672.5	4271065	NonCance	0	0	0	0	0	0	0.00017	0	0	0	0	0	0	0	0.00017
1470	ALL		637697.5	4271065	NonCance	0	0	0	0	0	0	0.000166	0	0	0	0	0	0	0	0.000166
1471	ALL		637722.5	4271065	NonCance	0	0	0	0	0	0	0.000144	0	0	0	0	0	0	0	0.000144
1472	ALL		637747.5	4271065	NonCance	0	0	0	0	0	0	0.00013	0	0	0	0	0	0	0	0.00013
1473	ALL		637772.5	4271065	NonCance	0	0	0	0	0	0	0.000122	0	0	0	0	0	0	0	0.000122
1474	ALL		637797.5	4271065	NonCance	0	0	0	0	0	0	0.000118	0	0	0	0	0	0	0	0.000118
1475	ALL		637822.5	4271065	NonCance	0	0	0	0	0	0	0.000118	0	0	0	0	0	0	0	0.000118
1476	ALL		637847.5	4271065	NonCance	0	0	0	0	0	0	0.000122	0	0	0	0	0	0	0	0.000122
1477	ALL		637872.5	4271065	NonCance	0	0	0	0	0	0	0.00013	0	0	0	0	0	0	0	0.00013

**Exported Risk Results - Golf Course

REC	GRP	NETID	X	Y	SCENARIO	CV	CNS	IMMUN	KIDNEY	GILV	REPRO/DE	RESP	SKIN	EYE	BONE/TEET	ENDO	BLOOD	ODOR	GENERAL	MAXHI
1478	ALL		637897.5	4271065	NonCance	0	0	0	0	0	0	0.000142	0	0	0	0	0	0	0	0.000142
1479	ALL		637922.5	4271065	NonCance	0	0	0	0	0	0	0.000153	0	0	0	0	0	0	0	0.000153
1480	ALL		637947.5	4271065	NonCance	0	0	0	0	0	0	0.000164	0	0	0	0	0	0	0	0.000164
1481	ALL		637972.5	4271065	NonCance	0	0	0	0	0	0	0.000181	0	0	0	0	0	0	0	0.000181
1482	ALL		637997.5	4271065	NonCance	0	0	0	0	0	0	0.000214	0	0	0	0	0	0	0	0.000214
1483	ALL		638022.5	4271065	NonCance	0	0	0	0	0	0	0.00022	0	0	0	0	0	0	0	0.00022
1484	ALL		638047.5	4271065	NonCance	0	0	0	0	0	0	0.000233	0	0	0	0	0	0	0	0.000233
1485	ALL		638072.5	4271065	NonCance	0	0	0	0	0	0	0.000167	0	0	0	0	0	0	0	0.000167
1486	ALL		638097.5	4271065	NonCance	0	0	0	0	0	0	0.000129	0	0	0	0	0	0	0	0.000129
1487	ALL		638122.5	4271065	NonCance	0	0	0	0	0	0	0.000103	0	0	0	0	0	0	0	0.000103
1488	ALL		638147.5	4271065	NonCance	0	0	0	0	0	0	8.46E-05	0	0	0	0	0	0	0	8.46E-05
1489	ALL		638172.5	4271065	NonCance	0	0	0	0	0	0	7.05E-05	0	0	0	0	0	0	0	7.05E-05
1490	ALL		637222.5	4271090	NonCance	0	0	0	0	0	0	4.33E-05	0	0	0	0	0	0	0	4.33E-05
1491	ALL		637247.5	4271090	NonCance	0	0	0	0	0	0	4.71E-05	0	0	0	0	0	0	0	4.71E-05
1492	ALL		637272.5	4271090	NonCance	0	0	0	0	0	0	5.13E-05	0	0	0	0	0	0	0	5.13E-05
1493	ALL		637297.5	4271090	NonCance	0	0	0	0	0	0	5.62E-05	0	0	0	0	0	0	0	5.62E-05
1494	ALL		637322.5	4271090	NonCance	0	0	0	0	0	0	6.19E-05	0	0	0	0	0	0	0	6.19E-05
1495	ALL		637347.5	4271090	NonCance	0	0	0	0	0	0	6.84E-05	0	0	0	0	0	0	0	6.84E-05
1496	ALL		637372.5	4271090	NonCance	0	0	0	0	0	0	7.62E-05	0	0	0	0	0	0	0	7.62E-05
1497	ALL		637397.5	4271090	NonCance	0	0	0	0	0	0	8.55E-05	0	0	0	0	0	0	0	8.55E-05
1498	ALL		637422.5	4271090	NonCance	0	0	0	0	0	0	9.60E-05	0	0	0	0	0	0	0	9.60E-05
1499	ALL		637522.5	4271090	NonCance	0	0	0	0	0	0	0.000172	0	0	0	0	0	0	0	0.000172
1500	ALL		637547.5	4271090	NonCance	0	0	0	0	0	0	0.000193	0	0	0	0	0	0	0	0.000193
1501	ALL		637572.5	4271090	NonCance	0	0	0	0	0	0	0.000205	0	0	0	0	0	0	0	0.000205
1502	ALL		637597.5	4271090	NonCance	0	0	0	0	0	0	0.000208	0	0	0	0	0	0	0	0.000208
1503	ALL		637622.5	4271090	NonCance	0	0	0	0	0	0	0.000206	0	0	0	0	0	0	0	0.000206
1504	ALL		637647.5	4271090	NonCance	0	0	0	0	0	0	0.000201	0	0	0	0	0	0	0	0.000201
1505	ALL		637672.5	4271090	NonCance	0	0	0	0	0	0	0.000178	0	0	0	0	0	0	0	0.000178
1506	ALL		637697.5	4271090	NonCance	0	0	0	0	0	0	0.000154	0	0	0	0	0	0	0	0.000154
1507	ALL		637722.5	4271090	NonCance	0	0	0	0	0	0	0.000137	0	0	0	0	0	0	0	0.000137
1508	ALL		637747.5	4271090	NonCance	0	0	0	0	0	0	0.000125	0	0	0	0	0	0	0	0.000125
1509	ALL		637772.5	4271090	NonCance	0	0	0	0	0	0	0.000118	0	0	0	0	0	0	0	0.000118
1510	ALL		637797.5	4271090	NonCance	0	0	0	0	0	0	0.000114	0	0	0	0	0	0	0	0.000114
1511	ALL		637822.5	4271090	NonCance	0	0	0	0	0	0	0.000113	0	0	0	0	0	0	0	0.000113
1512	ALL		637847.5	4271090	NonCance	0	0	0	0	0	0	0.000116	0	0	0	0	0	0	0	0.000116
1513	ALL		637872.5	4271090	NonCance	0	0	0	0	0	0	0.000121	0	0	0	0	0	0	0	0.000121
1514	ALL		637897.5	4271090	NonCance	0	0	0	0	0	0	0.000128	0	0	0	0	0	0	0	0.000128
1515	ALL		637922.5	4271090	NonCance	0	0	0	0	0	0	0.000137	0	0	0	0	0	0	0	0.000137
1516	ALL		637947.5	4271090	NonCance	0	0	0	0	0	0	0.000147	0	0	0	0	0	0	0	0.000147
1517	ALL		637972.5	4271090	NonCance	0	0	0	0	0	0	0.000162	0	0	0	0	0	0	0	0.000162
1518	ALL		637997.5	4271090	NonCance	0	0	0	0	0	0	0.00019	0	0	0	0	0	0	0	0.00019
1519	ALL		638022.5	4271090	NonCance	0	0	0	0	0	0	0.000212	0	0	0	0	0	0	0	0.000212
1520	ALL		638047.5	4271090	NonCance	0	0	0	0	0	0	0.000207	0	0	0	0	0	0	0	0.000207
1521	ALL		638072.5	4271090	NonCance	0	0	0	0	0	0	0.000153	0	0	0	0	0	0	0	0.000153
1522	ALL		638097.5	4271090	NonCance	0	0	0	0	0	0	0.000122	0	0	0	0	0	0	0	0.000122
1523	ALL		638122.5	4271090	NonCance	0	0	0	0	0	0	9.98E-05	0	0	0	0	0	0	0	9.98E-05
1524	ALL		638147.5	4271090	NonCance	0	0	0	0	0	0	8.29E-05	0	0	0	0	0	0	0	8.29E-05
1525	ALL		638172.5	4271090	NonCance	0	0	0	0	0	0	6.99E-05	0	0	0	0	0	0	0	6.99E-05
1526	ALL		637297.5	4271115	NonCance	0	0	0	0	0	0	5.55E-05	0	0	0	0	0	0	0	5.55E-05
1527	ALL		637322.5	4271115	NonCance	0	0	0	0	0	0	6.09E-05	0	0	0	0	0	0	0	6.09E-05
1528	ALL		637347.5	4271115	NonCance	0	0	0	0	0	0	6.71E-05	0	0	0	0	0	0	0	6.71E-05

**Exported Risk Results - Golf Course

REC	GRP	NETID	X	Y	SCENARIO	CV	CNS	IMMUN	KIDNEY	GILV	REPRO/DE	RESP	SKIN	EYE	BONE/TEET	ENDO	BLOOD	ODOR	GENERAL	MAXHI
1529	ALL		637372.5	4271115	NonCance	0	0	0	0	0	0	7.44E-05	0	0	0	0	0	0	0	7.44E-05
1530	ALL		637397.5	4271115	NonCance	0	0	0	0	0	0	8.30E-05	0	0	0	0	0	0	0	8.30E-05
1531	ALL		637422.5	4271115	NonCance	0	0	0	0	0	0	9.30E-05	0	0	0	0	0	0	0	9.30E-05
1532	ALL		637522.5	4271115	NonCance	0	0	0	0	0	0	0.000151	0	0	0	0	0	0	0	0.000151
1533	ALL		637547.5	4271115	NonCance	0	0	0	0	0	0	0.000165	0	0	0	0	0	0	0	0.000165
1534	ALL		637572.5	4271115	NonCance	0	0	0	0	0	0	0.000175	0	0	0	0	0	0	0	0.000175
1535	ALL		637597.5	4271115	NonCance	0	0	0	0	0	0	0.000177	0	0	0	0	0	0	0	0.000177
1536	ALL		637622.5	4271115	NonCance	0	0	0	0	0	0	0.000177	0	0	0	0	0	0	0	0.000177
1537	ALL		637647.5	4271115	NonCance	0	0	0	0	0	0	0.000174	0	0	0	0	0	0	0	0.000174
1538	ALL		637672.5	4271115	NonCance	0	0	0	0	0	0	0.000159	0	0	0	0	0	0	0	0.000159
1539	ALL		637697.5	4271115	NonCance	0	0	0	0	0	0	0.000143	0	0	0	0	0	0	0	0.000143
1540	ALL		637722.5	4271115	NonCance	0	0	0	0	0	0	0.00013	0	0	0	0	0	0	0	0.00013
1541	ALL		637747.5	4271115	NonCance	0	0	0	0	0	0	0.00012	0	0	0	0	0	0	0	0.00012
1542	ALL		637772.5	4271115	NonCance	0	0	0	0	0	0	0.000114	0	0	0	0	0	0	0	0.000114
1543	ALL		637797.5	4271115	NonCance	0	0	0	0	0	0	0.00011	0	0	0	0	0	0	0	0.00011
1544	ALL		637822.5	4271115	NonCance	0	0	0	0	0	0	0.000109	0	0	0	0	0	0	0	0.000109
1545	ALL		637847.5	4271115	NonCance	0	0	0	0	0	0	0.00011	0	0	0	0	0	0	0	0.00011
1546	ALL		637872.5	4271115	NonCance	0	0	0	0	0	0	0.000113	0	0	0	0	0	0	0	0.000113
1547	ALL		637897.5	4271115	NonCance	0	0	0	0	0	0	0.000119	0	0	0	0	0	0	0	0.000119
1548	ALL		637922.5	4271115	NonCance	0	0	0	0	0	0	0.000126	0	0	0	0	0	0	0	0.000126
1549	ALL		637947.5	4271115	NonCance	0	0	0	0	0	0	0.000135	0	0	0	0	0	0	0	0.000135
1550	ALL		637972.5	4271115	NonCance	0	0	0	0	0	0	0.000147	0	0	0	0	0	0	0	0.000147
1551	ALL		637997.5	4271115	NonCance	0	0	0	0	0	0	0.000174	0	0	0	0	0	0	0	0.000174
1552	ALL		638022.5	4271115	NonCance	0	0	0	0	0	0	0.000175	0	0	0	0	0	0	0	0.000175
1553	ALL		638047.5	4271115	NonCance	0	0	0	0	0	0	0.00019	0	0	0	0	0	0	0	0.00019
1554	ALL		638072.5	4271115	NonCance	0	0	0	0	0	0	0.000141	0	0	0	0	0	0	0	0.000141
1555	ALL		638097.5	4271115	NonCance	0	0	0	0	0	0	0.000115	0	0	0	0	0	0	0	0.000115
1556	ALL		638122.5	4271115	NonCance	0	0	0	0	0	0	9.61E-05	0	0	0	0	0	0	0	9.61E-05
1557	ALL		638147.5	4271115	NonCance	0	0	0	0	0	0	8.11E-05	0	0	0	0	0	0	0	8.11E-05
1558	ALL		638172.5	4271115	NonCance	0	0	0	0	0	0	6.91E-05	0	0	0	0	0	0	0	6.91E-05
1559	ALL		637847.5	4271140	NonCance	0	0	0	0	0	0	0.000105	0	0	0	0	0	0	0	0.000105
1560	ALL		637872.5	4271140	NonCance	0	0	0	0	0	0	0.000107	0	0	0	0	0	0	0	0.000107
1561	ALL		637897.5	4271140	NonCance	0	0	0	0	0	0	0.000111	0	0	0	0	0	0	0	0.000111
1562	ALL		637922.5	4271140	NonCance	0	0	0	0	0	0	0.000117	0	0	0	0	0	0	0	0.000117
1563	ALL		637947.5	4271140	NonCance	0	0	0	0	0	0	0.000124	0	0	0	0	0	0	0	0.000124
1564	ALL		637972.5	4271140	NonCance	0	0	0	0	0	0	0.000136	0	0	0	0	0	0	0	0.000136
1565	ALL		637997.5	4271140	NonCance	0	0	0	0	0	0	0.000162	0	0	0	0	0	0	0	0.000162
1566	ALL		638022.5	4271140	NonCance	0	0	0	0	0	0	0.000183	0	0	0	0	0	0	0	0.000183
1567	ALL		638047.5	4271140	NonCance	0	0	0	0	0	0	0.000178	0	0	0	0	0	0	0	0.000178
1568	ALL		638072.5	4271140	NonCance	0	0	0	0	0	0	0.000131	0	0	0	0	0	0	0	0.000131
1569	ALL		638097.5	4271140	NonCance	0	0	0	0	0	0	0.000109	0	0	0	0	0	0	0	0.000109
1570	ALL		638122.5	4271140	NonCance	0	0	0	0	0	0	9.23E-05	0	0	0	0	0	0	0	9.23E-05
1571	ALL		638147.5	4271140	NonCance	0	0	0	0	0	0	7.90E-05	0	0	0	0	0	0	0	7.90E-05
1572	ALL		638172.5	4271140	NonCance	0	0	0	0	0	0	6.81E-05	0	0	0	0	0	0	0	6.81E-05
1573	ALL		637847.5	4271165	NonCance	0	0	0	0	0	0	0.000101	0	0	0	0	0	0	0	0.000101
1574	ALL		637872.5	4271165	NonCance	0	0	0	0	0	0	0.000102	0	0	0	0	0	0	0	0.000102
1575	ALL		637897.5	4271165	NonCance	0	0	0	0	0	0	0.000105	0	0	0	0	0	0	0	0.000105
1576	ALL		637922.5	4271165	NonCance	0	0	0	0	0	0	0.00011	0	0	0	0	0	0	0	0.00011
1577	ALL		637947.5	4271165	NonCance	0	0	0	0	0	0	0.000116	0	0	0	0	0	0	0	0.000116
1578	ALL		637972.5	4271165	NonCance	0	0	0	0	0	0	0.000127	0	0	0	0	0	0	0	0.000127
1579	ALL		637997.5	4271165	NonCance	0	0	0	0	0	0	0.000154	0	0	0	0	0	0	0	0.000154

**Exported Risk Results - Golf Course

REC	GRP	NETID	X	Y	SCENARIO	CV	CNS	IMMUN	KIDNEY	GILV	REPRO/DE	RESP	SKIN	EYE	BONE/TEET	ENDO	BLOOD	ODOR	GENERAL	MAXHI
1580	ALL		638022.5	4271165	NonCance	0	0	0	0	0	0	0.000168	0	0	0	0	0	0	0	0.000168
1581	ALL		638047.5	4271165	NonCance	0	0	0	0	0	0	0.000169	0	0	0	0	0	0	0	0.000169
1582	ALL		638072.5	4271165	NonCance	0	0	0	0	0	0	0.000124	0	0	0	0	0	0	0	0.000124
1583	ALL		638097.5	4271165	NonCance	0	0	0	0	0	0	0.000103	0	0	0	0	0	0	0	0.000103
1584	ALL		638122.5	4271165	NonCance	0	0	0	0	0	0	8.86E-05	0	0	0	0	0	0	0	8.86E-05
1585	ALL		638147.5	4271165	NonCance	0	0	0	0	0	0	7.68E-05	0	0	0	0	0	0	0	7.68E-05
1586	ALL		638172.5	4271165	NonCance	0	0	0	0	0	0	6.69E-05	0	0	0	0	0	0	0	6.69E-05
1587	ALL		637847.5	4271190	NonCance	0	0	0	0	0	0	9.67E-05	0	0	0	0	0	0	0	9.67E-05
1588	ALL		637872.5	4271190	NonCance	0	0	0	0	0	0	9.76E-05	0	0	0	0	0	0	0	9.76E-05
1589	ALL		637897.5	4271190	NonCance	0	0	0	0	0	0	9.98E-05	0	0	0	0	0	0	0	9.98E-05
1590	ALL		637922.5	4271190	NonCance	0	0	0	0	0	0	0.000104	0	0	0	0	0	0	0	0.000104
1591	ALL		637947.5	4271190	NonCance	0	0	0	0	0	0	0.00011	0	0	0	0	0	0	0	0.00011
1592	ALL		637972.5	4271190	NonCance	0	0	0	0	0	0	0.00012	0	0	0	0	0	0	0	0.00012
1593	ALL		637997.5	4271190	NonCance	0	0	0	0	0	0	0.000147	0	0	0	0	0	0	0	0.000147
1594	ALL		638022.5	4271190	NonCance	0	0	0	0	0	0	0.000169	0	0	0	0	0	0	0	0.000169
1595	ALL		638047.5	4271190	NonCance	0	0	0	0	0	0	0.000161	0	0	0	0	0	0	0	0.000161
1596	ALL		638072.5	4271190	NonCance	0	0	0	0	0	0	0.000118	0	0	0	0	0	0	0	0.000118
1597	ALL		638097.5	4271190	NonCance	0	0	0	0	0	0	9.83E-05	0	0	0	0	0	0	0	9.83E-05
1598	ALL		638122.5	4271190	NonCance	0	0	0	0	0	0	8.52E-05	0	0	0	0	0	0	0	8.52E-05
1599	ALL		638147.5	4271190	NonCance	0	0	0	0	0	0	7.46E-05	0	0	0	0	0	0	0	7.46E-05
1600	ALL		638172.5	4271190	NonCance	0	0	0	0	0	0	6.56E-05	0	0	0	0	0	0	0	6.56E-05
1601	ALL		637847.5	4271215	NonCance	0	0	0	0	0	0	9.29E-05	0	0	0	0	0	0	0	9.29E-05
1602	ALL		637872.5	4271215	NonCance	0	0	0	0	0	0	9.35E-05	0	0	0	0	0	0	0	9.35E-05
1603	ALL		637897.5	4271215	NonCance	0	0	0	0	0	0	9.52E-05	0	0	0	0	0	0	0	9.52E-05
1604	ALL		637922.5	4271215	NonCance	0	0	0	0	0	0	9.85E-05	0	0	0	0	0	0	0	9.85E-05
1605	ALL		637947.5	4271215	NonCance	0	0	0	0	0	0	0.000104	0	0	0	0	0	0	0	0.000104
1606	ALL		637972.5	4271215	NonCance	0	0	0	0	0	0	0.000115	0	0	0	0	0	0	0	0.000115
1607	ALL		637997.5	4271215	NonCance	0	0	0	0	0	0	0.000142	0	0	0	0	0	0	0	0.000142
1608	ALL		638022.5	4271215	NonCance	0	0	0	0	0	0	0.000156	0	0	0	0	0	0	0	0.000156
1609	ALL		638047.5	4271215	NonCance	0	0	0	0	0	0	0.000155	0	0	0	0	0	0	0	0.000155
1610	ALL		638072.5	4271215	NonCance	0	0	0	0	0	0	0.000113	0	0	0	0	0	0	0	0.000113
1611	ALL		638097.5	4271215	NonCance	0	0	0	0	0	0	9.42E-05	0	0	0	0	0	0	0	9.42E-05
1612	ALL		638122.5	4271215	NonCance	0	0	0	0	0	0	8.21E-05	0	0	0	0	0	0	0	8.21E-05
1613	ALL		638147.5	4271215	NonCance	0	0	0	0	0	0	7.25E-05	0	0	0	0	0	0	0	7.25E-05
1614	ALL		638172.5	4271215	NonCance	0	0	0	0	0	0	6.42E-05	0	0	0	0	0	0	0	6.42E-05
1615	ALL		637847.5	4271240	NonCance	0	0	0	0	0	0	8.95E-05	0	0	0	0	0	0	0	8.95E-05
1616	ALL		637872.5	4271240	NonCance	0	0	0	0	0	0	8.98E-05	0	0	0	0	0	0	0	8.98E-05
1617	ALL		637897.5	4271240	NonCance	0	0	0	0	0	0	9.12E-05	0	0	0	0	0	0	0	9.12E-05
1618	ALL		637922.5	4271240	NonCance	0	0	0	0	0	0	9.41E-05	0	0	0	0	0	0	0	9.41E-05
1619	ALL		637947.5	4271240	NonCance	0	0	0	0	0	0	9.94E-05	0	0	0	0	0	0	0	9.94E-05
1620	ALL		637972.5	4271240	NonCance	0	0	0	0	0	0	0.00011	0	0	0	0	0	0	0	0.00011
1621	ALL		637997.5	4271240	NonCance	0	0	0	0	0	0	0.000138	0	0	0	0	0	0	0	0.000138
1622	ALL		638022.5	4271240	NonCance	0	0	0	0	0	0	0.00016	0	0	0	0	0	0	0	0.00016
1623	ALL		638047.5	4271240	NonCance	0	0	0	0	0	0	0.00015	0	0	0	0	0	0	0	0.00015
1624	ALL		638072.5	4271240	NonCance	0	0	0	0	0	0	0.000108	0	0	0	0	0	0	0	0.000108
1625	ALL		638097.5	4271240	NonCance	0	0	0	0	0	0	9.06E-05	0	0	0	0	0	0	0	9.06E-05
1626	ALL		638122.5	4271240	NonCance	0	0	0	0	0	0	7.93E-05	0	0	0	0	0	0	0	7.93E-05
1627	ALL		638147.5	4271240	NonCance	0	0	0	0	0	0	7.04E-05	0	0	0	0	0	0	0	7.04E-05
1628	ALL		638172.5	4271240	NonCance	0	0	0	0	0	0	6.28E-05	0	0	0	0	0	0	0	6.28E-05
1629	ALL		637847.5	4271265	NonCance	0	0	0	0	0	0	8.62E-05	0	0	0	0	0	0	0	8.62E-05
1630	ALL		637872.5	4271265	NonCance	0	0	0	0	0	0	8.64E-05	0	0	0	0	0	0	0	8.64E-05

**Exported Risk Results - Golf Course

REC	GRP	NETID	X	Y	SCENARIO	CV	CNS	IMMUN	KIDNEY	GILV	REPRO/DE	RESP	SKIN	EYE	BONE/TEET	ENDO	BLOOD	ODOR	GENERAL	MAXHI
1631	ALL		637897.5	4271265	NonCance	0	0	0	0	0	0	8.77E-05	0	0	0	0	0	0	0	8.77E-05
1632	ALL		637922.5	4271265	NonCance	0	0	0	0	0	0	9.04E-05	0	0	0	0	0	0	0	9.04E-05
1633	ALL		637947.5	4271265	NonCance	0	0	0	0	0	0	9.56E-05	0	0	0	0	0	0	0	9.56E-05
1634	ALL		637972.5	4271265	NonCance	0	0	0	0	0	0	0.000106	0	0	0	0	0	0	0	0.000106
1635	ALL		637997.5	4271265	NonCance	0	0	0	0	0	0	0.000135	0	0	0	0	0	0	0	0.000135
1636	ALL		638022.5	4271265	NonCance	0	0	0	0	0	0	0.000148	0	0	0	0	0	0	0	0.000148
1637	ALL		638047.5	4271265	NonCance	0	0	0	0	0	0	0.000145	0	0	0	0	0	0	0	0.000145
1638	ALL		638072.5	4271265	NonCance	0	0	0	0	0	0	0.000105	0	0	0	0	0	0	0	0.000105
1639	ALL		638097.5	4271265	NonCance	0	0	0	0	0	0	8.76E-05	0	0	0	0	0	0	0	8.76E-05
1640	ALL		638122.5	4271265	NonCance	0	0	0	0	0	0	7.67E-05	0	0	0	0	0	0	0	7.67E-05
1641	ALL		638147.5	4271265	NonCance	0	0	0	0	0	0	6.85E-05	0	0	0	0	0	0	0	6.85E-05
1642	ALL		638172.5	4271265	NonCance	0	0	0	0	0	0	6.14E-05	0	0	0	0	0	0	0	6.14E-05
1643	ALL		637847.5	4271290	NonCance	0	0	0	0	0	0	8.30E-05	0	0	0	0	0	0	0	8.30E-05
1644	ALL		637872.5	4271290	NonCance	0	0	0	0	0	0	8.33E-05	0	0	0	0	0	0	0	8.33E-05
1645	ALL		637897.5	4271290	NonCance	0	0	0	0	0	0	8.45E-05	0	0	0	0	0	0	0	8.45E-05
1646	ALL		637922.5	4271290	NonCance	0	0	0	0	0	0	8.71E-05	0	0	0	0	0	0	0	8.71E-05
1647	ALL		637947.5	4271290	NonCance	0	0	0	0	0	0	9.22E-05	0	0	0	0	0	0	0	9.22E-05
1648	ALL		637972.5	4271290	NonCance	0	0	0	0	0	0	0.000103	0	0	0	0	0	0	0	0.000103
1649	ALL		637997.5	4271290	NonCance	0	0	0	0	0	0	0.000132	0	0	0	0	0	0	0	0.000132
1650	ALL		638022.5	4271290	NonCance	0	0	0	0	0	0	0.000154	0	0	0	0	0	0	0	0.000154
1651	ALL		638047.5	4271290	NonCance	0	0	0	0	0	0	0.000141	0	0	0	0	0	0	0	0.000141
1652	ALL		638072.5	4271290	NonCance	0	0	0	0	0	0	0.000102	0	0	0	0	0	0	0	0.000102
1653	ALL		638097.5	4271290	NonCance	0	0	0	0	0	0	8.49E-05	0	0	0	0	0	0	0	8.49E-05
1654	ALL		638122.5	4271290	NonCance	0	0	0	0	0	0	7.45E-05	0	0	0	0	0	0	0	7.45E-05
1655	ALL		638147.5	4271290	NonCance	0	0	0	0	0	0	6.66E-05	0	0	0	0	0	0	0	6.66E-05
1656	ALL		638172.5	4271290	NonCance	0	0	0	0	0	0	6.01E-05	0	0	0	0	0	0	0	6.01E-05
1657	ALL		637847.5	4271315	NonCance	0	0	0	0	0	0	8.01E-05	0	0	0	0	0	0	0	8.01E-05
1658	ALL		637872.5	4271315	NonCance	0	0	0	0	0	0	8.04E-05	0	0	0	0	0	0	0	8.04E-05
1659	ALL		637897.5	4271315	NonCance	0	0	0	0	0	0	8.16E-05	0	0	0	0	0	0	0	8.16E-05
1660	ALL		637922.5	4271315	NonCance	0	0	0	0	0	0	8.42E-05	0	0	0	0	0	0	0	8.42E-05
1661	ALL		637947.5	4271315	NonCance	0	0	0	0	0	0	8.93E-05	0	0	0	0	0	0	0	8.93E-05
1662	ALL		637972.5	4271315	NonCance	0	0	0	0	0	0	0.0001	0	0	0	0	0	0	0	0.0001
1663	ALL		637997.5	4271315	NonCance	0	0	0	0	0	0	0.00013	0	0	0	0	0	0	0	0.00013
1664	ALL		638022.5	4271315	NonCance	0	0	0	0	0	0	0.000142	0	0	0	0	0	0	0	0.000142
1665	ALL		638047.5	4271315	NonCance	0	0	0	0	0	0	0.000138	0	0	0	0	0	0	0	0.000138
1666	ALL		638072.5	4271315	NonCance	0	0	0	0	0	0	9.89E-05	0	0	0	0	0	0	0	9.89E-05
1667	ALL		638097.5	4271315	NonCance	0	0	0	0	0	0	8.25E-05	0	0	0	0	0	0	0	8.25E-05
1668	ALL		638122.5	4271315	NonCance	0	0	0	0	0	0	7.24E-05	0	0	0	0	0	0	0	7.24E-05
1669	ALL		638147.5	4271315	NonCance	0	0	0	0	0	0	6.49E-05	0	0	0	0	0	0	0	6.49E-05
1670	ALL		638172.5	4271315	NonCance	0	0	0	0	0	0	5.88E-05	0	0	0	0	0	0	0	5.88E-05
1671	ALL		637847.5	4271340	NonCance	0	0	0	0	0	0	7.74E-05	0	0	0	0	0	0	0	7.74E-05
1672	ALL		637872.5	4271340	NonCance	0	0	0	0	0	0	7.78E-05	0	0	0	0	0	0	0	7.78E-05
1673	ALL		637897.5	4271340	NonCance	0	0	0	0	0	0	7.90E-05	0	0	0	0	0	0	0	7.90E-05
1674	ALL		637922.5	4271340	NonCance	0	0	0	0	0	0	8.17E-05	0	0	0	0	0	0	0	8.17E-05
1675	ALL		637947.5	4271340	NonCance	0	0	0	0	0	0	8.68E-05	0	0	0	0	0	0	0	8.68E-05
1676	ALL		637972.5	4271340	NonCance	0	0	0	0	0	0	9.77E-05	0	0	0	0	0	0	0	9.77E-05
1677	ALL		637997.5	4271340	NonCance	0	0	0	0	0	0	0.000128	0	0	0	0	0	0	0	0.000128
1678	ALL		638022.5	4271340	NonCance	0	0	0	0	0	0	0.00015	0	0	0	0	0	0	0	0.00015
1679	ALL		638047.5	4271340	NonCance	0	0	0	0	0	0	0.000134	0	0	0	0	0	0	0	0.000134
1680	ALL		638072.5	4271340	NonCance	0	0	0	0	0	0	9.65E-05	0	0	0	0	0	0	0	9.65E-05
1681	ALL		638097.5	4271340	NonCance	0	0	0	0	0	0	8.04E-05	0	0	0	0	0	0	0	8.04E-05

**Exported Risk Results - Golf Course

REC	GRP	NETID	X	Y	SCENARIO	CV	CNS	IMMUN	KIDNEY	GILV	REPRO/DE	RESP	SKIN	EYE	BONE/TEET	ENDO	BLOOD	ODOR	GENERAL	MAXHI
1682	ALL		638122.5	4271340	NonCance	0	0	0	0	0	0	7.06E-05	0	0	0	0	0	0	0	7.06E-05
1683	ALL		638147.5	4271340	NonCance	0	0	0	0	0	0	6.34E-05	0	0	0	0	0	0	0	6.34E-05
1684	ALL		638172.5	4271340	NonCance	0	0	0	0	0	0	5.75E-05	0	0	0	0	0	0	0	5.75E-05
1685	ALL		637847.5	4271365	NonCance	0	0	0	0	0	0	7.48E-05	0	0	0	0	0	0	0	7.48E-05
1686	ALL		637872.5	4271365	NonCance	0	0	0	0	0	0	7.53E-05	0	0	0	0	0	0	0	7.53E-05
1687	ALL		637897.5	4271365	NonCance	0	0	0	0	0	0	7.66E-05	0	0	0	0	0	0	0	7.66E-05
1688	ALL		637922.5	4271365	NonCance	0	0	0	0	0	0	7.93E-05	0	0	0	0	0	0	0	7.93E-05
1689	ALL		637947.5	4271365	NonCance	0	0	0	0	0	0	8.46E-05	0	0	0	0	0	0	0	8.46E-05
1690	ALL		637972.5	4271365	NonCance	0	0	0	0	0	0	9.56E-05	0	0	0	0	0	0	0	9.56E-05
1691	ALL		637997.5	4271365	NonCance	0	0	0	0	0	0	0.000126	0	0	0	0	0	0	0	0.000126
1692	ALL		638022.5	4271365	NonCance	0	0	0	0	0	0	0.000138	0	0	0	0	0	0	0	0.000138
1693	ALL		638047.5	4271365	NonCance	0	0	0	0	0	0	0.000132	0	0	0	0	0	0	0	0.000132
1694	ALL		638072.5	4271365	NonCance	0	0	0	0	0	0	9.43E-05	0	0	0	0	0	0	0	9.43E-05
1695	ALL		638097.5	4271365	NonCance	0	0	0	0	0	0	7.85E-05	0	0	0	0	0	0	0	7.85E-05
1696	ALL		638122.5	4271365	NonCance	0	0	0	0	0	0	6.89E-05	0	0	0	0	0	0	0	6.89E-05
1697	ALL		638147.5	4271365	NonCance	0	0	0	0	0	0	6.19E-05	0	0	0	0	0	0	0	6.19E-05
1698	ALL		638172.5	4271365	NonCance	0	0	0	0	0	0	5.63E-05	0	0	0	0	0	0	0	5.63E-05
1699	ALL		637847.5	4271390	NonCance	0	0	0	0	0	0	7.23E-05	0	0	0	0	0	0	0	7.23E-05
1700	ALL		637872.5	4271390	NonCance	0	0	0	0	0	0	7.30E-05	0	0	0	0	0	0	0	7.30E-05
1701	ALL		637897.5	4271390	NonCance	0	0	0	0	0	0	7.44E-05	0	0	0	0	0	0	0	7.44E-05
1702	ALL		637922.5	4271390	NonCance	0	0	0	0	0	0	7.72E-05	0	0	0	0	0	0	0	7.72E-05
1703	ALL		637947.5	4271390	NonCance	0	0	0	0	0	0	8.26E-05	0	0	0	0	0	0	0	8.26E-05
1704	ALL		637972.5	4271390	NonCance	0	0	0	0	0	0	9.38E-05	0	0	0	0	0	0	0	9.38E-05
1705	ALL		637997.5	4271390	NonCance	0	0	0	0	0	0	0.000125	0	0	0	0	0	0	0	0.000125
1706	ALL		638022.5	4271390	NonCance	0	0	0	0	0	0	0.000147	0	0	0	0	0	0	0	0.000147
1707	ALL		638047.5	4271390	NonCance	0	0	0	0	0	0	0.000129	0	0	0	0	0	0	0	0.000129
1708	ALL		638072.5	4271390	NonCance	0	0	0	0	0	0	9.23E-05	0	0	0	0	0	0	0	9.23E-05
1709	ALL		638097.5	4271390	NonCance	0	0	0	0	0	0	7.67E-05	0	0	0	0	0	0	0	7.67E-05
1710	ALL		638122.5	4271390	NonCance	0	0	0	0	0	0	6.74E-05	0	0	0	0	0	0	0	6.74E-05
1711	ALL		638147.5	4271390	NonCance	0	0	0	0	0	0	6.06E-05	0	0	0	0	0	0	0	6.06E-05
1712	ALL		638172.5	4271390	NonCance	0	0	0	0	0	0	5.52E-05	0	0	0	0	0	0	0	5.52E-05
1713	ALL		637847.5	4271415	NonCance	0	0	0	0	0	0	7.00E-05	0	0	0	0	0	0	0	7.00E-05
1714	ALL		637872.5	4271415	NonCance	0	0	0	0	0	0	7.08E-05	0	0	0	0	0	0	0	7.08E-05
1715	ALL		637897.5	4271415	NonCance	0	0	0	0	0	0	7.24E-05	0	0	0	0	0	0	0	7.24E-05
1716	ALL		637922.5	4271415	NonCance	0	0	0	0	0	0	7.53E-05	0	0	0	0	0	0	0	7.53E-05
1717	ALL		637947.5	4271415	NonCance	0	0	0	0	0	0	8.07E-05	0	0	0	0	0	0	0	8.07E-05
1718	ALL		637972.5	4271415	NonCance	0	0	0	0	0	0	9.21E-05	0	0	0	0	0	0	0	9.21E-05
1719	ALL		637997.5	4271415	NonCance	0	0	0	0	0	0	0.000124	0	0	0	0	0	0	0	0.000124
1720	ALL		638022.5	4271415	NonCance	0	0	0	0	0	0	0.000135	0	0	0	0	0	0	0	0.000135
1721	ALL		638047.5	4271415	NonCance	0	0	0	0	0	0	0.000127	0	0	0	0	0	0	0	0.000127
1722	ALL		638072.5	4271415	NonCance	0	0	0	0	0	0	9.05E-05	0	0	0	0	0	0	0	9.05E-05
1723	ALL		638097.5	4271415	NonCance	0	0	0	0	0	0	7.52E-05	0	0	0	0	0	0	0	7.52E-05
1724	ALL		638122.5	4271415	NonCance	0	0	0	0	0	0	6.60E-05	0	0	0	0	0	0	0	6.60E-05
1725	ALL		638147.5	4271415	NonCance	0	0	0	0	0	0	5.94E-05	0	0	0	0	0	0	0	5.94E-05
1726	ALL		638172.5	4271415	NonCance	0	0	0	0	0	0	5.42E-05	0	0	0	0	0	0	0	5.42E-05
1727	ALL		637847.5	4271440	NonCance	0	0	0	0	0	0	6.78E-05	0	0	0	0	0	0	0	6.78E-05
1728	ALL		637872.5	4271440	NonCance	0	0	0	0	0	0	6.88E-05	0	0	0	0	0	0	0	6.88E-05
1729	ALL		637897.5	4271440	NonCance	0	0	0	0	0	0	7.05E-05	0	0	0	0	0	0	0	7.05E-05
1730	ALL		637922.5	4271440	NonCance	0	0	0	0	0	0	7.35E-05	0	0	0	0	0	0	0	7.35E-05
1731	ALL		637947.5	4271440	NonCance	0	0	0	0	0	0	7.91E-05	0	0	0	0	0	0	0	7.91E-05
1732	ALL		637972.5	4271440	NonCance	0	0	0	0	0	0	9.07E-05	0	0	0	0	0	0	0	9.07E-05

**Exported Risk Results - Golf Course

REC	GRP	NETID	X	Y	SCENARIO	CV	CNS	IMMUN	KIDNEY	GILV	REPRO/DE	RESP	SKIN	EYE	BONE/TEET	ENDO	BLOOD	ODOR	GENERAL	MAXHI
1733	ALL		637997.5	4271440	NonCance	0	0	0	0	0	0	0.000123	0	0	0	0	0	0	0	0.000123
1734	ALL		638022.5	4271440	NonCance	0	0	0	0	0	0	0.000145	0	0	0	0	0	0	0	0.000145
1735	ALL		638047.5	4271440	NonCance	0	0	0	0	0	0	0.000124	0	0	0	0	0	0	0	0.000124
1736	ALL		638072.5	4271440	NonCance	0	0	0	0	0	0	8.89E-05	0	0	0	0	0	0	0	8.89E-05
1737	ALL		638097.5	4271440	NonCance	0	0	0	0	0	0	7.38E-05	0	0	0	0	0	0	0	7.38E-05
1738	ALL		638122.5	4271440	NonCance	0	0	0	0	0	0	6.47E-05	0	0	0	0	0	0	0	6.47E-05
1739	ALL		638147.5	4271440	NonCance	0	0	0	0	0	0	5.83E-05	0	0	0	0	0	0	0	5.83E-05
1740	ALL		638172.5	4271440	NonCance	0	0	0	0	0	0	5.32E-05	0	0	0	0	0	0	0	5.32E-05
1741	ALL		637847.5	4271465	NonCance	0	0	0	0	0	0	6.58E-05	0	0	0	0	0	0	0	6.58E-05
1742	ALL		637872.5	4271465	NonCance	0	0	0	0	0	0	6.69E-05	0	0	0	0	0	0	0	6.69E-05
1743	ALL		637897.5	4271465	NonCance	0	0	0	0	0	0	6.87E-05	0	0	0	0	0	0	0	6.87E-05
1744	ALL		637922.5	4271465	NonCance	0	0	0	0	0	0	7.19E-05	0	0	0	0	0	0	0	7.19E-05
1745	ALL		637947.5	4271465	NonCance	0	0	0	0	0	0	7.76E-05	0	0	0	0	0	0	0	7.76E-05
1746	ALL		637972.5	4271465	NonCance	0	0	0	0	0	0	8.93E-05	0	0	0	0	0	0	0	8.93E-05
1747	ALL		637997.5	4271465	NonCance	0	0	0	0	0	0	0.000122	0	0	0	0	0	0	0	0.000122
1748	ALL		638022.5	4271465	NonCance	0	0	0	0	0	0	0.000133	0	0	0	0	0	0	0	0.000133
1749	ALL		638047.5	4271465	NonCance	0	0	0	0	0	0	0.000122	0	0	0	0	0	0	0	0.000122
1750	ALL		638072.5	4271465	NonCance	0	0	0	0	0	0	8.73E-05	0	0	0	0	0	0	0	8.73E-05
1751	ALL		638097.5	4271465	NonCance	0	0	0	0	0	0	7.24E-05	0	0	0	0	0	0	0	7.24E-05
1752	ALL		638122.5	4271465	NonCance	0	0	0	0	0	0	6.35E-05	0	0	0	0	0	0	0	6.35E-05
1753	ALL		638147.5	4271465	NonCance	0	0	0	0	0	0	5.72E-05	0	0	0	0	0	0	0	5.72E-05
1754	ALL		638172.5	4271465	NonCance	0	0	0	0	0	0	5.23E-05	0	0	0	0	0	0	0	5.23E-05
1755	ALL		637847.5	4271490	NonCance	0	0	0	0	0	0	6.38E-05	0	0	0	0	0	0	0	6.38E-05
1756	ALL		637872.5	4271490	NonCance	0	0	0	0	0	0	6.51E-05	0	0	0	0	0	0	0	6.51E-05
1757	ALL		637897.5	4271490	NonCance	0	0	0	0	0	0	6.70E-05	0	0	0	0	0	0	0	6.70E-05
1758	ALL		637922.5	4271490	NonCance	0	0	0	0	0	0	7.03E-05	0	0	0	0	0	0	0	7.03E-05
1759	ALL		637947.5	4271490	NonCance	0	0	0	0	0	0	7.62E-05	0	0	0	0	0	0	0	7.62E-05
1760	ALL		637972.5	4271490	NonCance	0	0	0	0	0	0	8.81E-05	0	0	0	0	0	0	0	8.81E-05
1761	ALL		637997.5	4271490	NonCance	0	0	0	0	0	0	0.000122	0	0	0	0	0	0	0	0.000122
1762	ALL		638022.5	4271490	NonCance	0	0	0	0	0	0	0.000143	0	0	0	0	0	0	0	0.000143
1763	ALL		638047.5	4271490	NonCance	0	0	0	0	0	0	0.00012	0	0	0	0	0	0	0	0.00012
1764	ALL		638072.5	4271490	NonCance	0	0	0	0	0	0	8.59E-05	0	0	0	0	0	0	0	8.59E-05
1765	ALL		638097.5	4271490	NonCance	0	0	0	0	0	0	7.12E-05	0	0	0	0	0	0	0	7.12E-05
1766	ALL		638122.5	4271490	NonCance	0	0	0	0	0	0	6.24E-05	0	0	0	0	0	0	0	6.24E-05
1767	ALL		638147.5	4271490	NonCance	0	0	0	0	0	0	5.62E-05	0	0	0	0	0	0	0	5.62E-05
1768	ALL		638172.5	4271490	NonCance	0	0	0	0	0	0	5.14E-05	0	0	0	0	0	0	0	5.14E-05
1769	ALL		637847.5	4271515	NonCance	0	0	0	0	0	0	6.20E-05	0	0	0	0	0	0	0	6.20E-05
1770	ALL		637872.5	4271515	NonCance	0	0	0	0	0	0	6.34E-05	0	0	0	0	0	0	0	6.34E-05
1771	ALL		637897.5	4271515	NonCance	0	0	0	0	0	0	6.55E-05	0	0	0	0	0	0	0	6.55E-05
1772	ALL		637922.5	4271515	NonCance	0	0	0	0	0	0	6.89E-05	0	0	0	0	0	0	0	6.89E-05
1773	ALL		637947.5	4271515	NonCance	0	0	0	0	0	0	7.49E-05	0	0	0	0	0	0	0	7.49E-05
1774	ALL		637972.5	4271515	NonCance	0	0	0	0	0	0	8.70E-05	0	0	0	0	0	0	0	8.70E-05
1775	ALL		637997.5	4271515	NonCance	0	0	0	0	0	0	0.000121	0	0	0	0	0	0	0	0.000121
1776	ALL		638022.5	4271515	NonCance	0	0	0	0	0	0	0.00013	0	0	0	0	0	0	0	0.00013
1777	ALL		638047.5	4271515	NonCance	0	0	0	0	0	0	0.000118	0	0	0	0	0	0	0	0.000118
1778	ALL		638072.5	4271515	NonCance	0	0	0	0	0	0	8.46E-05	0	0	0	0	0	0	0	8.46E-05
1779	ALL		638097.5	4271515	NonCance	0	0	0	0	0	0	7.01E-05	0	0	0	0	0	0	0	7.01E-05
1780	ALL		638122.5	4271515	NonCance	0	0	0	0	0	0	6.14E-05	0	0	0	0	0	0	0	6.14E-05
1781	ALL		638147.5	4271515	NonCance	0	0	0	0	0	0	5.53E-05	0	0	0	0	0	0	0	5.53E-05
1782	ALL		638172.5	4271515	NonCance	0	0	0	0	0	0	5.06E-05	0	0	0	0	0	0	0	5.06E-05
1783	ALL		637847.5	4271540	NonCance	0	0	0	0	0	0	6.03E-05	0	0	0	0	0	0	0	6.03E-05

**Exported Risk Results - Golf Course

REC	GRP	NETID	X	Y	SCENARIO	CV	CNS	IMMUN	KIDNEY	GILV	REPRO/DE	RESP	SKIN	EYE	BONE/TEET	ENDO	BLOOD	ODOR	GENERAL	MAXHI
1784	ALL		637872.5	4271540	NonCance	0	0	0	0	0	0	6.18E-05	0	0	0	0	0	0	0	6.18E-05
1785	ALL		637897.5	4271540	NonCance	0	0	0	0	0	0	6.40E-05	0	0	0	0	0	0	0	6.40E-05
1786	ALL		637922.5	4271540	NonCance	0	0	0	0	0	0	6.75E-05	0	0	0	0	0	0	0	6.75E-05
1787	ALL		637947.5	4271540	NonCance	0	0	0	0	0	0	7.36E-05	0	0	0	0	0	0	0	7.36E-05
1788	ALL		637972.5	4271540	NonCance	0	0	0	0	0	0	8.60E-05	0	0	0	0	0	0	0	8.60E-05
1789	ALL		637997.5	4271540	NonCance	0	0	0	0	0	0	0.000121	0	0	0	0	0	0	0	0.000121
1790	ALL		638022.5	4271540	NonCance	0	0	0	0	0	0	0.000142	0	0	0	0	0	0	0	0.000142
1791	ALL		638047.5	4271540	NonCance	0	0	0	0	0	0	0.000117	0	0	0	0	0	0	0	0.000117
1792	ALL		638072.5	4271540	NonCance	0	0	0	0	0	0	8.35E-05	0	0	0	0	0	0	0	8.35E-05
1793	ALL		638097.5	4271540	NonCance	0	0	0	0	0	0	6.91E-05	0	0	0	0	0	0	0	6.91E-05
1794	ALL		638122.5	4271540	NonCance	0	0	0	0	0	0	6.04E-05	0	0	0	0	0	0	0	6.04E-05
1795	ALL		638147.5	4271540	NonCance	0	0	0	0	0	0	5.44E-05	0	0	0	0	0	0	0	5.44E-05
1796	ALL		638172.5	4271540	NonCance	0	0	0	0	0	0	4.98E-05	0	0	0	0	0	0	0	4.98E-05
1797	ALL		637847.5	4271565	NonCance	0	0	0	0	0	0	5.86E-05	0	0	0	0	0	0	0	5.86E-05
1798	ALL		637872.5	4271565	NonCance	0	0	0	0	0	0	6.03E-05	0	0	0	0	0	0	0	6.03E-05
1799	ALL		637897.5	4271565	NonCance	0	0	0	0	0	0	6.26E-05	0	0	0	0	0	0	0	6.26E-05
1800	ALL		637922.5	4271565	NonCance	0	0	0	0	0	0	6.62E-05	0	0	0	0	0	0	0	6.62E-05
1801	ALL		637947.5	4271565	NonCance	0	0	0	0	0	0	7.25E-05	0	0	0	0	0	0	0	7.25E-05
1802	ALL		637972.5	4271565	NonCance	0	0	0	0	0	0	8.51E-05	0	0	0	0	0	0	0	8.51E-05
1803	ALL		637997.5	4271565	NonCance	0	0	0	0	0	0	0.000121	0	0	0	0	0	0	0	0.000121
1804	ALL		638022.5	4271565	NonCance	0	0	0	0	0	0	0.000129	0	0	0	0	0	0	0	0.000129
1805	ALL		638047.5	4271565	NonCance	0	0	0	0	0	0	0.000115	0	0	0	0	0	0	0	0.000115
1806	ALL		638072.5	4271565	NonCance	0	0	0	0	0	0	8.23E-05	0	0	0	0	0	0	0	8.23E-05
1807	ALL		638097.5	4271565	NonCance	0	0	0	0	0	0	6.81E-05	0	0	0	0	0	0	0	6.81E-05
1808	ALL		638122.5	4271565	NonCance	0	0	0	0	0	0	5.96E-05	0	0	0	0	0	0	0	5.96E-05
1809	ALL		638147.5	4271565	NonCance	0	0	0	0	0	0	5.36E-05	0	0	0	0	0	0	0	5.36E-05
1810	ALL		638172.5	4271565	NonCance	0	0	0	0	0	0	4.91E-05	0	0	0	0	0	0	0	4.91E-05
1811	ALL		638168.8	4271619	NonCance	0	0	0	0	0	0	4.82E-05	0	0	0	0	0	0	0	4.82E-05
1812	ALL		638168.8	4272069	NonCance	0	0	0	0	0	0	3.95E-05	0	0	0	0	0	0	0	3.95E-05
1813	ALL		637843.8	4272094	NonCance	0	0	0	0	0	0	4.25E-05	0	0	0	0	0	0	0	4.25E-05
1814	ALL		637868.8	4272094	NonCance	0	0	0	0	0	0	4.47E-05	0	0	0	0	0	0	0	4.47E-05
1815	ALL		637893.8	4272094	NonCance	0	0	0	0	0	0	4.77E-05	0	0	0	0	0	0	0	4.77E-05
1816	ALL		637918.8	4272094	NonCance	0	0	0	0	0	0	5.22E-05	0	0	0	0	0	0	0	5.22E-05
1817	ALL		637943.8	4272094	NonCance	0	0	0	0	0	0	5.95E-05	0	0	0	0	0	0	0	5.95E-05
1818	ALL		637968.8	4272094	NonCance	0	0	0	0	0	0	7.40E-05	0	0	0	0	0	0	0	7.40E-05
1819	ALL		637993.8	4272094	NonCance	0	0	0	0	0	0	0.000116	0	0	0	0	0	0	0	0.000116
1820	ALL		638018.8	4272094	NonCance	0	0	0	0	0	0	0.000129	0	0	0	0	0	0	0	0.000129
1821	ALL		638043.8	4272094	NonCance	0	0	0	0	0	0	9.69E-05	0	0	0	0	0	0	0	9.69E-05
1822	ALL		638068.8	4272094	NonCance	0	0	0	0	0	0	6.86E-05	0	0	0	0	0	0	0	6.86E-05
1823	ALL		638093.8	4272094	NonCance	0	0	0	0	0	0	5.58E-05	0	0	0	0	0	0	0	5.58E-05
1824	ALL		638118.8	4272094	NonCance	0	0	0	0	0	0	4.81E-05	0	0	0	0	0	0	0	4.81E-05
1825	ALL		638143.8	4272094	NonCance	0	0	0	0	0	0	4.29E-05	0	0	0	0	0	0	0	4.29E-05
1826	ALL		638168.8	4272094	NonCance	0	0	0	0	0	0	3.90E-05	0	0	0	0	0	0	0	3.90E-05
1827	ALL		637843.8	4272119	NonCance	0	0	0	0	0	0	4.26E-05	0	0	0	0	0	0	0	4.26E-05
1828	ALL		637868.8	4272119	NonCance	0	0	0	0	0	0	4.47E-05	0	0	0	0	0	0	0	4.47E-05
1829	ALL		637893.8	4272119	NonCance	0	0	0	0	0	0	4.77E-05	0	0	0	0	0	0	0	4.77E-05
1830	ALL		637918.8	4272119	NonCance	0	0	0	0	0	0	5.22E-05	0	0	0	0	0	0	0	5.22E-05
1831	ALL		637943.8	4272119	NonCance	0	0	0	0	0	0	5.96E-05	0	0	0	0	0	0	0	5.96E-05
1832	ALL		637968.8	4272119	NonCance	0	0	0	0	0	0	7.41E-05	0	0	0	0	0	0	0	7.41E-05
1833	ALL		637993.8	4272119	NonCance	0	0	0	0	0	0	0.000117	0	0	0	0	0	0	0	0.000117
1834	ALL		638018.8	4272119	NonCance	0	0	0	0	0	0	0.000116	0	0	0	0	0	0	0	0.000116

**Exported Risk Results - Golf Course

REC	GRP	NETID	X	Y	SCENARIO	CV	CNS	IMMUN	KIDNEY	GILV	REPRO/DE	RESP	SKIN	EYE	BONE/TEET	ENDO	BLOOD	ODOR	GENERAL	MAXHI
1835	ALL		638043.8	4272119	NonCance	0	0	0	0	0	0	9.60E-05	0	0	0	0	0	0	0	9.60E-05
1836	ALL		638068.8	4272119	NonCance	0	0	0	0	0	0	6.80E-05	0	0	0	0	0	0	0	6.80E-05
1837	ALL		638093.8	4272119	NonCance	0	0	0	0	0	0	5.53E-05	0	0	0	0	0	0	0	5.53E-05
1838	ALL		638118.8	4272119	NonCance	0	0	0	0	0	0	4.76E-05	0	0	0	0	0	0	0	4.76E-05
1839	ALL		638143.8	4272119	NonCance	0	0	0	0	0	0	4.24E-05	0	0	0	0	0	0	0	4.24E-05
1840	ALL		638168.8	4272119	NonCance	0	0	0	0	0	0	3.85E-05	0	0	0	0	0	0	0	3.85E-05
1841	ALL		637843.8	4272144	NonCance	0	0	0	0	0	0	4.28E-05	0	0	0	0	0	0	0	4.28E-05
1842	ALL		637868.8	4272144	NonCance	0	0	0	0	0	0	4.49E-05	0	0	0	0	0	0	0	4.49E-05
1843	ALL		637893.8	4272144	NonCance	0	0	0	0	0	0	4.79E-05	0	0	0	0	0	0	0	4.79E-05
1844	ALL		637918.8	4272144	NonCance	0	0	0	0	0	0	5.23E-05	0	0	0	0	0	0	0	5.23E-05
1845	ALL		637943.8	4272144	NonCance	0	0	0	0	0	0	5.97E-05	0	0	0	0	0	0	0	5.97E-05
1846	ALL		637968.8	4272144	NonCance	0	0	0	0	0	0	7.43E-05	0	0	0	0	0	0	0	7.43E-05
1847	ALL		637993.8	4272144	NonCance	0	0	0	0	0	0	0.000118	0	0	0	0	0	0	0	0.000118
1848	ALL		638018.8	4272144	NonCance	0	0	0	0	0	0	0.000128	0	0	0	0	0	0	0	0.000128
1849	ALL		638043.8	4272144	NonCance	0	0	0	0	0	0	9.51E-05	0	0	0	0	0	0	0	9.51E-05
1850	ALL		638068.8	4272144	NonCance	0	0	0	0	0	0	6.74E-05	0	0	0	0	0	0	0	6.74E-05
1851	ALL		638093.8	4272144	NonCance	0	0	0	0	0	0	5.47E-05	0	0	0	0	0	0	0	5.47E-05
1852	ALL		638118.8	4272144	NonCance	0	0	0	0	0	0	4.70E-05	0	0	0	0	0	0	0	4.70E-05
1853	ALL		638143.8	4272144	NonCance	0	0	0	0	0	0	4.19E-05	0	0	0	0	0	0	0	4.19E-05
1854	ALL		638168.8	4272144	NonCance	0	0	0	0	0	0	3.80E-05	0	0	0	0	0	0	0	3.80E-05
1855	ALL		637843.8	4272169	NonCance	0	0	0	0	0	0	4.32E-05	0	0	0	0	0	0	0	4.32E-05
1856	ALL		637868.8	4272169	NonCance	0	0	0	0	0	0	4.53E-05	0	0	0	0	0	0	0	4.53E-05
1857	ALL		637893.8	4272169	NonCance	0	0	0	0	0	0	4.82E-05	0	0	0	0	0	0	0	4.82E-05
1858	ALL		637918.8	4272169	NonCance	0	0	0	0	0	0	5.26E-05	0	0	0	0	0	0	0	5.26E-05
1859	ALL		637943.8	4272169	NonCance	0	0	0	0	0	0	5.99E-05	0	0	0	0	0	0	0	5.99E-05
1860	ALL		637968.8	4272169	NonCance	0	0	0	0	0	0	7.46E-05	0	0	0	0	0	0	0	7.46E-05
1861	ALL		637993.8	4272169	NonCance	0	0	0	0	0	0	0.000119	0	0	0	0	0	0	0	0.000119
1862	ALL		638018.8	4272169	NonCance	0	0	0	0	0	0	0.000115	0	0	0	0	0	0	0	0.000115
1863	ALL		638043.8	4272169	NonCance	0	0	0	0	0	0	9.42E-05	0	0	0	0	0	0	0	9.42E-05
1864	ALL		638068.8	4272169	NonCance	0	0	0	0	0	0	6.67E-05	0	0	0	0	0	0	0	6.67E-05
1865	ALL		638093.8	4272169	NonCance	0	0	0	0	0	0	5.40E-05	0	0	0	0	0	0	0	5.40E-05
1866	ALL		638118.8	4272169	NonCance	0	0	0	0	0	0	4.64E-05	0	0	0	0	0	0	0	4.64E-05
1867	ALL		638143.8	4272169	NonCance	0	0	0	0	0	0	4.13E-05	0	0	0	0	0	0	0	4.13E-05
1868	ALL		638168.8	4272169	NonCance	0	0	0	0	0	0	3.75E-05	0	0	0	0	0	0	0	3.75E-05
1869	ALL		637843.8	4272194	NonCance	0	0	0	0	0	0	4.39E-05	0	0	0	0	0	0	0	4.39E-05
1870	ALL		637868.8	4272194	NonCance	0	0	0	0	0	0	4.59E-05	0	0	0	0	0	0	0	4.59E-05
1871	ALL		637893.8	4272194	NonCance	0	0	0	0	0	0	4.87E-05	0	0	0	0	0	0	0	4.87E-05
1872	ALL		637918.8	4272194	NonCance	0	0	0	0	0	0	5.30E-05	0	0	0	0	0	0	0	5.30E-05
1873	ALL		637943.8	4272194	NonCance	0	0	0	0	0	0	6.03E-05	0	0	0	0	0	0	0	6.03E-05
1874	ALL		637968.8	4272194	NonCance	0	0	0	0	0	0	7.51E-05	0	0	0	0	0	0	0	7.51E-05
1875	ALL		637993.8	4272194	NonCance	0	0	0	0	0	0	0.00012	0	0	0	0	0	0	0	0.00012
1876	ALL		638018.8	4272194	NonCance	0	0	0	0	0	0	0.000128	0	0	0	0	0	0	0	0.000128
1877	ALL		638043.8	4272194	NonCance	0	0	0	0	0	0	9.33E-05	0	0	0	0	0	0	0	9.33E-05
1878	ALL		638068.8	4272194	NonCance	0	0	0	0	0	0	6.60E-05	0	0	0	0	0	0	0	6.60E-05
1879	ALL		638093.8	4272194	NonCance	0	0	0	0	0	0	5.34E-05	0	0	0	0	0	0	0	5.34E-05
1880	ALL		638118.8	4272194	NonCance	0	0	0	0	0	0	4.58E-05	0	0	0	0	0	0	0	4.58E-05
1881	ALL		638143.8	4272194	NonCance	0	0	0	0	0	0	4.07E-05	0	0	0	0	0	0	0	4.07E-05
1882	ALL		638168.8	4272194	NonCance	0	0	0	0	0	0	3.70E-05	0	0	0	0	0	0	0	3.70E-05
1883	ALL		637843.8	4272219	NonCance	0	0	0	0	0	0	4.49E-05	0	0	0	0	0	0	0	4.49E-05
1884	ALL		637868.8	4272219	NonCance	0	0	0	0	0	0	4.69E-05	0	0	0	0	0	0	0	4.69E-05
1885	ALL		637893.8	4272219	NonCance	0	0	0	0	0	0	4.96E-05	0	0	0	0	0	0	0	4.96E-05

**Exported Risk Results - Golf Course

REC	GRP	NETID	X	Y	SCENARIO	CV	CNS	IMMUN	KIDNEY	GILV	REPRO/DE	RESP	SKIN	EYE	BONE/TEET	ENDO	BLOOD	ODOR	GENERAL	MAXHI
1886	ALL		637918.8	4272219	NonCance	0	0	0	0	0	0	5.39E-05	0	0	0	0	0	0	0	5.39E-05
1887	ALL		637943.8	4272219	NonCance	0	0	0	0	0	0	6.10E-05	0	0	0	0	0	0	0	6.10E-05
1888	ALL		637968.8	4272219	NonCance	0	0	0	0	0	0	7.57E-05	0	0	0	0	0	0	0	7.57E-05
1889	ALL		637993.8	4272219	NonCance	0	0	0	0	0	0	0.000121	0	0	0	0	0	0	0	0.000121
1890	ALL		638018.8	4272219	NonCance	0	0	0	0	0	0	0.000115	0	0	0	0	0	0	0	0.000115
1891	ALL		638043.8	4272219	NonCance	0	0	0	0	0	0	9.23E-05	0	0	0	0	0	0	0	9.23E-05
1892	ALL		638068.8	4272219	NonCance	0	0	0	0	0	0	6.52E-05	0	0	0	0	0	0	0	6.52E-05
1893	ALL		638093.8	4272219	NonCance	0	0	0	0	0	0	5.26E-05	0	0	0	0	0	0	0	5.26E-05
1894	ALL		638118.8	4272219	NonCance	0	0	0	0	0	0	4.51E-05	0	0	0	0	0	0	0	4.51E-05
1895	ALL		638143.8	4272219	NonCance	0	0	0	0	0	0	4.01E-05	0	0	0	0	0	0	0	4.01E-05
1896	ALL		638168.8	4272219	NonCance	0	0	0	0	0	0	3.65E-05	0	0	0	0	0	0	0	3.65E-05
1897	ALL		637843.8	4272244	NonCance	0	0	0	0	0	0	4.66E-05	0	0	0	0	0	0	0	4.66E-05
1898	ALL		637868.8	4272244	NonCance	0	0	0	0	0	0	4.85E-05	0	0	0	0	0	0	0	4.85E-05
1899	ALL		637893.8	4272244	NonCance	0	0	0	0	0	0	5.11E-05	0	0	0	0	0	0	0	5.11E-05
1900	ALL		637918.8	4272244	NonCance	0	0	0	0	0	0	5.52E-05	0	0	0	0	0	0	0	5.52E-05
1901	ALL		637943.8	4272244	NonCance	0	0	0	0	0	0	6.22E-05	0	0	0	0	0	0	0	6.22E-05
1902	ALL		637968.8	4272244	NonCance	0	0	0	0	0	0	7.68E-05	0	0	0	0	0	0	0	7.68E-05
1903	ALL		637993.8	4272244	NonCance	0	0	0	0	0	0	0.000123	0	0	0	0	0	0	0	0.000123
1904	ALL		638018.8	4272244	NonCance	0	0	0	0	0	0	0.000128	0	0	0	0	0	0	0	0.000128
1905	ALL		638043.8	4272244	NonCance	0	0	0	0	0	0	9.12E-05	0	0	0	0	0	0	0	9.12E-05
1906	ALL		638068.8	4272244	NonCance	0	0	0	0	0	0	6.42E-05	0	0	0	0	0	0	0	6.42E-05
1907	ALL		638093.8	4272244	NonCance	0	0	0	0	0	0	5.17E-05	0	0	0	0	0	0	0	5.17E-05
1908	ALL		638118.8	4272244	NonCance	0	0	0	0	0	0	4.43E-05	0	0	0	0	0	0	0	4.43E-05
1909	ALL		638143.8	4272244	NonCance	0	0	0	0	0	0	3.94E-05	0	0	0	0	0	0	0	3.94E-05
1910	ALL		638168.8	4272244	NonCance	0	0	0	0	0	0	3.59E-05	0	0	0	0	0	0	0	3.59E-05
1911	ALL		637843.8	4271644	NonCance	0	0	0	0	0	0	5.40E-05	0	0	0	0	0	0	0	5.40E-05
1912	ALL		637868.8	4271644	NonCance	0	0	0	0	0	0	5.58E-05	0	0	0	0	0	0	0	5.58E-05
1913	ALL		637893.8	4271644	NonCance	0	0	0	0	0	0	5.83E-05	0	0	0	0	0	0	0	5.83E-05
1914	ALL		637993.8	4272269	NonCance	0	0	0	0	0	0	0.000125	0	0	0	0	0	0	0	0.000125
1915	ALL		638018.8	4272269	NonCance	0	0	0	0	0	0	0.000114	0	0	0	0	0	0	0	0.000114
1916	ALL		638043.8	4272269	NonCance	0	0	0	0	0	0	8.99E-05	0	0	0	0	0	0	0	8.99E-05
1917	ALL		638068.8	4272269	NonCance	0	0	0	0	0	0	6.31E-05	0	0	0	0	0	0	0	6.31E-05
1918	ALL		638093.8	4272269	NonCance	0	0	0	0	0	0	5.07E-05	0	0	0	0	0	0	0	5.07E-05
1919	ALL		638118.8	4272269	NonCance	0	0	0	0	0	0	4.35E-05	0	0	0	0	0	0	0	4.35E-05
1920	ALL		638143.8	4272269	NonCance	0	0	0	0	0	0	3.87E-05	0	0	0	0	0	0	0	3.87E-05
1921	ALL		637918.8	4271644	NonCance	0	0	0	0	0	0	6.20E-05	0	0	0	0	0	0	0	6.20E-05
1922	ALL		638168.8	4272269	NonCance	0	0	0	0	0	0	3.53E-05	0	0	0	0	0	0	0	3.53E-05
1923	ALL		637943.8	4271644	NonCance	0	0	0	0	0	0	6.82E-05	0	0	0	0	0	0	0	6.82E-05
1924	ALL		637968.8	4271644	NonCance	0	0	0	0	0	0	7.99E-05	0	0	0	0	0	0	0	7.99E-05
1925	ALL		637993.8	4271644	NonCance	0	0	0	0	0	0	0.000111	0	0	0	0	0	0	0	0.000111
1926	ALL		638018.8	4271644	NonCance	0	0	0	0	0	0	0.000132	0	0	0	0	0	0	0	0.000132
1927	ALL		637993.8	4272294	NonCance	0	0	0	0	0	0	0.000113	0	0	0	0	0	0	0	0.000113
1928	ALL		638018.8	4272294	NonCance	0	0	0	0	0	0	0.000142	0	0	0	0	0	0	0	0.000142
1929	ALL		638043.8	4272294	NonCance	0	0	0	0	0	0	8.80E-05	0	0	0	0	0	0	0	8.80E-05
1930	ALL		638068.8	4272294	NonCance	0	0	0	0	0	0	6.15E-05	0	0	0	0	0	0	0	6.15E-05
1931	ALL		638093.8	4272294	NonCance	0	0	0	0	0	0	4.96E-05	0	0	0	0	0	0	0	4.96E-05
1932	ALL		638118.8	4272294	NonCance	0	0	0	0	0	0	4.26E-05	0	0	0	0	0	0	0	4.26E-05
1933	ALL		638143.8	4272294	NonCance	0	0	0	0	0	0	3.80E-05	0	0	0	0	0	0	0	3.80E-05
1934	ALL		638043.8	4271644	NonCance	0	0	0	0	0	0	0.000119	0	0	0	0	0	0	0	0.000119
1935	ALL		638168.8	4272294	NonCance	0	0	0	0	0	0	3.47E-05	0	0	0	0	0	0	0	3.47E-05
1936	ALL		638068.8	4271644	NonCance	0	0	0	0	0	0	8.19E-05	0	0	0	0	0	0	0	8.19E-05

**Exported Risk Results - Golf Course

REC	GRP	NETID	X	Y	SCENARIO	CV	CNS	IMMUN	KIDNEY	GILV	REPRO/DE	RESP	SKIN	EYE	BONE/TEET	ENDO	BLOOD	ODOR	GENERAL	MAXHI
1937	ALL		638093.8	4271644	NonCance	0	0	0	0	0	0	6.68E-05	0	0	0	0	0	0	0	6.68E-05
1938	ALL		638118.8	4271644	NonCance	0	0	0	0	0	0	5.81E-05	0	0	0	0	0	0	0	5.81E-05
1939	ALL		638143.8	4271644	NonCance	0	0	0	0	0	0	5.21E-05	0	0	0	0	0	0	0	5.21E-05
1940	ALL		638168.8	4271644	NonCance	0	0	0	0	0	0	4.76E-05	0	0	0	0	0	0	0	4.76E-05
1941	ALL		637843.8	4271669	NonCance	0	0	0	0	0	0	5.27E-05	0	0	0	0	0	0	0	5.27E-05
1942	ALL		637868.8	4271669	NonCance	0	0	0	0	0	0	5.46E-05	0	0	0	0	0	0	0	5.46E-05
1943	ALL		637893.8	4271669	NonCance	0	0	0	0	0	0	5.72E-05	0	0	0	0	0	0	0	5.72E-05
1944	ALL		637918.8	4271669	NonCance	0	0	0	0	0	0	6.10E-05	0	0	0	0	0	0	0	6.10E-05
1945	ALL		637943.8	4271669	NonCance	0	0	0	0	0	0	6.73E-05	0	0	0	0	0	0	0	6.73E-05
1946	ALL		637968.8	4271669	NonCance	0	0	0	0	0	0	7.92E-05	0	0	0	0	0	0	0	7.92E-05
1947	ALL		637993.8	4271669	NonCance	0	0	0	0	0	0	0.000111	0	0	0	0	0	0	0	0.000111
1948	ALL		638018.8	4271669	NonCance	0	0	0	0	0	0	0.000123	0	0	0	0	0	0	0	0.000123
1949	ALL		638043.8	4271669	NonCance	0	0	0	0	0	0	0.000117	0	0	0	0	0	0	0	0.000117
1950	ALL		638068.8	4271669	NonCance	0	0	0	0	0	0	8.10E-05	0	0	0	0	0	0	0	8.10E-05
1951	ALL		638093.8	4271669	NonCance	0	0	0	0	0	0	6.61E-05	0	0	0	0	0	0	0	6.61E-05
1952	ALL		638118.8	4271669	NonCance	0	0	0	0	0	0	5.74E-05	0	0	0	0	0	0	0	5.74E-05
1953	ALL		638143.8	4271669	NonCance	0	0	0	0	0	0	5.15E-05	0	0	0	0	0	0	0	5.15E-05
1954	ALL		638168.8	4271669	NonCance	0	0	0	0	0	0	4.70E-05	0	0	0	0	0	0	0	4.70E-05
1955	ALL		637843.8	4271694	NonCance	0	0	0	0	0	0	5.16E-05	0	0	0	0	0	0	0	5.16E-05
1956	ALL		637868.8	4271694	NonCance	0	0	0	0	0	0	5.35E-05	0	0	0	0	0	0	0	5.35E-05
1957	ALL		637893.8	4271694	NonCance	0	0	0	0	0	0	5.62E-05	0	0	0	0	0	0	0	5.62E-05
1958	ALL		637918.8	4271694	NonCance	0	0	0	0	0	0	6.01E-05	0	0	0	0	0	0	0	6.01E-05
1959	ALL		637943.8	4271694	NonCance	0	0	0	0	0	0	6.64E-05	0	0	0	0	0	0	0	6.64E-05
1960	ALL		637968.8	4271694	NonCance	0	0	0	0	0	0	7.86E-05	0	0	0	0	0	0	0	7.86E-05
1961	ALL		637993.8	4271694	NonCance	0	0	0	0	0	0	0.00011	0	0	0	0	0	0	0	0.00011
1962	ALL		638018.8	4271694	NonCance	0	0	0	0	0	0	0.00013	0	0	0	0	0	0	0	0.00013
1963	ALL		638043.8	4271694	NonCance	0	0	0	0	0	0	0.000115	0	0	0	0	0	0	0	0.000115
1964	ALL		638068.8	4271694	NonCance	0	0	0	0	0	0	8.00E-05	0	0	0	0	0	0	0	8.00E-05
1965	ALL		638093.8	4271694	NonCance	0	0	0	0	0	0	6.53E-05	0	0	0	0	0	0	0	6.53E-05
1966	ALL		638118.8	4271694	NonCance	0	0	0	0	0	0	5.67E-05	0	0	0	0	0	0	0	5.67E-05
1967	ALL		638143.8	4271694	NonCance	0	0	0	0	0	0	5.09E-05	0	0	0	0	0	0	0	5.09E-05
1968	ALL		638168.8	4271694	NonCance	0	0	0	0	0	0	4.65E-05	0	0	0	0	0	0	0	4.65E-05
1969	ALL		637843.8	4271719	NonCance	0	0	0	0	0	0	5.05E-05	0	0	0	0	0	0	0	5.05E-05
1970	ALL		637868.8	4271719	NonCance	0	0	0	0	0	0	5.25E-05	0	0	0	0	0	0	0	5.25E-05
1971	ALL		637893.8	4271719	NonCance	0	0	0	0	0	0	5.52E-05	0	0	0	0	0	0	0	5.52E-05
1972	ALL		637918.8	4271719	NonCance	0	0	0	0	0	0	5.92E-05	0	0	0	0	0	0	0	5.92E-05
1973	ALL		637943.8	4271719	NonCance	0	0	0	0	0	0	6.57E-05	0	0	0	0	0	0	0	6.57E-05
1974	ALL		637968.8	4271719	NonCance	0	0	0	0	0	0	7.80E-05	0	0	0	0	0	0	0	7.80E-05
1975	ALL		637993.8	4271719	NonCance	0	0	0	0	0	0	0.00011	0	0	0	0	0	0	0	0.00011
1976	ALL		638018.8	4271719	NonCance	0	0	0	0	0	0	0.000121	0	0	0	0	0	0	0	0.000121
1977	ALL		638043.8	4271719	NonCance	0	0	0	0	0	0	0.000114	0	0	0	0	0	0	0	0.000114
1978	ALL		638068.8	4271719	NonCance	0	0	0	0	0	0	7.90E-05	0	0	0	0	0	0	0	7.90E-05
1979	ALL		638093.8	4271719	NonCance	0	0	0	0	0	0	6.45E-05	0	0	0	0	0	0	0	6.45E-05
1980	ALL		638118.8	4271719	NonCance	0	0	0	0	0	0	5.61E-05	0	0	0	0	0	0	0	5.61E-05
1981	ALL		638143.8	4271719	NonCance	0	0	0	0	0	0	5.03E-05	0	0	0	0	0	0	0	5.03E-05
1982	ALL		638168.8	4271719	NonCance	0	0	0	0	0	0	4.59E-05	0	0	0	0	0	0	0	4.59E-05
1983	ALL		637843.8	4271744	NonCance	0	0	0	0	0	0	4.95E-05	0	0	0	0	0	0	0	4.95E-05
1984	ALL		637868.8	4271744	NonCance	0	0	0	0	0	0	5.16E-05	0	0	0	0	0	0	0	5.16E-05
1985	ALL		637893.8	4271744	NonCance	0	0	0	0	0	0	5.43E-05	0	0	0	0	0	0	0	5.43E-05
1986	ALL		637918.8	4271744	NonCance	0	0	0	0	0	0	5.84E-05	0	0	0	0	0	0	0	5.84E-05
1987	ALL		637943.8	4271744	NonCance	0	0	0	0	0	0	6.50E-05	0	0	0	0	0	0	0	6.50E-05

**Exported Risk Results - Golf Course

REC	GRP	NETID	X	Y	SCENARIO	CV	CNS	IMMUN	KIDNEY	GILV	REPRO/DE	RESP	SKIN	EYE	BONE/TEET	ENDO	BLOOD	ODOR	GENERAL	MAXHI
1988	ALL		637968.8	4271744	NonCance	0	0	0	0	0	0	7.74E-05	0	0	0	0	0	0	0	7.74E-05
1989	ALL		637993.8	4271744	NonCance	0	0	0	0	0	0	0.00011	0	0	0	0	0	0	0	0.00011
1990	ALL		638018.8	4271744	NonCance	0	0	0	0	0	0	0.00013	0	0	0	0	0	0	0	0.00013
1991	ALL		638043.8	4271744	NonCance	0	0	0	0	0	0	0.000112	0	0	0	0	0	0	0	0.000112
1992	ALL		638068.8	4271744	NonCance	0	0	0	0	0	0	7.81E-05	0	0	0	0	0	0	0	7.81E-05
1993	ALL		638093.8	4271744	NonCance	0	0	0	0	0	0	6.38E-05	0	0	0	0	0	0	0	6.38E-05
1994	ALL		638118.8	4271744	NonCance	0	0	0	0	0	0	5.55E-05	0	0	0	0	0	0	0	5.55E-05
1995	ALL		638143.8	4271744	NonCance	0	0	0	0	0	0	4.97E-05	0	0	0	0	0	0	0	4.97E-05
1996	ALL		638168.8	4271744	NonCance	0	0	0	0	0	0	4.54E-05	0	0	0	0	0	0	0	4.54E-05
1997	ALL		637843.8	4271594	NonCance	0	0	0	0	0	0	5.67E-05	0	0	0	0	0	0	0	5.67E-05
1998	ALL		637868.8	4271594	NonCance	0	0	0	0	0	0	5.83E-05	0	0	0	0	0	0	0	5.83E-05
1999	ALL		637843.8	4271769	NonCance	0	0	0	0	0	0	4.86E-05	0	0	0	0	0	0	0	4.86E-05
2000	ALL		637868.8	4271769	NonCance	0	0	0	0	0	0	5.07E-05	0	0	0	0	0	0	0	5.07E-05
2001	ALL		637893.8	4271769	NonCance	0	0	0	0	0	0	5.35E-05	0	0	0	0	0	0	0	5.35E-05
2002	ALL		637893.8	4271594	NonCance	0	0	0	0	0	0	6.07E-05	0	0	0	0	0	0	0	6.07E-05
2003	ALL		637918.8	4271769	NonCance	0	0	0	0	0	0	5.76E-05	0	0	0	0	0	0	0	5.76E-05
2004	ALL		637943.8	4271769	NonCance	0	0	0	0	0	0	6.42E-05	0	0	0	0	0	0	0	6.42E-05
2005	ALL		637968.8	4271769	NonCance	0	0	0	0	0	0	7.68E-05	0	0	0	0	0	0	0	7.68E-05
2006	ALL		637993.8	4271769	NonCance	0	0	0	0	0	0	0.00011	0	0	0	0	0	0	0	0.00011
2007	ALL		638018.8	4271769	NonCance	0	0	0	0	0	0	0.00012	0	0	0	0	0	0	0	0.00012
2008	ALL		638043.8	4271769	NonCance	0	0	0	0	0	0	0.000111	0	0	0	0	0	0	0	0.000111
2009	ALL		638068.8	4271769	NonCance	0	0	0	0	0	0	7.74E-05	0	0	0	0	0	0	0	7.74E-05
2010	ALL		638093.8	4271769	NonCance	0	0	0	0	0	0	6.32E-05	0	0	0	0	0	0	0	6.32E-05
2011	ALL		638118.8	4271769	NonCance	0	0	0	0	0	0	5.49E-05	0	0	0	0	0	0	0	5.49E-05
2012	ALL		638143.8	4271769	NonCance	0	0	0	0	0	0	4.92E-05	0	0	0	0	0	0	0	4.92E-05
2013	ALL		637918.8	4271594	NonCance	0	0	0	0	0	0	6.42E-05	0	0	0	0	0	0	0	6.42E-05
2014	ALL		638168.8	4271769	NonCance	0	0	0	0	0	0	4.48E-05	0	0	0	0	0	0	0	4.48E-05
2015	ALL		637943.8	4271594	NonCance	0	0	0	0	0	0	7.01E-05	0	0	0	0	0	0	0	7.01E-05
2016	ALL		637968.8	4271594	NonCance	0	0	0	0	0	0	8.15E-05	0	0	0	0	0	0	0	8.15E-05
2017	ALL		637993.8	4271594	NonCance	0	0	0	0	0	0	0.000111	0	0	0	0	0	0	0	0.000111
2018	ALL		637843.8	4271794	NonCance	0	0	0	0	0	0	4.77E-05	0	0	0	0	0	0	0	4.77E-05
2019	ALL		637868.8	4271794	NonCance	0	0	0	0	0	0	4.99E-05	0	0	0	0	0	0	0	4.99E-05
2020	ALL		637893.8	4271794	NonCance	0	0	0	0	0	0	5.27E-05	0	0	0	0	0	0	0	5.27E-05
2021	ALL		638018.8	4271594	NonCance	0	0	0	0	0	0	0.000132	0	0	0	0	0	0	0	0.000132
2022	ALL		637918.8	4271794	NonCance	0	0	0	0	0	0	5.69E-05	0	0	0	0	0	0	0	5.69E-05
2023	ALL		637943.8	4271794	NonCance	0	0	0	0	0	0	6.35E-05	0	0	0	0	0	0	0	6.35E-05
2024	ALL		637968.8	4271794	NonCance	0	0	0	0	0	0	7.63E-05	0	0	0	0	0	0	0	7.63E-05
2025	ALL		637993.8	4271794	NonCance	0	0	0	0	0	0	0.000111	0	0	0	0	0	0	0	0.000111
2026	ALL		638018.8	4271794	NonCance	0	0	0	0	0	0	0.00013	0	0	0	0	0	0	0	0.00013
2027	ALL		638043.8	4271794	NonCance	0	0	0	0	0	0	0.00011	0	0	0	0	0	0	0	0.00011
2028	ALL		638068.8	4271794	NonCance	0	0	0	0	0	0	7.65E-05	0	0	0	0	0	0	0	7.65E-05
2029	ALL		638093.8	4271794	NonCance	0	0	0	0	0	0	6.25E-05	0	0	0	0	0	0	0	6.25E-05
2030	ALL		638118.8	4271794	NonCance	0	0	0	0	0	0	5.43E-05	0	0	0	0	0	0	0	5.43E-05
2031	ALL		638143.8	4271794	NonCance	0	0	0	0	0	0	4.86E-05	0	0	0	0	0	0	0	4.86E-05
2032	ALL		638043.8	4271594	NonCance	0	0	0	0	0	0	0.000122	0	0	0	0	0	0	0	0.000122
2033	ALL		638168.8	4271794	NonCance	0	0	0	0	0	0	4.43E-05	0	0	0	0	0	0	0	4.43E-05
2034	ALL		638068.8	4271594	NonCance	0	0	0	0	0	0	8.40E-05	0	0	0	0	0	0	0	8.40E-05
2035	ALL		638093.8	4271594	NonCance	0	0	0	0	0	0	6.86E-05	0	0	0	0	0	0	0	6.86E-05
2036	ALL		638118.8	4271594	NonCance	0	0	0	0	0	0	5.97E-05	0	0	0	0	0	0	0	5.97E-05
2037	ALL		637843.8	4271819	NonCance	0	0	0	0	0	0	4.69E-05	0	0	0	0	0	0	0	4.69E-05
2038	ALL		637868.8	4271819	NonCance	0	0	0	0	0	0	4.91E-05	0	0	0	0	0	0	0	4.91E-05

**Exported Risk Results - Golf Course

REC	GRP	NETID	X	Y	SCENARIO	CV	CNS	IMMUN	KIDNEY	GILV	REPRO/DE	RESP	SKIN	EYE	BONE/TEET	ENDO	BLOOD	ODOR	GENERAL	MAXHI
2039	ALL		637893.8	4271819	NonCance	0	0	0	0	0	0	5.20E-05	0	0	0	0	0	0	0	5.20E-05
2040	ALL		638143.8	4271594	NonCance	0	0	0	0	0	0	5.35E-05	0	0	0	0	0	0	0	5.35E-05
2041	ALL		637918.8	4271819	NonCance	0	0	0	0	0	0	5.62E-05	0	0	0	0	0	0	0	5.62E-05
2042	ALL		637943.8	4271819	NonCance	0	0	0	0	0	0	6.29E-05	0	0	0	0	0	0	0	6.29E-05
2043	ALL		637968.8	4271819	NonCance	0	0	0	0	0	0	7.59E-05	0	0	0	0	0	0	0	7.59E-05
2044	ALL		637993.8	4271819	NonCance	0	0	0	0	0	0	0.000111	0	0	0	0	0	0	0	0.000111
2045	ALL		638018.8	4271819	NonCance	0	0	0	0	0	0	0.000119	0	0	0	0	0	0	0	0.000119
2046	ALL		638043.8	4271819	NonCance	0	0	0	0	0	0	0.000109	0	0	0	0	0	0	0	0.000109
2047	ALL		638068.8	4271819	NonCance	0	0	0	0	0	0	7.58E-05	0	0	0	0	0	0	0	7.58E-05
2048	ALL		638093.8	4271819	NonCance	0	0	0	0	0	0	6.19E-05	0	0	0	0	0	0	0	6.19E-05
2049	ALL		638118.8	4271819	NonCance	0	0	0	0	0	0	5.37E-05	0	0	0	0	0	0	0	5.37E-05
2050	ALL		638143.8	4271819	NonCance	0	0	0	0	0	0	4.80E-05	0	0	0	0	0	0	0	4.80E-05
2051	ALL		638168.8	4271594	NonCance	0	0	0	0	0	0	4.89E-05	0	0	0	0	0	0	0	4.89E-05
2052	ALL		638168.8	4271819	NonCance	0	0	0	0	0	0	4.38E-05	0	0	0	0	0	0	0	4.38E-05
2053	ALL		637843.8	4271844	NonCance	0	0	0	0	0	0	4.62E-05	0	0	0	0	0	0	0	4.62E-05
2054	ALL		637868.8	4271844	NonCance	0	0	0	0	0	0	4.84E-05	0	0	0	0	0	0	0	4.84E-05
2055	ALL		637893.8	4271844	NonCance	0	0	0	0	0	0	5.13E-05	0	0	0	0	0	0	0	5.13E-05
2056	ALL		637918.8	4271844	NonCance	0	0	0	0	0	0	5.56E-05	0	0	0	0	0	0	0	5.56E-05
2057	ALL		637943.8	4271844	NonCance	0	0	0	0	0	0	6.24E-05	0	0	0	0	0	0	0	6.24E-05
2058	ALL		637968.8	4271844	NonCance	0	0	0	0	0	0	7.54E-05	0	0	0	0	0	0	0	7.54E-05
2059	ALL		637993.8	4271844	NonCance	0	0	0	0	0	0	0.000111	0	0	0	0	0	0	0	0.000111
2060	ALL		638018.8	4271844	NonCance	0	0	0	0	0	0	0.000129	0	0	0	0	0	0	0	0.000129
2061	ALL		638043.8	4271844	NonCance	0	0	0	0	0	0	0.000107	0	0	0	0	0	0	0	0.000107
2062	ALL		638068.8	4271844	NonCance	0	0	0	0	0	0	7.51E-05	0	0	0	0	0	0	0	7.51E-05
2063	ALL		638093.8	4271844	NonCance	0	0	0	0	0	0	6.12E-05	0	0	0	0	0	0	0	6.12E-05
2064	ALL		638118.8	4271844	NonCance	0	0	0	0	0	0	5.30E-05	0	0	0	0	0	0	0	5.30E-05
2065	ALL		638143.8	4271844	NonCance	0	0	0	0	0	0	4.73E-05	0	0	0	0	0	0	0	4.73E-05
2066	ALL		638168.8	4271844	NonCance	0	0	0	0	0	0	4.33E-05	0	0	0	0	0	0	0	4.33E-05
2067	ALL		637843.8	4271869	NonCance	0	0	0	0	0	0	4.55E-05	0	0	0	0	0	0	0	4.55E-05
2068	ALL		637868.8	4271869	NonCance	0	0	0	0	0	0	4.78E-05	0	0	0	0	0	0	0	4.78E-05
2069	ALL		637893.8	4271869	NonCance	0	0	0	0	0	0	5.07E-05	0	0	0	0	0	0	0	5.07E-05
2070	ALL		637918.8	4271869	NonCance	0	0	0	0	0	0	5.50E-05	0	0	0	0	0	0	0	5.50E-05
2071	ALL		637943.8	4271869	NonCance	0	0	0	0	0	0	6.19E-05	0	0	0	0	0	0	0	6.19E-05
2072	ALL		637968.8	4271869	NonCance	0	0	0	0	0	0	7.50E-05	0	0	0	0	0	0	0	7.50E-05
2073	ALL		637993.8	4271869	NonCance	0	0	0	0	0	0	0.00011	0	0	0	0	0	0	0	0.00011
2074	ALL		638018.8	4271869	NonCance	0	0	0	0	0	0	0.000117	0	0	0	0	0	0	0	0.000117
2075	ALL		638043.8	4271869	NonCance	0	0	0	0	0	0	0.000106	0	0	0	0	0	0	0	0.000106
2076	ALL		638068.8	4271869	NonCance	0	0	0	0	0	0	7.42E-05	0	0	0	0	0	0	0	7.42E-05
2077	ALL		638093.8	4271869	NonCance	0	0	0	0	0	0	6.06E-05	0	0	0	0	0	0	0	6.06E-05
2078	ALL		638118.8	4271869	NonCance	0	0	0	0	0	0	5.23E-05	0	0	0	0	0	0	0	5.23E-05
2079	ALL		638143.8	4271869	NonCance	0	0	0	0	0	0	4.70E-05	0	0	0	0	0	0	0	4.70E-05
2080	ALL		638168.8	4271869	NonCance	0	0	0	0	0	0	4.30E-05	0	0	0	0	0	0	0	4.30E-05
2081	ALL		637843.8	4271894	NonCance	0	0	0	0	0	0	4.49E-05	0	0	0	0	0	0	0	4.49E-05
2082	ALL		637868.8	4271894	NonCance	0	0	0	0	0	0	4.72E-05	0	0	0	0	0	0	0	4.72E-05
2083	ALL		637893.8	4271894	NonCance	0	0	0	0	0	0	5.01E-05	0	0	0	0	0	0	0	5.01E-05
2084	ALL		637918.8	4271894	NonCance	0	0	0	0	0	0	5.44E-05	0	0	0	0	0	0	0	5.44E-05
2085	ALL		637943.8	4271894	NonCance	0	0	0	0	0	0	6.14E-05	0	0	0	0	0	0	0	6.14E-05
2086	ALL		637968.8	4271894	NonCance	0	0	0	0	0	0	7.36E-05	0	0	0	0	0	0	0	7.36E-05
2087	ALL		637993.8	4271894	NonCance	0	0	0	0	0	0	0.000105	0	0	0	0	0	0	0	0.000105
2088	ALL		638018.8	4271894	NonCance	0	0	0	0	0	0	0.000118	0	0	0	0	0	0	0	0.000118
2089	ALL		638043.8	4271894	NonCance	0	0	0	0	0	0	0.000101	0	0	0	0	0	0	0	0.000101

**Exported Risk Results - Golf Course

REC	GRP	NETID	X	Y	SCENARIO	CV	CNS	IMMUN	KIDNEY	GILV	REPRO/DE	RESP	SKIN	EYE	BONE/TEET	ENDO	BLOOD	ODOR	GENERAL	MAXHI
2090	ALL		638068.8	4271894	NonCance	0	0	0	0	0	0	7.26E-05	0	0	0	0	0	0	0	7.26E-05
2091	ALL		638093.8	4271894	NonCance	0	0	0	0	0	0	5.99E-05	0	0	0	0	0	0	0	5.99E-05
2092	ALL		638118.8	4271894	NonCance	0	0	0	0	0	0	5.20E-05	0	0	0	0	0	0	0	5.20E-05
2093	ALL		638143.8	4271894	NonCance	0	0	0	0	0	0	4.66E-05	0	0	0	0	0	0	0	4.66E-05
2094	ALL		638168.8	4271894	NonCance	0	0	0	0	0	0	4.26E-05	0	0	0	0	0	0	0	4.26E-05
2095	ALL		637843.8	4271919	NonCance	0	0	0	0	0	0	4.42E-05	0	0	0	0	0	0	0	4.42E-05
2096	ALL		637868.8	4271919	NonCance	0	0	0	0	0	0	4.62E-05	0	0	0	0	0	0	0	4.62E-05
2097	ALL		637893.8	4271919	NonCance	0	0	0	0	0	0	4.90E-05	0	0	0	0	0	0	0	4.90E-05
2098	ALL		637918.8	4271919	NonCance	0	0	0	0	0	0	5.36E-05	0	0	0	0	0	0	0	5.36E-05
2099	ALL		637943.8	4271919	NonCance	0	0	0	0	0	0	6.09E-05	0	0	0	0	0	0	0	6.09E-05
2100	ALL		637968.8	4271919	NonCance	0	0	0	0	0	0	7.43E-05	0	0	0	0	0	0	0	7.43E-05
2101	ALL		637993.8	4271919	NonCance	0	0	0	0	0	0	0.000111	0	0	0	0	0	0	0	0.000111
2102	ALL		638018.8	4271919	NonCance	0	0	0	0	0	0	0.000116	0	0	0	0	0	0	0	0.000116
2103	ALL		638043.8	4271919	NonCance	0	0	0	0	0	0	0.000103	0	0	0	0	0	0	0	0.000103
2104	ALL		638068.8	4271919	NonCance	0	0	0	0	0	0	7.28E-05	0	0	0	0	0	0	0	7.28E-05
2105	ALL		638093.8	4271919	NonCance	0	0	0	0	0	0	5.94E-05	0	0	0	0	0	0	0	5.94E-05
2106	ALL		638118.8	4271919	NonCance	0	0	0	0	0	0	5.16E-05	0	0	0	0	0	0	0	5.16E-05
2107	ALL		638143.8	4271919	NonCance	0	0	0	0	0	0	4.62E-05	0	0	0	0	0	0	0	4.62E-05
2108	ALL		638168.8	4271919	NonCance	0	0	0	0	0	0	4.21E-05	0	0	0	0	0	0	0	4.21E-05
2109	ALL		637843.8	4271944	NonCance	0	0	0	0	0	0	4.37E-05	0	0	0	0	0	0	0	4.37E-05
2110	ALL		637868.8	4271944	NonCance	0	0	0	0	0	0	4.59E-05	0	0	0	0	0	0	0	4.59E-05
2111	ALL		637893.8	4271944	NonCance	0	0	0	0	0	0	4.89E-05	0	0	0	0	0	0	0	4.89E-05
2112	ALL		637918.8	4271944	NonCance	0	0	0	0	0	0	5.34E-05	0	0	0	0	0	0	0	5.34E-05
2113	ALL		637943.8	4271944	NonCance	0	0	0	0	0	0	6.07E-05	0	0	0	0	0	0	0	6.07E-05
2114	ALL		637968.8	4271944	NonCance	0	0	0	0	0	0	7.43E-05	0	0	0	0	0	0	0	7.43E-05
2115	ALL		637993.8	4271944	NonCance	0	0	0	0	0	0	0.000112	0	0	0	0	0	0	0	0.000112
2116	ALL		638018.8	4271944	NonCance	0	0	0	0	0	0	0.000129	0	0	0	0	0	0	0	0.000129
2117	ALL		638043.8	4271944	NonCance	0	0	0	0	0	0	0.000103	0	0	0	0	0	0	0	0.000103
2118	ALL		638068.8	4271944	NonCance	0	0	0	0	0	0	7.23E-05	0	0	0	0	0	0	0	7.23E-05
2119	ALL		638093.8	4271944	NonCance	0	0	0	0	0	0	5.90E-05	0	0	0	0	0	0	0	5.90E-05
2120	ALL		638118.8	4271944	NonCance	0	0	0	0	0	0	5.11E-05	0	0	0	0	0	0	0	5.11E-05
2121	ALL		638143.8	4271944	NonCance	0	0	0	0	0	0	4.57E-05	0	0	0	0	0	0	0	4.57E-05
2122	ALL		638168.8	4271944	NonCance	0	0	0	0	0	0	4.17E-05	0	0	0	0	0	0	0	4.17E-05
2123	ALL		637843.8	4271969	NonCance	0	0	0	0	0	0	4.34E-05	0	0	0	0	0	0	0	4.34E-05
2124	ALL		637868.8	4271969	NonCance	0	0	0	0	0	0	4.57E-05	0	0	0	0	0	0	0	4.57E-05
2125	ALL		637893.8	4271969	NonCance	0	0	0	0	0	0	4.88E-05	0	0	0	0	0	0	0	4.88E-05
2126	ALL		637918.8	4271969	NonCance	0	0	0	0	0	0	5.32E-05	0	0	0	0	0	0	0	5.32E-05
2127	ALL		637943.8	4271969	NonCance	0	0	0	0	0	0	6.04E-05	0	0	0	0	0	0	0	6.04E-05
2128	ALL		637968.8	4271969	NonCance	0	0	0	0	0	0	7.42E-05	0	0	0	0	0	0	0	7.42E-05
2129	ALL		637993.8	4271969	NonCance	0	0	0	0	0	0	0.000113	0	0	0	0	0	0	0	0.000113
2130	ALL		638018.8	4271969	NonCance	0	0	0	0	0	0	0.000117	0	0	0	0	0	0	0	0.000117
2131	ALL		638043.8	4271969	NonCance	0	0	0	0	0	0	0.000102	0	0	0	0	0	0	0	0.000102
2132	ALL		638068.8	4271969	NonCance	0	0	0	0	0	0	7.17E-05	0	0	0	0	0	0	0	7.17E-05
2133	ALL		638093.8	4271969	NonCance	0	0	0	0	0	0	5.85E-05	0	0	0	0	0	0	0	5.85E-05
2134	ALL		638118.8	4271969	NonCance	0	0	0	0	0	0	5.06E-05	0	0	0	0	0	0	0	5.06E-05
2135	ALL		638143.8	4271969	NonCance	0	0	0	0	0	0	4.53E-05	0	0	0	0	0	0	0	4.53E-05
2136	ALL		638168.8	4271969	NonCance	0	0	0	0	0	0	4.13E-05	0	0	0	0	0	0	0	4.13E-05
2137	ALL		637843.8	4271994	NonCance	0	0	0	0	0	0	4.31E-05	0	0	0	0	0	0	0	4.31E-05
2138	ALL		637868.8	4271994	NonCance	0	0	0	0	0	0	4.54E-05	0	0	0	0	0	0	0	4.54E-05
2139	ALL		637893.8	4271994	NonCance	0	0	0	0	0	0	4.84E-05	0	0	0	0	0	0	0	4.84E-05
2140	ALL		637918.8	4271994	NonCance	0	0	0	0	0	0	5.29E-05	0	0	0	0	0	0	0	5.29E-05

**Exported Risk Results - Golf Course

REC	GRP	NETID	X	Y	SCENARIO	CV	CNS	IMMUN	KIDNEY	GILV	REPRO/DE	RESP	SKIN	EYE	BONE/TEET	ENDO	BLOOD	ODOR	GENERAL	MAXHI
2141	ALL		637943.8	4271994	NonCance	0	0	0	0	0	0	6.01E-05	0	0	0	0	0	0	0	6.01E-05
2142	ALL		637968.8	4271994	NonCance	0	0	0	0	0	0	7.41E-05	0	0	0	0	0	0	0	7.41E-05
2143	ALL		637993.8	4271994	NonCance	0	0	0	0	0	0	0.000113	0	0	0	0	0	0	0	0.000113
2144	ALL		638018.8	4271994	NonCance	0	0	0	0	0	0	0.000129	0	0	0	0	0	0	0	0.000129
2145	ALL		638043.8	4271994	NonCance	0	0	0	0	0	0	0.000101	0	0	0	0	0	0	0	0.000101
2146	ALL		638068.8	4271994	NonCance	0	0	0	0	0	0	7.11E-05	0	0	0	0	0	0	0	7.11E-05
2147	ALL		638093.8	4271994	NonCance	0	0	0	0	0	0	5.79E-05	0	0	0	0	0	0	0	5.79E-05
2148	ALL		638118.8	4271994	NonCance	0	0	0	0	0	0	5.02E-05	0	0	0	0	0	0	0	5.02E-05
2149	ALL		638143.8	4271994	NonCance	0	0	0	0	0	0	4.48E-05	0	0	0	0	0	0	0	4.48E-05
2150	ALL		638168.8	4271994	NonCance	0	0	0	0	0	0	4.08E-05	0	0	0	0	0	0	0	4.08E-05
2151	ALL		637843.8	4271619	NonCance	0	0	0	0	0	0	5.53E-05	0	0	0	0	0	0	0	5.53E-05
2152	ALL		637868.8	4271619	NonCance	0	0	0	0	0	0	5.70E-05	0	0	0	0	0	0	0	5.70E-05
2153	ALL		637843.8	4272019	NonCance	0	0	0	0	0	0	4.28E-05	0	0	0	0	0	0	0	4.28E-05
2154	ALL		637868.8	4272019	NonCance	0	0	0	0	0	0	4.51E-05	0	0	0	0	0	0	0	4.51E-05
2155	ALL		637893.8	4272019	NonCance	0	0	0	0	0	0	4.82E-05	0	0	0	0	0	0	0	4.82E-05
2156	ALL		637893.8	4271619	NonCance	0	0	0	0	0	0	5.94E-05	0	0	0	0	0	0	0	5.94E-05
2157	ALL		637918.8	4272019	NonCance	0	0	0	0	0	0	5.26E-05	0	0	0	0	0	0	0	5.26E-05
2158	ALL		637943.8	4272019	NonCance	0	0	0	0	0	0	5.99E-05	0	0	0	0	0	0	0	5.99E-05
2159	ALL		637968.8	4272019	NonCance	0	0	0	0	0	0	7.40E-05	0	0	0	0	0	0	0	7.40E-05
2160	ALL		637993.8	4272019	NonCance	0	0	0	0	0	0	0.000114	0	0	0	0	0	0	0	0.000114
2161	ALL		638018.8	4272019	NonCance	0	0	0	0	0	0	0.000117	0	0	0	0	0	0	0	0.000117
2162	ALL		638043.8	4272019	NonCance	0	0	0	0	0	0	9.98E-05	0	0	0	0	0	0	0	9.98E-05
2163	ALL		638068.8	4272019	NonCance	0	0	0	0	0	0	7.05E-05	0	0	0	0	0	0	0	7.05E-05
2164	ALL		638093.8	4272019	NonCance	0	0	0	0	0	0	5.74E-05	0	0	0	0	0	0	0	5.74E-05
2165	ALL		638118.8	4272019	NonCance	0	0	0	0	0	0	4.97E-05	0	0	0	0	0	0	0	4.97E-05
2166	ALL		638143.8	4272019	NonCance	0	0	0	0	0	0	4.43E-05	0	0	0	0	0	0	0	4.43E-05
2167	ALL		637918.8	4271619	NonCance	0	0	0	0	0	0	6.31E-05	0	0	0	0	0	0	0	6.31E-05
2168	ALL		638168.8	4272019	NonCance	0	0	0	0	0	0	4.04E-05	0	0	0	0	0	0	0	4.04E-05
2169	ALL		637943.8	4271619	NonCance	0	0	0	0	0	0	6.91E-05	0	0	0	0	0	0	0	6.91E-05
2170	ALL		637968.8	4271619	NonCance	0	0	0	0	0	0	8.07E-05	0	0	0	0	0	0	0	8.07E-05
2171	ALL		637993.8	4271619	NonCance	0	0	0	0	0	0	0.000111	0	0	0	0	0	0	0	0.000111
2172	ALL		637843.8	4272044	NonCance	0	0	0	0	0	0	4.27E-05	0	0	0	0	0	0	0	4.27E-05
2173	ALL		637868.8	4272044	NonCance	0	0	0	0	0	0	4.49E-05	0	0	0	0	0	0	0	4.49E-05
2174	ALL		637893.8	4272044	NonCance	0	0	0	0	0	0	4.79E-05	0	0	0	0	0	0	0	4.79E-05
2175	ALL		638018.8	4271619	NonCance	0	0	0	0	0	0	0.000125	0	0	0	0	0	0	0	0.000125
2176	ALL		637918.8	4272044	NonCance	0	0	0	0	0	0	5.24E-05	0	0	0	0	0	0	0	5.24E-05
2177	ALL		637943.8	4272044	NonCance	0	0	0	0	0	0	5.97E-05	0	0	0	0	0	0	0	5.97E-05
2178	ALL		637968.8	4272044	NonCance	0	0	0	0	0	0	7.40E-05	0	0	0	0	0	0	0	7.40E-05
2179	ALL		637993.8	4272044	NonCance	0	0	0	0	0	0	0.000115	0	0	0	0	0	0	0	0.000115
2180	ALL		638018.8	4272044	NonCance	0	0	0	0	0	0	0.000129	0	0	0	0	0	0	0	0.000129
2181	ALL		638043.8	4272044	NonCance	0	0	0	0	0	0	9.88E-05	0	0	0	0	0	0	0	9.88E-05
2182	ALL		638068.8	4272044	NonCance	0	0	0	0	0	0	6.99E-05	0	0	0	0	0	0	0	6.99E-05
2183	ALL		638093.8	4272044	NonCance	0	0	0	0	0	0	5.69E-05	0	0	0	0	0	0	0	5.69E-05
2184	ALL		638118.8	4272044	NonCance	0	0	0	0	0	0	4.92E-05	0	0	0	0	0	0	0	4.92E-05
2185	ALL		638143.8	4272044	NonCance	0	0	0	0	0	0	4.39E-05	0	0	0	0	0	0	0	4.39E-05
2186	ALL		638043.8	4271619	NonCance	0	0	0	0	0	0	0.00012	0	0	0	0	0	0	0	0.00012
2187	ALL		638168.8	4272044	NonCance	0	0	0	0	0	0	3.99E-05	0	0	0	0	0	0	0	3.99E-05
2188	ALL		638068.8	4271619	NonCance	0	0	0	0	0	0	8.29E-05	0	0	0	0	0	0	0	8.29E-05
2189	ALL		638093.8	4271619	NonCance	0	0	0	0	0	0	6.77E-05	0	0	0	0	0	0	0	6.77E-05
2190	ALL		638118.8	4271619	NonCance	0	0	0	0	0	0	5.89E-05	0	0	0	0	0	0	0	5.89E-05
2191	ALL		637843.8	4272069	NonCance	0	0	0	0	0	0	4.25E-05	0	0	0	0	0	0	0	4.25E-05

**Exported Risk Results - Golf Course

REC	GRP	NETID	X	Y	SCENARIO	CV	CNS	IMMUN	KIDNEY	GILV	REPRO/DE	RESP	SKIN	EYE	BONE/TEET	ENDO	BLOOD	ODOR	GENERAL	MAXHI
2192	ALL		637868.8	4272069	NonCance	0	0	0	0	0	0	4.47E-05	0	0	0	0	0	0	0	4.47E-05
2193	ALL		637893.8	4272069	NonCance	0	0	0	0	0	0	4.78E-05	0	0	0	0	0	0	0	4.78E-05
2194	ALL		638143.8	4271619	NonCance	0	0	0	0	0	0	5.28E-05	0	0	0	0	0	0	0	5.28E-05
2195	ALL		637918.8	4272069	NonCance	0	0	0	0	0	0	5.23E-05	0	0	0	0	0	0	0	5.23E-05
2196	ALL		637943.8	4272069	NonCance	0	0	0	0	0	0	5.96E-05	0	0	0	0	0	0	0	5.96E-05
2197	ALL		637968.8	4272069	NonCance	0	0	0	0	0	0	7.40E-05	0	0	0	0	0	0	0	7.40E-05
2198	ALL		637993.8	4272069	NonCance	0	0	0	0	0	0	0.000115	0	0	0	0	0	0	0	0.000115
2199	ALL		638018.8	4272069	NonCance	0	0	0	0	0	0	0.000116	0	0	0	0	0	0	0	0.000116
2200	ALL		638043.8	4272069	NonCance	0	0	0	0	0	0	9.78E-05	0	0	0	0	0	0	0	9.78E-05
2201	ALL		638068.8	4272069	NonCance	0	0	0	0	0	0	6.92E-05	0	0	0	0	0	0	0	6.92E-05
2202	ALL		638093.8	4272069	NonCance	0	0	0	0	0	0	5.64E-05	0	0	0	0	0	0	0	5.64E-05
2203	ALL		638118.8	4272069	NonCance	0	0	0	0	0	0	4.87E-05	0	0	0	0	0	0	0	4.87E-05
2204	ALL		638143.8	4272069	NonCance	0	0	0	0	0	0	4.34E-05	0	0	0	0	0	0	0	4.34E-05
2205	ALL		637293.6	4271144	NonCance	0	0	0	0	0	0	5.39E-05	0	0	0	0	0	0	0	5.39E-05
2206	ALL		637318.6	4271144	NonCance	0	0	0	0	0	0	5.88E-05	0	0	0	0	0	0	0	5.88E-05
2207	ALL		637343.6	4271144	NonCance	0	0	0	0	0	0	6.44E-05	0	0	0	0	0	0	0	6.44E-05
2208	ALL		637368.6	4271144	NonCance	0	0	0	0	0	0	7.09E-05	0	0	0	0	0	0	0	7.09E-05
2209	ALL		637393.6	4271144	NonCance	0	0	0	0	0	0	7.85E-05	0	0	0	0	0	0	0	7.85E-05
2210	ALL		637418.6	4271144	NonCance	0	0	0	0	0	0	8.68E-05	0	0	0	0	0	0	0	8.68E-05
2211	ALL		637643.6	4271144	NonCance	0	0	0	0	0	0	0.000152	0	0	0	0	0	0	0	0.000152
2212	ALL		637668.6	4271144	NonCance	0	0	0	0	0	0	0.000143	0	0	0	0	0	0	0	0.000143
2213	ALL		637693.6	4271144	NonCance	0	0	0	0	0	0	0.000133	0	0	0	0	0	0	0	0.000133
2214	ALL		637718.6	4271144	NonCance	0	0	0	0	0	0	0.000123	0	0	0	0	0	0	0	0.000123
2215	ALL		637743.6	4271144	NonCance	0	0	0	0	0	0	0.000116	0	0	0	0	0	0	0	0.000116
2216	ALL		637768.6	4271144	NonCance	0	0	0	0	0	0	0.00011	0	0	0	0	0	0	0	0.00011
2217	ALL		637793.6	4271144	NonCance	0	0	0	0	0	0	0.000106	0	0	0	0	0	0	0	0.000106
2218	ALL		637818.6	4271144	NonCance	0	0	0	0	0	0	0.000104	0	0	0	0	0	0	0	0.000104
2219	ALL		637293.6	4271169	NonCance	0	0	0	0	0	0	5.30E-05	0	0	0	0	0	0	0	5.30E-05
2220	ALL		637318.6	4271169	NonCance	0	0	0	0	0	0	5.77E-05	0	0	0	0	0	0	0	5.77E-05
2221	ALL		637343.6	4271169	NonCance	0	0	0	0	0	0	6.29E-05	0	0	0	0	0	0	0	6.29E-05
2222	ALL		637368.6	4271169	NonCance	0	0	0	0	0	0	6.89E-05	0	0	0	0	0	0	0	6.89E-05
2223	ALL		637393.6	4271169	NonCance	0	0	0	0	0	0	7.57E-05	0	0	0	0	0	0	0	7.57E-05
2224	ALL		637418.6	4271169	NonCance	0	0	0	0	0	0	8.32E-05	0	0	0	0	0	0	0	8.32E-05
2225	ALL		637643.6	4271169	NonCance	0	0	0	0	0	0	0.000135	0	0	0	0	0	0	0	0.000135
2226	ALL		637668.6	4271169	NonCance	0	0	0	0	0	0	0.00013	0	0	0	0	0	0	0	0.00013
2227	ALL		637693.6	4271169	NonCance	0	0	0	0	0	0	0.000124	0	0	0	0	0	0	0	0.000124
2228	ALL		637718.6	4271169	NonCance	0	0	0	0	0	0	0.000117	0	0	0	0	0	0	0	0.000117
2229	ALL		637743.6	4271169	NonCance	0	0	0	0	0	0	0.00011	0	0	0	0	0	0	0	0.00011
2230	ALL		637768.6	4271169	NonCance	0	0	0	0	0	0	0.000105	0	0	0	0	0	0	0	0.000105
2231	ALL		637793.6	4271169	NonCance	0	0	0	0	0	0	0.000102	0	0	0	0	0	0	0	0.000102
2232	ALL		637818.6	4271169	NonCance	0	0	0	0	0	0	0.0001	0	0	0	0	0	0	0	0.0001
2233	ALL		637293.6	4271194	NonCance	0	0	0	0	0	0	5.21E-05	0	0	0	0	0	0	0	5.21E-05
2234	ALL		637318.6	4271194	NonCance	0	0	0	0	0	0	5.64E-05	0	0	0	0	0	0	0	5.64E-05
2235	ALL		637343.6	4271194	NonCance	0	0	0	0	0	0	6.13E-05	0	0	0	0	0	0	0	6.13E-05
2236	ALL		637368.6	4271194	NonCance	0	0	0	0	0	0	6.67E-05	0	0	0	0	0	0	0	6.67E-05
2237	ALL		637393.6	4271194	NonCance	0	0	0	0	0	0	7.27E-05	0	0	0	0	0	0	0	7.27E-05
2238	ALL		637418.6	4271194	NonCance	0	0	0	0	0	0	7.94E-05	0	0	0	0	0	0	0	7.94E-05
2239	ALL		637643.6	4271194	NonCance	0	0	0	0	0	0	0.000122	0	0	0	0	0	0	0	0.000122
2240	ALL		637668.6	4271194	NonCance	0	0	0	0	0	0	0.000119	0	0	0	0	0	0	0	0.000119
2241	ALL		637693.6	4271194	NonCance	0	0	0	0	0	0	0.000115	0	0	0	0	0	0	0	0.000115
2242	ALL		637718.6	4271194	NonCance	0	0	0	0	0	0	0.00011	0	0	0	0	0	0	0	0.00011

**Exported Risk Results - Golf Course

REC	GRP	NETID	X	Y	SCENARIO	CV	CNS	IMMUN	KIDNEY	GILV	REPRO/DE	RESP	SKIN	EYE	BONE/TEET	ENDO	BLOOD	ODOR	GENERAL	MAXHI
2243	ALL		637743.6	4271194	NonCance	0	0	0	0	0	0	0.000105	0	0	0	0	0	0	0	0.000105
2244	ALL		637768.6	4271194	NonCance	0	0	0	0	0	0	0.000101	0	0	0	0	0	0	0	0.000101
2245	ALL		637793.6	4271194	NonCance	0	0	0	0	0	0	9.81E-05	0	0	0	0	0	0	0	9.81E-05
2246	ALL		637818.6	4271194	NonCance	0	0	0	0	0	0	9.65E-05	0	0	0	0	0	0	0	9.65E-05
2247	ALL		637744.8	4272425	NonCance	0	0	0	0	0	0	7.06E-05	0	0	0	0	0	0	0	7.06E-05
2248	ALL		637744.8	4272875	NonCance	0	0	0	0	0	0	3.99E-05	0	0	0	0	0	0	0	3.99E-05
2249	ALL		637419.8	4272900	NonCance	0	0	0	0	0	0	4.21E-05	0	0	0	0	0	0	0	4.21E-05
2250	ALL		637444.8	4272900	NonCance	0	0	0	0	0	0	4.45E-05	0	0	0	0	0	0	0	4.45E-05
2251	ALL		637469.8	4272900	NonCance	0	0	0	0	0	0	4.78E-05	0	0	0	0	0	0	0	4.78E-05
2252	ALL		637494.8	4272900	NonCance	0	0	0	0	0	0	5.25E-05	0	0	0	0	0	0	0	5.25E-05
2253	ALL		637519.8	4272900	NonCance	0	0	0	0	0	0	6.00E-05	0	0	0	0	0	0	0	6.00E-05
2254	ALL		637544.8	4272900	NonCance	0	0	0	0	0	0	7.44E-05	0	0	0	0	0	0	0	7.44E-05
2255	ALL		637569.8	4272900	NonCance	0	0	0	0	0	0	0.000115	0	0	0	0	0	0	0	0.000115
2256	ALL		637594.8	4272900	NonCance	0	0	0	0	0	0	0.00013	0	0	0	0	0	0	0	0.00013
2257	ALL		637619.8	4272900	NonCance	0	0	0	0	0	0	0.0001	0	0	0	0	0	0	0	0.0001
2258	ALL		637644.8	4272900	NonCance	0	0	0	0	0	0	7.09E-05	0	0	0	0	0	0	0	7.09E-05
2259	ALL		637669.8	4272900	NonCance	0	0	0	0	0	0	5.76E-05	0	0	0	0	0	0	0	5.76E-05
2260	ALL		637694.8	4272900	NonCance	0	0	0	0	0	0	4.94E-05	0	0	0	0	0	0	0	4.94E-05
2261	ALL		637719.8	4272900	NonCance	0	0	0	0	0	0	4.37E-05	0	0	0	0	0	0	0	4.37E-05
2262	ALL		637744.8	4272900	NonCance	0	0	0	0	0	0	3.96E-05	0	0	0	0	0	0	0	3.96E-05
2263	ALL		637419.8	4272925	NonCance	0	0	0	0	0	0	4.38E-05	0	0	0	0	0	0	0	4.38E-05
2264	ALL		637444.8	4272925	NonCance	0	0	0	0	0	0	4.62E-05	0	0	0	0	0	0	0	4.62E-05
2265	ALL		637469.8	4272925	NonCance	0	0	0	0	0	0	4.95E-05	0	0	0	0	0	0	0	4.95E-05
2266	ALL		637494.8	4272925	NonCance	0	0	0	0	0	0	5.42E-05	0	0	0	0	0	0	0	5.42E-05
2267	ALL		637519.8	4272925	NonCance	0	0	0	0	0	0	6.18E-05	0	0	0	0	0	0	0	6.18E-05
2268	ALL		637544.8	4272925	NonCance	0	0	0	0	0	0	7.64E-05	0	0	0	0	0	0	0	7.64E-05
2269	ALL		637569.8	4272925	NonCance	0	0	0	0	0	0	0.000119	0	0	0	0	0	0	0	0.000119
2270	ALL		637594.8	4272925	NonCance	0	0	0	0	0	0	0.000118	0	0	0	0	0	0	0	0.000118
2271	ALL		637619.8	4272925	NonCance	0	0	0	0	0	0	9.98E-05	0	0	0	0	0	0	0	9.98E-05
2272	ALL		637644.8	4272925	NonCance	0	0	0	0	0	0	7.10E-05	0	0	0	0	0	0	0	7.10E-05
2273	ALL		637669.8	4272925	NonCance	0	0	0	0	0	0	5.75E-05	0	0	0	0	0	0	0	5.75E-05
2274	ALL		637694.8	4272925	NonCance	0	0	0	0	0	0	4.92E-05	0	0	0	0	0	0	0	4.92E-05
2275	ALL		637719.8	4272925	NonCance	0	0	0	0	0	0	4.34E-05	0	0	0	0	0	0	0	4.34E-05
2276	ALL		637744.8	4272925	NonCance	0	0	0	0	0	0	3.92E-05	0	0	0	0	0	0	0	3.92E-05
2277	ALL		637420.4	4272941	NonCance	0	0	0	0	0	0	4.52E-05	0	0	0	0	0	0	0	4.52E-05
2278	ALL		637445.4	4272941	NonCance	0	0	0	0	0	0	4.76E-05	0	0	0	0	0	0	0	4.76E-05
2279	ALL		637470.4	4272941	NonCance	0	0	0	0	0	0	5.10E-05	0	0	0	0	0	0	0	5.10E-05
2280	ALL		637495.4	4272941	NonCance	0	0	0	0	0	0	5.57E-05	0	0	0	0	0	0	0	5.57E-05
2281	ALL		637520.4	4272941	NonCance	0	0	0	0	0	0	6.33E-05	0	0	0	0	0	0	0	6.33E-05
2282	ALL		637545.4	4272941	NonCance	0	0	0	0	0	0	7.84E-05	0	0	0	0	0	0	0	7.84E-05
2283	ALL		637569.8	4272950	NonCance	0	0	0	0	0	0	0.000123	0	0	0	0	0	0	0	0.000123
2284	ALL		637594.8	4272950	NonCance	0	0	0	0	0	0	0.000132	0	0	0	0	0	0	0	0.000132
2285	ALL		637619.8	4272950	NonCance	0	0	0	0	0	0	9.95E-05	0	0	0	0	0	0	0	9.95E-05
2286	ALL		637644.8	4272950	NonCance	0	0	0	0	0	0	7.11E-05	0	0	0	0	0	0	0	7.11E-05
2287	ALL		637669.8	4272950	NonCance	0	0	0	0	0	0	5.74E-05	0	0	0	0	0	0	0	5.74E-05
2288	ALL		637694.8	4272950	NonCance	0	0	0	0	0	0	4.89E-05	0	0	0	0	0	0	0	4.89E-05
2289	ALL		637719.8	4272950	NonCance	0	0	0	0	0	0	4.31E-05	0	0	0	0	0	0	0	4.31E-05
2290	ALL		637744.8	4272950	NonCance	0	0	0	0	0	0	3.89E-05	0	0	0	0	0	0	0	3.89E-05
2291	ALL		637569.8	4272975	NonCance	0	0	0	0	0	0	0.000127	0	0	0	0	0	0	0	0.000127
2292	ALL		637594.8	4272975	NonCance	0	0	0	0	0	0	0.000121	0	0	0	0	0	0	0	0.000121
2293	ALL		637619.8	4272975	NonCance	0	0	0	0	0	0	9.94E-05	0	0	0	0	0	0	0	9.94E-05

**Exported Risk Results - Golf Course

REC	GRP	NETID	X	Y	SCENARIO	CV	CNS	IMMUN	KIDNEY	GILV	REPRO/DE	RESP	SKIN	EYE	BONE/TEET	ENDO	BLOOD	ODOR	GENERAL	MAXHI
2294	ALL		637644.8	4272975	NonCance	0	0	0	0	0	0	7.11E-05	0	0	0	0	0	0	0	7.11E-05
2295	ALL		637669.8	4272975	NonCance	0	0	0	0	0	0	5.73E-05	0	0	0	0	0	0	0	5.73E-05
2296	ALL		637694.8	4272975	NonCance	0	0	0	0	0	0	4.86E-05	0	0	0	0	0	0	0	4.86E-05
2297	ALL		637719.8	4272975	NonCance	0	0	0	0	0	0	4.28E-05	0	0	0	0	0	0	0	4.28E-05
2298	ALL		637744.8	4272975	NonCance	0	0	0	0	0	0	3.86E-05	0	0	0	0	0	0	0	3.86E-05
2299	ALL		637569.8	4273000	NonCance	0	0	0	0	0	0	0.000133	0	0	0	0	0	0	0	0.000133
2300	ALL		637594.8	4273000	NonCance	0	0	0	0	0	0	0.000135	0	0	0	0	0	0	0	0.000135
2301	ALL		637619.8	4273000	NonCance	0	0	0	0	0	0	9.91E-05	0	0	0	0	0	0	0	9.91E-05
2302	ALL		637644.8	4273000	NonCance	0	0	0	0	0	0	7.11E-05	0	0	0	0	0	0	0	7.11E-05
2303	ALL		637669.8	4273000	NonCance	0	0	0	0	0	0	5.70E-05	0	0	0	0	0	0	0	5.70E-05
2304	ALL		637694.8	4273000	NonCance	0	0	0	0	0	0	4.84E-05	0	0	0	0	0	0	0	4.84E-05
2305	ALL		637719.8	4273000	NonCance	0	0	0	0	0	0	4.25E-05	0	0	0	0	0	0	0	4.25E-05
2306	ALL		637744.8	4273000	NonCance	0	0	0	0	0	0	3.83E-05	0	0	0	0	0	0	0	3.83E-05
2307	ALL		637569.8	4273025	NonCance	0	0	0	0	0	0	0.00013	0	0	0	0	0	0	0	0.00013
2308	ALL		637594.8	4273025	NonCance	0	0	0	0	0	0	0.000125	0	0	0	0	0	0	0	0.000125
2309	ALL		637619.8	4273025	NonCance	0	0	0	0	0	0	9.85E-05	0	0	0	0	0	0	0	9.85E-05
2310	ALL		637644.8	4273025	NonCance	0	0	0	0	0	0	7.09E-05	0	0	0	0	0	0	0	7.09E-05
2311	ALL		637669.8	4273025	NonCance	0	0	0	0	0	0	5.67E-05	0	0	0	0	0	0	0	5.67E-05
2312	ALL		637694.8	4273025	NonCance	0	0	0	0	0	0	4.81E-05	0	0	0	0	0	0	0	4.81E-05
2313	ALL		637719.8	4273025	NonCance	0	0	0	0	0	0	4.22E-05	0	0	0	0	0	0	0	4.22E-05
2314	ALL		637744.8	4273025	NonCance	0	0	0	0	0	0	3.80E-05	0	0	0	0	0	0	0	3.80E-05
2315	ALL		637569.8	4273050	NonCance	0	0	0	0	0	0	0.000137	0	0	0	0	0	0	0	0.000137
2316	ALL		637594.8	4273050	NonCance	0	0	0	0	0	0	0.000148	0	0	0	0	0	0	0	0.000148
2317	ALL		637619.8	4273050	NonCance	0	0	0	0	0	0	9.76E-05	0	0	0	0	0	0	0	9.76E-05
2318	ALL		637644.8	4273050	NonCance	0	0	0	0	0	0	7.05E-05	0	0	0	0	0	0	0	7.05E-05
2319	ALL		637669.8	4273050	NonCance	0	0	0	0	0	0	5.64E-05	0	0	0	0	0	0	0	5.64E-05
2320	ALL		637694.8	4273050	NonCance	0	0	0	0	0	0	4.78E-05	0	0	0	0	0	0	0	4.78E-05
2321	ALL		637719.8	4273050	NonCance	0	0	0	0	0	0	4.20E-05	0	0	0	0	0	0	0	4.20E-05
2322	ALL		637744.8	4273050	NonCance	0	0	0	0	0	0	3.78E-05	0	0	0	0	0	0	0	3.78E-05
2323	ALL		637419.8	4272450	NonCance	0	0	0	0	0	0	2.88E-05	0	0	0	0	0	0	0	2.88E-05
2324	ALL		637444.8	4272450	NonCance	0	0	0	0	0	0	3.05E-05	0	0	0	0	0	0	0	3.05E-05
2325	ALL		637419.8	4273075	NonCance	0	0	0	0	0	0	8.21E-05	0	0	0	0	0	0	0	8.21E-05
2326	ALL		637444.8	4273075	NonCance	0	0	0	0	0	0	8.16E-05	0	0	0	0	0	0	0	8.16E-05
2327	ALL		637469.8	4273075	NonCance	0	0	0	0	0	0	8.32E-05	0	0	0	0	0	0	0	8.32E-05
2328	ALL		637469.8	4272450	NonCance	0	0	0	0	0	0	3.28E-05	0	0	0	0	0	0	0	3.28E-05
2329	ALL		637494.8	4273075	NonCance	0	0	0	0	0	0	8.72E-05	0	0	0	0	0	0	0	8.72E-05
2330	ALL		637519.8	4273075	NonCance	0	0	0	0	0	0	9.51E-05	0	0	0	0	0	0	0	9.51E-05
2331	ALL		637544.8	4273075	NonCance	0	0	0	0	0	0	0.000113	0	0	0	0	0	0	0	0.000113
2332	ALL		637569.8	4273075	NonCance	0	0	0	0	0	0	0.000132	0	0	0	0	0	0	0	0.000132
2333	ALL		637594.8	4273075	NonCance	0	0	0	0	0	0	0.000129	0	0	0	0	0	0	0	0.000129
2334	ALL		637619.8	4273075	NonCance	0	0	0	0	0	0	9.67E-05	0	0	0	0	0	0	0	9.67E-05
2335	ALL		637644.8	4273075	NonCance	0	0	0	0	0	0	6.99E-05	0	0	0	0	0	0	0	6.99E-05
2336	ALL		637669.8	4273075	NonCance	0	0	0	0	0	0	5.61E-05	0	0	0	0	0	0	0	5.61E-05
2337	ALL		637694.8	4273075	NonCance	0	0	0	0	0	0	4.75E-05	0	0	0	0	0	0	0	4.75E-05
2338	ALL		637719.8	4273075	NonCance	0	0	0	0	0	0	4.17E-05	0	0	0	0	0	0	0	4.17E-05
2339	ALL		637494.8	4272450	NonCance	0	0	0	0	0	0	3.62E-05	0	0	0	0	0	0	0	3.62E-05
2340	ALL		637744.8	4273075	NonCance	0	0	0	0	0	0	3.75E-05	0	0	0	0	0	0	0	3.75E-05
2341	ALL		637519.8	4272450	NonCance	0	0	0	0	0	0	4.19E-05	0	0	0	0	0	0	0	4.19E-05
2342	ALL		637544.8	4272450	NonCance	0	0	0	0	0	0	5.26E-05	0	0	0	0	0	0	0	5.26E-05
2343	ALL		637569.8	4272450	NonCance	0	0	0	0	0	0	7.73E-05	0	0	0	0	0	0	0	7.73E-05
2344	ALL		637419.8	4273100	NonCance	0	0	0	0	0	0	8.52E-05	0	0	0	0	0	0	0	8.52E-05

**Exported Risk Results - Golf Course

REC	GRP	NETID	X	Y	SCENARIO	CV	CNS	IMMUN	KIDNEY	GILV	REPRO/DE	RESP	SKIN	EYE	BONE/TEET	ENDO	BLOOD	ODOR	GENERAL	MAXHI
2345	ALL		637444.8	4273100	NonCance	0	0	0	0	0	0	9.90E-05	0	0	0	0	0	0	0	9.90E-05
2346	ALL		637469.8	4273100	NonCance	0	0	0	0	0	0	0.000113	0	0	0	0	0	0	0	0.000113
2347	ALL		637594.8	4272450	NonCance	0	0	0	0	0	0	0.000106	0	0	0	0	0	0	0	0.000106
2348	ALL		637494.8	4273100	NonCance	0	0	0	0	0	0	0.000112	0	0	0	0	0	0	0	0.000112
2349	ALL		637519.8	4273100	NonCance	0	0	0	0	0	0	0.000118	0	0	0	0	0	0	0	0.000118
2350	ALL		637544.8	4273100	NonCance	0	0	0	0	0	0	0.000137	0	0	0	0	0	0	0	0.000137
2351	ALL		637569.8	4273100	NonCance	0	0	0	0	0	0	0.000164	0	0	0	0	0	0	0	0.000164
2352	ALL		637594.8	4273100	NonCance	0	0	0	0	0	0	0.00015	0	0	0	0	0	0	0	0.00015
2353	ALL		637619.8	4273100	NonCance	0	0	0	0	0	0	9.58E-05	0	0	0	0	0	0	0	9.58E-05
2354	ALL		637644.8	4273100	NonCance	0	0	0	0	0	0	6.94E-05	0	0	0	0	0	0	0	6.94E-05
2355	ALL		637669.8	4273100	NonCance	0	0	0	0	0	0	5.57E-05	0	0	0	0	0	0	0	5.57E-05
2356	ALL		637694.8	4273100	NonCance	0	0	0	0	0	0	4.72E-05	0	0	0	0	0	0	0	4.72E-05
2357	ALL		637719.8	4273100	NonCance	0	0	0	0	0	0	4.13E-05	0	0	0	0	0	0	0	4.13E-05
2358	ALL		637619.8	4272450	NonCance	0	0	0	0	0	0	0.00013	0	0	0	0	0	0	0	0.00013
2359	ALL		637744.8	4273100	NonCance	0	0	0	0	0	0	3.71E-05	0	0	0	0	0	0	0	3.71E-05
2360	ALL		637644.8	4272450	NonCance	0	0	0	0	0	0	8.31E-05	0	0	0	0	0	0	0	8.31E-05
2361	ALL		637669.8	4272450	NonCance	0	0	0	0	0	0	7.05E-05	0	0	0	0	0	0	0	7.05E-05
2362	ALL		637694.8	4272450	NonCance	0	0	0	0	0	0	6.50E-05	0	0	0	0	0	0	0	6.50E-05
2363	ALL		637719.8	4272450	NonCance	0	0	0	0	0	0	6.35E-05	0	0	0	0	0	0	0	6.35E-05
2364	ALL		637744.8	4272450	NonCance	0	0	0	0	0	0	6.28E-05	0	0	0	0	0	0	0	6.28E-05
2365	ALL		637419.8	4272475	NonCance	0	0	0	0	0	0	2.94E-05	0	0	0	0	0	0	0	2.94E-05
2366	ALL		637444.8	4272475	NonCance	0	0	0	0	0	0	3.12E-05	0	0	0	0	0	0	0	3.12E-05
2367	ALL		637469.8	4272475	NonCance	0	0	0	0	0	0	3.37E-05	0	0	0	0	0	0	0	3.37E-05
2368	ALL		637494.8	4272475	NonCance	0	0	0	0	0	0	3.76E-05	0	0	0	0	0	0	0	3.76E-05
2369	ALL		637519.8	4272475	NonCance	0	0	0	0	0	0	4.37E-05	0	0	0	0	0	0	0	4.37E-05
2370	ALL		637544.8	4272475	NonCance	0	0	0	0	0	0	5.50E-05	0	0	0	0	0	0	0	5.50E-05
2371	ALL		637569.8	4272475	NonCance	0	0	0	0	0	0	8.05E-05	0	0	0	0	0	0	0	8.05E-05
2372	ALL		637594.8	4272475	NonCance	0	0	0	0	0	0	0.000103	0	0	0	0	0	0	0	0.000103
2373	ALL		637619.8	4272475	NonCance	0	0	0	0	0	0	0.000127	0	0	0	0	0	0	0	0.000127
2374	ALL		637644.8	4272475	NonCance	0	0	0	0	0	0	8.03E-05	0	0	0	0	0	0	0	8.03E-05
2375	ALL		637669.8	4272475	NonCance	0	0	0	0	0	0	6.63E-05	0	0	0	0	0	0	0	6.63E-05
2376	ALL		637694.8	4272475	NonCance	0	0	0	0	0	0	6.06E-05	0	0	0	0	0	0	0	6.06E-05
2377	ALL		637719.8	4272475	NonCance	0	0	0	0	0	0	5.86E-05	0	0	0	0	0	0	0	5.86E-05
2378	ALL		637744.8	4272475	NonCance	0	0	0	0	0	0	5.75E-05	0	0	0	0	0	0	0	5.75E-05
2379	ALL		637419.8	4272500	NonCance	0	0	0	0	0	0	2.99E-05	0	0	0	0	0	0	0	2.99E-05
2380	ALL		637444.8	4272500	NonCance	0	0	0	0	0	0	3.19E-05	0	0	0	0	0	0	0	3.19E-05
2381	ALL		637469.8	4272500	NonCance	0	0	0	0	0	0	3.47E-05	0	0	0	0	0	0	0	3.47E-05
2382	ALL		637494.8	4272500	NonCance	0	0	0	0	0	0	3.87E-05	0	0	0	0	0	0	0	3.87E-05
2383	ALL		637519.8	4272500	NonCance	0	0	0	0	0	0	4.52E-05	0	0	0	0	0	0	0	4.52E-05
2384	ALL		637544.8	4272500	NonCance	0	0	0	0	0	0	5.68E-05	0	0	0	0	0	0	0	5.68E-05
2385	ALL		637569.8	4272500	NonCance	0	0	0	0	0	0	8.30E-05	0	0	0	0	0	0	0	8.30E-05
2386	ALL		637594.8	4272500	NonCance	0	0	0	0	0	0	0.000112	0	0	0	0	0	0	0	0.000112
2387	ALL		637619.8	4272500	NonCance	0	0	0	0	0	0	0.000124	0	0	0	0	0	0	0	0.000124
2388	ALL		637644.8	4272500	NonCance	0	0	0	0	0	0	7.83E-05	0	0	0	0	0	0	0	7.83E-05
2389	ALL		637669.8	4272500	NonCance	0	0	0	0	0	0	6.42E-05	0	0	0	0	0	0	0	6.42E-05
2390	ALL		637694.8	4272500	NonCance	0	0	0	0	0	0	5.80E-05	0	0	0	0	0	0	0	5.80E-05
2391	ALL		637719.8	4272500	NonCance	0	0	0	0	0	0	5.49E-05	0	0	0	0	0	0	0	5.49E-05
2392	ALL		637744.8	4272500	NonCance	0	0	0	0	0	0	5.31E-05	0	0	0	0	0	0	0	5.31E-05
2393	ALL		637419.8	4272525	NonCance	0	0	0	0	0	0	3.05E-05	0	0	0	0	0	0	0	3.05E-05
2394	ALL		637444.8	4272525	NonCance	0	0	0	0	0	0	3.26E-05	0	0	0	0	0	0	0	3.26E-05
2395	ALL		637469.8	4272525	NonCance	0	0	0	0	0	0	3.55E-05	0	0	0	0	0	0	0	3.55E-05

**Exported Risk Results - Golf Course

REC	GRP	NETID	X	Y	SCENARIO	CV	CNS	IMMUN	KIDNEY	GILV	REPRO/DE	RESP	SKIN	EYE	BONE/TEET	ENDO	BLOOD	ODOR	GENERAL	MAXHI
2396	ALL		637494.8	4272525	NonCance	0	0	0	0	0	0	3.98E-05	0	0	0	0	0	0	0	3.98E-05
2397	ALL		637519.8	4272525	NonCance	0	0	0	0	0	0	4.65E-05	0	0	0	0	0	0	0	4.65E-05
2398	ALL		637544.8	4272525	NonCance	0	0	0	0	0	0	5.83E-05	0	0	0	0	0	0	0	5.83E-05
2399	ALL		637569.8	4272525	NonCance	0	0	0	0	0	0	8.50E-05	0	0	0	0	0	0	0	8.50E-05
2400	ALL		637594.8	4272525	NonCance	0	0	0	0	0	0	0.000106	0	0	0	0	0	0	0	0.000106
2401	ALL		637619.8	4272525	NonCance	0	0	0	0	0	0	0.000121	0	0	0	0	0	0	0	0.000121
2402	ALL		637644.8	4272525	NonCance	0	0	0	0	0	0	7.72E-05	0	0	0	0	0	0	0	7.72E-05
2403	ALL		637669.8	4272525	NonCance	0	0	0	0	0	0	6.28E-05	0	0	0	0	0	0	0	6.28E-05
2404	ALL		637694.8	4272525	NonCance	0	0	0	0	0	0	5.63E-05	0	0	0	0	0	0	0	5.63E-05
2405	ALL		637719.8	4272525	NonCance	0	0	0	0	0	0	5.28E-05	0	0	0	0	0	0	0	5.28E-05
2406	ALL		637744.8	4272525	NonCance	0	0	0	0	0	0	5.11E-05	0	0	0	0	0	0	0	5.11E-05
2407	ALL		637419.8	4272550	NonCance	0	0	0	0	0	0	3.11E-05	0	0	0	0	0	0	0	3.11E-05
2408	ALL		637444.8	4272550	NonCance	0	0	0	0	0	0	3.33E-05	0	0	0	0	0	0	0	3.33E-05
2409	ALL		637469.8	4272550	NonCance	0	0	0	0	0	0	3.64E-05	0	0	0	0	0	0	0	3.64E-05
2410	ALL		637494.8	4272550	NonCance	0	0	0	0	0	0	4.08E-05	0	0	0	0	0	0	0	4.08E-05
2411	ALL		637519.8	4272550	NonCance	0	0	0	0	0	0	4.76E-05	0	0	0	0	0	0	0	4.76E-05
2412	ALL		637544.8	4272550	NonCance	0	0	0	0	0	0	5.96E-05	0	0	0	0	0	0	0	5.96E-05
2413	ALL		637569.8	4272550	NonCance	0	0	0	0	0	0	8.68E-05	0	0	0	0	0	0	0	8.68E-05
2414	ALL		637594.8	4272550	NonCance	0	0	0	0	0	0	0.000115	0	0	0	0	0	0	0	0.000115
2415	ALL		637619.8	4272550	NonCance	0	0	0	0	0	0	0.00012	0	0	0	0	0	0	0	0.00012
2416	ALL		637644.8	4272550	NonCance	0	0	0	0	0	0	7.68E-05	0	0	0	0	0	0	0	7.68E-05
2417	ALL		637669.8	4272550	NonCance	0	0	0	0	0	0	6.22E-05	0	0	0	0	0	0	0	6.22E-05
2418	ALL		637694.8	4272550	NonCance	0	0	0	0	0	0	5.52E-05	0	0	0	0	0	0	0	5.52E-05
2419	ALL		637719.8	4272550	NonCance	0	0	0	0	0	0	5.15E-05	0	0	0	0	0	0	0	5.15E-05
2420	ALL		637744.8	4272550	NonCance	0	0	0	0	0	0	4.94E-05	0	0	0	0	0	0	0	4.94E-05
2421	ALL		637419.8	4272400	NonCance	0	0	0	0	0	0	2.79E-05	0	0	0	0	0	0	0	2.79E-05
2422	ALL		637444.8	4272400	NonCance	0	0	0	0	0	0	2.92E-05	0	0	0	0	0	0	0	2.92E-05
2423	ALL		637419.8	4272575	NonCance	0	0	0	0	0	0	3.17E-05	0	0	0	0	0	0	0	3.17E-05
2424	ALL		637444.8	4272575	NonCance	0	0	0	0	0	0	3.40E-05	0	0	0	0	0	0	0	3.40E-05
2425	ALL		637469.8	4272575	NonCance	0	0	0	0	0	0	3.71E-05	0	0	0	0	0	0	0	3.71E-05
2426	ALL		637469.8	4272400	NonCance	0	0	0	0	0	0	3.10E-05	0	0	0	0	0	0	0	3.10E-05
2427	ALL		637494.8	4272575	NonCance	0	0	0	0	0	0	4.16E-05	0	0	0	0	0	0	0	4.16E-05
2428	ALL		637519.8	4272575	NonCance	0	0	0	0	0	0	4.85E-05	0	0	0	0	0	0	0	4.85E-05
2429	ALL		637544.8	4272575	NonCance	0	0	0	0	0	0	6.06E-05	0	0	0	0	0	0	0	6.06E-05
2430	ALL		637569.8	4272575	NonCance	0	0	0	0	0	0	8.85E-05	0	0	0	0	0	0	0	8.85E-05
2431	ALL		637594.8	4272575	NonCance	0	0	0	0	0	0	0.000108	0	0	0	0	0	0	0	0.000108
2432	ALL		637619.8	4272575	NonCance	0	0	0	0	0	0	0.000118	0	0	0	0	0	0	0	0.000118
2433	ALL		637644.8	4272575	NonCance	0	0	0	0	0	0	7.61E-05	0	0	0	0	0	0	0	7.61E-05
2434	ALL		637669.8	4272575	NonCance	0	0	0	0	0	0	6.14E-05	0	0	0	0	0	0	0	6.14E-05
2435	ALL		637694.8	4272575	NonCance	0	0	0	0	0	0	5.43E-05	0	0	0	0	0	0	0	5.43E-05
2436	ALL		637719.8	4272575	NonCance	0	0	0	0	0	0	5.03E-05	0	0	0	0	0	0	0	5.03E-05
2437	ALL		637494.8	4272400	NonCance	0	0	0	0	0	0	3.35E-05	0	0	0	0	0	0	0	3.35E-05
2438	ALL		637744.8	4272575	NonCance	0	0	0	0	0	0	4.78E-05	0	0	0	0	0	0	0	4.78E-05
2439	ALL		637519.8	4272400	NonCance	0	0	0	0	0	0	3.77E-05	0	0	0	0	0	0	0	3.77E-05
2440	ALL		637544.8	4272400	NonCance	0	0	0	0	0	0	4.58E-05	0	0	0	0	0	0	0	4.58E-05
2441	ALL		637569.8	4272400	NonCance	0	0	0	0	0	0	6.66E-05	0	0	0	0	0	0	0	6.66E-05
2442	ALL		637419.8	4272600	NonCance	0	0	0	0	0	0	3.23E-05	0	0	0	0	0	0	0	3.23E-05
2443	ALL		637444.8	4272600	NonCance	0	0	0	0	0	0	3.46E-05	0	0	0	0	0	0	0	3.46E-05
2444	ALL		637469.8	4272600	NonCance	0	0	0	0	0	0	3.78E-05	0	0	0	0	0	0	0	3.78E-05
2445	ALL		637594.8	4272400	NonCance	0	0	0	0	0	0	9.72E-05	0	0	0	0	0	0	0	9.72E-05
2446	ALL		637494.8	4272600	NonCance	0	0	0	0	0	0	4.24E-05	0	0	0	0	0	0	0	4.24E-05

**Exported Risk Results - Golf Course

REC	GRP	NETID	X	Y	SCENARIO	CV	CNS	IMMUN	KIDNEY	GILV	REPRO/DE	RESP	SKIN	EYE	BONE/TEET	ENDO	BLOOD	ODOR	GENERAL	MAXHI
2447	ALL		637519.8	4272600	NonCance	0	0	0	0	0	0	4.93E-05	0	0	0	0	0	0	0	4.93E-05
2448	ALL		637544.8	4272600	NonCance	0	0	0	0	0	0	6.16E-05	0	0	0	0	0	0	0	6.16E-05
2449	ALL		637569.8	4272600	NonCance	0	0	0	0	0	0	9.02E-05	0	0	0	0	0	0	0	9.02E-05
2450	ALL		637594.8	4272600	NonCance	0	0	0	0	0	0	0.000118	0	0	0	0	0	0	0	0.000118
2451	ALL		637619.8	4272600	NonCance	0	0	0	0	0	0	0.000116	0	0	0	0	0	0	0	0.000116
2452	ALL		637644.8	4272600	NonCance	0	0	0	0	0	0	7.52E-05	0	0	0	0	0	0	0	7.52E-05
2453	ALL		637669.8	4272600	NonCance	0	0	0	0	0	0	6.07E-05	0	0	0	0	0	0	0	6.07E-05
2454	ALL		637694.8	4272600	NonCance	0	0	0	0	0	0	5.35E-05	0	0	0	0	0	0	0	5.35E-05
2455	ALL		637719.8	4272600	NonCance	0	0	0	0	0	0	4.92E-05	0	0	0	0	0	0	0	4.92E-05
2456	ALL		637619.8	4272400	NonCance	0	0	0	0	0	0	0.000138	0	0	0	0	0	0	0	0.000138
2457	ALL		637744.8	4272600	NonCance	0	0	0	0	0	0	4.65E-05	0	0	0	0	0	0	0	4.65E-05
2458	ALL		637644.8	4272400	NonCance	0	0	0	0	0	0	9.68E-05	0	0	0	0	0	0	0	9.68E-05
2459	ALL		637669.8	4272400	NonCance	0	0	0	0	0	0	8.84E-05	0	0	0	0	0	0	0	8.84E-05
2460	ALL		637419.8	4272625	NonCance	0	0	0	0	0	0	3.29E-05	0	0	0	0	0	0	0	3.29E-05
2461	ALL		637444.8	4272625	NonCance	0	0	0	0	0	0	3.52E-05	0	0	0	0	0	0	0	3.52E-05
2462	ALL		637469.8	4272625	NonCance	0	0	0	0	0	0	3.85E-05	0	0	0	0	0	0	0	3.85E-05
2463	ALL		637494.8	4272625	NonCance	0	0	0	0	0	0	4.31E-05	0	0	0	0	0	0	0	4.31E-05
2464	ALL		637519.8	4272625	NonCance	0	0	0	0	0	0	5.01E-05	0	0	0	0	0	0	0	5.01E-05
2465	ALL		637544.8	4272625	NonCance	0	0	0	0	0	0	6.25E-05	0	0	0	0	0	0	0	6.25E-05
2466	ALL		637569.8	4272625	NonCance	0	0	0	0	0	0	9.18E-05	0	0	0	0	0	0	0	9.18E-05
2467	ALL		637594.8	4272625	NonCance	0	0	0	0	0	0	0.00011	0	0	0	0	0	0	0	0.00011
2468	ALL		637619.8	4272625	NonCance	0	0	0	0	0	0	0.000114	0	0	0	0	0	0	0	0.000114
2469	ALL		637644.8	4272625	NonCance	0	0	0	0	0	0	7.44E-05	0	0	0	0	0	0	0	7.44E-05
2470	ALL		637669.8	4272625	NonCance	0	0	0	0	0	0	6.01E-05	0	0	0	0	0	0	0	6.01E-05
2471	ALL		637694.8	4272625	NonCance	0	0	0	0	0	0	5.28E-05	0	0	0	0	0	0	0	5.28E-05
2472	ALL		637719.8	4272625	NonCance	0	0	0	0	0	0	4.83E-05	0	0	0	0	0	0	0	4.83E-05
2473	ALL		637744.8	4272625	NonCance	0	0	0	0	0	0	4.54E-05	0	0	0	0	0	0	0	4.54E-05
2474	ALL		637419.8	4272650	NonCance	0	0	0	0	0	0	3.34E-05	0	0	0	0	0	0	0	3.34E-05
2475	ALL		637444.8	4272650	NonCance	0	0	0	0	0	0	3.59E-05	0	0	0	0	0	0	0	3.59E-05
2476	ALL		637469.8	4272650	NonCance	0	0	0	0	0	0	3.91E-05	0	0	0	0	0	0	0	3.91E-05
2477	ALL		637494.8	4272650	NonCance	0	0	0	0	0	0	4.37E-05	0	0	0	0	0	0	0	4.37E-05
2478	ALL		637519.8	4272650	NonCance	0	0	0	0	0	0	5.08E-05	0	0	0	0	0	0	0	5.08E-05
2479	ALL		637544.8	4272650	NonCance	0	0	0	0	0	0	6.34E-05	0	0	0	0	0	0	0	6.34E-05
2480	ALL		637569.8	4272650	NonCance	0	0	0	0	0	0	9.35E-05	0	0	0	0	0	0	0	9.35E-05
2481	ALL		637594.8	4272650	NonCance	0	0	0	0	0	0	0.00012	0	0	0	0	0	0	0	0.00012
2482	ALL		637619.8	4272650	NonCance	0	0	0	0	0	0	0.000112	0	0	0	0	0	0	0	0.000112
2483	ALL		637644.8	4272650	NonCance	0	0	0	0	0	0	7.39E-05	0	0	0	0	0	0	0	7.39E-05
2484	ALL		637669.8	4272650	NonCance	0	0	0	0	0	0	5.97E-05	0	0	0	0	0	0	0	5.97E-05
2485	ALL		637694.8	4272650	NonCance	0	0	0	0	0	0	5.22E-05	0	0	0	0	0	0	0	5.22E-05
2486	ALL		637719.8	4272650	NonCance	0	0	0	0	0	0	4.75E-05	0	0	0	0	0	0	0	4.75E-05
2487	ALL		637744.8	4272650	NonCance	0	0	0	0	0	0	4.44E-05	0	0	0	0	0	0	0	4.44E-05
2488	ALL		637419.8	4272675	NonCance	0	0	0	0	0	0	3.40E-05	0	0	0	0	0	0	0	3.40E-05
2489	ALL		637444.8	4272675	NonCance	0	0	0	0	0	0	3.65E-05	0	0	0	0	0	0	0	3.65E-05
2490	ALL		637469.8	4272675	NonCance	0	0	0	0	0	0	3.98E-05	0	0	0	0	0	0	0	3.98E-05
2491	ALL		637494.8	4272675	NonCance	0	0	0	0	0	0	4.44E-05	0	0	0	0	0	0	0	4.44E-05
2492	ALL		637519.8	4272675	NonCance	0	0	0	0	0	0	5.15E-05	0	0	0	0	0	0	0	5.15E-05
2493	ALL		637544.8	4272675	NonCance	0	0	0	0	0	0	6.42E-05	0	0	0	0	0	0	0	6.42E-05
2494	ALL		637569.8	4272675	NonCance	0	0	0	0	0	0	9.52E-05	0	0	0	0	0	0	0	9.52E-05
2495	ALL		637594.8	4272675	NonCance	0	0	0	0	0	0	0.000112	0	0	0	0	0	0	0	0.000112
2496	ALL		637619.8	4272675	NonCance	0	0	0	0	0	0	0.000111	0	0	0	0	0	0	0	0.000111
2497	ALL		637644.8	4272675	NonCance	0	0	0	0	0	0	7.35E-05	0	0	0	0	0	0	0	7.35E-05

**Exported Risk Results - Golf Course

REC	GRP	NETID	X	Y	SCENARIO	CV	CNS	IMMUN	KIDNEY	GILV	REPRO/DE	RESP	SKIN	EYE	BONE/TEET	ENDO	BLOOD	ODOR	GENERAL	MAXHI
2498	ALL		637669.8	4272675	NonCance	0	0	0	0	0	0	5.92E-05	0	0	0	0	0	0	0	5.92E-05
2499	ALL		637694.8	4272675	NonCance	0	0	0	0	0	0	5.17E-05	0	0	0	0	0	0	0	5.17E-05
2500	ALL		637719.8	4272675	NonCance	0	0	0	0	0	0	4.69E-05	0	0	0	0	0	0	0	4.69E-05
2501	ALL		637744.8	4272675	NonCance	0	0	0	0	0	0	4.36E-05	0	0	0	0	0	0	0	4.36E-05
2502	ALL		637419.8	4272700	NonCance	0	0	0	0	0	0	3.46E-05	0	0	0	0	0	0	0	3.46E-05
2503	ALL		637444.8	4272700	NonCance	0	0	0	0	0	0	3.71E-05	0	0	0	0	0	0	0	3.71E-05
2504	ALL		637469.8	4272700	NonCance	0	0	0	0	0	0	4.04E-05	0	0	0	0	0	0	0	4.04E-05
2505	ALL		637494.8	4272700	NonCance	0	0	0	0	0	0	4.50E-05	0	0	0	0	0	0	0	4.50E-05
2506	ALL		637519.8	4272700	NonCance	0	0	0	0	0	0	5.22E-05	0	0	0	0	0	0	0	5.22E-05
2507	ALL		637544.8	4272700	NonCance	0	0	0	0	0	0	6.51E-05	0	0	0	0	0	0	0	6.51E-05
2508	ALL		637569.8	4272700	NonCance	0	0	0	0	0	0	9.69E-05	0	0	0	0	0	0	0	9.69E-05
2509	ALL		637594.8	4272700	NonCance	0	0	0	0	0	0	0.000123	0	0	0	0	0	0	0	0.000123
2510	ALL		637619.8	4272700	NonCance	0	0	0	0	0	0	0.000109	0	0	0	0	0	0	0	0.000109
2511	ALL		637644.8	4272700	NonCance	0	0	0	0	0	0	7.30E-05	0	0	0	0	0	0	0	7.30E-05
2512	ALL		637669.8	4272700	NonCance	0	0	0	0	0	0	5.89E-05	0	0	0	0	0	0	0	5.89E-05
2513	ALL		637694.8	4272700	NonCance	0	0	0	0	0	0	5.13E-05	0	0	0	0	0	0	0	5.13E-05
2514	ALL		637719.8	4272700	NonCance	0	0	0	0	0	0	4.64E-05	0	0	0	0	0	0	0	4.64E-05
2515	ALL		637744.8	4272700	NonCance	0	0	0	0	0	0	4.30E-05	0	0	0	0	0	0	0	4.30E-05
2516	ALL		637419.8	4272725	NonCance	0	0	0	0	0	0	3.53E-05	0	0	0	0	0	0	0	3.53E-05
2517	ALL		637444.8	4272725	NonCance	0	0	0	0	0	0	3.78E-05	0	0	0	0	0	0	0	3.78E-05
2518	ALL		637469.8	4272725	NonCance	0	0	0	0	0	0	4.10E-05	0	0	0	0	0	0	0	4.10E-05
2519	ALL		637494.8	4272725	NonCance	0	0	0	0	0	0	4.57E-05	0	0	0	0	0	0	0	4.57E-05
2520	ALL		637519.8	4272725	NonCance	0	0	0	0	0	0	5.29E-05	0	0	0	0	0	0	0	5.29E-05
2521	ALL		637544.8	4272725	NonCance	0	0	0	0	0	0	6.60E-05	0	0	0	0	0	0	0	6.60E-05
2522	ALL		637569.8	4272725	NonCance	0	0	0	0	0	0	9.87E-05	0	0	0	0	0	0	0	9.87E-05
2523	ALL		637594.8	4272725	NonCance	0	0	0	0	0	0	0.000113	0	0	0	0	0	0	0	0.000113
2524	ALL		637619.8	4272725	NonCance	0	0	0	0	0	0	0.000107	0	0	0	0	0	0	0	0.000107
2525	ALL		637644.8	4272725	NonCance	0	0	0	0	0	0	7.25E-05	0	0	0	0	0	0	0	7.25E-05
2526	ALL		637669.8	4272725	NonCance	0	0	0	0	0	0	5.86E-05	0	0	0	0	0	0	0	5.86E-05
2527	ALL		637694.8	4272725	NonCance	0	0	0	0	0	0	5.10E-05	0	0	0	0	0	0	0	5.10E-05
2528	ALL		637719.8	4272725	NonCance	0	0	0	0	0	0	4.60E-05	0	0	0	0	0	0	0	4.60E-05
2529	ALL		637744.8	4272725	NonCance	0	0	0	0	0	0	4.25E-05	0	0	0	0	0	0	0	4.25E-05
2530	ALL		637419.8	4272750	NonCance	0	0	0	0	0	0	3.60E-05	0	0	0	0	0	0	0	3.60E-05
2531	ALL		637444.8	4272750	NonCance	0	0	0	0	0	0	3.84E-05	0	0	0	0	0	0	0	3.84E-05
2532	ALL		637469.8	4272750	NonCance	0	0	0	0	0	0	4.17E-05	0	0	0	0	0	0	0	4.17E-05
2533	ALL		637494.8	4272750	NonCance	0	0	0	0	0	0	4.64E-05	0	0	0	0	0	0	0	4.64E-05
2534	ALL		637519.8	4272750	NonCance	0	0	0	0	0	0	5.37E-05	0	0	0	0	0	0	0	5.37E-05
2535	ALL		637544.8	4272750	NonCance	0	0	0	0	0	0	6.69E-05	0	0	0	0	0	0	0	6.69E-05
2536	ALL		637569.8	4272750	NonCance	0	0	0	0	0	0	0.000101	0	0	0	0	0	0	0	0.000101
2537	ALL		637594.8	4272750	NonCance	0	0	0	0	0	0	0.000125	0	0	0	0	0	0	0	0.000125
2538	ALL		637619.8	4272750	NonCance	0	0	0	0	0	0	0.000106	0	0	0	0	0	0	0	0.000106
2539	ALL		637644.8	4272750	NonCance	0	0	0	0	0	0	7.20E-05	0	0	0	0	0	0	0	7.20E-05
2540	ALL		637669.8	4272750	NonCance	0	0	0	0	0	0	5.84E-05	0	0	0	0	0	0	0	5.84E-05
2541	ALL		637694.8	4272750	NonCance	0	0	0	0	0	0	5.07E-05	0	0	0	0	0	0	0	5.07E-05
2542	ALL		637719.8	4272750	NonCance	0	0	0	0	0	0	4.57E-05	0	0	0	0	0	0	0	4.57E-05
2543	ALL		637744.8	4272750	NonCance	0	0	0	0	0	0	4.21E-05	0	0	0	0	0	0	0	4.21E-05
2544	ALL		637419.8	4272775	NonCance	0	0	0	0	0	0	3.67E-05	0	0	0	0	0	0	0	3.67E-05
2545	ALL		637444.8	4272775	NonCance	0	0	0	0	0	0	3.92E-05	0	0	0	0	0	0	0	3.92E-05
2546	ALL		637469.8	4272775	NonCance	0	0	0	0	0	0	4.25E-05	0	0	0	0	0	0	0	4.25E-05
2547	ALL		637494.8	4272775	NonCance	0	0	0	0	0	0	4.71E-05	0	0	0	0	0	0	0	4.71E-05
2548	ALL		637519.8	4272775	NonCance	0	0	0	0	0	0	5.45E-05	0	0	0	0	0	0	0	5.45E-05

**Exported Risk Results - Golf Course

REC	GRP	NETID	X	Y	SCENARIO	CV	CNS	IMMUN	KIDNEY	GILV	REPRO/DE	RESP	SKIN	EYE	BONE/TEET	ENDO	BLOOD	ODOR	GENERAL	MAXHI
2549	ALL		637544.8	4272775	NonCance	0	0	0	0	0	0	6.79E-05	0	0	0	0	0	0	0	6.79E-05
2550	ALL		637569.8	4272775	NonCance	0	0	0	0	0	0	0.000103	0	0	0	0	0	0	0	0.000103
2551	ALL		637594.8	4272775	NonCance	0	0	0	0	0	0	0.000114	0	0	0	0	0	0	0	0.000114
2552	ALL		637619.8	4272775	NonCance	0	0	0	0	0	0	0.000105	0	0	0	0	0	0	0	0.000105
2553	ALL		637644.8	4272775	NonCance	0	0	0	0	0	0	7.17E-05	0	0	0	0	0	0	0	7.17E-05
2554	ALL		637669.8	4272775	NonCance	0	0	0	0	0	0	5.82E-05	0	0	0	0	0	0	0	5.82E-05
2555	ALL		637694.8	4272775	NonCance	0	0	0	0	0	0	5.04E-05	0	0	0	0	0	0	0	5.04E-05
2556	ALL		637719.8	4272775	NonCance	0	0	0	0	0	0	4.53E-05	0	0	0	0	0	0	0	4.53E-05
2557	ALL		637744.8	4272775	NonCance	0	0	0	0	0	0	4.16E-05	0	0	0	0	0	0	0	4.16E-05
2558	ALL		637419.8	4272800	NonCance	0	0	0	0	0	0	3.76E-05	0	0	0	0	0	0	0	3.76E-05
2559	ALL		637444.8	4272800	NonCance	0	0	0	0	0	0	4.00E-05	0	0	0	0	0	0	0	4.00E-05
2560	ALL		637469.8	4272800	NonCance	0	0	0	0	0	0	4.33E-05	0	0	0	0	0	0	0	4.33E-05
2561	ALL		637494.8	4272800	NonCance	0	0	0	0	0	0	4.80E-05	0	0	0	0	0	0	0	4.80E-05
2562	ALL		637519.8	4272800	NonCance	0	0	0	0	0	0	5.53E-05	0	0	0	0	0	0	0	5.53E-05
2563	ALL		637544.8	4272800	NonCance	0	0	0	0	0	0	6.89E-05	0	0	0	0	0	0	0	6.89E-05
2564	ALL		637569.8	4272800	NonCance	0	0	0	0	0	0	0.000105	0	0	0	0	0	0	0	0.000105
2565	ALL		637594.8	4272800	NonCance	0	0	0	0	0	0	0.000126	0	0	0	0	0	0	0	0.000126
2566	ALL		637619.8	4272800	NonCance	0	0	0	0	0	0	0.000104	0	0	0	0	0	0	0	0.000104
2567	ALL		637644.8	4272800	NonCance	0	0	0	0	0	0	7.15E-05	0	0	0	0	0	0	0	7.15E-05
2568	ALL		637669.8	4272800	NonCance	0	0	0	0	0	0	5.80E-05	0	0	0	0	0	0	0	5.80E-05
2569	ALL		637694.8	4272800	NonCance	0	0	0	0	0	0	5.02E-05	0	0	0	0	0	0	0	5.02E-05
2570	ALL		637719.8	4272800	NonCance	0	0	0	0	0	0	4.50E-05	0	0	0	0	0	0	0	4.50E-05
2571	ALL		637744.8	4272800	NonCance	0	0	0	0	0	0	4.12E-05	0	0	0	0	0	0	0	4.12E-05
2572	ALL		637419.8	4272425	NonCance	0	0	0	0	0	0	2.83E-05	0	0	0	0	0	0	0	2.83E-05
2573	ALL		637444.8	4272425	NonCance	0	0	0	0	0	0	2.98E-05	0	0	0	0	0	0	0	2.98E-05
2574	ALL		637419.8	4272825	NonCance	0	0	0	0	0	0	3.85E-05	0	0	0	0	0	0	0	3.85E-05
2575	ALL		637444.8	4272825	NonCance	0	0	0	0	0	0	4.09E-05	0	0	0	0	0	0	0	4.09E-05
2576	ALL		637469.8	4272825	NonCance	0	0	0	0	0	0	4.42E-05	0	0	0	0	0	0	0	4.42E-05
2577	ALL		637469.8	4272425	NonCance	0	0	0	0	0	0	3.18E-05	0	0	0	0	0	0	0	3.18E-05
2578	ALL		637494.8	4272825	NonCance	0	0	0	0	0	0	4.89E-05	0	0	0	0	0	0	0	4.89E-05
2579	ALL		637519.8	4272825	NonCance	0	0	0	0	0	0	5.63E-05	0	0	0	0	0	0	0	5.63E-05
2580	ALL		637544.8	4272825	NonCance	0	0	0	0	0	0	7.01E-05	0	0	0	0	0	0	0	7.01E-05
2581	ALL		637569.8	4272825	NonCance	0	0	0	0	0	0	0.000107	0	0	0	0	0	0	0	0.000107
2582	ALL		637594.8	4272825	NonCance	0	0	0	0	0	0	0.000115	0	0	0	0	0	0	0	0.000115
2583	ALL		637619.8	4272825	NonCance	0	0	0	0	0	0	0.000103	0	0	0	0	0	0	0	0.000103
2584	ALL		637644.8	4272825	NonCance	0	0	0	0	0	0	7.12E-05	0	0	0	0	0	0	0	7.12E-05
2585	ALL		637669.8	4272825	NonCance	0	0	0	0	0	0	5.78E-05	0	0	0	0	0	0	0	5.78E-05
2586	ALL		637694.8	4272825	NonCance	0	0	0	0	0	0	5.00E-05	0	0	0	0	0	0	0	5.00E-05
2587	ALL		637719.8	4272825	NonCance	0	0	0	0	0	0	4.47E-05	0	0	0	0	0	0	0	4.47E-05
2588	ALL		637494.8	4272425	NonCance	0	0	0	0	0	0	3.49E-05	0	0	0	0	0	0	0	3.49E-05
2589	ALL		637744.8	4272825	NonCance	0	0	0	0	0	0	4.07E-05	0	0	0	0	0	0	0	4.07E-05
2590	ALL		637519.8	4272425	NonCance	0	0	0	0	0	0	3.99E-05	0	0	0	0	0	0	0	3.99E-05
2591	ALL		637544.8	4272425	NonCance	0	0	0	0	0	0	4.96E-05	0	0	0	0	0	0	0	4.96E-05
2592	ALL		637569.8	4272425	NonCance	0	0	0	0	0	0	7.29E-05	0	0	0	0	0	0	0	7.29E-05
2593	ALL		637419.8	4272850	NonCance	0	0	0	0	0	0	3.95E-05	0	0	0	0	0	0	0	3.95E-05
2594	ALL		637444.8	4272850	NonCance	0	0	0	0	0	0	4.20E-05	0	0	0	0	0	0	0	4.20E-05
2595	ALL		637469.8	4272850	NonCance	0	0	0	0	0	0	4.52E-05	0	0	0	0	0	0	0	4.52E-05
2596	ALL		637594.8	4272425	NonCance	0	0	0	0	0	0	0.000128	0	0	0	0	0	0	0	0.000128
2597	ALL		637494.8	4272850	NonCance	0	0	0	0	0	0	4.99E-05	0	0	0	0	0	0	0	4.99E-05
2598	ALL		637519.8	4272850	NonCance	0	0	0	0	0	0	5.74E-05	0	0	0	0	0	0	0	5.74E-05
2599	ALL		637544.8	4272850	NonCance	0	0	0	0	0	0	7.14E-05	0	0	0	0	0	0	0	7.14E-05

**Exported Risk Results - Golf Course

REC	GRP	NETID	X	Y	SCENARIO	CV	CNS	IMMUN	KIDNEY	GILV	REPRO/DE	RESP	SKIN	EYE	BONE/TEET	ENDO	BLOOD	ODOR	GENERAL	MAXHI
2600	ALL		637569.8	4272850	NonCance	0	0	0	0	0	0	0.00011	0	0	0	0	0	0	0	0.00011
2601	ALL		637594.8	4272850	NonCance	0	0	0	0	0	0	0.000128	0	0	0	0	0	0	0	0.000128
2602	ALL		637619.8	4272850	NonCance	0	0	0	0	0	0	0.000102	0	0	0	0	0	0	0	0.000102
2603	ALL		637644.8	4272850	NonCance	0	0	0	0	0	0	7.11E-05	0	0	0	0	0	0	0	7.11E-05
2604	ALL		637669.8	4272850	NonCance	0	0	0	0	0	0	5.77E-05	0	0	0	0	0	0	0	5.77E-05
2605	ALL		637694.8	4272850	NonCance	0	0	0	0	0	0	4.98E-05	0	0	0	0	0	0	0	4.98E-05
2606	ALL		637719.8	4272850	NonCance	0	0	0	0	0	0	4.43E-05	0	0	0	0	0	0	0	4.43E-05
2607	ALL		637619.8	4272425	NonCance	0	0	0	0	0	0	0.000117	0	0	0	0	0	0	0	0.000117
2608	ALL		637744.8	4272850	NonCance	0	0	0	0	0	0	4.03E-05	0	0	0	0	0	0	0	4.03E-05
2609	ALL		637644.8	4272425	NonCance	0	0	0	0	0	0	8.75E-05	0	0	0	0	0	0	0	8.75E-05
2610	ALL		637669.8	4272425	NonCance	0	0	0	0	0	0	7.69E-05	0	0	0	0	0	0	0	7.69E-05
2611	ALL		637694.8	4272425	NonCance	0	0	0	0	0	0	7.21E-05	0	0	0	0	0	0	0	7.21E-05
2612	ALL		637419.8	4272875	NonCance	0	0	0	0	0	0	4.07E-05	0	0	0	0	0	0	0	4.07E-05
2613	ALL		637444.8	4272875	NonCance	0	0	0	0	0	0	4.31E-05	0	0	0	0	0	0	0	4.31E-05
2614	ALL		637469.8	4272875	NonCance	0	0	0	0	0	0	4.64E-05	0	0	0	0	0	0	0	4.64E-05
2615	ALL		637719.8	4272425	NonCance	0	0	0	0	0	0	7.07E-05	0	0	0	0	0	0	0	7.07E-05
2616	ALL		637494.8	4272875	NonCance	0	0	0	0	0	0	5.11E-05	0	0	0	0	0	0	0	5.11E-05
2617	ALL		637519.8	4272875	NonCance	0	0	0	0	0	0	5.86E-05	0	0	0	0	0	0	0	5.86E-05
2618	ALL		637544.8	4272875	NonCance	0	0	0	0	0	0	7.28E-05	0	0	0	0	0	0	0	7.28E-05
2619	ALL		637569.8	4272875	NonCance	0	0	0	0	0	0	0.000112	0	0	0	0	0	0	0	0.000112
2620	ALL		637594.8	4272875	NonCance	0	0	0	0	0	0	0.000117	0	0	0	0	0	0	0	0.000117
2621	ALL		637619.8	4272875	NonCance	0	0	0	0	0	0	0.000101	0	0	0	0	0	0	0	0.000101
2622	ALL		637644.8	4272875	NonCance	0	0	0	0	0	0	7.10E-05	0	0	0	0	0	0	0	7.10E-05
2623	ALL		637669.8	4272875	NonCance	0	0	0	0	0	0	5.76E-05	0	0	0	0	0	0	0	5.76E-05
2624	ALL		637694.8	4272875	NonCance	0	0	0	0	0	0	4.96E-05	0	0	0	0	0	0	0	4.96E-05
2625	ALL		637719.8	4272875	NonCance	0	0	0	0	0	0	4.40E-05	0	0	0	0	0	0	0	4.40E-05
2626	ALL		637744.8	4272291	NonCance	0	0	0	0	0	0	5.06E-05	0	0	0	0	0	0	0	5.06E-05
2627	ALL		637419.8	4272316	NonCance	0	0	0	0	0	0	2.71E-05	0	0	0	0	0	0	0	2.71E-05
2628	ALL		637444.8	4272316	NonCance	0	0	0	0	0	0	2.80E-05	0	0	0	0	0	0	0	2.80E-05
2629	ALL		637469.8	4272316	NonCance	0	0	0	0	0	0	2.91E-05	0	0	0	0	0	0	0	2.91E-05
2630	ALL		637494.8	4272316	NonCance	0	0	0	0	0	0	3.04E-05	0	0	0	0	0	0	0	3.04E-05
2631	ALL		637519.8	4272316	NonCance	0	0	0	0	0	0	3.23E-05	0	0	0	0	0	0	0	3.23E-05
2632	ALL		637544.8	4272316	NonCance	0	0	0	0	0	0	3.49E-05	0	0	0	0	0	0	0	3.49E-05
2633	ALL		637569.8	4272316	NonCance	0	0	0	0	0	0	3.92E-05	0	0	0	0	0	0	0	3.92E-05
2634	ALL		637594.8	4272316	NonCance	0	0	0	0	0	0	4.70E-05	0	0	0	0	0	0	0	4.70E-05
2635	ALL		637619.8	4272316	NonCance	0	0	0	0	0	0	5.65E-05	0	0	0	0	0	0	0	5.65E-05
2636	ALL		637644.8	4272316	NonCance	0	0	0	0	0	0	5.98E-05	0	0	0	0	0	0	0	5.98E-05
2637	ALL		637669.8	4272316	NonCance	0	0	0	0	0	0	6.01E-05	0	0	0	0	0	0	0	6.01E-05
2638	ALL		637694.8	4272316	NonCance	0	0	0	0	0	0	6.02E-05	0	0	0	0	0	0	0	6.02E-05
2639	ALL		637719.8	4272316	NonCance	0	0	0	0	0	0	6.12E-05	0	0	0	0	0	0	0	6.12E-05
2640	ALL		637744.8	4272316	NonCance	0	0	0	0	0	0	6.20E-05	0	0	0	0	0	0	0	6.20E-05
2641	ALL		637419.8	4272341	NonCance	0	0	0	0	0	0	2.73E-05	0	0	0	0	0	0	0	2.73E-05
2642	ALL		637444.8	4272341	NonCance	0	0	0	0	0	0	2.83E-05	0	0	0	0	0	0	0	2.83E-05
2643	ALL		637469.8	4272341	NonCance	0	0	0	0	0	0	2.95E-05	0	0	0	0	0	0	0	2.95E-05
2644	ALL		637494.8	4272341	NonCance	0	0	0	0	0	0	3.12E-05	0	0	0	0	0	0	0	3.12E-05
2645	ALL		637519.8	4272341	NonCance	0	0	0	0	0	0	3.35E-05	0	0	0	0	0	0	0	3.35E-05
2646	ALL		637544.8	4272341	NonCance	0	0	0	0	0	0	3.73E-05	0	0	0	0	0	0	0	3.73E-05
2647	ALL		637569.8	4272341	NonCance	0	0	0	0	0	0	4.47E-05	0	0	0	0	0	0	0	4.47E-05
2648	ALL		637594.8	4272341	NonCance	0	0	0	0	0	0	6.74E-05	0	0	0	0	0	0	0	6.74E-05
2649	ALL		637619.8	4272341	NonCance	0	0	0	0	0	0	6.46E-05	0	0	0	0	0	0	0	6.46E-05
2650	ALL		637644.8	4272341	NonCance	0	0	0	0	0	0	6.44E-05	0	0	0	0	0	0	0	6.44E-05

**Exported Risk Results - Golf Course

REC	GRP	NETID	X	Y	SCENARIO	CV	CNS	IMMUN	KIDNEY	GILV	REPRO/DE	RESP	SKIN	EYE	BONE/TEET	ENDO	BLOOD	ODOR	GENERAL	MAXHI
2651	ALL		637669.8	4272341	NonCance	0	0	0	0	0	0	6.13E-05	0	0	0	0	0	0	0	6.13E-05
2652	ALL		637694.8	4272341	NonCance	0	0	0	0	0	0	5.98E-05	0	0	0	0	0	0	0	5.98E-05
2653	ALL		637719.8	4272341	NonCance	0	0	0	0	0	0	6.08E-05	0	0	0	0	0	0	0	6.08E-05
2654	ALL		637744.8	4272341	NonCance	0	0	0	0	0	0	6.11E-05	0	0	0	0	0	0	0	6.11E-05
2655	ALL		637419.8	4272366	NonCance	0	0	0	0	0	0	2.75E-05	0	0	0	0	0	0	0	2.75E-05
2656	ALL		637444.8	4272366	NonCance	0	0	0	0	0	0	2.86E-05	0	0	0	0	0	0	0	2.86E-05
2657	ALL		637469.8	4272366	NonCance	0	0	0	0	0	0	3.01E-05	0	0	0	0	0	0	0	3.01E-05
2658	ALL		637494.8	4272366	NonCance	0	0	0	0	0	0	3.20E-05	0	0	0	0	0	0	0	3.20E-05
2659	ALL		637519.8	4272366	NonCance	0	0	0	0	0	0	3.50E-05	0	0	0	0	0	0	0	3.50E-05
2660	ALL		637544.8	4272366	NonCance	0	0	0	0	0	0	4.04E-05	0	0	0	0	0	0	0	4.04E-05
2661	ALL		637569.8	4272366	NonCance	0	0	0	0	0	0	5.35E-05	0	0	0	0	0	0	0	5.35E-05
2662	ALL		637594.8	4272366	NonCance	0	0	0	0	0	0	7.19E-05	0	0	0	0	0	0	0	7.19E-05
2663	ALL		637619.8	4272366	NonCance	0	0	0	0	0	0	0.000107	0	0	0	0	0	0	0	0.000107
2664	ALL		637644.8	4272366	NonCance	0	0	0	0	0	0	0.000101	0	0	0	0	0	0	0	0.000101
2665	ALL		637669.8	4272366	NonCance	0	0	0	0	0	0	0.000101	0	0	0	0	0	0	0	0.000101
2666	ALL		637694.8	4272366	NonCance	0	0	0	0	0	0	9.34E-05	0	0	0	0	0	0	0	9.34E-05
2667	ALL		637719.8	4272366	NonCance	0	0	0	0	0	0	9.31E-05	0	0	0	0	0	0	0	9.31E-05
2668	ALL		637744.8	4272366	NonCance	0	0	0	0	0	0	9.38E-05	0	0	0	0	0	0	0	9.38E-05
2669	ALL		637419.8	4272266	NonCance	0	0	0	0	0	0	2.68E-05	0	0	0	0	0	0	0	2.68E-05
2670	ALL		637444.8	4272266	NonCance	0	0	0	0	0	0	2.76E-05	0	0	0	0	0	0	0	2.76E-05
2671	ALL		637469.8	4272266	NonCance	0	0	0	0	0	0	2.84E-05	0	0	0	0	0	0	0	2.84E-05
2672	ALL		637494.8	4272266	NonCance	0	0	0	0	0	0	2.94E-05	0	0	0	0	0	0	0	2.94E-05
2673	ALL		637519.8	4272266	NonCance	0	0	0	0	0	0	3.05E-05	0	0	0	0	0	0	0	3.05E-05
2674	ALL		637544.8	4272266	NonCance	0	0	0	0	0	0	3.20E-05	0	0	0	0	0	0	0	3.20E-05
2675	ALL		637569.8	4272266	NonCance	0	0	0	0	0	0	3.38E-05	0	0	0	0	0	0	0	3.38E-05
2676	ALL		637594.8	4272266	NonCance	0	0	0	0	0	0	3.61E-05	0	0	0	0	0	0	0	3.61E-05
2677	ALL		637619.8	4272266	NonCance	0	0	0	0	0	0	3.88E-05	0	0	0	0	0	0	0	3.88E-05
2678	ALL		637644.8	4272266	NonCance	0	0	0	0	0	0	4.10E-05	0	0	0	0	0	0	0	4.10E-05
2679	ALL		637669.8	4272266	NonCance	0	0	0	0	0	0	4.27E-05	0	0	0	0	0	0	0	4.27E-05
2680	ALL		637694.8	4272266	NonCance	0	0	0	0	0	0	4.39E-05	0	0	0	0	0	0	0	4.39E-05
2681	ALL		637719.8	4272266	NonCance	0	0	0	0	0	0	4.46E-05	0	0	0	0	0	0	0	4.46E-05
2682	ALL		637744.8	4272266	NonCance	0	0	0	0	0	0	4.53E-05	0	0	0	0	0	0	0	4.53E-05
2683	ALL		637419.8	4272291	NonCance	0	0	0	0	0	0	2.69E-05	0	0	0	0	0	0	0	2.69E-05
2684	ALL		637444.8	4272291	NonCance	0	0	0	0	0	0	2.77E-05	0	0	0	0	0	0	0	2.77E-05
2685	ALL		637469.8	4272291	NonCance	0	0	0	0	0	0	2.87E-05	0	0	0	0	0	0	0	2.87E-05
2686	ALL		637494.8	4272291	NonCance	0	0	0	0	0	0	2.98E-05	0	0	0	0	0	0	0	2.98E-05
2687	ALL		637519.8	4272291	NonCance	0	0	0	0	0	0	3.13E-05	0	0	0	0	0	0	0	3.13E-05
2688	ALL		637544.8	4272291	NonCance	0	0	0	0	0	0	3.32E-05	0	0	0	0	0	0	0	3.32E-05
2689	ALL		637569.8	4272291	NonCance	0	0	0	0	0	0	3.59E-05	0	0	0	0	0	0	0	3.59E-05
2690	ALL		637594.8	4272291	NonCance	0	0	0	0	0	0	3.96E-05	0	0	0	0	0	0	0	3.96E-05
2691	ALL		637619.8	4272291	NonCance	0	0	0	0	0	0	4.40E-05	0	0	0	0	0	0	0	4.40E-05
2692	ALL		637644.8	4272291	NonCance	0	0	0	0	0	0	4.70E-05	0	0	0	0	0	0	0	4.70E-05
2693	ALL		637669.8	4272291	NonCance	0	0	0	0	0	0	4.82E-05	0	0	0	0	0	0	0	4.82E-05
2694	ALL		637694.8	4272291	NonCance	0	0	0	0	0	0	4.88E-05	0	0	0	0	0	0	0	4.88E-05
2695	ALL		637719.8	4272291	NonCance	0	0	0	0	0	0	4.99E-05	0	0	0	0	0	0	0	4.99E-05
2696	ALL		638034.9	4272432	NonCance	0	0	0	0	0	0	5.60E-05	0	0	0	0	0	0	0	5.60E-05
2697	ALL		637759.9	4272457	NonCance	0	0	0	0	0	0	6.07E-05	0	0	0	0	0	0	0	6.07E-05
2698	ALL		637784.9	4272457	NonCance	0	0	0	0	0	0	6.02E-05	0	0	0	0	0	0	0	6.02E-05
2699	ALL		637809.9	4272457	NonCance	0	0	0	0	0	0	6.01E-05	0	0	0	0	0	0	0	6.01E-05
2700	ALL		637834.9	4272457	NonCance	0	0	0	0	0	0	6.03E-05	0	0	0	0	0	0	0	6.03E-05
2701	ALL		637859.9	4272457	NonCance	0	0	0	0	0	0	6.04E-05	0	0	0	0	0	0	0	6.04E-05

**Exported Risk Results - Golf Course

REC	GRP	NETID	X	Y	SCENARIO	CV	CNS	IMMUN	KIDNEY	GILV	REPRO/DE	RESP	SKIN	EYE	BONE/TEET	ENDO	BLOOD	ODOR	GENERAL	MAXHI
2702	ALL		637884.9	4272457	NonCance	0	0	0	0	0	0	6.07E-05	0	0	0	0	0	0	0	6.07E-05
2703	ALL		637909.9	4272457	NonCance	0	0	0	0	0	0	6.07E-05	0	0	0	0	0	0	0	6.07E-05
2704	ALL		637934.9	4272457	NonCance	0	0	0	0	0	0	6.05E-05	0	0	0	0	0	0	0	6.05E-05
2705	ALL		637959.9	4272457	NonCance	0	0	0	0	0	0	5.96E-05	0	0	0	0	0	0	0	5.96E-05
2706	ALL		637984.9	4272457	NonCance	0	0	0	0	0	0	5.74E-05	0	0	0	0	0	0	0	5.74E-05
2707	ALL		638009.9	4272457	NonCance	0	0	0	0	0	0	5.41E-05	0	0	0	0	0	0	0	5.41E-05
2708	ALL		638034.9	4272457	NonCance	0	0	0	0	0	0	4.99E-05	0	0	0	0	0	0	0	4.99E-05
2709	ALL		637759.9	4272482	NonCance	0	0	0	0	0	0	5.53E-05	0	0	0	0	0	0	0	5.53E-05
2710	ALL		637784.9	4272482	NonCance	0	0	0	0	0	0	5.44E-05	0	0	0	0	0	0	0	5.44E-05
2711	ALL		637809.9	4272482	NonCance	0	0	0	0	0	0	5.46E-05	0	0	0	0	0	0	0	5.46E-05
2712	ALL		637834.9	4272482	NonCance	0	0	0	0	0	0	5.48E-05	0	0	0	0	0	0	0	5.48E-05
2713	ALL		637859.9	4272482	NonCance	0	0	0	0	0	0	5.48E-05	0	0	0	0	0	0	0	5.48E-05
2714	ALL		637884.9	4272482	NonCance	0	0	0	0	0	0	5.47E-05	0	0	0	0	0	0	0	5.47E-05
2715	ALL		637909.9	4272482	NonCance	0	0	0	0	0	0	5.45E-05	0	0	0	0	0	0	0	5.45E-05
2716	ALL		637934.9	4272482	NonCance	0	0	0	0	0	0	5.39E-05	0	0	0	0	0	0	0	5.39E-05
2717	ALL		637959.9	4272482	NonCance	0	0	0	0	0	0	5.28E-05	0	0	0	0	0	0	0	5.28E-05
2718	ALL		637984.9	4272482	NonCance	0	0	0	0	0	0	5.09E-05	0	0	0	0	0	0	0	5.09E-05
2719	ALL		638009.9	4272482	NonCance	0	0	0	0	0	0	4.83E-05	0	0	0	0	0	0	0	4.83E-05
2720	ALL		638034.9	4272482	NonCance	0	0	0	0	0	0	4.54E-05	0	0	0	0	0	0	0	4.54E-05
2721	ALL		637759.9	4272507	NonCance	0	0	0	0	0	0	5.19E-05	0	0	0	0	0	0	0	5.19E-05
2722	ALL		637784.9	4272507	NonCance	0	0	0	0	0	0	5.06E-05	0	0	0	0	0	0	0	5.06E-05
2723	ALL		637809.9	4272507	NonCance	0	0	0	0	0	0	5.07E-05	0	0	0	0	0	0	0	5.07E-05
2724	ALL		637834.9	4272507	NonCance	0	0	0	0	0	0	5.08E-05	0	0	0	0	0	0	0	5.08E-05
2725	ALL		637859.9	4272507	NonCance	0	0	0	0	0	0	5.05E-05	0	0	0	0	0	0	0	5.05E-05
2726	ALL		637884.9	4272507	NonCance	0	0	0	0	0	0	5.02E-05	0	0	0	0	0	0	0	5.02E-05
2727	ALL		637909.9	4272507	NonCance	0	0	0	0	0	0	4.97E-05	0	0	0	0	0	0	0	4.97E-05
2728	ALL		637934.9	4272507	NonCance	0	0	0	0	0	0	4.89E-05	0	0	0	0	0	0	0	4.89E-05
2729	ALL		637959.9	4272507	NonCance	0	0	0	0	0	0	4.78E-05	0	0	0	0	0	0	0	4.78E-05
2730	ALL		637984.9	4272507	NonCance	0	0	0	0	0	0	4.61E-05	0	0	0	0	0	0	0	4.61E-05
2731	ALL		638009.9	4272507	NonCance	0	0	0	0	0	0	4.41E-05	0	0	0	0	0	0	0	4.41E-05
2732	ALL		638034.9	4272507	NonCance	0	0	0	0	0	0	4.18E-05	0	0	0	0	0	0	0	4.18E-05
2733	ALL		637759.9	4272407	NonCance	0	0	0	0	0	0	7.91E-05	0	0	0	0	0	0	0	7.91E-05
2734	ALL		637784.9	4272407	NonCance	0	0	0	0	0	0	7.94E-05	0	0	0	0	0	0	0	7.94E-05
2735	ALL		637809.9	4272407	NonCance	0	0	0	0	0	0	7.97E-05	0	0	0	0	0	0	0	7.97E-05
2736	ALL		637834.9	4272407	NonCance	0	0	0	0	0	0	8.02E-05	0	0	0	0	0	0	0	8.02E-05
2737	ALL		637859.9	4272407	NonCance	0	0	0	0	0	0	8.08E-05	0	0	0	0	0	0	0	8.08E-05
2738	ALL		637884.9	4272407	NonCance	0	0	0	0	0	0	8.17E-05	0	0	0	0	0	0	0	8.17E-05
2739	ALL		637909.9	4272407	NonCance	0	0	0	0	0	0	8.28E-05	0	0	0	0	0	0	0	8.28E-05
2740	ALL		637934.9	4272407	NonCance	0	0	0	0	0	0	8.42E-05	0	0	0	0	0	0	0	8.42E-05
2741	ALL		637984.9	4272407	NonCance	0	0	0	0	0	0	8.40E-05	0	0	0	0	0	0	0	8.40E-05
2742	ALL		638009.9	4272407	NonCance	0	0	0	0	0	0	7.68E-05	0	0	0	0	0	0	0	7.68E-05
2743	ALL		638034.9	4272407	NonCance	0	0	0	0	0	0	6.45E-05	0	0	0	0	0	0	0	6.45E-05
2744	ALL		637759.9	4272432	NonCance	0	0	0	0	0	0	6.77E-05	0	0	0	0	0	0	0	6.77E-05
2745	ALL		637784.9	4272432	NonCance	0	0	0	0	0	0	6.76E-05	0	0	0	0	0	0	0	6.76E-05
2746	ALL		637809.9	4272432	NonCance	0	0	0	0	0	0	6.78E-05	0	0	0	0	0	0	0	6.78E-05
2747	ALL		637834.9	4272432	NonCance	0	0	0	0	0	0	6.80E-05	0	0	0	0	0	0	0	6.80E-05
2748	ALL		637859.9	4272432	NonCance	0	0	0	0	0	0	6.84E-05	0	0	0	0	0	0	0	6.84E-05
2749	ALL		637884.9	4272432	NonCance	0	0	0	0	0	0	6.89E-05	0	0	0	0	0	0	0	6.89E-05
2750	ALL		637909.9	4272432	NonCance	0	0	0	0	0	0	6.94E-05	0	0	0	0	0	0	0	6.94E-05
2751	ALL		637934.9	4272432	NonCance	0	0	0	0	0	0	6.99E-05	0	0	0	0	0	0	0	6.99E-05
2752	ALL		637969.8	4272291	NonCance	0	0	0	0	0	0	8.29E-05	0	0	0	0	0	0	0	8.29E-05

**Exported Risk Results - Golf Course

REC	GRP	NETID	X	Y	SCENARIO	CV	CNS	IMMUN	KIDNEY	GILV	REPRO/DE	RESP	SKIN	EYE	BONE/TEET	ENDO	BLOOD	ODOR	GENERAL	MAXHI
2753	ALL		637769.8	4272316	NonCance	0	0	0	0	0	0	6.31E-05	0	0	0	0	0	0	0	6.31E-05
2754	ALL		637794.8	4272316	NonCance	0	0	0	0	0	0	6.39E-05	0	0	0	0	0	0	0	6.39E-05
2755	ALL		637819.8	4272316	NonCance	0	0	0	0	0	0	6.47E-05	0	0	0	0	0	0	0	6.47E-05
2756	ALL		637844.8	4272316	NonCance	0	0	0	0	0	0	6.57E-05	0	0	0	0	0	0	0	6.57E-05
2757	ALL		637869.8	4272316	NonCance	0	0	0	0	0	0	6.72E-05	0	0	0	0	0	0	0	6.72E-05
2758	ALL		637894.8	4272316	NonCance	0	0	0	0	0	0	6.94E-05	0	0	0	0	0	0	0	6.94E-05
2759	ALL		637919.8	4272316	NonCance	0	0	0	0	0	0	7.26E-05	0	0	0	0	0	0	0	7.26E-05
2760	ALL		637944.8	4272316	NonCance	0	0	0	0	0	0	7.86E-05	0	0	0	0	0	0	0	7.86E-05
2761	ALL		637969.8	4272316	NonCance	0	0	0	0	0	0	9.18E-05	0	0	0	0	0	0	0	9.18E-05
2762	ALL		637769.8	4272266	NonCance	0	0	0	0	0	0	4.61E-05	0	0	0	0	0	0	0	4.61E-05
2763	ALL		637794.8	4272266	NonCance	0	0	0	0	0	0	4.69E-05	0	0	0	0	0	0	0	4.69E-05
2764	ALL		637819.8	4272266	NonCance	0	0	0	0	0	0	4.79E-05	0	0	0	0	0	0	0	4.79E-05
2765	ALL		637844.8	4272266	NonCance	0	0	0	0	0	0	4.92E-05	0	0	0	0	0	0	0	4.92E-05
2766	ALL		637869.8	4272266	NonCance	0	0	0	0	0	0	5.10E-05	0	0	0	0	0	0	0	5.10E-05
2767	ALL		637894.8	4272266	NonCance	0	0	0	0	0	0	5.35E-05	0	0	0	0	0	0	0	5.35E-05
2768	ALL		637919.8	4272266	NonCance	0	0	0	0	0	0	5.76E-05	0	0	0	0	0	0	0	5.76E-05
2769	ALL		637944.8	4272266	NonCance	0	0	0	0	0	0	6.45E-05	0	0	0	0	0	0	0	6.45E-05
2770	ALL		637969.8	4272266	NonCance	0	0	0	0	0	0	7.94E-05	0	0	0	0	0	0	0	7.94E-05
2771	ALL		637769.8	4272291	NonCance	0	0	0	0	0	0	5.15E-05	0	0	0	0	0	0	0	5.15E-05
2772	ALL		637794.8	4272291	NonCance	0	0	0	0	0	0	5.22E-05	0	0	0	0	0	0	0	5.22E-05
2773	ALL		637819.8	4272291	NonCance	0	0	0	0	0	0	5.31E-05	0	0	0	0	0	0	0	5.31E-05
2774	ALL		637844.8	4272291	NonCance	0	0	0	0	0	0	5.42E-05	0	0	0	0	0	0	0	5.42E-05
2775	ALL		637869.8	4272291	NonCance	0	0	0	0	0	0	5.58E-05	0	0	0	0	0	0	0	5.58E-05
2776	ALL		637894.8	4272291	NonCance	0	0	0	0	0	0	5.82E-05	0	0	0	0	0	0	0	5.82E-05
2777	ALL		637919.8	4272291	NonCance	0	0	0	0	0	0	6.20E-05	0	0	0	0	0	0	0	6.20E-05
2778	ALL		637944.8	4272291	NonCance	0	0	0	0	0	0	6.86E-05	0	0	0	0	0	0	0	6.86E-05
2779	ALL		637958.2	4272342	NonCance	0	0	0	0	0	0	8.00E-05	0	0	0	0	0	0	0	8.00E-05
2780	ALL		637983.2	4272342	NonCance	0	0	0	0	0	0	0.000114	0	0	0	0	0	0	0	0.000114
2781	ALL		638008.6	4272354	NonCance	0	0	0	0	0	0	0.000107	0	0	0	0	0	0	0	0.000107
2782	ALL		638033.6	4272354	NonCance	0	0	0	0	0	0	9.44E-05	0	0	0	0	0	0	0	9.44E-05
2783	ALL		638058.6	4272354	NonCance	0	0	0	0	0	0	6.21E-05	0	0	0	0	0	0	0	6.21E-05
2784	ALL		638083.6	4272354	NonCance	0	0	0	0	0	0	4.93E-05	0	0	0	0	0	0	0	4.93E-05
2785	ALL		638108.6	4272354	NonCance	0	0	0	0	0	0	4.22E-05	0	0	0	0	0	0	0	4.22E-05
2786	ALL		638133.6	4272354	NonCance	0	0	0	0	0	0	3.76E-05	0	0	0	0	0	0	0	3.76E-05
2787	ALL		637958.6	4272379	NonCance	0	0	0	0	0	0	0.000119	0	0	0	0	0	0	0	0.000119
2788	ALL		637983.6	4272379	NonCance	0	0	0	0	0	0	0.000123	0	0	0	0	0	0	0	0.000123
2789	ALL		638008.6	4272379	NonCance	0	0	0	0	0	0	0.000113	0	0	0	0	0	0	0	0.000113
2790	ALL		638033.6	4272379	NonCance	0	0	0	0	0	0	7.94E-05	0	0	0	0	0	0	0	7.94E-05
2791	ALL		638058.6	4272379	NonCance	0	0	0	0	0	0	5.81E-05	0	0	0	0	0	0	0	5.81E-05
2792	ALL		638083.6	4272379	NonCance	0	0	0	0	0	0	4.74E-05	0	0	0	0	0	0	0	4.74E-05
2793	ALL		638108.6	4272379	NonCance	0	0	0	0	0	0	4.10E-05	0	0	0	0	0	0	0	4.10E-05
2794	ALL		638133.6	4272379	NonCance	0	0	0	0	0	0	3.67E-05	0	0	0	0	0	0	0	3.67E-05
2795	ALL		638058.6	4272404	NonCance	0	0	0	0	0	0	5.39E-05	0	0	0	0	0	0	0	5.39E-05
2796	ALL		638083.6	4272404	NonCance	0	0	0	0	0	0	4.54E-05	0	0	0	0	0	0	0	4.54E-05
2797	ALL		638108.6	4272404	NonCance	0	0	0	0	0	0	3.98E-05	0	0	0	0	0	0	0	3.98E-05
2798	ALL		638133.6	4272404	NonCance	0	0	0	0	0	0	3.59E-05	0	0	0	0	0	0	0	3.59E-05
2799	ALL		638058.6	4272429	NonCance	0	0	0	0	0	0	4.97E-05	0	0	0	0	0	0	0	4.97E-05
2800	ALL		638083.6	4272429	NonCance	0	0	0	0	0	0	4.33E-05	0	0	0	0	0	0	0	4.33E-05
2801	ALL		638108.6	4272429	NonCance	0	0	0	0	0	0	3.86E-05	0	0	0	0	0	0	0	3.86E-05
2802	ALL		638133.6	4272429	NonCance	0	0	0	0	0	0	3.50E-05	0	0	0	0	0	0	0	3.50E-05
2803	ALL		637898.4	4272394	NonCance	0	0	0	0	0	0	9.28E-05	0	0	0	0	0	0	0	9.28E-05

**Exported Risk Results - Golf Course

REC	GRP	NETID	X	Y	SCENARIO	CV	CNS	IMMUN	KIDNEY	GILV	REPRO/DE	RESP	SKIN	EYE	BONE/TEET	ENDO	BLOOD	ODOR	GENERAL	MAXHI
2804	ALL		637698.4	4272369	NonCance	0	0	0	0	0	0	0.000123	0	0	0	0	0	0	0	0.000123
2805	ALL		637723.4	4272369	NonCance	0	0	0	0	0	0	0.000121	0	0	0	0	0	0	0	0.000121
2806	ALL		637748.4	4272369	NonCance	0	0	0	0	0	0	0.000125	0	0	0	0	0	0	0	0.000125
2807	ALL		637773.4	4272369	NonCance	0	0	0	0	0	0	0.000126	0	0	0	0	0	0	0	0.000126
2808	ALL		637798.4	4272369	NonCance	0	0	0	0	0	0	0.000128	0	0	0	0	0	0	0	0.000128
2809	ALL		637823.4	4272369	NonCance	0	0	0	0	0	0	0.000127	0	0	0	0	0	0	0	0.000127
2810	ALL		637848.4	4272369	NonCance	0	0	0	0	0	0	0.000129	0	0	0	0	0	0	0	0.000129
2811	ALL		637873.4	4272369	NonCance	0	0	0	0	0	0	0.00013	0	0	0	0	0	0	0	0.00013
2812	ALL		637898.4	4272369	NonCance	0	0	0	0	0	0	0.000132	0	0	0	0	0	0	0	0.000132
2813	ALL		637698.4	4272394	NonCance	0	0	0	0	0	0	8.81E-05	0	0	0	0	0	0	0	8.81E-05
2814	ALL		637723.4	4272394	NonCance	0	0	0	0	0	0	8.76E-05	0	0	0	0	0	0	0	8.76E-05
2815	ALL		637748.4	4272394	NonCance	0	0	0	0	0	0	8.84E-05	0	0	0	0	0	0	0	8.84E-05
2816	ALL		637773.4	4272394	NonCance	0	0	0	0	0	0	8.89E-05	0	0	0	0	0	0	0	8.89E-05
2817	ALL		637798.4	4272394	NonCance	0	0	0	0	0	0	8.95E-05	0	0	0	0	0	0	0	8.95E-05
2818	ALL		637823.4	4272394	NonCance	0	0	0	0	0	0	8.99E-05	0	0	0	0	0	0	0	8.99E-05
2819	ALL		637848.4	4272394	NonCance	0	0	0	0	0	0	9.06E-05	0	0	0	0	0	0	0	9.06E-05
2820	ALL		637873.4	4272394	NonCance	0	0	0	0	0	0	9.15E-05	0	0	0	0	0	0	0	9.15E-05
2821	ALL		637969.1	4272331	NonCance	0	0	0	0	0	0	0.000105	0	0	0	0	0	0	0	0.000105
2822	ALL		637768.7	4272343	NonCance	0	0	0	0	0	0	6.44E-05	0	0	0	0	0	0	0	6.44E-05
2823	ALL		637793.7	4272343	NonCance	0	0	0	0	0	0	6.38E-05	0	0	0	0	0	0	0	6.38E-05
2824	ALL		637818.7	4272343	NonCance	0	0	0	0	0	0	6.59E-05	0	0	0	0	0	0	0	6.59E-05
2825	ALL		637843.7	4272343	NonCance	0	0	0	0	0	0	6.52E-05	0	0	0	0	0	0	0	6.52E-05
2826	ALL		637868.7	4272343	NonCance	0	0	0	0	0	0	6.84E-05	0	0	0	0	0	0	0	6.84E-05
2827	ALL		637893.7	4272343	NonCance	0	0	0	0	0	0	6.81E-05	0	0	0	0	0	0	0	6.81E-05
2828	ALL		637918.7	4272343	NonCance	0	0	0	0	0	0	7.36E-05	0	0	0	0	0	0	0	7.36E-05
2829	ALL		637943.7	4272343	NonCance	0	0	0	0	0	0	7.59E-05	0	0	0	0	0	0	0	7.59E-05
2830	ALL		637968.7	4272343	NonCance	0	0	0	0	0	0	8.89E-05	0	0	0	0	0	0	0	8.89E-05
2831	ALL		637769.1	4272331	NonCance	0	0	0	0	0	0	7.95E-05	0	0	0	0	0	0	0	7.95E-05
2832	ALL		637794.1	4272331	NonCance	0	0	0	0	0	0	8.03E-05	0	0	0	0	0	0	0	8.03E-05
2833	ALL		637819.1	4272331	NonCance	0	0	0	0	0	0	8.09E-05	0	0	0	0	0	0	0	8.09E-05
2834	ALL		637844.1	4272331	NonCance	0	0	0	0	0	0	8.19E-05	0	0	0	0	0	0	0	8.19E-05
2835	ALL		637869.1	4272331	NonCance	0	0	0	0	0	0	8.32E-05	0	0	0	0	0	0	0	8.32E-05
2836	ALL		637894.1	4272331	NonCance	0	0	0	0	0	0	8.52E-05	0	0	0	0	0	0	0	8.52E-05
2837	ALL		637919.1	4272331	NonCance	0	0	0	0	0	0	8.82E-05	0	0	0	0	0	0	0	8.82E-05
2838	ALL		637944.1	4272331	NonCance	0	0	0	0	0	0	9.36E-05	0	0	0	0	0	0	0	9.36E-05
2839	ALL		637959.3	4272432	NonCance	0	0	0	0	0	0	7.00E-05	0	0	0	0	0	0	0	7.00E-05
2840	ALL		637984.3	4272432	NonCance	0	0	0	0	0	0	6.79E-05	0	0	0	0	0	0	0	6.79E-05
2841	ALL		636265.3	4273888	NonCance	0	0	0	0	0	0	4.46E-05	0	0	0	0	0	0	0	4.46E-05
2842	ALL		636290.3	4273888	NonCance	0	0	0	0	0	0	6.27E-05	0	0	0	0	0	0	0	6.27E-05
2843	ALL		636315.3	4273888	NonCance	0	0	0	0	0	0	0.000102	0	0	0	0	0	0	0	0.000102
2844	ALL		636340.3	4273888	NonCance	0	0	0	0	0	0	0.00018	0	0	0	0	0	0	0	0.00018
2845	ALL		636365.3	4273888	NonCance	0	0	0	0	0	0	0.00016	0	0	0	0	0	0	0	0.00016
2846	ALL		636390.3	4273888	NonCance	0	0	0	0	0	0	0.000196	0	0	0	0	0	0	0	0.000196
2847	ALL		636290.3	4273913	NonCance	0	0	0	0	0	0	9.02E-05	0	0	0	0	0	0	0	9.02E-05
2848	ALL		636315.3	4273913	NonCance	0	0	0	0	0	0	0.000165	0	0	0	0	0	0	0	0.000165
2849	ALL		636340.3	4273913	NonCance	0	0	0	0	0	0	0.000173	0	0	0	0	0	0	0	0.000173
2850	ALL		636365.3	4273913	NonCance	0	0	0	0	0	0	0.000191	0	0	0	0	0	0	0	0.000191
2851	ALL		636390.3	4273913	NonCance	0	0	0	0	0	0	0.000313	0	0	0	0	0	0	0	0.000313
2852	ALL		636315.3	4273938	NonCance	0	0	0	0	0	0	0.000123	0	0	0	0	0	0	0	0.000123
2853	ALL		636340.3	4273938	NonCance	0	0	0	0	0	0	0.000356	0	0	0	0	0	0	0	0.000356
2854	ALL		636365.3	4273938	NonCance	0	0	0	0	0	0	0.000252	0	0	0	0	0	0	0	0.000252

**Exported Risk Results - Golf Course

REC	GRP	NETID	X	Y	SCENARIO	CV	CNS	IMMUN	KIDNEY	GILV	REPRO/DE	RESP	SKIN	EYE	BONE/TEET	ENDO	BLOOD	ODOR	GENERAL	MAXHI
2855	ALL		636390.3	4273938	NonCance	0	0	0	0	0	0	0.000198	0	0	0	0	0	0	0	0.000198
2856	ALL		636340.3	4273963	NonCance	0	0	0	0	0	0	0.000202	0	0	0	0	0	0	0	0.000202
2857	ALL		636365.3	4273963	NonCance	0	0	0	0	0	0	0.000172	0	0	0	0	0	0	0	0.000172
2858	ALL		636390.3	4273963	NonCance	0	0	0	0	0	0	0.00015	0	0	0	0	0	0	0	0.00015
2859	ALL		636339.3	4273789	NonCance	0	0	0	0	0	0	4.43E-05	0	0	0	0	0	0	0	4.43E-05
2860	ALL		636364.3	4273789	NonCance	0	0	0	0	0	0	5.23E-05	0	0	0	0	0	0	0	5.23E-05
2861	ALL		636389.3	4273789	NonCance	0	0	0	0	0	0	6.25E-05	0	0	0	0	0	0	0	6.25E-05
2862	ALL		636314.3	4273814	NonCance	0	0	0	0	0	0	4.34E-05	0	0	0	0	0	0	0	4.34E-05
2863	ALL		636339.3	4273814	NonCance	0	0	0	0	0	0	5.24E-05	0	0	0	0	0	0	0	5.24E-05
2864	ALL		636364.3	4273814	NonCance	0	0	0	0	0	0	6.44E-05	0	0	0	0	0	0	0	6.44E-05
2865	ALL		636389.3	4273814	NonCance	0	0	0	0	0	0	8.07E-05	0	0	0	0	0	0	0	8.07E-05
2866	ALL		636289.3	4273839	NonCance	0	0	0	0	0	0	4.18E-05	0	0	0	0	0	0	0	4.18E-05
2867	ALL		636314.3	4273839	NonCance	0	0	0	0	0	0	5.17E-05	0	0	0	0	0	0	0	5.17E-05
2868	ALL		636339.3	4273839	NonCance	0	0	0	0	0	0	6.62E-05	0	0	0	0	0	0	0	6.62E-05
2869	ALL		636364.3	4273839	NonCance	0	0	0	0	0	0	8.66E-05	0	0	0	0	0	0	0	8.66E-05
2870	ALL		636389.3	4273839	NonCance	0	0	0	0	0	0	0.000118	0	0	0	0	0	0	0	0.000118
2871	ALL		636264.3	4273864	NonCance	0	0	0	0	0	0	3.89E-05	0	0	0	0	0	0	0	3.89E-05
2872	ALL		636289.3	4273864	NonCance	0	0	0	0	0	0	4.93E-05	0	0	0	0	0	0	0	4.93E-05
2873	ALL		636314.3	4273864	NonCance	0	0	0	0	0	0	6.67E-05	0	0	0	0	0	0	0	6.67E-05
2874	ALL		636339.3	4273864	NonCance	0	0	0	0	0	0	9.47E-05	0	0	0	0	0	0	0	9.47E-05
2875	ALL		636364.3	4273864	NonCance	0	0	0	0	0	0	0.00014	0	0	0	0	0	0	0	0.00014
2876	ALL		636389.3	4273864	NonCance	0	0	0	0	0	0	0.000183	0	0	0	0	0	0	0	0.000183
2877	ALL		636419.4	4273888	NonCance	0	0	0	0	0	0	0.000382	0	0	0	0	0	0	0	0.000382
2878	ALL		636444.4	4273888	NonCance	0	0	0	0	0	0	0.000272	0	0	0	0	0	0	0	0.000272
2879	ALL		636469.4	4273888	NonCance	0	0	0	0	0	0	0.000216	0	0	0	0	0	0	0	0.000216
2880	ALL		636494.4	4273888	NonCance	0	0	0	0	0	0	0.000181	0	0	0	0	0	0	0	0.000181
2881	ALL		636519.4	4273888	NonCance	0	0	0	0	0	0	0.000157	0	0	0	0	0	0	0	0.000157
2882	ALL		636544.4	4273888	NonCance	0	0	0	0	0	0	0.000139	0	0	0	0	0	0	0	0.000139
2883	ALL		636419.4	4273913	NonCance	0	0	0	0	0	0	0.000225	0	0	0	0	0	0	0	0.000225
2884	ALL		636444.4	4273913	NonCance	0	0	0	0	0	0	0.000187	0	0	0	0	0	0	0	0.000187
2885	ALL		636469.4	4273913	NonCance	0	0	0	0	0	0	0.000162	0	0	0	0	0	0	0	0.000162
2886	ALL		636494.4	4273913	NonCance	0	0	0	0	0	0	0.000143	0	0	0	0	0	0	0	0.000143
2887	ALL		636519.4	4273913	NonCance	0	0	0	0	0	0	0.000129	0	0	0	0	0	0	0	0.000129
2888	ALL		636419.4	4273938	NonCance	0	0	0	0	0	0	0.000163	0	0	0	0	0	0	0	0.000163
2889	ALL		636444.4	4273938	NonCance	0	0	0	0	0	0	0.000145	0	0	0	0	0	0	0	0.000145
2890	ALL		636469.4	4273938	NonCance	0	0	0	0	0	0	0.000131	0	0	0	0	0	0	0	0.000131
2891	ALL		636419.4	4273963	NonCance	0	0	0	0	0	0	0.000131	0	0	0	0	0	0	0	0.000131
2892	ALL		636444.4	4273963	NonCance	0	0	0	0	0	0	0.00012	0	0	0	0	0	0	0	0.00012
2893	ALL		636420.6	4273789	NonCance	0	0	0	0	0	0	8.02E-05	0	0	0	0	0	0	0	8.02E-05
2894	ALL		636445.6	4273789	NonCance	0	0	0	0	0	0	0.0001	0	0	0	0	0	0	0	0.0001
2895	ALL		636470.6	4273789	NonCance	0	0	0	0	0	0	0.000132	0	0	0	0	0	0	0	0.000132
2896	ALL		636420.6	4273814	NonCance	0	0	0	0	0	0	0.000113	0	0	0	0	0	0	0	0.000113
2897	ALL		636445.6	4273814	NonCance	0	0	0	0	0	0	0.00016	0	0	0	0	0	0	0	0.00016
2898	ALL		636470.6	4273814	NonCance	0	0	0	0	0	0	0.000207	0	0	0	0	0	0	0	0.000207
2899	ALL		636495.6	4273814	NonCance	0	0	0	0	0	0	0.000206	0	0	0	0	0	0	0	0.000206
2900	ALL		636420.6	4273839	NonCance	0	0	0	0	0	0	0.00021	0	0	0	0	0	0	0	0.00021
2901	ALL		636445.6	4273839	NonCance	0	0	0	0	0	0	0.000186	0	0	0	0	0	0	0	0.000186
2902	ALL		636470.6	4273839	NonCance	0	0	0	0	0	0	0.000357	0	0	0	0	0	0	0	0.000357
2903	ALL		636495.6	4273839	NonCance	0	0	0	0	0	0	0.000415	0	0	0	0	0	0	0	0.000415
2904	ALL		636520.6	4273839	NonCance	0	0	0	0	0	0	0.000289	0	0	0	0	0	0	0	0.000289
2905	ALL		636420.6	4273864	NonCance	0	0	0	0	0	0	0.000217	0	0	0	0	0	0	0	0.000217

**Exported Risk Results - Golf Course

REC	GRP	NETID	X	Y	SCENARIO	CV	CNS	IMMUN	KIDNEY	GILV	REPRO/DE	RESP	SKIN	EYE	BONE/TEET	ENDO	BLOOD	ODOR	GENERAL	MAXHI
2906	ALL		636445.6	4273864	NonCance	0	0	0	0	0	0	0.000319	0	0	0	0	0	0	0	0.000319
2907	ALL		636470.6	4273864	NonCance	0	0	0	0	0	0	0.000323	0	0	0	0	0	0	0	0.000323
2908	ALL		636495.6	4273864	NonCance	0	0	0	0	0	0	0.000244	0	0	0	0	0	0	0	0.000244
2909	ALL		636520.6	4273864	NonCance	0	0	0	0	0	0	0.000199	0	0	0	0	0	0	0	0.000199
2910	ALL		636545.6	4273864	NonCance	0	0	0	0	0	0	0.000169	0	0	0	0	0	0	0	0.000169
2911	ALL		636458	4273751	NonCance	0	0	0	0	0	0	7.15E-05	0	0	0	0	0	0	0	7.15E-05
2912	ALL		636483	4273751	NonCance	0	0	0	0	0	0	8.50E-05	0	0	0	0	0	0	0	8.50E-05
2913	ALL		636508	4273751	NonCance	0	0	0	0	0	0	0.000104	0	0	0	0	0	0	0	0.000104
2914	ALL		636533	4273751	NonCance	0	0	0	0	0	0	0.000135	0	0	0	0	0	0	0	0.000135
2915	ALL		636558	4273751	NonCance	0	0	0	0	0	0	0.000198	0	0	0	0	0	0	0	0.000198
2916	ALL		636583	4273751	NonCance	0	0	0	0	0	0	0.000175	0	0	0	0	0	0	0	0.000175
2917	ALL		636483	4273776	NonCance	0	0	0	0	0	0	0.00012	0	0	0	0	0	0	0	0.00012
2918	ALL		636508	4273776	NonCance	0	0	0	0	0	0	0.000166	0	0	0	0	0	0	0	0.000166
2919	ALL		636533	4273776	NonCance	0	0	0	0	0	0	0.000208	0	0	0	0	0	0	0	0.000208
2920	ALL		636558	4273776	NonCance	0	0	0	0	0	0	0.000199	0	0	0	0	0	0	0	0.000199
2921	ALL		636583	4273776	NonCance	0	0	0	0	0	0	0.00024	0	0	0	0	0	0	0	0.00024
2922	ALL		636508	4273801	NonCance	0	0	0	0	0	0	0.000192	0	0	0	0	0	0	0	0.000192
2923	ALL		636533	4273801	NonCance	0	0	0	0	0	0	0.000213	0	0	0	0	0	0	0	0.000213
2924	ALL		636558	4273801	NonCance	0	0	0	0	0	0	0.000412	0	0	0	0	0	0	0	0.000412
2925	ALL		636583	4273801	NonCance	0	0	0	0	0	0	0.000289	0	0	0	0	0	0	0	0.000289
2926	ALL		636533	4273826	NonCance	0	0	0	0	0	0	0.000324	0	0	0	0	0	0	0	0.000324
2927	ALL		636558	4273826	NonCance	0	0	0	0	0	0	0.000245	0	0	0	0	0	0	0	0.000245
2928	ALL		636583	4273826	NonCance	0	0	0	0	0	0	0.0002	0	0	0	0	0	0	0	0.0002
2929	ALL		636532.1	4273652	NonCance	0	0	0	0	0	0	5.24E-05	0	0	0	0	0	0	0	5.24E-05
2930	ALL		636557.1	4273652	NonCance	0	0	0	0	0	0	5.77E-05	0	0	0	0	0	0	0	5.77E-05
2931	ALL		636582.1	4273652	NonCance	0	0	0	0	0	0	6.43E-05	0	0	0	0	0	0	0	6.43E-05
2932	ALL		636507.1	4273677	NonCance	0	0	0	0	0	0	5.42E-05	0	0	0	0	0	0	0	5.42E-05
2933	ALL		636532.1	4273677	NonCance	0	0	0	0	0	0	6.04E-05	0	0	0	0	0	0	0	6.04E-05
2934	ALL		636557.1	4273677	NonCance	0	0	0	0	0	0	6.81E-05	0	0	0	0	0	0	0	6.81E-05
2935	ALL		636582.1	4273677	NonCance	0	0	0	0	0	0	7.80E-05	0	0	0	0	0	0	0	7.80E-05
2936	ALL		636482.1	4273702	NonCance	0	0	0	0	0	0	5.63E-05	0	0	0	0	0	0	0	5.63E-05
2937	ALL		636507.1	4273702	NonCance	0	0	0	0	0	0	6.35E-05	0	0	0	0	0	0	0	6.35E-05
2938	ALL		636532.1	4273702	NonCance	0	0	0	0	0	0	7.26E-05	0	0	0	0	0	0	0	7.26E-05
2939	ALL		636557.1	4273702	NonCance	0	0	0	0	0	0	8.47E-05	0	0	0	0	0	0	0	8.47E-05
2940	ALL		636582.1	4273702	NonCance	0	0	0	0	0	0	0.000102	0	0	0	0	0	0	0	0.000102
2941	ALL		636457.1	4273727	NonCance	0	0	0	0	0	0	5.87E-05	0	0	0	0	0	0	0	5.87E-05
2942	ALL		636482.1	4273727	NonCance	0	0	0	0	0	0	6.72E-05	0	0	0	0	0	0	0	6.72E-05
2943	ALL		636507.1	4273727	NonCance	0	0	0	0	0	0	7.82E-05	0	0	0	0	0	0	0	7.82E-05
2944	ALL		636532.1	4273727	NonCance	0	0	0	0	0	0	9.33E-05	0	0	0	0	0	0	0	9.33E-05
2945	ALL		636557.1	4273727	NonCance	0	0	0	0	0	0	0.000116	0	0	0	0	0	0	0	0.000116
2946	ALL		636582.1	4273727	NonCance	0	0	0	0	0	0	0.000156	0	0	0	0	0	0	0	0.000156
2947	ALL		636612.1	4273752	NonCance	0	0	0	0	0	0	0.000273	0	0	0	0	0	0	0	0.000273
2948	ALL		636637.1	4273752	NonCance	0	0	0	0	0	0	0.000419	0	0	0	0	0	0	0	0.000419
2949	ALL		636662.1	4273752	NonCance	0	0	0	0	0	0	0.000293	0	0	0	0	0	0	0	0.000293
2950	ALL		636687.1	4273752	NonCance	0	0	0	0	0	0	0.000229	0	0	0	0	0	0	0	0.000229
2951	ALL		636712.1	4273752	NonCance	0	0	0	0	0	0	0.000191	0	0	0	0	0	0	0	0.000191
2952	ALL		636737.1	4273752	NonCance	0	0	0	0	0	0	0.000165	0	0	0	0	0	0	0	0.000165
2953	ALL		636612.1	4273777	NonCance	0	0	0	0	0	0	0.000329	0	0	0	0	0	0	0	0.000329
2954	ALL		636637.1	4273777	NonCance	0	0	0	0	0	0	0.000249	0	0	0	0	0	0	0	0.000249
2955	ALL		636662.1	4273777	NonCance	0	0	0	0	0	0	0.000203	0	0	0	0	0	0	0	0.000203
2956	ALL		636687.1	4273777	NonCance	0	0	0	0	0	0	0.000173	0	0	0	0	0	0	0	0.000173

**Exported Risk Results - Golf Course

REC	GRP	NETID	X	Y	SCENARIO	CV	CNS	IMMUN	KIDNEY	GILV	REPRO/DE	RESP	SKIN	EYE	BONE/TEET	ENDO	BLOOD	ODOR	GENERAL	MAXHI
2957	ALL		636712.1	4273777	NonCance	0	0	0	0	0	0	0.000152	0	0	0	0	0	0	0	0.000152
2958	ALL		636612.1	4273802	NonCance	0	0	0	0	0	0	0.000217	0	0	0	0	0	0	0	0.000217
2959	ALL		636637.1	4273802	NonCance	0	0	0	0	0	0	0.000183	0	0	0	0	0	0	0	0.000183
2960	ALL		636662.1	4273802	NonCance	0	0	0	0	0	0	0.000159	0	0	0	0	0	0	0	0.000159
2961	ALL		636612.1	4273827	NonCance	0	0	0	0	0	0	0.000166	0	0	0	0	0	0	0	0.000166
2962	ALL		636637.1	4273827	NonCance	0	0	0	0	0	0	0.000146	0	0	0	0	0	0	0	0.000146
2963	ALL		636613.3	4273653	NonCance	0	0	0	0	0	0	7.55E-05	0	0	0	0	0	0	0	7.55E-05
2964	ALL		636638.3	4273653	NonCance	0	0	0	0	0	0	8.78E-05	0	0	0	0	0	0	0	8.78E-05
2965	ALL		636663.3	4273653	NonCance	0	0	0	0	0	0	0.000105	0	0	0	0	0	0	0	0.000105
2966	ALL		636613.3	4273678	NonCance	0	0	0	0	0	0	9.69E-05	0	0	0	0	0	0	0	9.69E-05
2967	ALL		636638.3	4273678	NonCance	0	0	0	0	0	0	0.00012	0	0	0	0	0	0	0	0.00012
2968	ALL		636663.3	4273678	NonCance	0	0	0	0	0	0	0.000162	0	0	0	0	0	0	0	0.000162
2969	ALL		636688.3	4273678	NonCance	0	0	0	0	0	0	0.0002	0	0	0	0	0	0	0	0.0002
2970	ALL		636613.3	4273703	NonCance	0	0	0	0	0	0	0.000141	0	0	0	0	0	0	0	0.000141
2971	ALL		636638.3	4273703	NonCance	0	0	0	0	0	0	0.00021	0	0	0	0	0	0	0	0.00021
2972	ALL		636663.3	4273703	NonCance	0	0	0	0	0	0	0.000264	0	0	0	0	0	0	0	0.000264
2973	ALL		636688.3	4273703	NonCance	0	0	0	0	0	0	0.000213	0	0	0	0	0	0	0	0.000213
2974	ALL		636713.3	4273703	NonCance	0	0	0	0	0	0	0.000443	0	0	0	0	0	0	0	0.000443
2975	ALL		636613.3	4273728	NonCance	0	0	0	0	0	0	0.000163	0	0	0	0	0	0	0	0.000163
2976	ALL		636638.3	4273728	NonCance	0	0	0	0	0	0	0.000151	0	0	0	0	0	0	0	0.000151
2977	ALL		636663.3	4273728	NonCance	0	0	0	0	0	0	0.00037	0	0	0	0	0	0	0	0.00037
2978	ALL		636688.3	4273728	NonCance	0	0	0	0	0	0	0.000344	0	0	0	0	0	0	0	0.000344
2979	ALL		636713.3	4273728	NonCance	0	0	0	0	0	0	0.000257	0	0	0	0	0	0	0	0.000257
2980	ALL		636738.3	4273728	NonCance	0	0	0	0	0	0	0.000209	0	0	0	0	0	0	0	0.000209
2981	ALL		636672.9	4273630	NonCance	0	0	0	0	0	0	8.78E-05	0	0	0	0	0	0	0	8.78E-05
2982	ALL		636697.9	4273630	NonCance	0	0	0	0	0	0	0.000105	0	0	0	0	0	0	0	0.000105
2983	ALL		636722.9	4273630	NonCance	0	0	0	0	0	0	0.000133	0	0	0	0	0	0	0	0.000133
2984	ALL		636747.9	4273630	NonCance	0	0	0	0	0	0	0.000186	0	0	0	0	0	0	0	0.000186
2985	ALL		636772.9	4273630	NonCance	0	0	0	0	0	0	0.000173	0	0	0	0	0	0	0	0.000173
2986	ALL		636797.9	4273630	NonCance	0	0	0	0	0	0	0.000158	0	0	0	0	0	0	0	0.000158
2987	ALL		636697.9	4273655	NonCance	0	0	0	0	0	0	0.00016	0	0	0	0	0	0	0	0.00016
2988	ALL		636722.9	4273655	NonCance	0	0	0	0	0	0	0.000256	0	0	0	0	0	0	0	0.000256
2989	ALL		636747.9	4273655	NonCance	0	0	0	0	0	0	0.00021	0	0	0	0	0	0	0	0.00021
2990	ALL		636772.9	4273655	NonCance	0	0	0	0	0	0	0.000356	0	0	0	0	0	0	0	0.000356
2991	ALL		636797.9	4273655	NonCance	0	0	0	0	0	0	0.000384	0	0	0	0	0	0	0	0.000384
2992	ALL		636722.9	4273680	NonCance	0	0	0	0	0	0	0.000239	0	0	0	0	0	0	0	0.000239
2993	ALL		636747.9	4273680	NonCance	0	0	0	0	0	0	0.000455	0	0	0	0	0	0	0	0.000455
2994	ALL		636772.9	4273680	NonCance	0	0	0	0	0	0	0.000309	0	0	0	0	0	0	0	0.000309
2995	ALL		636797.9	4273680	NonCance	0	0	0	0	0	0	0.000239	0	0	0	0	0	0	0	0.000239
2996	ALL		636747.9	4273705	NonCance	0	0	0	0	0	0	0.000261	0	0	0	0	0	0	0	0.000261
2997	ALL		636772.9	4273705	NonCance	0	0	0	0	0	0	0.000211	0	0	0	0	0	0	0	0.000211
2998	ALL		636797.9	4273705	NonCance	0	0	0	0	0	0	0.000179	0	0	0	0	0	0	0	0.000179
2999	ALL		636986.8	4273522	NonCance	0	0	0	0	0	0	0.000356	0	0	0	0	0	0	0	0.000356
3000	ALL		637011.8	4273522	NonCance	0	0	0	0	0	0	0.000393	0	0	0	0	0	0	0	0.000393
3001	ALL		637036.8	4273522	NonCance	0	0	0	0	0	0	0.000283	0	0	0	0	0	0	0	0.000283
3002	ALL		636961.8	4273547	NonCance	0	0	0	0	0	0	0.000316	0	0	0	0	0	0	0	0.000316
3003	ALL		636986.8	4273547	NonCance	0	0	0	0	0	0	0.000316	0	0	0	0	0	0	0	0.000316
3004	ALL		637011.8	4273547	NonCance	0	0	0	0	0	0	0.000244	0	0	0	0	0	0	0	0.000244
3005	ALL		637036.8	4273547	NonCance	0	0	0	0	0	0	0.000202	0	0	0	0	0	0	0	0.000202
3006	ALL		636936.8	4273572	NonCance	0	0	0	0	0	0	0.000359	0	0	0	0	0	0	0	0.000359
3007	ALL		636961.8	4273572	NonCance	0	0	0	0	0	0	0.000267	0	0	0	0	0	0	0	0.000267

**Exported Risk Results - Golf Course

REC	GRP	NETID	X	Y	SCENARIO	CV	CNS	IMMUN	KIDNEY	GILV	REPRO/DE	RESP	SKIN	EYE	BONE/TEET	ENDO	BLOOD	ODOR	GENERAL	MAXHI
3008	ALL		636986.8	4273572	NonCance	0	0	0	0	0	0	0.000215	0	0	0	0	0	0	0	0.000215
3009	ALL		637011.8	4273572	NonCance	0	0	0	0	0	0	0.000183	0	0	0	0	0	0	0	0.000183
3010	ALL		637036.8	4273572	NonCance	0	0	0	0	0	0	0.00016	0	0	0	0	0	0	0	0.00016
3011	ALL		636911.8	4273597	NonCance	0	0	0	0	0	0	0.000295	0	0	0	0	0	0	0	0.000295
3012	ALL		636936.8	4273597	NonCance	0	0	0	0	0	0	0.000232	0	0	0	0	0	0	0	0.000232
3013	ALL		636961.8	4273597	NonCance	0	0	0	0	0	0	0.000193	0	0	0	0	0	0	0	0.000193
3014	ALL		636986.8	4273597	NonCance	0	0	0	0	0	0	0.000167	0	0	0	0	0	0	0	0.000167
3015	ALL		637011.8	4273597	NonCance	0	0	0	0	0	0	0.000148	0	0	0	0	0	0	0	0.000148
3016	ALL		637036.8	4273597	NonCance	0	0	0	0	0	0	0.000134	0	0	0	0	0	0	0	0.000134
3017	ALL		636827	4273631	NonCance	0	0	0	0	0	0	0.000461	0	0	0	0	0	0	0	0.000461
3018	ALL		636852	4273631	NonCance	0	0	0	0	0	0	0.000313	0	0	0	0	0	0	0	0.000313
3019	ALL		636877	4273631	NonCance	0	0	0	0	0	0	0.000242	0	0	0	0	0	0	0	0.000242
3020	ALL		636902	4273631	NonCance	0	0	0	0	0	0	0.0002	0	0	0	0	0	0	0	0.0002
3021	ALL		636927	4273631	NonCance	0	0	0	0	0	0	0.000172	0	0	0	0	0	0	0	0.000172
3022	ALL		636952	4273631	NonCance	0	0	0	0	0	0	0.000151	0	0	0	0	0	0	0	0.000151
3023	ALL		636827	4273656	NonCance	0	0	0	0	0	0	0.000264	0	0	0	0	0	0	0	0.000264
3024	ALL		636852	4273656	NonCance	0	0	0	0	0	0	0.000213	0	0	0	0	0	0	0	0.000213
3025	ALL		636877	4273656	NonCance	0	0	0	0	0	0	0.000181	0	0	0	0	0	0	0	0.000181
3026	ALL		636902	4273656	NonCance	0	0	0	0	0	0	0.000158	0	0	0	0	0	0	0	0.000158
3027	ALL		636927	4273656	NonCance	0	0	0	0	0	0	0.000141	0	0	0	0	0	0	0	0.000141
3028	ALL		636827	4273681	NonCance	0	0	0	0	0	0	0.000191	0	0	0	0	0	0	0	0.000191
3029	ALL		636852	4273681	NonCance	0	0	0	0	0	0	0.000165	0	0	0	0	0	0	0	0.000165
3030	ALL		636877	4273681	NonCance	0	0	0	0	0	0	0.000147	0	0	0	0	0	0	0	0.000147
3031	ALL		636827	4273706	NonCance	0	0	0	0	0	0	0.000153	0	0	0	0	0	0	0	0.000153
3032	ALL		636852	4273706	NonCance	0	0	0	0	0	0	0.000137	0	0	0	0	0	0	0	0.000137
3033	ALL		637068.1	4273523	NonCance	0	0	0	0	0	0	0.000214	0	0	0	0	0	0	0	0.000214
3034	ALL		637093.1	4273523	NonCance	0	0	0	0	0	0	0.000182	0	0	0	0	0	0	0	0.000182
3035	ALL		637118.1	4273523	NonCance	0	0	0	0	0	0	0.000159	0	0	0	0	0	0	0	0.000159
3036	ALL		637068.1	4273548	NonCance	0	0	0	0	0	0	0.000167	0	0	0	0	0	0	0	0.000167
3037	ALL		637093.1	4273548	NonCance	0	0	0	0	0	0	0.000148	0	0	0	0	0	0	0	0.000148
3038	ALL		637118.1	4273548	NonCance	0	0	0	0	0	0	0.000134	0	0	0	0	0	0	0	0.000134
3039	ALL		637143.1	4273548	NonCance	0	0	0	0	0	0	0.000122	0	0	0	0	0	0	0	0.000122
3040	ALL		637068.1	4273573	NonCance	0	0	0	0	0	0	0.000138	0	0	0	0	0	0	0	0.000138
3041	ALL		637093.1	4273573	NonCance	0	0	0	0	0	0	0.000126	0	0	0	0	0	0	0	0.000126
3042	ALL		637118.1	4273573	NonCance	0	0	0	0	0	0	0.000116	0	0	0	0	0	0	0	0.000116
3043	ALL		637143.1	4273573	NonCance	0	0	0	0	0	0	0.000108	0	0	0	0	0	0	0	0.000108
3044	ALL		637168.1	4273573	NonCance	0	0	0	0	0	0	0.0001	0	0	0	0	0	0	0	0.0001
3045	ALL		636828.2	4273607	NonCance	0	0	0	0	0	0	0.000201	0	0	0	0	0	0	0	0.000201
3046	ALL		636853.2	4273607	NonCance	0	0	0	0	0	0	0.000235	0	0	0	0	0	0	0	0.000235
3047	ALL		636878.2	4273607	NonCance	0	0	0	0	0	0	0.000372	0	0	0	0	0	0	0	0.000372
3048	ALL		636903.2	4273607	NonCance	0	0	0	0	0	0	0.000272	0	0	0	0	0	0	0	0.000272
3049	ALL		636928.2	4273607	NonCance	0	0	0	0	0	0	0.000219	0	0	0	0	0	0	0	0.000219
3050	ALL		636953.2	4273607	NonCance	0	0	0	0	0	0	0.000185	0	0	0	0	0	0	0	0.000185
3051	ALL		636572	4273858	NonCance	0	0	0	0	0	0	0.000155	0	0	0	0	0	0	0	0.000155
3052	ALL		636597	4273858	NonCance	0	0	0	0	0	0	0.000138	0	0	0	0	0	0	0	0.000138
3053	ALL		636396.1	4273760	NonCance	0	0	0	0	0	0	5.26E-05	0	0	0	0	0	0	0	5.26E-05
3054	ALL		636421.1	4273760	NonCance	0	0	0	0	0	0	6.11E-05	0	0	0	0	0	0	0	6.11E-05
3055	ALL		636613.2	4273623	NonCance	0	0	0	0	0	0	6.12E-05	0	0	0	0	0	0	0	6.12E-05
3056	ALL		636638.2	4273623	NonCance	0	0	0	0	0	0	6.82E-05	0	0	0	0	0	0	0	6.82E-05
3057	ALL		636897.5	4273508	NonCance	0	0	0	0	0	0	0.00011	0	0	0	0	0	0	0	0.00011
3058	ALL		636922.5	4273508	NonCance	0	0	0	0	0	0	0.000138	0	0	0	0	0	0	0	0.000138

**Exported Risk Results - Golf Course

REC	GRP	NETID	X	Y	SCENARIO	CV	CNS	IMMUN	KIDNEY	GILV	REPRO/DE	RESP	SKIN	EYE	BONE/TEET	ENDO	BLOOD	ODOR	GENERAL	MAXHI
3059	ALL		636947.5	4273508	NonCance	0	0	0	0	0	0	0.000194	0	0	0	0	0	0	0	0.000194
3060	ALL		636972.5	4273508	NonCance	0	0	0	0	0	0	0.000177	0	0	0	0	0	0	0	0.000177
3061	ALL		636997.5	4273508	NonCance	0	0	0	0	0	0	0.000276	0	0	0	0	0	0	0	0.000276
3062	ALL		637022.5	4273508	NonCance	0	0	0	0	0	0	0.000355	0	0	0	0	0	0	0	0.000355
3063	ALL		636922.5	4273533	NonCance	0	0	0	0	0	0	0.000207	0	0	0	0	0	0	0	0.000207
3064	ALL		636947.5	4273533	NonCance	0	0	0	0	0	0	0.00021	0	0	0	0	0	0	0	0.00021
3065	ALL		636972.5	4273533	NonCance	0	0	0	0	0	0	0.000348	0	0	0	0	0	0	0	0.000348
3066	ALL		636971.6	4273408	NonCance	0	0	0	0	0	0	7.10E-05	0	0	0	0	0	0	0	7.10E-05
3067	ALL		636996.6	4273408	NonCance	0	0	0	0	0	0	7.88E-05	0	0	0	0	0	0	0	7.88E-05
3068	ALL		637021.6	4273408	NonCance	0	0	0	0	0	0	8.92E-05	0	0	0	0	0	0	0	8.92E-05
3069	ALL		636946.6	4273433	NonCance	0	0	0	0	0	0	7.47E-05	0	0	0	0	0	0	0	7.47E-05
3070	ALL		636971.6	4273433	NonCance	0	0	0	0	0	0	8.39E-05	0	0	0	0	0	0	0	8.39E-05
3071	ALL		636996.6	4273433	NonCance	0	0	0	0	0	0	9.67E-05	0	0	0	0	0	0	0	9.67E-05
3072	ALL		637021.6	4273433	NonCance	0	0	0	0	0	0	0.000116	0	0	0	0	0	0	0	0.000116
3073	ALL		636921.6	4273458	NonCance	0	0	0	0	0	0	7.92E-05	0	0	0	0	0	0	0	7.92E-05
3074	ALL		636946.6	4273458	NonCance	0	0	0	0	0	0	9.04E-05	0	0	0	0	0	0	0	9.04E-05
3075	ALL		636971.6	4273458	NonCance	0	0	0	0	0	0	0.000107	0	0	0	0	0	0	0	0.000107
3076	ALL		636996.6	4273458	NonCance	0	0	0	0	0	0	0.000132	0	0	0	0	0	0	0	0.000132
3077	ALL		637021.6	4273458	NonCance	0	0	0	0	0	0	0.00018	0	0	0	0	0	0	0	0.00018
3078	ALL		636896.6	4273483	NonCance	0	0	0	0	0	0	8.49E-05	0	0	0	0	0	0	0	8.49E-05
3079	ALL		636921.6	4273483	NonCance	0	0	0	0	0	0	9.88E-05	0	0	0	0	0	0	0	9.88E-05
3080	ALL		636946.6	4273483	NonCance	0	0	0	0	0	0	0.00012	0	0	0	0	0	0	0	0.00012
3081	ALL		636971.6	4273483	NonCance	0	0	0	0	0	0	0.000156	0	0	0	0	0	0	0	0.000156
3082	ALL		636996.6	4273483	NonCance	0	0	0	0	0	0	0.000239	0	0	0	0	0	0	0	0.000239
3083	ALL		637021.6	4273483	NonCance	0	0	0	0	0	0	0.000219	0	0	0	0	0	0	0	0.000219
3084	ALL		637052.8	4273409	NonCance	0	0	0	0	0	0	0.00011	0	0	0	0	0	0	0	0.00011
3085	ALL		637077.8	4273409	NonCance	0	0	0	0	0	0	0.000136	0	0	0	0	0	0	0	0.000136
3086	ALL		637102.8	4273409	NonCance	0	0	0	0	0	0	0.000186	0	0	0	0	0	0	0	0.000186
3087	ALL		637052.8	4273434	NonCance	0	0	0	0	0	0	0.000161	0	0	0	0	0	0	0	0.000161
3088	ALL		637077.8	4273434	NonCance	0	0	0	0	0	0	0.00025	0	0	0	0	0	0	0	0.00025
3089	ALL		637102.8	4273434	NonCance	0	0	0	0	0	0	0.000201	0	0	0	0	0	0	0	0.000201
3090	ALL		637127.8	4273434	NonCance	0	0	0	0	0	0	0.000268	0	0	0	0	0	0	0	0.000268
3091	ALL		637052.8	4273459	NonCance	0	0	0	0	0	0	0.000186	0	0	0	0	0	0	0	0.000186
3092	ALL		637077.8	4273459	NonCance	0	0	0	0	0	0	0.000223	0	0	0	0	0	0	0	0.000223
3093	ALL		637102.8	4273459	NonCance	0	0	0	0	0	0	0.000315	0	0	0	0	0	0	0	0.000315
3094	ALL		637127.8	4273459	NonCance	0	0	0	0	0	0	0.000322	0	0	0	0	0	0	0	0.000322
3095	ALL		637152.8	4273459	NonCance	0	0	0	0	0	0	0.000248	0	0	0	0	0	0	0	0.000248
3096	ALL		637052.8	4273484	NonCance	0	0	0	0	0	0	0.00023	0	0	0	0	0	0	0	0.00023
3097	ALL		637077.8	4273484	NonCance	0	0	0	0	0	0	0.000366	0	0	0	0	0	0	0	0.000366
3098	ALL		637102.8	4273484	NonCance	0	0	0	0	0	0	0.000271	0	0	0	0	0	0	0	0.000271
3099	ALL		637127.8	4273484	NonCance	0	0	0	0	0	0	0.000218	0	0	0	0	0	0	0	0.000218
3100	ALL		637152.8	4273484	NonCance	0	0	0	0	0	0	0.000185	0	0	0	0	0	0	0	0.000185
3101	ALL		637177.8	4273484	NonCance	0	0	0	0	0	0	0.000162	0	0	0	0	0	0	0	0.000162
3102	ALL		637090.2	4273371	NonCance	0	0	0	0	0	0	9.49E-05	0	0	0	0	0	0	0	9.49E-05
3103	ALL		637115.2	4273371	NonCance	0	0	0	0	0	0	0.000112	0	0	0	0	0	0	0	0.000112
3104	ALL		637140.2	4273371	NonCance	0	0	0	0	0	0	0.000139	0	0	0	0	0	0	0	0.000139
3105	ALL		637165.2	4273371	NonCance	0	0	0	0	0	0	0.00019	0	0	0	0	0	0	0	0.00019
3106	ALL		637190.2	4273371	NonCance	0	0	0	0	0	0	0.000237	0	0	0	0	0	0	0	0.000237
3107	ALL		637215.2	4273371	NonCance	0	0	0	0	0	0	0.000218	0	0	0	0	0	0	0	0.000218
3108	ALL		637115.2	4273396	NonCance	0	0	0	0	0	0	0.000164	0	0	0	0	0	0	0	0.000164
3109	ALL		637140.2	4273396	NonCance	0	0	0	0	0	0	0.000255	0	0	0	0	0	0	0	0.000255

**Exported Risk Results - Golf Course

REC	GRP	NETID	X	Y	SCENARIO	CV	CNS	IMMUN	KIDNEY	GILV	REPRO/DE	RESP	SKIN	EYE	BONE/TEET	ENDO	BLOOD	ODOR	GENERAL	MAXHI
3110	ALL		637165.2	4273396	NonCance	0	0	0	0	0	0	0.000227	0	0	0	0	0	0	0	0.000227
3111	ALL		637190.2	4273396	NonCance	0	0	0	0	0	0	0.000224	0	0	0	0	0	0	0	0.000224
3112	ALL		637215.2	4273396	NonCance	0	0	0	0	0	0	0.000398	0	0	0	0	0	0	0	0.000398
3113	ALL		637140.2	4273421	NonCance	0	0	0	0	0	0	0.000265	0	0	0	0	0	0	0	0.000265
3114	ALL		637165.2	4273421	NonCance	0	0	0	0	0	0	0.000336	0	0	0	0	0	0	0	0.000336
3115	ALL		637190.2	4273421	NonCance	0	0	0	0	0	0	0.00032	0	0	0	0	0	0	0	0.00032
3116	ALL		637215.2	4273421	NonCance	0	0	0	0	0	0	0.000248	0	0	0	0	0	0	0	0.000248
3117	ALL		637165.2	4273446	NonCance	0	0	0	0	0	0	0.00027	0	0	0	0	0	0	0	0.00027
3118	ALL		637190.2	4273446	NonCance	0	0	0	0	0	0	0.000219	0	0	0	0	0	0	0	0.000219
3119	ALL		637215.2	4273446	NonCance	0	0	0	0	0	0	0.000185	0	0	0	0	0	0	0	0.000185
3120	ALL		637164.3	4273272	NonCance	0	0	0	0	0	0	7.21E-05	0	0	0	0	0	0	0	7.21E-05
3121	ALL		637189.3	4273272	NonCance	0	0	0	0	0	0	7.82E-05	0	0	0	0	0	0	0	7.82E-05
3122	ALL		637214.3	4273272	NonCance	0	0	0	0	0	0	8.60E-05	0	0	0	0	0	0	0	8.60E-05
3123	ALL		637139.3	4273297	NonCance	0	0	0	0	0	0	7.36E-05	0	0	0	0	0	0	0	7.36E-05
3124	ALL		637164.3	4273297	NonCance	0	0	0	0	0	0	8.05E-05	0	0	0	0	0	0	0	8.05E-05
3125	ALL		637189.3	4273297	NonCance	0	0	0	0	0	0	8.95E-05	0	0	0	0	0	0	0	8.95E-05
3126	ALL		637214.3	4273297	NonCance	0	0	0	0	0	0	0.000102	0	0	0	0	0	0	0	0.000102
3127	ALL		637114.3	4273322	NonCance	0	0	0	0	0	0	7.59E-05	0	0	0	0	0	0	0	7.59E-05
3128	ALL		637139.3	4273322	NonCance	0	0	0	0	0	0	8.39E-05	0	0	0	0	0	0	0	8.39E-05
3129	ALL		637164.3	4273322	NonCance	0	0	0	0	0	0	9.48E-05	0	0	0	0	0	0	0	9.48E-05
3130	ALL		637189.3	4273322	NonCance	0	0	0	0	0	0	0.00011	0	0	0	0	0	0	0	0.00011
3131	ALL		637214.3	4273322	NonCance	0	0	0	0	0	0	0.000134	0	0	0	0	0	0	0	0.000134
3132	ALL		637089.3	4273347	NonCance	0	0	0	0	0	0	7.91E-05	0	0	0	0	0	0	0	7.91E-05
3133	ALL		637114.3	4273347	NonCance	0	0	0	0	0	0	8.87E-05	0	0	0	0	0	0	0	8.87E-05
3134	ALL		637139.3	4273347	NonCance	0	0	0	0	0	0	0.000102	0	0	0	0	0	0	0	0.000102
3135	ALL		637164.3	4273347	NonCance	0	0	0	0	0	0	0.000122	0	0	0	0	0	0	0	0.000122
3136	ALL		637189.3	4273347	NonCance	0	0	0	0	0	0	0.000156	0	0	0	0	0	0	0	0.000156
3137	ALL		637214.3	4273347	NonCance	0	0	0	0	0	0	0.000229	0	0	0	0	0	0	0	0.000229
3138	ALL		637244.4	4273371	NonCance	0	0	0	0	0	0	0.00048	0	0	0	0	0	0	0	0.00048
3139	ALL		637269.4	4273371	NonCance	0	0	0	0	0	0	0.000325	0	0	0	0	0	0	0	0.000325
3140	ALL		637294.4	4273371	NonCance	0	0	0	0	0	0	0.000251	0	0	0	0	0	0	0	0.000251
3141	ALL		637319.4	4273371	NonCance	0	0	0	0	0	0	0.000207	0	0	0	0	0	0	0	0.000207
3142	ALL		637344.4	4273371	NonCance	0	0	0	0	0	0	0.000178	0	0	0	0	0	0	0	0.000178
3143	ALL		637369.4	4273371	NonCance	0	0	0	0	0	0	0.000156	0	0	0	0	0	0	0	0.000156
3144	ALL		637244.4	4273396	NonCance	0	0	0	0	0	0	0.000273	0	0	0	0	0	0	0	0.000273
3145	ALL		637269.4	4273396	NonCance	0	0	0	0	0	0	0.000221	0	0	0	0	0	0	0	0.000221
3146	ALL		637294.4	4273396	NonCance	0	0	0	0	0	0	0.000187	0	0	0	0	0	0	0	0.000187
3147	ALL		637319.4	4273396	NonCance	0	0	0	0	0	0	0.000164	0	0	0	0	0	0	0	0.000164
3148	ALL		637344.4	4273396	NonCance	0	0	0	0	0	0	0.000146	0	0	0	0	0	0	0	0.000146
3149	ALL		637244.4	4273421	NonCance	0	0	0	0	0	0	0.000198	0	0	0	0	0	0	0	0.000198
3150	ALL		637269.4	4273421	NonCance	0	0	0	0	0	0	0.000171	0	0	0	0	0	0	0	0.000171
3151	ALL		637294.4	4273421	NonCance	0	0	0	0	0	0	0.000152	0	0	0	0	0	0	0	0.000152
3152	ALL		637244.4	4273446	NonCance	0	0	0	0	0	0	0.000158	0	0	0	0	0	0	0	0.000158
3153	ALL		637269.4	4273446	NonCance	0	0	0	0	0	0	0.000142	0	0	0	0	0	0	0	0.000142
3154	ALL		637245.6	4273272	NonCance	0	0	0	0	0	0	9.98E-05	0	0	0	0	0	0	0	9.98E-05
3155	ALL		637270.6	4273272	NonCance	0	0	0	0	0	0	0.000116	0	0	0	0	0	0	0	0.000116
3156	ALL		637295.6	4273272	NonCance	0	0	0	0	0	0	0.000141	0	0	0	0	0	0	0	0.000141
3157	ALL		637245.6	4273297	NonCance	0	0	0	0	0	0	0.000127	0	0	0	0	0	0	0	0.000127
3158	ALL		637270.6	4273297	NonCance	0	0	0	0	0	0	0.000162	0	0	0	0	0	0	0	0.000162
3159	ALL		637295.6	4273297	NonCance	0	0	0	0	0	0	0.000241	0	0	0	0	0	0	0	0.000241
3160	ALL		637320.6	4273297	NonCance	0	0	0	0	0	0	0.000213	0	0	0	0	0	0	0	0.000213

**Exported Risk Results - Golf Course

REC	GRP	NETID	X	Y	SCENARIO	CV	CNS	IMMUN	KIDNEY	GILV	REPRO/DE	RESP	SKIN	EYE	BONE/TEET	ENDO	BLOOD	ODOR	GENERAL	MAXHI
3161	ALL		637245.6	4273322	NonCance	0	0	0	0	0	0	0.000199	0	0	0	0	0	0	0	0.000199
3162	ALL		637270.6	4273322	NonCance	0	0	0	0	0	0	0.000182	0	0	0	0	0	0	0	0.000182
3163	ALL		637295.6	4273322	NonCance	0	0	0	0	0	0	0.000248	0	0	0	0	0	0	0	0.000248
3164	ALL		637320.6	4273322	NonCance	0	0	0	0	0	0	0.000341	0	0	0	0	0	0	0	0.000341
3165	ALL		637345.6	4273322	NonCance	0	0	0	0	0	0	0.000338	0	0	0	0	0	0	0	0.000338
3166	ALL		637245.6	4273347	NonCance	0	0	0	0	0	0	0.000207	0	0	0	0	0	0	0	0.000207
3167	ALL		637270.6	4273347	NonCance	0	0	0	0	0	0	0.000258	0	0	0	0	0	0	0	0.000258
3168	ALL		637295.6	4273347	NonCance	0	0	0	0	0	0	0.000387	0	0	0	0	0	0	0	0.000387
3169	ALL		637320.6	4273347	NonCance	0	0	0	0	0	0	0.000283	0	0	0	0	0	0	0	0.000283
3170	ALL		637345.6	4273347	NonCance	0	0	0	0	0	0	0.000227	0	0	0	0	0	0	0	0.000227
3171	ALL		637370.6	4273347	NonCance	0	0	0	0	0	0	0.000191	0	0	0	0	0	0	0	0.000191
3172	ALL		637305.1	4273250	NonCance	0	0	0	0	0	0	0.000118	0	0	0	0	0	0	0	0.000118
3173	ALL		637330.1	4273250	NonCance	0	0	0	0	0	0	0.000142	0	0	0	0	0	0	0	0.000142
3174	ALL		637355.1	4273250	NonCance	0	0	0	0	0	0	0.000186	0	0	0	0	0	0	0	0.000186
3175	ALL		637380.1	4273250	NonCance	0	0	0	0	0	0	0.000228	0	0	0	0	0	0	0	0.000228
3176	ALL		637405.1	4273250	NonCance	0	0	0	0	0	0	0.000222	0	0	0	0	0	0	0	0.000222
3177	ALL		637430.1	4273250	NonCance	0	0	0	0	0	0	0.000353	0	0	0	0	0	0	0	0.000353
3178	ALL		637330.1	4273275	NonCance	0	0	0	0	0	0	0.000237	0	0	0	0	0	0	0	0.000237
3179	ALL		637355.1	4273275	NonCance	0	0	0	0	0	0	0.000205	0	0	0	0	0	0	0	0.000205
3180	ALL		637380.1	4273275	NonCance	0	0	0	0	0	0	0.000237	0	0	0	0	0	0	0	0.000237
3181	ALL		637405.1	4273275	NonCance	0	0	0	0	0	0	0.000438	0	0	0	0	0	0	0	0.000438
3182	ALL		637430.1	4273275	NonCance	0	0	0	0	0	0	0.000308	0	0	0	0	0	0	0	0.000308
3183	ALL		637355.1	4273300	NonCance	0	0	0	0	0	0	0.000236	0	0	0	0	0	0	0	0.000236
3184	ALL		637380.1	4273300	NonCance	0	0	0	0	0	0	0.000345	0	0	0	0	0	0	0	0.000345
3185	ALL		637405.1	4273300	NonCance	0	0	0	0	0	0	0.000262	0	0	0	0	0	0	0	0.000262
3186	ALL		637430.1	4273300	NonCance	0	0	0	0	0	0	0.000214	0	0	0	0	0	0	0	0.000214
3187	ALL		637380.1	4273325	NonCance	0	0	0	0	0	0	0.00023	0	0	0	0	0	0	0	0.00023
3188	ALL		637405.1	4273325	NonCance	0	0	0	0	0	0	0.000193	0	0	0	0	0	0	0	0.000193
3189	ALL		637430.1	4273325	NonCance	0	0	0	0	0	0	0.000167	0	0	0	0	0	0	0	0.000167
3190	ALL		637379.2	4273151	NonCance	0	0	0	0	0	0	0.000113	0	0	0	0	0	0	0	0.000113
3191	ALL		637404.2	4273151	NonCance	0	0	0	0	0	0	0.000124	0	0	0	0	0	0	0	0.000124
3192	ALL		637429.2	4273151	NonCance	0	0	0	0	0	0	0.000139	0	0	0	0	0	0	0	0.000139
3193	ALL		637354.2	4273176	NonCance	0	0	0	0	0	0	0.000102	0	0	0	0	0	0	0	0.000102
3194	ALL		637379.2	4273176	NonCance	0	0	0	0	0	0	0.000112	0	0	0	0	0	0	0	0.000112
3195	ALL		637404.2	4273176	NonCance	0	0	0	0	0	0	0.000125	0	0	0	0	0	0	0	0.000125
3196	ALL		637429.2	4273176	NonCance	0	0	0	0	0	0	0.000144	0	0	0	0	0	0	0	0.000144
3197	ALL		637329.2	4273201	NonCance	0	0	0	0	0	0	9.83E-05	0	0	0	0	0	0	0	9.83E-05
3198	ALL		637354.2	4273201	NonCance	0	0	0	0	0	0	0.000109	0	0	0	0	0	0	0	0.000109
3199	ALL		637379.2	4273201	NonCance	0	0	0	0	0	0	0.000124	0	0	0	0	0	0	0	0.000124
3200	ALL		637404.2	4273201	NonCance	0	0	0	0	0	0	0.000147	0	0	0	0	0	0	0	0.000147
3201	ALL		637429.2	4273201	NonCance	0	0	0	0	0	0	0.000186	0	0	0	0	0	0	0	0.000186
3202	ALL		637304.2	4273226	NonCance	0	0	0	0	0	0	9.87E-05	0	0	0	0	0	0	0	9.87E-05
3203	ALL		637329.2	4273226	NonCance	0	0	0	0	0	0	0.000112	0	0	0	0	0	0	0	0.000112
3204	ALL		637354.2	4273226	NonCance	0	0	0	0	0	0	0.00013	0	0	0	0	0	0	0	0.00013
3205	ALL		637379.2	4273226	NonCance	0	0	0	0	0	0	0.000161	0	0	0	0	0	0	0	0.000161
3206	ALL		637404.2	4273226	NonCance	0	0	0	0	0	0	0.000222	0	0	0	0	0	0	0	0.000222
3207	ALL		637429.2	4273226	NonCance	0	0	0	0	0	0	0.000199	0	0	0	0	0	0	0	0.000199
3208	ALL		637459.3	4273251	NonCance	0	0	0	0	0	0	0.000351	0	0	0	0	0	0	0	0.000351
3209	ALL		637484.3	4273251	NonCance	0	0	0	0	0	0	0.000264	0	0	0	0	0	0	0	0.000264
3210	ALL		637509.3	4273251	NonCance	0	0	0	0	0	0	0.000211	0	0	0	0	0	0	0	0.000211
3211	ALL		637534.3	4273251	NonCance	0	0	0	0	0	0	0.000171	0	0	0	0	0	0	0	0.000171

**Exported Risk Results - Golf Course

REC	GRP	NETID	X	Y	SCENARIO	CV	CNS	IMMUN	KIDNEY	GILV	REPRO/DE	RESP	SKIN	EYE	BONE/TEET	ENDO	BLOOD	ODOR	GENERAL	MAXHI
3212	ALL		637559.3	4273251	NonCance	0	0	0	0	0	0	0.000138	0	0	0	0	0	0	0	0.000138
3213	ALL		637584.3	4273251	NonCance	0	0	0	0	0	0	0.000109	0	0	0	0	0	0	0	0.000109
3214	ALL		637459.3	4273276	NonCance	0	0	0	0	0	0	0.000231	0	0	0	0	0	0	0	0.000231
3215	ALL		637484.3	4273276	NonCance	0	0	0	0	0	0	0.000192	0	0	0	0	0	0	0	0.000192
3216	ALL		637509.3	4273276	NonCance	0	0	0	0	0	0	0.000162	0	0	0	0	0	0	0	0.000162
3217	ALL		637534.3	4273276	NonCance	0	0	0	0	0	0	0.000136	0	0	0	0	0	0	0	0.000136
3218	ALL		637559.3	4273276	NonCance	0	0	0	0	0	0	0.000114	0	0	0	0	0	0	0	0.000114
3219	ALL		637459.3	4273301	NonCance	0	0	0	0	0	0	0.000176	0	0	0	0	0	0	0	0.000176
3220	ALL		637484.3	4273301	NonCance	0	0	0	0	0	0	0.000152	0	0	0	0	0	0	0	0.000152
3221	ALL		637509.3	4273301	NonCance	0	0	0	0	0	0	0.000132	0	0	0	0	0	0	0	0.000132
3222	ALL		637459.3	4273326	NonCance	0	0	0	0	0	0	0.000143	0	0	0	0	0	0	0	0.000143
3223	ALL		637484.3	4273326	NonCance	0	0	0	0	0	0	0.000127	0	0	0	0	0	0	0	0.000127
3224	ALL		637460.5	4273152	NonCance	0	0	0	0	0	0	0.000164	0	0	0	0	0	0	0	0.000164
3225	ALL		637485.5	4273152	NonCance	0	0	0	0	0	0	0.000195	0	0	0	0	0	0	0	0.000195
3226	ALL		637510.5	4273152	NonCance	0	0	0	0	0	0	0.000244	0	0	0	0	0	0	0	0.000244
3227	ALL		637460.5	4273177	NonCance	0	0	0	0	0	0	0.000184	0	0	0	0	0	0	0	0.000184
3228	ALL		637485.5	4273177	NonCance	0	0	0	0	0	0	0.000251	0	0	0	0	0	0	0	0.000251
3229	ALL		637510.5	4273177	NonCance	0	0	0	0	0	0	0.000232	0	0	0	0	0	0	0	0.000232
3230	ALL		637535.5	4273177	NonCance	0	0	0	0	0	0	0.00025	0	0	0	0	0	0	0	0.00025
3231	ALL		637460.5	4273202	NonCance	0	0	0	0	0	0	0.00025	0	0	0	0	0	0	0	0.00025
3232	ALL		637485.5	4273202	NonCance	0	0	0	0	0	0	0.00024	0	0	0	0	0	0	0	0.00024
3233	ALL		637510.5	4273202	NonCance	0	0	0	0	0	0	0.000242	0	0	0	0	0	0	0	0.000242
3234	ALL		637535.5	4273202	NonCance	0	0	0	0	0	0	0.000361	0	0	0	0	0	0	0	0.000361
3235	ALL		637560.5	4273202	NonCance	0	0	0	0	0	0	0.000244	0	0	0	0	0	0	0	0.000244
3236	ALL		637460.5	4273227	NonCance	0	0	0	0	0	0	0.000386	0	0	0	0	0	0	0	0.000386
3237	ALL		637485.5	4273227	NonCance	0	0	0	0	0	0	0.000425	0	0	0	0	0	0	0	0.000425
3238	ALL		637510.5	4273227	NonCance	0	0	0	0	0	0	0.000299	0	0	0	0	0	0	0	0.000299
3239	ALL		637535.5	4273227	NonCance	0	0	0	0	0	0	0.000227	0	0	0	0	0	0	0	0.000227
3240	ALL		637560.5	4273227	NonCance	0	0	0	0	0	0	0.000172	0	0	0	0	0	0	0	0.000172
3241	ALL		637585.5	4273227	NonCance	0	0	0	0	0	0	0.000126	0	0	0	0	0	0	0	0.000126
3242	ALL		637204.3	4273478	NonCance	0	0	0	0	0	0	0.00015	0	0	0	0	0	0	0	0.00015
3243	ALL		637229.3	4273478	NonCance	0	0	0	0	0	0	0.000135	0	0	0	0	0	0	0	0.000135
3244	ALL		637028.4	4273380	NonCance	0	0	0	0	0	0	7.52E-05	0	0	0	0	0	0	0	7.52E-05
3245	ALL		637053.4	4273380	NonCance	0	0	0	0	0	0	8.39E-05	0	0	0	0	0	0	0	8.39E-05
3246	ALL		637245.4	4273243	NonCance	0	0	0	0	0	0	8.44E-05	0	0	0	0	0	0	0	8.44E-05
3247	ALL		637270.4	4273243	NonCance	0	0	0	0	0	0	9.30E-05	0	0	0	0	0	0	0	9.30E-05
3248	ALL		636046.6	4272991	NonCance	0	0	0	0	0	0	2.66E-05	0	0	0	0	0	0	0	2.66E-05
3249	ALL		636071.6	4272991	NonCance	0	0	0	0	0	0	2.73E-05	0	0	0	0	0	0	0	2.73E-05
3250	ALL		636096.6	4272991	NonCance	0	0	0	0	0	0	2.80E-05	0	0	0	0	0	0	0	2.80E-05
3251	ALL		636121.6	4272991	NonCance	0	0	0	0	0	0	2.88E-05	0	0	0	0	0	0	0	2.88E-05
3252	ALL		636146.6	4272991	NonCance	0	0	0	0	0	0	2.95E-05	0	0	0	0	0	0	0	2.95E-05
3253	ALL		636171.6	4272991	NonCance	0	0	0	0	0	0	3.03E-05	0	0	0	0	0	0	0	3.03E-05
3254	ALL		636196.6	4272991	NonCance	0	0	0	0	0	0	3.12E-05	0	0	0	0	0	0	0	3.12E-05
3255	ALL		636221.6	4272991	NonCance	0	0	0	0	0	0	3.21E-05	0	0	0	0	0	0	0	3.21E-05
3256	ALL		636046.6	4273016	NonCance	0	0	0	0	0	0	3.50E-05	0	0	0	0	0	0	0	3.50E-05
3257	ALL		636071.6	4273016	NonCance	0	0	0	0	0	0	3.63E-05	0	0	0	0	0	0	0	3.63E-05
3258	ALL		636096.6	4273016	NonCance	0	0	0	0	0	0	3.76E-05	0	0	0	0	0	0	0	3.76E-05
3259	ALL		636121.6	4273016	NonCance	0	0	0	0	0	0	3.90E-05	0	0	0	0	0	0	0	3.90E-05
3260	ALL		636146.6	4273016	NonCance	0	0	0	0	0	0	4.04E-05	0	0	0	0	0	0	0	4.04E-05
3261	ALL		636171.6	4273016	NonCance	0	0	0	0	0	0	4.21E-05	0	0	0	0	0	0	0	4.21E-05
3262	ALL		636196.6	4273016	NonCance	0	0	0	0	0	0	4.39E-05	0	0	0	0	0	0	0	4.39E-05

**Exported Risk Results - Golf Course

REC	GRP	NETID	X	Y	SCENARIO	CV	CNS	IMMUN	KIDNEY	GILV	REPRO/DE	RESP	SKIN	EYE	BONE/TEET	ENDO	BLOOD	ODOR	GENERAL	MAXHI
3263	ALL		636221.6	4273016	NonCance	0	0	0	0	0	0	4.59E-05	0	0	0	0	0	0	0	4.59E-05
3264	ALL		635797.7	4273147	NonCance	0	0	0	0	0	0	5.93E-05	0	0	0	0	0	0	0	5.93E-05
3265	ALL		635472.7	4273172	NonCance	0	0	0	0	0	0	1.05E-05	0	0	0	0	0	0	0	1.05E-05
3266	ALL		635497.7	4273172	NonCance	0	0	0	0	0	0	1.24E-05	0	0	0	0	0	0	0	1.24E-05
3267	ALL		635522.7	4273172	NonCance	0	0	0	0	0	0	1.61E-05	0	0	0	0	0	0	0	1.61E-05
3268	ALL		635547.7	4273172	NonCance	0	0	0	0	0	0	2.61E-05	0	0	0	0	0	0	0	2.61E-05
3269	ALL		635572.7	4273172	NonCance	0	0	0	0	0	0	3.77E-05	0	0	0	0	0	0	0	3.77E-05
3270	ALL		635597.7	4273172	NonCance	0	0	0	0	0	0	3.90E-05	0	0	0	0	0	0	0	3.90E-05
3271	ALL		635622.7	4273172	NonCance	0	0	0	0	0	0	5.32E-05	0	0	0	0	0	0	0	5.32E-05
3272	ALL		635647.7	4273172	NonCance	0	0	0	0	0	0	8.00E-05	0	0	0	0	0	0	0	8.00E-05
3273	ALL		635672.7	4273172	NonCance	0	0	0	0	0	0	9.23E-05	0	0	0	0	0	0	0	9.23E-05
3274	ALL		635697.7	4273172	NonCance	0	0	0	0	0	0	7.59E-05	0	0	0	0	0	0	0	7.59E-05
3275	ALL		635722.7	4273172	NonCance	0	0	0	0	0	0	6.48E-05	0	0	0	0	0	0	0	6.48E-05
3276	ALL		635747.7	4273172	NonCance	0	0	0	0	0	0	5.68E-05	0	0	0	0	0	0	0	5.68E-05
3277	ALL		635772.7	4273172	NonCance	0	0	0	0	0	0	5.10E-05	0	0	0	0	0	0	0	5.10E-05
3278	ALL		635797.7	4273172	NonCance	0	0	0	0	0	0	4.67E-05	0	0	0	0	0	0	0	4.67E-05
3279	ALL		635472.7	4273197	NonCance	0	0	0	0	0	0	1.11E-05	0	0	0	0	0	0	0	1.11E-05
3280	ALL		635497.7	4273197	NonCance	0	0	0	0	0	0	1.35E-05	0	0	0	0	0	0	0	1.35E-05
3281	ALL		635522.7	4273197	NonCance	0	0	0	0	0	0	1.91E-05	0	0	0	0	0	0	0	1.91E-05
3282	ALL		635547.7	4273197	NonCance	0	0	0	0	0	0	2.55E-05	0	0	0	0	0	0	0	2.55E-05
3283	ALL		635572.7	4273197	NonCance	0	0	0	0	0	0	3.75E-05	0	0	0	0	0	0	0	3.75E-05
3284	ALL		635597.7	4273197	NonCance	0	0	0	0	0	0	6.90E-05	0	0	0	0	0	0	0	6.90E-05
3285	ALL		635622.7	4273197	NonCance	0	0	0	0	0	0	8.40E-05	0	0	0	0	0	0	0	8.40E-05
3286	ALL		635647.7	4273197	NonCance	0	0	0	0	0	0	7.04E-05	0	0	0	0	0	0	0	7.04E-05
3287	ALL		635672.7	4273197	NonCance	0	0	0	0	0	0	6.12E-05	0	0	0	0	0	0	0	6.12E-05
3288	ALL		635697.7	4273197	NonCance	0	0	0	0	0	0	5.43E-05	0	0	0	0	0	0	0	5.43E-05
3289	ALL		635722.7	4273197	NonCance	0	0	0	0	0	0	4.90E-05	0	0	0	0	0	0	0	4.90E-05
3290	ALL		635747.7	4273197	NonCance	0	0	0	0	0	0	4.49E-05	0	0	0	0	0	0	0	4.49E-05
3291	ALL		635772.7	4273197	NonCance	0	0	0	0	0	0	4.16E-05	0	0	0	0	0	0	0	4.16E-05
3292	ALL		635797.7	4273197	NonCance	0	0	0	0	0	0	3.92E-05	0	0	0	0	0	0	0	3.92E-05
3293	ALL		635472.7	4273222	NonCance	0	0	0	0	0	0	1.18E-05	0	0	0	0	0	0	0	1.18E-05
3294	ALL		635497.7	4273222	NonCance	0	0	0	0	0	0	1.48E-05	0	0	0	0	0	0	0	1.48E-05
3295	ALL		635522.7	4273222	NonCance	0	0	0	0	0	0	2.17E-05	0	0	0	0	0	0	0	2.17E-05
3296	ALL		635547.7	4273222	NonCance	0	0	0	0	0	0	4.23E-05	0	0	0	0	0	0	0	4.23E-05
3297	ALL		635572.7	4273222	NonCance	0	0	0	0	0	0	6.51E-05	0	0	0	0	0	0	0	6.51E-05
3298	ALL		635597.7	4273222	NonCance	0	0	0	0	0	0	6.22E-05	0	0	0	0	0	0	0	6.22E-05
3299	ALL		635622.7	4273222	NonCance	0	0	0	0	0	0	5.61E-05	0	0	0	0	0	0	0	5.61E-05
3300	ALL		635647.7	4273222	NonCance	0	0	0	0	0	0	5.09E-05	0	0	0	0	0	0	0	5.09E-05
3301	ALL		635672.7	4273222	NonCance	0	0	0	0	0	0	4.66E-05	0	0	0	0	0	0	0	4.66E-05
3302	ALL		635697.7	4273222	NonCance	0	0	0	0	0	0	4.30E-05	0	0	0	0	0	0	0	4.30E-05
3303	ALL		635722.7	4273222	NonCance	0	0	0	0	0	0	4.01E-05	0	0	0	0	0	0	0	4.01E-05
3304	ALL		635747.7	4273222	NonCance	0	0	0	0	0	0	3.77E-05	0	0	0	0	0	0	0	3.77E-05
3305	ALL		635772.7	4273222	NonCance	0	0	0	0	0	0	3.57E-05	0	0	0	0	0	0	0	3.57E-05
3306	ALL		635797.7	4273222	NonCance	0	0	0	0	0	0	3.42E-05	0	0	0	0	0	0	0	3.42E-05
3307	ALL		635472.7	4273247	NonCance	0	0	0	0	0	0	1.24E-05	0	0	0	0	0	0	0	1.24E-05
3308	ALL		635497.7	4273247	NonCance	0	0	0	0	0	0	1.56E-05	0	0	0	0	0	0	0	1.56E-05
3309	ALL		635522.7	4273247	NonCance	0	0	0	0	0	0	2.16E-05	0	0	0	0	0	0	0	2.16E-05
3310	ALL		635547.7	4273247	NonCance	0	0	0	0	0	0	3.17E-05	0	0	0	0	0	0	0	3.17E-05
3311	ALL		635572.7	4273247	NonCance	0	0	0	0	0	0	4.13E-05	0	0	0	0	0	0	0	4.13E-05
3312	ALL		635597.7	4273247	NonCance	0	0	0	0	0	0	4.38E-05	0	0	0	0	0	0	0	4.38E-05
3313	ALL		635622.7	4273247	NonCance	0	0	0	0	0	0	4.24E-05	0	0	0	0	0	0	0	4.24E-05

**Exported Risk Results - Golf Course

REC	GRP	NETID	X	Y	SCENARIO	CV	CNS	IMMUN	KIDNEY	GILV	REPRO/DE	RESP	SKIN	EYE	BONE/TEET	ENDO	BLOOD	ODOR	GENERAL	MAXHI
3314	ALL		635647.7	4273247	NonCance	0	0	0	0	0	0	4.02E-05	0	0	0	0	0	0	0	4.02E-05
3315	ALL		635672.7	4273247	NonCance	0	0	0	0	0	0	3.81E-05	0	0	0	0	0	0	0	3.81E-05
3316	ALL		635697.7	4273247	NonCance	0	0	0	0	0	0	3.61E-05	0	0	0	0	0	0	0	3.61E-05
3317	ALL		635722.7	4273247	NonCance	0	0	0	0	0	0	3.43E-05	0	0	0	0	0	0	0	3.43E-05
3318	ALL		635747.7	4273247	NonCance	0	0	0	0	0	0	3.28E-05	0	0	0	0	0	0	0	3.28E-05
3319	ALL		635772.7	4273247	NonCance	0	0	0	0	0	0	3.16E-05	0	0	0	0	0	0	0	3.16E-05
3320	ALL		635797.7	4273247	NonCance	0	0	0	0	0	0	3.06E-05	0	0	0	0	0	0	0	3.06E-05
3321	ALL		635472.7	4273272	NonCance	0	0	0	0	0	0	1.28E-05	0	0	0	0	0	0	0	1.28E-05
3322	ALL		635497.7	4273272	NonCance	0	0	0	0	0	0	1.57E-05	0	0	0	0	0	0	0	1.57E-05
3323	ALL		635522.7	4273272	NonCance	0	0	0	0	0	0	2.01E-05	0	0	0	0	0	0	0	2.01E-05
3324	ALL		635547.7	4273272	NonCance	0	0	0	0	0	0	2.58E-05	0	0	0	0	0	0	0	2.58E-05
3325	ALL		635572.7	4273272	NonCance	0	0	0	0	0	0	3.10E-05	0	0	0	0	0	0	0	3.10E-05
3326	ALL		635597.7	4273272	NonCance	0	0	0	0	0	0	3.39E-05	0	0	0	0	0	0	0	3.39E-05
3327	ALL		635622.7	4273272	NonCance	0	0	0	0	0	0	3.43E-05	0	0	0	0	0	0	0	3.43E-05
3328	ALL		635647.7	4273272	NonCance	0	0	0	0	0	0	3.35E-05	0	0	0	0	0	0	0	3.35E-05
3329	ALL		635672.7	4273272	NonCance	0	0	0	0	0	0	3.25E-05	0	0	0	0	0	0	0	3.25E-05
3330	ALL		635697.7	4273272	NonCance	0	0	0	0	0	0	3.13E-05	0	0	0	0	0	0	0	3.13E-05
3331	ALL		635722.7	4273272	NonCance	0	0	0	0	0	0	3.03E-05	0	0	0	0	0	0	0	3.03E-05
3332	ALL		635747.7	4273272	NonCance	0	0	0	0	0	0	2.93E-05	0	0	0	0	0	0	0	2.93E-05
3333	ALL		635772.7	4273272	NonCance	0	0	0	0	0	0	2.85E-05	0	0	0	0	0	0	0	2.85E-05
3334	ALL		635797.7	4273272	NonCance	0	0	0	0	0	0	2.78E-05	0	0	0	0	0	0	0	2.78E-05
3335	ALL		635472.7	4273122	NonCance	0	0	0	0	0	0	9.51E-06	0	0	0	0	0	0	0	9.51E-06
3336	ALL		635497.7	4273122	NonCance	0	0	0	0	0	0	1.06E-05	0	0	0	0	0	0	0	1.06E-05
3337	ALL		635472.7	4273297	NonCance	0	0	0	0	0	0	1.30E-05	0	0	0	0	0	0	0	1.30E-05
3338	ALL		635497.7	4273297	NonCance	0	0	0	0	0	0	1.54E-05	0	0	0	0	0	0	0	1.54E-05
3339	ALL		635522.7	4273297	NonCance	0	0	0	0	0	0	1.86E-05	0	0	0	0	0	0	0	1.86E-05
3340	ALL		635522.7	4273122	NonCance	0	0	0	0	0	0	1.23E-05	0	0	0	0	0	0	0	1.23E-05
3341	ALL		635547.7	4273297	NonCance	0	0	0	0	0	0	2.22E-05	0	0	0	0	0	0	0	2.22E-05
3342	ALL		635572.7	4273297	NonCance	0	0	0	0	0	0	2.55E-05	0	0	0	0	0	0	0	2.55E-05
3343	ALL		635597.7	4273297	NonCance	0	0	0	0	0	0	2.79E-05	0	0	0	0	0	0	0	2.79E-05
3344	ALL		635622.7	4273297	NonCance	0	0	0	0	0	0	2.89E-05	0	0	0	0	0	0	0	2.89E-05
3345	ALL		635647.7	4273297	NonCance	0	0	0	0	0	0	2.89E-05	0	0	0	0	0	0	0	2.89E-05
3346	ALL		635672.7	4273297	NonCance	0	0	0	0	0	0	2.85E-05	0	0	0	0	0	0	0	2.85E-05
3347	ALL		635697.7	4273297	NonCance	0	0	0	0	0	0	2.79E-05	0	0	0	0	0	0	0	2.79E-05
3348	ALL		635722.7	4273297	NonCance	0	0	0	0	0	0	2.72E-05	0	0	0	0	0	0	0	2.72E-05
3349	ALL		635747.7	4273297	NonCance	0	0	0	0	0	0	2.66E-05	0	0	0	0	0	0	0	2.66E-05
3350	ALL		635772.7	4273297	NonCance	0	0	0	0	0	0	2.61E-05	0	0	0	0	0	0	0	2.61E-05
3351	ALL		635547.7	4273122	NonCance	0	0	0	0	0	0	1.49E-05	0	0	0	0	0	0	0	1.49E-05
3352	ALL		635797.7	4273297	NonCance	0	0	0	0	0	0	2.57E-05	0	0	0	0	0	0	0	2.57E-05
3353	ALL		635572.7	4273122	NonCance	0	0	0	0	0	0	1.89E-05	0	0	0	0	0	0	0	1.89E-05
3354	ALL		635597.7	4273122	NonCance	0	0	0	0	0	0	2.41E-05	0	0	0	0	0	0	0	2.41E-05
3355	ALL		635622.7	4273122	NonCance	0	0	0	0	0	0	3.04E-05	0	0	0	0	0	0	0	3.04E-05
3356	ALL		635647.7	4273122	NonCance	0	0	0	0	0	0	3.87E-05	0	0	0	0	0	0	0	3.87E-05
3357	ALL		635672.7	4273122	NonCance	0	0	0	0	0	0	5.14E-05	0	0	0	0	0	0	0	5.14E-05
3358	ALL		635697.7	4273122	NonCance	0	0	0	0	0	0	5.48E-05	0	0	0	0	0	0	0	5.48E-05
3359	ALL		635722.7	4273122	NonCance	0	0	0	0	0	0	4.79E-05	0	0	0	0	0	0	0	4.79E-05
3360	ALL		635472.7	4273147	NonCance	0	0	0	0	0	0	9.98E-06	0	0	0	0	0	0	0	9.98E-06
3361	ALL		635497.7	4273147	NonCance	0	0	0	0	0	0	1.14E-05	0	0	0	0	0	0	0	1.14E-05
3362	ALL		635522.7	4273147	NonCance	0	0	0	0	0	0	1.39E-05	0	0	0	0	0	0	0	1.39E-05
3363	ALL		635547.7	4273147	NonCance	0	0	0	0	0	0	1.84E-05	0	0	0	0	0	0	0	1.84E-05
3364	ALL		635572.7	4273147	NonCance	0	0	0	0	0	0	2.67E-05	0	0	0	0	0	0	0	2.67E-05

**Exported Risk Results - Golf Course

REC	GRP	NETID	X	Y	SCENARIO	CV	CNS	IMMUN	KIDNEY	GILV	REPRO/DE	RESP	SKIN	EYE	BONE/TEET	ENDO	BLOOD	ODOR	GENERAL	MAXHI
3365	ALL		635597.7	4273147	NonCance	0	0	0	0	0	0	3.80E-05	0	0	0	0	0	0	0	3.80E-05
3366	ALL		635622.7	4273147	NonCance	0	0	0	0	0	0	5.47E-05	0	0	0	0	0	0	0	5.47E-05
3367	ALL		635647.7	4273147	NonCance	0	0	0	0	0	0	4.21E-05	0	0	0	0	0	0	0	4.21E-05
3368	ALL		635672.7	4273147	NonCance	0	0	0	0	0	0	4.97E-05	0	0	0	0	0	0	0	4.97E-05
3369	ALL		635697.7	4273147	NonCance	0	0	0	0	0	0	5.38E-05	0	0	0	0	0	0	0	5.38E-05
3370	ALL		635722.7	4273147	NonCance	0	0	0	0	0	0	9.98E-05	0	0	0	0	0	0	0	9.98E-05
3371	ALL		635747.7	4273147	NonCance	0	0	0	0	0	0	8.02E-05	0	0	0	0	0	0	0	8.02E-05
3372	ALL		635772.7	4273147	NonCance	0	0	0	0	0	0	6.79E-05	0	0	0	0	0	0	0	6.79E-05
3373	ALL		635797.7	4273013	NonCance	0	0	0	0	0	0	2.25E-05	0	0	0	0	0	0	0	2.25E-05
3374	ALL		635472.7	4273038	NonCance	0	0	0	0	0	0	8.30E-06	0	0	0	0	0	0	0	8.30E-06
3375	ALL		635497.7	4273038	NonCance	0	0	0	0	0	0	8.86E-06	0	0	0	0	0	0	0	8.86E-06
3376	ALL		635522.7	4273038	NonCance	0	0	0	0	0	0	9.54E-06	0	0	0	0	0	0	0	9.54E-06
3377	ALL		635547.7	4273038	NonCance	0	0	0	0	0	0	1.04E-05	0	0	0	0	0	0	0	1.04E-05
3378	ALL		635572.7	4273038	NonCance	0	0	0	0	0	0	1.14E-05	0	0	0	0	0	0	0	1.14E-05
3379	ALL		635597.7	4273038	NonCance	0	0	0	0	0	0	1.27E-05	0	0	0	0	0	0	0	1.27E-05
3380	ALL		635622.7	4273038	NonCance	0	0	0	0	0	0	1.40E-05	0	0	0	0	0	0	0	1.40E-05
3381	ALL		635647.7	4273038	NonCance	0	0	0	0	0	0	1.55E-05	0	0	0	0	0	0	0	1.55E-05
3382	ALL		635672.7	4273038	NonCance	0	0	0	0	0	0	1.70E-05	0	0	0	0	0	0	0	1.70E-05
3383	ALL		635697.7	4273038	NonCance	0	0	0	0	0	0	1.87E-05	0	0	0	0	0	0	0	1.87E-05
3384	ALL		635722.7	4273038	NonCance	0	0	0	0	0	0	2.07E-05	0	0	0	0	0	0	0	2.07E-05
3385	ALL		635747.7	4273038	NonCance	0	0	0	0	0	0	2.30E-05	0	0	0	0	0	0	0	2.30E-05
3386	ALL		635772.7	4273038	NonCance	0	0	0	0	0	0	2.60E-05	0	0	0	0	0	0	0	2.60E-05
3387	ALL		635797.7	4273038	NonCance	0	0	0	0	0	0	2.96E-05	0	0	0	0	0	0	0	2.96E-05
3388	ALL		635472.7	4273063	NonCance	0	0	0	0	0	0	8.61E-06	0	0	0	0	0	0	0	8.61E-06
3389	ALL		635497.7	4273063	NonCance	0	0	0	0	0	0	9.28E-06	0	0	0	0	0	0	0	9.28E-06
3390	ALL		635522.7	4273063	NonCance	0	0	0	0	0	0	1.01E-05	0	0	0	0	0	0	0	1.01E-05
3391	ALL		635547.7	4273063	NonCance	0	0	0	0	0	0	1.12E-05	0	0	0	0	0	0	0	1.12E-05
3392	ALL		635572.7	4273063	NonCance	0	0	0	0	0	0	1.26E-05	0	0	0	0	0	0	0	1.26E-05
3393	ALL		635597.7	4273063	NonCance	0	0	0	0	0	0	1.43E-05	0	0	0	0	0	0	0	1.43E-05
3394	ALL		635622.7	4273063	NonCance	0	0	0	0	0	0	1.63E-05	0	0	0	0	0	0	0	1.63E-05
3395	ALL		635647.7	4273063	NonCance	0	0	0	0	0	0	1.84E-05	0	0	0	0	0	0	0	1.84E-05
3396	ALL		635672.7	4273063	NonCance	0	0	0	0	0	0	2.05E-05	0	0	0	0	0	0	0	2.05E-05
3397	ALL		635697.7	4273063	NonCance	0	0	0	0	0	0	2.28E-05	0	0	0	0	0	0	0	2.28E-05
3398	ALL		635722.7	4273063	NonCance	0	0	0	0	0	0	2.60E-05	0	0	0	0	0	0	0	2.60E-05
3399	ALL		635747.7	4273063	NonCance	0	0	0	0	0	0	3.06E-05	0	0	0	0	0	0	0	3.06E-05
3400	ALL		635772.7	4273063	NonCance	0	0	0	0	0	0	3.70E-05	0	0	0	0	0	0	0	3.70E-05
3401	ALL		635797.7	4273063	NonCance	0	0	0	0	0	0	4.65E-05	0	0	0	0	0	0	0	4.65E-05
3402	ALL		635472.7	4273088	NonCance	0	0	0	0	0	0	8.97E-06	0	0	0	0	0	0	0	8.97E-06
3403	ALL		635497.7	4273088	NonCance	0	0	0	0	0	0	9.79E-06	0	0	0	0	0	0	0	9.79E-06
3404	ALL		635522.7	4273088	NonCance	0	0	0	0	0	0	1.09E-05	0	0	0	0	0	0	0	1.09E-05
3405	ALL		635547.7	4273088	NonCance	0	0	0	0	0	0	1.24E-05	0	0	0	0	0	0	0	1.24E-05
3406	ALL		635572.7	4273088	NonCance	0	0	0	0	0	0	1.44E-05	0	0	0	0	0	0	0	1.44E-05
3407	ALL		635597.7	4273088	NonCance	0	0	0	0	0	0	1.69E-05	0	0	0	0	0	0	0	1.69E-05
3408	ALL		635622.7	4273088	NonCance	0	0	0	0	0	0	1.99E-05	0	0	0	0	0	0	0	1.99E-05
3409	ALL		635647.7	4273088	NonCance	0	0	0	0	0	0	2.32E-05	0	0	0	0	0	0	0	2.32E-05
3410	ALL		635672.7	4273088	NonCance	0	0	0	0	0	0	2.71E-05	0	0	0	0	0	0	0	2.71E-05
3411	ALL		635697.7	4273088	NonCance	0	0	0	0	0	0	3.20E-05	0	0	0	0	0	0	0	3.20E-05
3412	ALL		635722.7	4273088	NonCance	0	0	0	0	0	0	3.85E-05	0	0	0	0	0	0	0	3.85E-05
3413	ALL		635747.7	4273088	NonCance	0	0	0	0	0	0	5.00E-05	0	0	0	0	0	0	0	5.00E-05
3414	ALL		635772.7	4273088	NonCance	0	0	0	0	0	0	5.36E-05	0	0	0	0	0	0	0	5.36E-05
3415	ALL		635797.7	4273088	NonCance	0	0	0	0	0	0	4.65E-05	0	0	0	0	0	0	0	4.65E-05

**Exported Risk Results - Golf Course

REC	GRP	NETID	X	Y	SCENARIO	CV	CNS	IMMUN	KIDNEY	GILV	REPRO/DE	RESP	SKIN	EYE	BONE/TEET	ENDO	BLOOD	ODOR	GENERAL	MAXHI
3416	ALL		635472.7	4272988	NonCance	0	0	0	0	0	0	7.77E-06	0	0	0	0	0	0	0	7.77E-06
3417	ALL		635497.7	4272988	NonCance	0	0	0	0	0	0	8.18E-06	0	0	0	0	0	0	0	8.18E-06
3418	ALL		635522.7	4272988	NonCance	0	0	0	0	0	0	8.67E-06	0	0	0	0	0	0	0	8.67E-06
3419	ALL		635547.7	4272988	NonCance	0	0	0	0	0	0	9.23E-06	0	0	0	0	0	0	0	9.23E-06
3420	ALL		635572.7	4272988	NonCance	0	0	0	0	0	0	9.85E-06	0	0	0	0	0	0	0	9.85E-06
3421	ALL		635597.7	4272988	NonCance	0	0	0	0	0	0	1.06E-05	0	0	0	0	0	0	0	1.06E-05
3422	ALL		635622.7	4272988	NonCance	0	0	0	0	0	0	1.14E-05	0	0	0	0	0	0	0	1.14E-05
3423	ALL		635647.7	4272988	NonCance	0	0	0	0	0	0	1.23E-05	0	0	0	0	0	0	0	1.23E-05
3424	ALL		635672.7	4272988	NonCance	0	0	0	0	0	0	1.32E-05	0	0	0	0	0	0	0	1.32E-05
3425	ALL		635697.7	4272988	NonCance	0	0	0	0	0	0	1.42E-05	0	0	0	0	0	0	0	1.42E-05
3426	ALL		635722.7	4272988	NonCance	0	0	0	0	0	0	1.52E-05	0	0	0	0	0	0	0	1.52E-05
3427	ALL		635747.7	4272988	NonCance	0	0	0	0	0	0	1.63E-05	0	0	0	0	0	0	0	1.63E-05
3428	ALL		635772.7	4272988	NonCance	0	0	0	0	0	0	1.75E-05	0	0	0	0	0	0	0	1.75E-05
3429	ALL		635797.7	4272988	NonCance	0	0	0	0	0	0	1.87E-05	0	0	0	0	0	0	0	1.87E-05
3430	ALL		635472.7	4273013	NonCance	0	0	0	0	0	0	8.02E-06	0	0	0	0	0	0	0	8.02E-06
3431	ALL		635497.7	4273013	NonCance	0	0	0	0	0	0	8.49E-06	0	0	0	0	0	0	0	8.49E-06
3432	ALL		635522.7	4273013	NonCance	0	0	0	0	0	0	9.07E-06	0	0	0	0	0	0	0	9.07E-06
3433	ALL		635547.7	4273013	NonCance	0	0	0	0	0	0	9.76E-06	0	0	0	0	0	0	0	9.76E-06
3434	ALL		635572.7	4273013	NonCance	0	0	0	0	0	0	1.05E-05	0	0	0	0	0	0	0	1.05E-05
3435	ALL		635597.7	4273013	NonCance	0	0	0	0	0	0	1.15E-05	0	0	0	0	0	0	0	1.15E-05
3436	ALL		635622.7	4273013	NonCance	0	0	0	0	0	0	1.25E-05	0	0	0	0	0	0	0	1.25E-05
3437	ALL		635647.7	4273013	NonCance	0	0	0	0	0	0	1.36E-05	0	0	0	0	0	0	0	1.36E-05
3438	ALL		635672.7	4273013	NonCance	0	0	0	0	0	0	1.48E-05	0	0	0	0	0	0	0	1.48E-05
3439	ALL		635697.7	4273013	NonCance	0	0	0	0	0	0	1.60E-05	0	0	0	0	0	0	0	1.60E-05
3440	ALL		635722.7	4273013	NonCance	0	0	0	0	0	0	1.74E-05	0	0	0	0	0	0	0	1.74E-05
3441	ALL		635747.7	4273013	NonCance	0	0	0	0	0	0	1.89E-05	0	0	0	0	0	0	0	1.89E-05
3442	ALL		635772.7	4273013	NonCance	0	0	0	0	0	0	2.06E-05	0	0	0	0	0	0	0	2.06E-05
3443	ALL		636087.7	4273155	NonCance	0	0	0	0	0	0	4.27E-05	0	0	0	0	0	0	0	4.27E-05
3444	ALL		635812.7	4273180	NonCance	0	0	0	0	0	0	4.23E-05	0	0	0	0	0	0	0	4.23E-05
3445	ALL		635837.7	4273180	NonCance	0	0	0	0	0	0	4.04E-05	0	0	0	0	0	0	0	4.04E-05
3446	ALL		635862.7	4273180	NonCance	0	0	0	0	0	0	3.93E-05	0	0	0	0	0	0	0	3.93E-05
3447	ALL		635887.7	4273180	NonCance	0	0	0	0	0	0	3.87E-05	0	0	0	0	0	0	0	3.87E-05
3448	ALL		635912.7	4273180	NonCance	0	0	0	0	0	0	3.84E-05	0	0	0	0	0	0	0	3.84E-05
3449	ALL		635937.7	4273180	NonCance	0	0	0	0	0	0	3.82E-05	0	0	0	0	0	0	0	3.82E-05
3450	ALL		635962.7	4273180	NonCance	0	0	0	0	0	0	3.80E-05	0	0	0	0	0	0	0	3.80E-05
3451	ALL		635987.7	4273180	NonCance	0	0	0	0	0	0	3.78E-05	0	0	0	0	0	0	0	3.78E-05
3452	ALL		636012.7	4273180	NonCance	0	0	0	0	0	0	3.77E-05	0	0	0	0	0	0	0	3.77E-05
3453	ALL		636037.7	4273180	NonCance	0	0	0	0	0	0	3.75E-05	0	0	0	0	0	0	0	3.75E-05
3454	ALL		636062.7	4273180	NonCance	0	0	0	0	0	0	3.74E-05	0	0	0	0	0	0	0	3.74E-05
3455	ALL		636087.7	4273180	NonCance	0	0	0	0	0	0	3.73E-05	0	0	0	0	0	0	0	3.73E-05
3456	ALL		635812.7	4273205	NonCance	0	0	0	0	0	0	3.64E-05	0	0	0	0	0	0	0	3.64E-05
3457	ALL		635837.7	4273205	NonCance	0	0	0	0	0	0	3.52E-05	0	0	0	0	0	0	0	3.52E-05
3458	ALL		635862.7	4273205	NonCance	0	0	0	0	0	0	3.45E-05	0	0	0	0	0	0	0	3.45E-05
3459	ALL		635887.7	4273205	NonCance	0	0	0	0	0	0	3.41E-05	0	0	0	0	0	0	0	3.41E-05
3460	ALL		635912.7	4273205	NonCance	0	0	0	0	0	0	3.39E-05	0	0	0	0	0	0	0	3.39E-05
3461	ALL		635937.7	4273205	NonCance	0	0	0	0	0	0	3.37E-05	0	0	0	0	0	0	0	3.37E-05
3462	ALL		635962.7	4273205	NonCance	0	0	0	0	0	0	3.37E-05	0	0	0	0	0	0	0	3.37E-05
3463	ALL		635987.7	4273205	NonCance	0	0	0	0	0	0	3.36E-05	0	0	0	0	0	0	0	3.36E-05
3464	ALL		636012.7	4273205	NonCance	0	0	0	0	0	0	3.36E-05	0	0	0	0	0	0	0	3.36E-05
3465	ALL		636037.7	4273205	NonCance	0	0	0	0	0	0	3.35E-05	0	0	0	0	0	0	0	3.35E-05
3466	ALL		636062.7	4273205	NonCance	0	0	0	0	0	0	3.35E-05	0	0	0	0	0	0	0	3.35E-05

**Exported Risk Results - Golf Course

REC	GRP	NETID	X	Y	SCENARIO	CV	CNS	IMMUN	KIDNEY	GILV	REPRO/DE	RESP	SKIN	EYE	BONE/TEET	ENDO	BLOOD	ODOR	GENERAL	MAXHI
3467	ALL		636087.7	4273205	NonCance	0	0	0	0	0	0	3.35E-05	0	0	0	0	0	0	0	3.35E-05
3468	ALL		635812.7	4273230	NonCance	0	0	0	0	0	0	3.23E-05	0	0	0	0	0	0	0	3.23E-05
3469	ALL		635837.7	4273230	NonCance	0	0	0	0	0	0	3.15E-05	0	0	0	0	0	0	0	3.15E-05
3470	ALL		635862.7	4273230	NonCance	0	0	0	0	0	0	3.10E-05	0	0	0	0	0	0	0	3.10E-05
3471	ALL		635887.7	4273230	NonCance	0	0	0	0	0	0	3.07E-05	0	0	0	0	0	0	0	3.07E-05
3472	ALL		635912.7	4273230	NonCance	0	0	0	0	0	0	3.06E-05	0	0	0	0	0	0	0	3.06E-05
3473	ALL		635937.7	4273230	NonCance	0	0	0	0	0	0	3.05E-05	0	0	0	0	0	0	0	3.05E-05
3474	ALL		635962.7	4273230	NonCance	0	0	0	0	0	0	3.05E-05	0	0	0	0	0	0	0	3.05E-05
3475	ALL		635987.7	4273230	NonCance	0	0	0	0	0	0	3.05E-05	0	0	0	0	0	0	0	3.05E-05
3476	ALL		636012.7	4273230	NonCance	0	0	0	0	0	0	3.06E-05	0	0	0	0	0	0	0	3.06E-05
3477	ALL		636037.7	4273230	NonCance	0	0	0	0	0	0	3.06E-05	0	0	0	0	0	0	0	3.06E-05
3478	ALL		636062.7	4273230	NonCance	0	0	0	0	0	0	3.07E-05	0	0	0	0	0	0	0	3.07E-05
3479	ALL		636087.7	4273230	NonCance	0	0	0	0	0	0	3.07E-05	0	0	0	0	0	0	0	3.07E-05
3480	ALL		635812.7	4273130	NonCance	0	0	0	0	0	0	6.81E-05	0	0	0	0	0	0	0	6.81E-05
3481	ALL		635837.7	4273130	NonCance	0	0	0	0	0	0	6.14E-05	0	0	0	0	0	0	0	6.14E-05
3482	ALL		635862.7	4273130	NonCance	0	0	0	0	0	0	5.87E-05	0	0	0	0	0	0	0	5.87E-05
3483	ALL		635887.7	4273130	NonCance	0	0	0	0	0	0	5.74E-05	0	0	0	0	0	0	0	5.74E-05
3484	ALL		635912.7	4273130	NonCance	0	0	0	0	0	0	5.63E-05	0	0	0	0	0	0	0	5.63E-05
3485	ALL		635937.7	4273130	NonCance	0	0	0	0	0	0	5.54E-05	0	0	0	0	0	0	0	5.54E-05
3486	ALL		635962.7	4273130	NonCance	0	0	0	0	0	0	5.45E-05	0	0	0	0	0	0	0	5.45E-05
3487	ALL		635987.7	4273130	NonCance	0	0	0	0	0	0	5.37E-05	0	0	0	0	0	0	0	5.37E-05
3488	ALL		636037.7	4273130	NonCance	0	0	0	0	0	0	5.23E-05	0	0	0	0	0	0	0	5.23E-05
3489	ALL		636062.7	4273130	NonCance	0	0	0	0	0	0	5.16E-05	0	0	0	0	0	0	0	5.16E-05
3490	ALL		636087.7	4273130	NonCance	0	0	0	0	0	0	5.10E-05	0	0	0	0	0	0	0	5.10E-05
3491	ALL		635812.7	4273155	NonCance	0	0	0	0	0	0	5.15E-05	0	0	0	0	0	0	0	5.15E-05
3492	ALL		635837.7	4273155	NonCance	0	0	0	0	0	0	4.82E-05	0	0	0	0	0	0	0	4.82E-05
3493	ALL		635862.7	4273155	NonCance	0	0	0	0	0	0	4.65E-05	0	0	0	0	0	0	0	4.65E-05
3494	ALL		635887.7	4273155	NonCance	0	0	0	0	0	0	4.57E-05	0	0	0	0	0	0	0	4.57E-05
3495	ALL		635912.7	4273155	NonCance	0	0	0	0	0	0	4.52E-05	0	0	0	0	0	0	0	4.52E-05
3496	ALL		635937.7	4273155	NonCance	0	0	0	0	0	0	4.47E-05	0	0	0	0	0	0	0	4.47E-05
3497	ALL		635962.7	4273155	NonCance	0	0	0	0	0	0	4.43E-05	0	0	0	0	0	0	0	4.43E-05
3498	ALL		635987.7	4273155	NonCance	0	0	0	0	0	0	4.39E-05	0	0	0	0	0	0	0	4.39E-05
3499	ALL		636022.7	4273014	NonCance	0	0	0	0	0	0	3.29E-05	0	0	0	0	0	0	0	3.29E-05
3500	ALL		635822.7	4273039	NonCance	0	0	0	0	0	0	3.38E-05	0	0	0	0	0	0	0	3.38E-05
3501	ALL		635847.7	4273039	NonCance	0	0	0	0	0	0	3.70E-05	0	0	0	0	0	0	0	3.70E-05
3502	ALL		635872.7	4273039	NonCance	0	0	0	0	0	0	3.89E-05	0	0	0	0	0	0	0	3.89E-05
3503	ALL		635897.7	4273039	NonCance	0	0	0	0	0	0	4.07E-05	0	0	0	0	0	0	0	4.07E-05
3504	ALL		635922.7	4273039	NonCance	0	0	0	0	0	0	4.24E-05	0	0	0	0	0	0	0	4.24E-05
3505	ALL		635947.7	4273039	NonCance	0	0	0	0	0	0	4.43E-05	0	0	0	0	0	0	0	4.43E-05
3506	ALL		635972.7	4273039	NonCance	0	0	0	0	0	0	4.65E-05	0	0	0	0	0	0	0	4.65E-05
3507	ALL		635997.7	4273039	NonCance	0	0	0	0	0	0	4.88E-05	0	0	0	0	0	0	0	4.88E-05
3508	ALL		636022.7	4273039	NonCance	0	0	0	0	0	0	5.15E-05	0	0	0	0	0	0	0	5.15E-05
3509	ALL		635822.7	4272989	NonCance	0	0	0	0	0	0	1.99E-05	0	0	0	0	0	0	0	1.99E-05
3510	ALL		635847.7	4272989	NonCance	0	0	0	0	0	0	2.09E-05	0	0	0	0	0	0	0	2.09E-05
3511	ALL		635872.7	4272989	NonCance	0	0	0	0	0	0	2.18E-05	0	0	0	0	0	0	0	2.18E-05
3512	ALL		635897.7	4272989	NonCance	0	0	0	0	0	0	2.24E-05	0	0	0	0	0	0	0	2.24E-05
3513	ALL		635922.7	4272989	NonCance	0	0	0	0	0	0	2.31E-05	0	0	0	0	0	0	0	2.31E-05
3514	ALL		635947.7	4272989	NonCance	0	0	0	0	0	0	2.37E-05	0	0	0	0	0	0	0	2.37E-05
3515	ALL		635972.7	4272989	NonCance	0	0	0	0	0	0	2.42E-05	0	0	0	0	0	0	0	2.42E-05
3516	ALL		635997.7	4272989	NonCance	0	0	0	0	0	0	2.49E-05	0	0	0	0	0	0	0	2.49E-05
3517	ALL		636022.7	4272989	NonCance	0	0	0	0	0	0	2.55E-05	0	0	0	0	0	0	0	2.55E-05

**Exported Risk Results - Golf Course

REC	GRP	NETID	X	Y	SCENARIO	CV	CNS	IMMUN	KIDNEY	GILV	REPRO/DE	RESP	SKIN	EYE	BONE/TEET	ENDO	BLOOD	ODOR	GENERAL	MAXHI
3518	ALL		635822.7	4273014	NonCance	0	0	0	0	0	0	2.45E-05	0	0	0	0	0	0	0	2.45E-05
3519	ALL		635847.7	4273014	NonCance	0	0	0	0	0	0	2.62E-05	0	0	0	0	0	0	0	2.62E-05
3520	ALL		635872.7	4273014	NonCance	0	0	0	0	0	0	2.73E-05	0	0	0	0	0	0	0	2.73E-05
3521	ALL		635897.7	4273014	NonCance	0	0	0	0	0	0	2.82E-05	0	0	0	0	0	0	0	2.82E-05
3522	ALL		635922.7	4273014	NonCance	0	0	0	0	0	0	2.91E-05	0	0	0	0	0	0	0	2.91E-05
3523	ALL		635947.7	4273014	NonCance	0	0	0	0	0	0	3.00E-05	0	0	0	0	0	0	0	3.00E-05
3524	ALL		635972.7	4273014	NonCance	0	0	0	0	0	0	3.09E-05	0	0	0	0	0	0	0	3.09E-05
3525	ALL		635997.7	4273014	NonCance	0	0	0	0	0	0	3.19E-05	0	0	0	0	0	0	0	3.19E-05
3526	ALL		636011	4273064	NonCance	0	0	0	0	0	0	4.81E-05	0	0	0	0	0	0	0	4.81E-05
3527	ALL		636036	4273064	NonCance	0	0	0	0	0	0	4.73E-05	0	0	0	0	0	0	0	4.73E-05
3528	ALL		636061.5	4273077	NonCance	0	0	0	0	0	0	7.42E-05	0	0	0	0	0	0	0	7.42E-05
3529	ALL		636086.5	4273077	NonCance	0	0	0	0	0	0	0.000106	0	0	0	0	0	0	0	0.000106
3530	ALL		636111.5	4273077	NonCance	0	0	0	0	0	0	0.000102	0	0	0	0	0	0	0	0.000102
3531	ALL		636136.5	4273077	NonCance	0	0	0	0	0	0	9.77E-05	0	0	0	0	0	0	0	9.77E-05
3532	ALL		636161.5	4273077	NonCance	0	0	0	0	0	0	9.41E-05	0	0	0	0	0	0	0	9.41E-05
3533	ALL		636186.5	4273077	NonCance	0	0	0	0	0	0	9.06E-05	0	0	0	0	0	0	0	9.06E-05
3534	ALL		636011.5	4273102	NonCance	0	0	0	0	0	0	7.38E-05	0	0	0	0	0	0	0	7.38E-05
3535	ALL		636036.5	4273102	NonCance	0	0	0	0	0	0	7.19E-05	0	0	0	0	0	0	0	7.19E-05
3536	ALL		636061.5	4273102	NonCance	0	0	0	0	0	0	7.01E-05	0	0	0	0	0	0	0	7.01E-05
3537	ALL		636086.5	4273102	NonCance	0	0	0	0	0	0	6.85E-05	0	0	0	0	0	0	0	6.85E-05
3538	ALL		636111.5	4273102	NonCance	0	0	0	0	0	0	6.70E-05	0	0	0	0	0	0	0	6.70E-05
3539	ALL		636136.5	4273102	NonCance	0	0	0	0	0	0	6.56E-05	0	0	0	0	0	0	0	6.56E-05
3540	ALL		636161.5	4273102	NonCance	0	0	0	0	0	0	6.43E-05	0	0	0	0	0	0	0	6.43E-05
3541	ALL		636186.5	4273102	NonCance	0	0	0	0	0	0	6.30E-05	0	0	0	0	0	0	0	6.30E-05
3542	ALL		636111.5	4273127	NonCance	0	0	0	0	0	0	5.18E-05	0	0	0	0	0	0	0	5.18E-05
3543	ALL		636136.5	4273127	NonCance	0	0	0	0	0	0	5.11E-05	0	0	0	0	0	0	0	5.11E-05
3544	ALL		636161.5	4273127	NonCance	0	0	0	0	0	0	5.05E-05	0	0	0	0	0	0	0	5.05E-05
3545	ALL		636186.5	4273127	NonCance	0	0	0	0	0	0	5.00E-05	0	0	0	0	0	0	0	5.00E-05
3546	ALL		636111.5	4273152	NonCance	0	0	0	0	0	0	4.32E-05	0	0	0	0	0	0	0	4.32E-05
3547	ALL		636136.5	4273152	NonCance	0	0	0	0	0	0	4.29E-05	0	0	0	0	0	0	0	4.29E-05
3548	ALL		636161.5	4273152	NonCance	0	0	0	0	0	0	4.27E-05	0	0	0	0	0	0	0	4.27E-05
3549	ALL		636186.5	4273152	NonCance	0	0	0	0	0	0	4.24E-05	0	0	0	0	0	0	0	4.24E-05
3550	ALL		635951.2	4273117	NonCance	0	0	0	0	0	0	6.34E-05	0	0	0	0	0	0	0	6.34E-05
3551	ALL		635751.2	4273092	NonCance	0	0	0	0	0	0	5.84E-05	0	0	0	0	0	0	0	5.84E-05
3552	ALL		635776.2	4273092	NonCance	0	0	0	0	0	0	4.61E-05	0	0	0	0	0	0	0	4.61E-05
3553	ALL		635801.2	4273092	NonCance	0	0	0	0	0	0	4.91E-05	0	0	0	0	0	0	0	4.91E-05
3554	ALL		635826.2	4273092	NonCance	0	0	0	0	0	0	7.73E-05	0	0	0	0	0	0	0	7.73E-05
3555	ALL		635851.2	4273092	NonCance	0	0	0	0	0	0	7.77E-05	0	0	0	0	0	0	0	7.77E-05
3556	ALL		635876.2	4273092	NonCance	0	0	0	0	0	0	0.000108	0	0	0	0	0	0	0	0.000108
3557	ALL		635901.2	4273092	NonCance	0	0	0	0	0	0	0.000103	0	0	0	0	0	0	0	0.000103
3558	ALL		635926.2	4273092	NonCance	0	0	0	0	0	0	9.88E-05	0	0	0	0	0	0	0	9.88E-05
3559	ALL		635951.2	4273092	NonCance	0	0	0	0	0	0	9.49E-05	0	0	0	0	0	0	0	9.49E-05
3560	ALL		635751.2	4273117	NonCance	0	0	0	0	0	0	5.14E-05	0	0	0	0	0	0	0	5.14E-05
3561	ALL		635776.2	4273117	NonCance	0	0	0	0	0	0	5.47E-05	0	0	0	0	0	0	0	5.47E-05
3562	ALL		635801.2	4273117	NonCance	0	0	0	0	0	0	9.15E-05	0	0	0	0	0	0	0	9.15E-05
3563	ALL		635826.2	4273117	NonCance	0	0	0	0	0	0	7.63E-05	0	0	0	0	0	0	0	7.63E-05
3564	ALL		635851.2	4273117	NonCance	0	0	0	0	0	0	7.04E-05	0	0	0	0	0	0	0	7.04E-05
3565	ALL		635876.2	4273117	NonCance	0	0	0	0	0	0	6.81E-05	0	0	0	0	0	0	0	6.81E-05
3566	ALL		635901.2	4273117	NonCance	0	0	0	0	0	0	6.64E-05	0	0	0	0	0	0	0	6.64E-05
3567	ALL		635926.2	4273117	NonCance	0	0	0	0	0	0	6.48E-05	0	0	0	0	0	0	0	6.48E-05
3568	ALL		636022	4273053	NonCance	0	0	0	0	0	0	4.18E-05	0	0	0	0	0	0	0	4.18E-05

**Exported Risk Results - Golf Course

REC	GRP	NETID	X	Y	SCENARIO	CV	CNS	IMMUN	KIDNEY	GILV	REPRO/DE	RESP	SKIN	EYE	BONE/TEET	ENDO	BLOOD	ODOR	GENERAL	MAXHI
3569	ALL		635821.5	4273066	NonCance	0	0	0	0	0	0	4.78E-05	0	0	0	0	0	0	0	4.78E-05
3570	ALL		635846.5	4273066	NonCance	0	0	0	0	0	0	3.91E-05	0	0	0	0	0	0	0	3.91E-05
3571	ALL		635871.5	4273066	NonCance	0	0	0	0	0	0	4.12E-05	0	0	0	0	0	0	0	4.12E-05
3572	ALL		635896.5	4273066	NonCance	0	0	0	0	0	0	4.13E-05	0	0	0	0	0	0	0	4.13E-05
3573	ALL		635921.5	4273066	NonCance	0	0	0	0	0	0	4.40E-05	0	0	0	0	0	0	0	4.40E-05
3574	ALL		635946.5	4273066	NonCance	0	0	0	0	0	0	4.39E-05	0	0	0	0	0	0	0	4.39E-05
3575	ALL		635971.5	4273066	NonCance	0	0	0	0	0	0	4.69E-05	0	0	0	0	0	0	0	4.69E-05
3576	ALL		635996.5	4273066	NonCance	0	0	0	0	0	0	4.64E-05	0	0	0	0	0	0	0	4.64E-05
3577	ALL		636021.5	4273066	NonCance	0	0	0	0	0	0	4.93E-05	0	0	0	0	0	0	0	4.93E-05
3578	ALL		635822	4273053	NonCance	0	0	0	0	0	0	4.51E-05	0	0	0	0	0	0	0	4.51E-05
3579	ALL		635847	4273053	NonCance	0	0	0	0	0	0	5.09E-05	0	0	0	0	0	0	0	5.09E-05
3580	ALL		635872	4273053	NonCance	0	0	0	0	0	0	5.44E-05	0	0	0	0	0	0	0	5.44E-05
3581	ALL		635897	4273053	NonCance	0	0	0	0	0	0	5.77E-05	0	0	0	0	0	0	0	5.77E-05
3582	ALL		635922	4273053	NonCance	0	0	0	0	0	0	4.71E-05	0	0	0	0	0	0	0	4.71E-05
3583	ALL		635947	4273053	NonCance	0	0	0	0	0	0	3.80E-05	0	0	0	0	0	0	0	3.80E-05
3584	ALL		635972	4273053	NonCance	0	0	0	0	0	0	5.15E-05	0	0	0	0	0	0	0	5.15E-05
3585	ALL		635997	4273053	NonCance	0	0	0	0	0	0	4.02E-05	0	0	0	0	0	0	0	4.02E-05
3586	ALL		636012.1	4273154	NonCance	0	0	0	0	0	0	4.38E-05	0	0	0	0	0	0	0	4.38E-05
3587	ALL		636037.1	4273154	NonCance	0	0	0	0	0	0	4.35E-05	0	0	0	0	0	0	0	4.35E-05
3588	ALL		636729.3	4272895	NonCance	0	0	0	0	0	0	2.70E-05	0	0	0	0	0	0	0	2.70E-05
3589	ALL		636754.3	4272895	NonCance	0	0	0	0	0	0	2.75E-05	0	0	0	0	0	0	0	2.75E-05
3590	ALL		636779.3	4272895	NonCance	0	0	0	0	0	0	2.80E-05	0	0	0	0	0	0	0	2.80E-05
3591	ALL		636804.3	4272895	NonCance	0	0	0	0	0	0	2.84E-05	0	0	0	0	0	0	0	2.84E-05
3592	ALL		636829.3	4272895	NonCance	0	0	0	0	0	0	2.88E-05	0	0	0	0	0	0	0	2.88E-05
3593	ALL		636854.3	4272895	NonCance	0	0	0	0	0	0	2.91E-05	0	0	0	0	0	0	0	2.91E-05
3594	ALL		636879.3	4272895	NonCance	0	0	0	0	0	0	2.93E-05	0	0	0	0	0	0	0	2.93E-05
3595	ALL		636904.3	4272895	NonCance	0	0	0	0	0	0	2.95E-05	0	0	0	0	0	0	0	2.95E-05
3596	ALL		636729.3	4272920	NonCance	0	0	0	0	0	0	3.02E-05	0	0	0	0	0	0	0	3.02E-05
3597	ALL		636754.3	4272920	NonCance	0	0	0	0	0	0	3.08E-05	0	0	0	0	0	0	0	3.08E-05
3598	ALL		636779.3	4272920	NonCance	0	0	0	0	0	0	3.14E-05	0	0	0	0	0	0	0	3.14E-05
3599	ALL		636804.3	4272920	NonCance	0	0	0	0	0	0	3.19E-05	0	0	0	0	0	0	0	3.19E-05
3600	ALL		636829.3	4272920	NonCance	0	0	0	0	0	0	3.22E-05	0	0	0	0	0	0	0	3.22E-05
3601	ALL		636854.3	4272920	NonCance	0	0	0	0	0	0	3.24E-05	0	0	0	0	0	0	0	3.24E-05
3602	ALL		636879.3	4272920	NonCance	0	0	0	0	0	0	3.26E-05	0	0	0	0	0	0	0	3.26E-05
3603	ALL		636904.3	4272920	NonCance	0	0	0	0	0	0	3.27E-05	0	0	0	0	0	0	0	3.27E-05
3604	ALL		636480.4	4273051	NonCance	0	0	0	0	0	0	9.94E-05	0	0	0	0	0	0	0	9.94E-05
3605	ALL		636155.4	4273076	NonCance	0	0	0	0	0	0	9.66E-05	0	0	0	0	0	0	0	9.66E-05
3606	ALL		636180.4	4273076	NonCance	0	0	0	0	0	0	9.28E-05	0	0	0	0	0	0	0	9.28E-05
3607	ALL		636205.4	4273076	NonCance	0	0	0	0	0	0	8.98E-05	0	0	0	0	0	0	0	8.98E-05
3608	ALL		636230.4	4273076	NonCance	0	0	0	0	0	0	8.65E-05	0	0	0	0	0	0	0	8.65E-05
3609	ALL		636255.4	4273076	NonCance	0	0	0	0	0	0	8.42E-05	0	0	0	0	0	0	0	8.42E-05
3610	ALL		636280.4	4273076	NonCance	0	0	0	0	0	0	8.17E-05	0	0	0	0	0	0	0	8.17E-05
3611	ALL		636305.4	4273076	NonCance	0	0	0	0	0	0	7.92E-05	0	0	0	0	0	0	0	7.92E-05
3612	ALL		636330.4	4273076	NonCance	0	0	0	0	0	0	7.71E-05	0	0	0	0	0	0	0	7.71E-05
3613	ALL		636355.4	4273076	NonCance	0	0	0	0	0	0	7.54E-05	0	0	0	0	0	0	0	7.54E-05
3614	ALL		636380.4	4273076	NonCance	0	0	0	0	0	0	7.38E-05	0	0	0	0	0	0	0	7.38E-05
3615	ALL		636405.4	4273076	NonCance	0	0	0	0	0	0	7.24E-05	0	0	0	0	0	0	0	7.24E-05
3616	ALL		636430.4	4273076	NonCance	0	0	0	0	0	0	7.11E-05	0	0	0	0	0	0	0	7.11E-05
3617	ALL		636455.4	4273076	NonCance	0	0	0	0	0	0	6.98E-05	0	0	0	0	0	0	0	6.98E-05
3618	ALL		636480.4	4273076	NonCance	0	0	0	0	0	0	6.85E-05	0	0	0	0	0	0	0	6.85E-05
3619	ALL		636155.4	4273101	NonCance	0	0	0	0	0	0	6.52E-05	0	0	0	0	0	0	0	6.52E-05

**Exported Risk Results - Golf Course

REC	GRP	NETID	X	Y	SCENARIO	CV	CNS	IMMUN	KIDNEY	GILV	REPRO/DE	RESP	SKIN	EYE	BONE/TEET	ENDO	BLOOD	ODOR	GENERAL	MAXHI
3620	ALL		636180.4	4273101	NonCance	0	0	0	0	0	0	6.39E-05	0	0	0	0	0	0	0	6.39E-05
3621	ALL		636205.4	4273101	NonCance	0	0	0	0	0	0	6.28E-05	0	0	0	0	0	0	0	6.28E-05
3622	ALL		636230.4	4273101	NonCance	0	0	0	0	0	0	6.16E-05	0	0	0	0	0	0	0	6.16E-05
3623	ALL		636255.4	4273101	NonCance	0	0	0	0	0	0	6.07E-05	0	0	0	0	0	0	0	6.07E-05
3624	ALL		636280.4	4273101	NonCance	0	0	0	0	0	0	5.98E-05	0	0	0	0	0	0	0	5.98E-05
3625	ALL		636305.4	4273101	NonCance	0	0	0	0	0	0	5.88E-05	0	0	0	0	0	0	0	5.88E-05
3626	ALL		636330.4	4273101	NonCance	0	0	0	0	0	0	5.80E-05	0	0	0	0	0	0	0	5.80E-05
3627	ALL		636355.4	4273101	NonCance	0	0	0	0	0	0	5.73E-05	0	0	0	0	0	0	0	5.73E-05
3628	ALL		636380.4	4273101	NonCance	0	0	0	0	0	0	5.66E-05	0	0	0	0	0	0	0	5.66E-05
3629	ALL		636405.4	4273101	NonCance	0	0	0	0	0	0	5.60E-05	0	0	0	0	0	0	0	5.60E-05
3630	ALL		636430.4	4273101	NonCance	0	0	0	0	0	0	5.55E-05	0	0	0	0	0	0	0	5.55E-05
3631	ALL		636455.4	4273101	NonCance	0	0	0	0	0	0	5.50E-05	0	0	0	0	0	0	0	5.50E-05
3632	ALL		636480.4	4273101	NonCance	0	0	0	0	0	0	5.46E-05	0	0	0	0	0	0	0	5.46E-05
3633	ALL		636155.4	4273126	NonCance	0	0	0	0	0	0	5.10E-05	0	0	0	0	0	0	0	5.10E-05
3634	ALL		636180.4	4273126	NonCance	0	0	0	0	0	0	5.04E-05	0	0	0	0	0	0	0	5.04E-05
3635	ALL		636205.4	4273126	NonCance	0	0	0	0	0	0	5.00E-05	0	0	0	0	0	0	0	5.00E-05
3636	ALL		636230.4	4273126	NonCance	0	0	0	0	0	0	4.94E-05	0	0	0	0	0	0	0	4.94E-05
3637	ALL		636255.4	4273126	NonCance	0	0	0	0	0	0	4.91E-05	0	0	0	0	0	0	0	4.91E-05
3638	ALL		636280.4	4273126	NonCance	0	0	0	0	0	0	4.87E-05	0	0	0	0	0	0	0	4.87E-05
3639	ALL		636305.4	4273126	NonCance	0	0	0	0	0	0	4.83E-05	0	0	0	0	0	0	0	4.83E-05
3640	ALL		636330.4	4273126	NonCance	0	0	0	0	0	0	4.79E-05	0	0	0	0	0	0	0	4.79E-05
3641	ALL		636355.4	4273126	NonCance	0	0	0	0	0	0	4.76E-05	0	0	0	0	0	0	0	4.76E-05
3642	ALL		636380.4	4273126	NonCance	0	0	0	0	0	0	4.74E-05	0	0	0	0	0	0	0	4.74E-05
3643	ALL		636405.4	4273126	NonCance	0	0	0	0	0	0	4.71E-05	0	0	0	0	0	0	0	4.71E-05
3644	ALL		636430.4	4273126	NonCance	0	0	0	0	0	0	4.69E-05	0	0	0	0	0	0	0	4.69E-05
3645	ALL		636455.4	4273126	NonCance	0	0	0	0	0	0	4.68E-05	0	0	0	0	0	0	0	4.68E-05
3646	ALL		636480.4	4273126	NonCance	0	0	0	0	0	0	4.67E-05	0	0	0	0	0	0	0	4.67E-05
3647	ALL		636155.4	4273151	NonCance	0	0	0	0	0	0	4.29E-05	0	0	0	0	0	0	0	4.29E-05
3648	ALL		636180.4	4273151	NonCance	0	0	0	0	0	0	4.27E-05	0	0	0	0	0	0	0	4.27E-05
3649	ALL		636205.4	4273151	NonCance	0	0	0	0	0	0	4.25E-05	0	0	0	0	0	0	0	4.25E-05
3650	ALL		636230.4	4273151	NonCance	0	0	0	0	0	0	4.23E-05	0	0	0	0	0	0	0	4.23E-05
3651	ALL		636255.4	4273151	NonCance	0	0	0	0	0	0	4.21E-05	0	0	0	0	0	0	0	4.21E-05
3652	ALL		636280.4	4273151	NonCance	0	0	0	0	0	0	4.20E-05	0	0	0	0	0	0	0	4.20E-05
3653	ALL		636305.4	4273151	NonCance	0	0	0	0	0	0	4.19E-05	0	0	0	0	0	0	0	4.19E-05
3654	ALL		636330.4	4273151	NonCance	0	0	0	0	0	0	4.17E-05	0	0	0	0	0	0	0	4.17E-05
3655	ALL		636355.4	4273151	NonCance	0	0	0	0	0	0	4.16E-05	0	0	0	0	0	0	0	4.16E-05
3656	ALL		636380.4	4273151	NonCance	0	0	0	0	0	0	4.16E-05	0	0	0	0	0	0	0	4.16E-05
3657	ALL		636405.4	4273151	NonCance	0	0	0	0	0	0	4.15E-05	0	0	0	0	0	0	0	4.15E-05
3658	ALL		636430.4	4273151	NonCance	0	0	0	0	0	0	4.15E-05	0	0	0	0	0	0	0	4.15E-05
3659	ALL		636455.4	4273151	NonCance	0	0	0	0	0	0	4.15E-05	0	0	0	0	0	0	0	4.15E-05
3660	ALL		636480.4	4273151	NonCance	0	0	0	0	0	0	4.16E-05	0	0	0	0	0	0	0	4.16E-05
3661	ALL		636155.4	4273176	NonCance	0	0	0	0	0	0	3.77E-05	0	0	0	0	0	0	0	3.77E-05
3662	ALL		636180.4	4273176	NonCance	0	0	0	0	0	0	3.76E-05	0	0	0	0	0	0	0	3.76E-05
3663	ALL		636205.4	4273176	NonCance	0	0	0	0	0	0	3.76E-05	0	0	0	0	0	0	0	3.76E-05
3664	ALL		636230.4	4273176	NonCance	0	0	0	0	0	0	3.76E-05	0	0	0	0	0	0	0	3.76E-05
3665	ALL		636255.4	4273176	NonCance	0	0	0	0	0	0	3.75E-05	0	0	0	0	0	0	0	3.75E-05
3666	ALL		636280.4	4273176	NonCance	0	0	0	0	0	0	3.75E-05	0	0	0	0	0	0	0	3.75E-05
3667	ALL		636305.4	4273176	NonCance	0	0	0	0	0	0	3.75E-05	0	0	0	0	0	0	0	3.75E-05
3668	ALL		636330.4	4273176	NonCance	0	0	0	0	0	0	3.75E-05	0	0	0	0	0	0	0	3.75E-05
3669	ALL		636355.4	4273176	NonCance	0	0	0	0	0	0	3.76E-05	0	0	0	0	0	0	0	3.76E-05
3670	ALL		636380.4	4273176	NonCance	0	0	0	0	0	0	3.76E-05	0	0	0	0	0	0	0	3.76E-05

**Exported Risk Results - Golf Course

REC	GRP	NETID	X	Y	SCENARIO	CV	CNS	IMMUN	KIDNEY	GILV	REPRO/DE	RESP	SKIN	EYE	BONE/TEET	ENDO	BLOOD	ODOR	GENERAL	MAXHI
3671	ALL		636405.4	4273176	NonCance	0	0	0	0	0	0	3.77E-05	0	0	0	0	0	0	0	3.77E-05
3672	ALL		636430.4	4273176	NonCance	0	0	0	0	0	0	3.78E-05	0	0	0	0	0	0	0	3.78E-05
3673	ALL		636455.4	4273176	NonCance	0	0	0	0	0	0	3.79E-05	0	0	0	0	0	0	0	3.79E-05
3674	ALL		636480.4	4273176	NonCance	0	0	0	0	0	0	3.81E-05	0	0	0	0	0	0	0	3.81E-05
3675	ALL		636155.4	4273026	NonCance	0	0	0	0	0	0	4.96E-05	0	0	0	0	0	0	0	4.96E-05
3676	ALL		636180.4	4273026	NonCance	0	0	0	0	0	0	5.22E-05	0	0	0	0	0	0	0	5.22E-05
3677	ALL		636155.4	4273201	NonCance	0	0	0	0	0	0	3.40E-05	0	0	0	0	0	0	0	3.40E-05
3678	ALL		636180.4	4273201	NonCance	0	0	0	0	0	0	3.41E-05	0	0	0	0	0	0	0	3.41E-05
3679	ALL		636205.4	4273201	NonCance	0	0	0	0	0	0	3.41E-05	0	0	0	0	0	0	0	3.41E-05
3680	ALL		636205.4	4273026	NonCance	0	0	0	0	0	0	5.52E-05	0	0	0	0	0	0	0	5.52E-05
3681	ALL		636230.4	4273201	NonCance	0	0	0	0	0	0	3.42E-05	0	0	0	0	0	0	0	3.42E-05
3682	ALL		636255.4	4273201	NonCance	0	0	0	0	0	0	3.42E-05	0	0	0	0	0	0	0	3.42E-05
3683	ALL		636280.4	4273201	NonCance	0	0	0	0	0	0	3.43E-05	0	0	0	0	0	0	0	3.43E-05
3684	ALL		636305.4	4273201	NonCance	0	0	0	0	0	0	3.44E-05	0	0	0	0	0	0	0	3.44E-05
3685	ALL		636330.4	4273201	NonCance	0	0	0	0	0	0	3.45E-05	0	0	0	0	0	0	0	3.45E-05
3686	ALL		636355.4	4273201	NonCance	0	0	0	0	0	0	3.46E-05	0	0	0	0	0	0	0	3.46E-05
3687	ALL		636380.4	4273201	NonCance	0	0	0	0	0	0	3.48E-05	0	0	0	0	0	0	0	3.48E-05
3688	ALL		636405.4	4273201	NonCance	0	0	0	0	0	0	3.49E-05	0	0	0	0	0	0	0	3.49E-05
3689	ALL		636430.4	4273201	NonCance	0	0	0	0	0	0	3.51E-05	0	0	0	0	0	0	0	3.51E-05
3690	ALL		636455.4	4273201	NonCance	0	0	0	0	0	0	3.53E-05	0	0	0	0	0	0	0	3.53E-05
3691	ALL		636230.4	4273026	NonCance	0	0	0	0	0	0	5.85E-05	0	0	0	0	0	0	0	5.85E-05
3692	ALL		636480.4	4273201	NonCance	0	0	0	0	0	0	3.55E-05	0	0	0	0	0	0	0	3.55E-05
3693	ALL		636255.4	4273026	NonCance	0	0	0	0	0	0	6.22E-05	0	0	0	0	0	0	0	6.22E-05
3694	ALL		636280.4	4273026	NonCance	0	0	0	0	0	0	5.06E-05	0	0	0	0	0	0	0	5.06E-05
3695	ALL		636305.4	4273026	NonCance	0	0	0	0	0	0	5.42E-05	0	0	0	0	0	0	0	5.42E-05
3696	ALL		636330.4	4273026	NonCance	0	0	0	0	0	0	4.35E-05	0	0	0	0	0	0	0	4.35E-05
3697	ALL		636355.4	4273026	NonCance	0	0	0	0	0	0	4.35E-05	0	0	0	0	0	0	0	4.35E-05
3698	ALL		636380.4	4273026	NonCance	0	0	0	0	0	0	4.59E-05	0	0	0	0	0	0	0	4.59E-05
3699	ALL		636405.4	4273026	NonCance	0	0	0	0	0	0	4.59E-05	0	0	0	0	0	0	0	4.59E-05
3700	ALL		636155.4	4273051	NonCance	0	0	0	0	0	0	4.74E-05	0	0	0	0	0	0	0	4.74E-05
3701	ALL		636180.4	4273051	NonCance	0	0	0	0	0	0	4.79E-05	0	0	0	0	0	0	0	4.79E-05
3702	ALL		636205.4	4273051	NonCance	0	0	0	0	0	0	4.98E-05	0	0	0	0	0	0	0	4.98E-05
3703	ALL		636230.4	4273051	NonCance	0	0	0	0	0	0	5.05E-05	0	0	0	0	0	0	0	5.05E-05
3704	ALL		636255.4	4273051	NonCance	0	0	0	0	0	0	5.17E-05	0	0	0	0	0	0	0	5.17E-05
3705	ALL		636280.4	4273051	NonCance	0	0	0	0	0	0	5.27E-05	0	0	0	0	0	0	0	5.27E-05
3706	ALL		636305.4	4273051	NonCance	0	0	0	0	0	0	5.32E-05	0	0	0	0	0	0	0	5.32E-05
3707	ALL		636330.4	4273051	NonCance	0	0	0	0	0	0	7.94E-05	0	0	0	0	0	0	0	7.94E-05
3708	ALL		636355.4	4273051	NonCance	0	0	0	0	0	0	8.11E-05	0	0	0	0	0	0	0	8.11E-05
3709	ALL		636380.4	4273051	NonCance	0	0	0	0	0	0	7.74E-05	0	0	0	0	0	0	0	7.74E-05
3710	ALL		636405.4	4273051	NonCance	0	0	0	0	0	0	0.000111	0	0	0	0	0	0	0	0.000111
3711	ALL		636430.4	4273051	NonCance	0	0	0	0	0	0	0.000107	0	0	0	0	0	0	0	0.000107
3712	ALL		636455.4	4273051	NonCance	0	0	0	0	0	0	0.000103	0	0	0	0	0	0	0	0.000103
3713	ALL		636480.4	4272917	NonCance	0	0	0	0	0	0	2.44E-05	0	0	0	0	0	0	0	2.44E-05
3714	ALL		636155.4	4272942	NonCance	0	0	0	0	0	0	2.13E-05	0	0	0	0	0	0	0	2.13E-05
3715	ALL		636180.4	4272942	NonCance	0	0	0	0	0	0	2.17E-05	0	0	0	0	0	0	0	2.17E-05
3716	ALL		636205.4	4272942	NonCance	0	0	0	0	0	0	2.22E-05	0	0	0	0	0	0	0	2.22E-05
3717	ALL		636230.4	4272942	NonCance	0	0	0	0	0	0	2.26E-05	0	0	0	0	0	0	0	2.26E-05
3718	ALL		636255.4	4272942	NonCance	0	0	0	0	0	0	2.31E-05	0	0	0	0	0	0	0	2.31E-05
3719	ALL		636280.4	4272942	NonCance	0	0	0	0	0	0	2.35E-05	0	0	0	0	0	0	0	2.35E-05
3720	ALL		636305.4	4272942	NonCance	0	0	0	0	0	0	2.40E-05	0	0	0	0	0	0	0	2.40E-05
3721	ALL		636330.4	4272942	NonCance	0	0	0	0	0	0	2.45E-05	0	0	0	0	0	0	0	2.45E-05

**Exported Risk Results - Golf Course

REC	GRP	NETID	X	Y	SCENARIO	CV	CNS	IMMUN	KIDNEY	GILV	REPRO/DE	RESP	SKIN	EYE	BONE/TEET	ENDO	BLOOD	ODOR	GENERAL	MAXHI
3722	ALL		636355.4	4272942	NonCance	0	0	0	0	0	0	2.50E-05	0	0	0	0	0	0	0	2.50E-05
3723	ALL		636380.4	4272942	NonCance	0	0	0	0	0	0	2.55E-05	0	0	0	0	0	0	0	2.55E-05
3724	ALL		636405.4	4272942	NonCance	0	0	0	0	0	0	2.60E-05	0	0	0	0	0	0	0	2.60E-05
3725	ALL		636430.4	4272942	NonCance	0	0	0	0	0	0	2.66E-05	0	0	0	0	0	0	0	2.66E-05
3726	ALL		636455.4	4272942	NonCance	0	0	0	0	0	0	2.72E-05	0	0	0	0	0	0	0	2.72E-05
3727	ALL		636480.4	4272942	NonCance	0	0	0	0	0	0	2.77E-05	0	0	0	0	0	0	0	2.77E-05
3728	ALL		636155.4	4272967	NonCance	0	0	0	0	0	0	2.45E-05	0	0	0	0	0	0	0	2.45E-05
3729	ALL		636180.4	4272967	NonCance	0	0	0	0	0	0	2.51E-05	0	0	0	0	0	0	0	2.51E-05
3730	ALL		636205.4	4272967	NonCance	0	0	0	0	0	0	2.56E-05	0	0	0	0	0	0	0	2.56E-05
3731	ALL		636230.4	4272967	NonCance	0	0	0	0	0	0	2.62E-05	0	0	0	0	0	0	0	2.62E-05
3732	ALL		636255.4	4272967	NonCance	0	0	0	0	0	0	2.68E-05	0	0	0	0	0	0	0	2.68E-05
3733	ALL		636280.4	4272967	NonCance	0	0	0	0	0	0	2.75E-05	0	0	0	0	0	0	0	2.75E-05
3734	ALL		636305.4	4272967	NonCance	0	0	0	0	0	0	2.81E-05	0	0	0	0	0	0	0	2.81E-05
3735	ALL		636330.4	4272967	NonCance	0	0	0	0	0	0	2.88E-05	0	0	0	0	0	0	0	2.88E-05
3736	ALL		636355.4	4272967	NonCance	0	0	0	0	0	0	2.95E-05	0	0	0	0	0	0	0	2.95E-05
3737	ALL		636380.4	4272967	NonCance	0	0	0	0	0	0	3.02E-05	0	0	0	0	0	0	0	3.02E-05
3738	ALL		636405.4	4272967	NonCance	0	0	0	0	0	0	3.09E-05	0	0	0	0	0	0	0	3.09E-05
3739	ALL		636430.4	4272967	NonCance	0	0	0	0	0	0	3.17E-05	0	0	0	0	0	0	0	3.17E-05
3740	ALL		636455.4	4272967	NonCance	0	0	0	0	0	0	3.25E-05	0	0	0	0	0	0	0	3.25E-05
3741	ALL		636480.4	4272967	NonCance	0	0	0	0	0	0	3.34E-05	0	0	0	0	0	0	0	3.34E-05
3742	ALL		636155.4	4272992	NonCance	0	0	0	0	0	0	3.00E-05	0	0	0	0	0	0	0	3.00E-05
3743	ALL		636180.4	4272992	NonCance	0	0	0	0	0	0	3.08E-05	0	0	0	0	0	0	0	3.08E-05
3744	ALL		636205.4	4272992	NonCance	0	0	0	0	0	0	3.17E-05	0	0	0	0	0	0	0	3.17E-05
3745	ALL		636230.4	4272992	NonCance	0	0	0	0	0	0	3.26E-05	0	0	0	0	0	0	0	3.26E-05
3746	ALL		636255.4	4272992	NonCance	0	0	0	0	0	0	3.36E-05	0	0	0	0	0	0	0	3.36E-05
3747	ALL		636280.4	4272992	NonCance	0	0	0	0	0	0	3.46E-05	0	0	0	0	0	0	0	3.46E-05
3748	ALL		636305.4	4272992	NonCance	0	0	0	0	0	0	3.57E-05	0	0	0	0	0	0	0	3.57E-05
3749	ALL		636330.4	4272992	NonCance	0	0	0	0	0	0	3.68E-05	0	0	0	0	0	0	0	3.68E-05
3750	ALL		636355.4	4272992	NonCance	0	0	0	0	0	0	3.80E-05	0	0	0	0	0	0	0	3.80E-05
3751	ALL		636380.4	4272992	NonCance	0	0	0	0	0	0	3.92E-05	0	0	0	0	0	0	0	3.92E-05
3752	ALL		636405.4	4272992	NonCance	0	0	0	0	0	0	4.06E-05	0	0	0	0	0	0	0	4.06E-05
3753	ALL		636430.4	4272992	NonCance	0	0	0	0	0	0	4.20E-05	0	0	0	0	0	0	0	4.20E-05
3754	ALL		636455.4	4272992	NonCance	0	0	0	0	0	0	4.36E-05	0	0	0	0	0	0	0	4.36E-05
3755	ALL		636480.4	4272992	NonCance	0	0	0	0	0	0	4.53E-05	0	0	0	0	0	0	0	4.53E-05
3756	ALL		636155.4	4272892	NonCance	0	0	0	0	0	0	1.75E-05	0	0	0	0	0	0	0	1.75E-05
3757	ALL		636180.4	4272892	NonCance	0	0	0	0	0	0	1.78E-05	0	0	0	0	0	0	0	1.78E-05
3758	ALL		636205.4	4272892	NonCance	0	0	0	0	0	0	1.81E-05	0	0	0	0	0	0	0	1.81E-05
3759	ALL		636230.4	4272892	NonCance	0	0	0	0	0	0	1.85E-05	0	0	0	0	0	0	0	1.85E-05
3760	ALL		636255.4	4272892	NonCance	0	0	0	0	0	0	1.88E-05	0	0	0	0	0	0	0	1.88E-05
3761	ALL		636280.4	4272892	NonCance	0	0	0	0	0	0	1.91E-05	0	0	0	0	0	0	0	1.91E-05
3762	ALL		636305.4	4272892	NonCance	0	0	0	0	0	0	1.95E-05	0	0	0	0	0	0	0	1.95E-05
3763	ALL		636330.4	4272892	NonCance	0	0	0	0	0	0	1.98E-05	0	0	0	0	0	0	0	1.98E-05
3764	ALL		636355.4	4272892	NonCance	0	0	0	0	0	0	2.02E-05	0	0	0	0	0	0	0	2.02E-05
3765	ALL		636380.4	4272892	NonCance	0	0	0	0	0	0	2.06E-05	0	0	0	0	0	0	0	2.06E-05
3766	ALL		636405.4	4272892	NonCance	0	0	0	0	0	0	2.10E-05	0	0	0	0	0	0	0	2.10E-05
3767	ALL		636430.4	4272892	NonCance	0	0	0	0	0	0	2.14E-05	0	0	0	0	0	0	0	2.14E-05
3768	ALL		636455.4	4272892	NonCance	0	0	0	0	0	0	2.18E-05	0	0	0	0	0	0	0	2.18E-05
3769	ALL		636480.4	4272892	NonCance	0	0	0	0	0	0	2.21E-05	0	0	0	0	0	0	0	2.21E-05
3770	ALL		636155.4	4272917	NonCance	0	0	0	0	0	0	1.91E-05	0	0	0	0	0	0	0	1.91E-05
3771	ALL		636180.4	4272917	NonCance	0	0	0	0	0	0	1.94E-05	0	0	0	0	0	0	0	1.94E-05
3772	ALL		636205.4	4272917	NonCance	0	0	0	0	0	0	1.98E-05	0	0	0	0	0	0	0	1.98E-05

**Exported Risk Results - Golf Course

REC	GRP	NETID	X	Y	SCENARIO	CV	CNS	IMMUN	KIDNEY	GILV	REPRO/DE	RESP	SKIN	EYE	BONE/TEET	ENDO	BLOOD	ODOR	GENERAL	MAXHI
3773	ALL		636230.4	4272917	NonCance	0	0	0	0	0	0	2.02E-05	0	0	0	0	0	0	0	2.02E-05
3774	ALL		636255.4	4272917	NonCance	0	0	0	0	0	0	2.06E-05	0	0	0	0	0	0	0	2.06E-05
3775	ALL		636280.4	4272917	NonCance	0	0	0	0	0	0	2.10E-05	0	0	0	0	0	0	0	2.10E-05
3776	ALL		636305.4	4272917	NonCance	0	0	0	0	0	0	2.13E-05	0	0	0	0	0	0	0	2.13E-05
3777	ALL		636330.4	4272917	NonCance	0	0	0	0	0	0	2.17E-05	0	0	0	0	0	0	0	2.17E-05
3778	ALL		636355.4	4272917	NonCance	0	0	0	0	0	0	2.22E-05	0	0	0	0	0	0	0	2.22E-05
3779	ALL		636380.4	4272917	NonCance	0	0	0	0	0	0	2.26E-05	0	0	0	0	0	0	0	2.26E-05
3780	ALL		636405.4	4272917	NonCance	0	0	0	0	0	0	2.30E-05	0	0	0	0	0	0	0	2.30E-05
3781	ALL		636430.4	4272917	NonCance	0	0	0	0	0	0	2.35E-05	0	0	0	0	0	0	0	2.35E-05
3782	ALL		636455.4	4272917	NonCance	0	0	0	0	0	0	2.39E-05	0	0	0	0	0	0	0	2.39E-05
3783	ALL		636770.4	4273058	NonCance	0	0	0	0	0	0	6.90E-05	0	0	0	0	0	0	0	6.90E-05
3784	ALL		636495.4	4273083	NonCance	0	0	0	0	0	0	6.27E-05	0	0	0	0	0	0	0	6.27E-05
3785	ALL		636520.4	4273083	NonCance	0	0	0	0	0	0	6.19E-05	0	0	0	0	0	0	0	6.19E-05
3786	ALL		636545.4	4273083	NonCance	0	0	0	0	0	0	6.12E-05	0	0	0	0	0	0	0	6.12E-05
3787	ALL		636570.4	4273083	NonCance	0	0	0	0	0	0	6.05E-05	0	0	0	0	0	0	0	6.05E-05
3788	ALL		636595.4	4273083	NonCance	0	0	0	0	0	0	5.99E-05	0	0	0	0	0	0	0	5.99E-05
3789	ALL		636620.4	4273083	NonCance	0	0	0	0	0	0	5.93E-05	0	0	0	0	0	0	0	5.93E-05
3790	ALL		636645.4	4273083	NonCance	0	0	0	0	0	0	5.89E-05	0	0	0	0	0	0	0	5.89E-05
3791	ALL		636670.4	4273083	NonCance	0	0	0	0	0	0	5.84E-05	0	0	0	0	0	0	0	5.84E-05
3792	ALL		636695.4	4273083	NonCance	0	0	0	0	0	0	5.80E-05	0	0	0	0	0	0	0	5.80E-05
3793	ALL		636720.4	4273083	NonCance	0	0	0	0	0	0	5.77E-05	0	0	0	0	0	0	0	5.77E-05
3794	ALL		636745.4	4273083	NonCance	0	0	0	0	0	0	5.74E-05	0	0	0	0	0	0	0	5.74E-05
3795	ALL		636770.4	4273083	NonCance	0	0	0	0	0	0	5.72E-05	0	0	0	0	0	0	0	5.72E-05
3796	ALL		636495.4	4273108	NonCance	0	0	0	0	0	0	5.15E-05	0	0	0	0	0	0	0	5.15E-05
3797	ALL		636520.4	4273108	NonCance	0	0	0	0	0	0	5.12E-05	0	0	0	0	0	0	0	5.12E-05
3798	ALL		636545.4	4273108	NonCance	0	0	0	0	0	0	5.10E-05	0	0	0	0	0	0	0	5.10E-05
3799	ALL		636570.4	4273108	NonCance	0	0	0	0	0	0	5.08E-05	0	0	0	0	0	0	0	5.08E-05
3800	ALL		636595.4	4273108	NonCance	0	0	0	0	0	0	5.06E-05	0	0	0	0	0	0	0	5.06E-05
3801	ALL		636620.4	4273108	NonCance	0	0	0	0	0	0	5.04E-05	0	0	0	0	0	0	0	5.04E-05
3802	ALL		636645.4	4273108	NonCance	0	0	0	0	0	0	5.03E-05	0	0	0	0	0	0	0	5.03E-05
3803	ALL		636670.4	4273108	NonCance	0	0	0	0	0	0	5.03E-05	0	0	0	0	0	0	0	5.03E-05
3804	ALL		636695.4	4273108	NonCance	0	0	0	0	0	0	5.02E-05	0	0	0	0	0	0	0	5.02E-05
3805	ALL		636720.4	4273108	NonCance	0	0	0	0	0	0	5.02E-05	0	0	0	0	0	0	0	5.02E-05
3806	ALL		636745.4	4273108	NonCance	0	0	0	0	0	0	5.03E-05	0	0	0	0	0	0	0	5.03E-05
3807	ALL		636770.4	4273108	NonCance	0	0	0	0	0	0	5.05E-05	0	0	0	0	0	0	0	5.05E-05
3808	ALL		636495.4	4273133	NonCance	0	0	0	0	0	0	4.48E-05	0	0	0	0	0	0	0	4.48E-05
3809	ALL		636520.4	4273133	NonCance	0	0	0	0	0	0	4.48E-05	0	0	0	0	0	0	0	4.48E-05
3810	ALL		636545.4	4273133	NonCance	0	0	0	0	0	0	4.48E-05	0	0	0	0	0	0	0	4.48E-05
3811	ALL		636570.4	4273133	NonCance	0	0	0	0	0	0	4.48E-05	0	0	0	0	0	0	0	4.48E-05
3812	ALL		636595.4	4273133	NonCance	0	0	0	0	0	0	4.48E-05	0	0	0	0	0	0	0	4.48E-05
3813	ALL		636620.4	4273133	NonCance	0	0	0	0	0	0	4.49E-05	0	0	0	0	0	0	0	4.49E-05
3814	ALL		636645.4	4273133	NonCance	0	0	0	0	0	0	4.50E-05	0	0	0	0	0	0	0	4.50E-05
3815	ALL		636670.4	4273133	NonCance	0	0	0	0	0	0	4.52E-05	0	0	0	0	0	0	0	4.52E-05
3816	ALL		636695.4	4273133	NonCance	0	0	0	0	0	0	4.53E-05	0	0	0	0	0	0	0	4.53E-05
3817	ALL		636720.4	4273133	NonCance	0	0	0	0	0	0	4.55E-05	0	0	0	0	0	0	0	4.55E-05
3818	ALL		636745.4	4273133	NonCance	0	0	0	0	0	0	4.58E-05	0	0	0	0	0	0	0	4.58E-05
3819	ALL		636770.4	4273133	NonCance	0	0	0	0	0	0	4.62E-05	0	0	0	0	0	0	0	4.62E-05
3820	ALL		636495.4	4273033	NonCance	0	0	0	0	0	0	8.03E-05	0	0	0	0	0	0	0	8.03E-05
3821	ALL		636520.4	4273033	NonCance	0	0	0	0	0	0	5.43E-05	0	0	0	0	0	0	0	5.43E-05
3822	ALL		636545.4	4273033	NonCance	0	0	0	0	0	0	8.06E-05	0	0	0	0	0	0	0	8.06E-05
3823	ALL		636570.4	4273033	NonCance	0	0	0	0	0	0	5.58E-05	0	0	0	0	0	0	0	5.58E-05

**Exported Risk Results - Golf Course

REC	GRP	NETID	X	Y	SCENARIO	CV	CNS	IMMUN	KIDNEY	GILV	REPRO/DE	RESP	SKIN	EYE	BONE/TEET	ENDO	BLOOD	ODOR	GENERAL	MAXHI
3824	ALL		636595.4	4273033	NonCance	0	0	0	0	0	0	7.99E-05	0	0	0	0	0	0	0	7.99E-05
3825	ALL		636620.4	4273033	NonCance	0	0	0	0	0	0	0.000115	0	0	0	0	0	0	0	0.000115
3826	ALL		636645.4	4273033	NonCance	0	0	0	0	0	0	0.000111	0	0	0	0	0	0	0	0.000111
3827	ALL		636670.4	4273033	NonCance	0	0	0	0	0	0	0.000107	0	0	0	0	0	0	0	0.000107
3828	ALL		636720.4	4273033	NonCance	0	0	0	0	0	0	9.99E-05	0	0	0	0	0	0	0	9.99E-05
3829	ALL		636745.4	4273033	NonCance	0	0	0	0	0	0	9.68E-05	0	0	0	0	0	0	0	9.68E-05
3830	ALL		636770.4	4273033	NonCance	0	0	0	0	0	0	9.39E-05	0	0	0	0	0	0	0	9.39E-05
3831	ALL		636495.4	4273058	NonCance	0	0	0	0	0	0	8.52E-05	0	0	0	0	0	0	0	8.52E-05
3832	ALL		636520.4	4273058	NonCance	0	0	0	0	0	0	8.30E-05	0	0	0	0	0	0	0	8.30E-05
3833	ALL		636545.4	4273058	NonCance	0	0	0	0	0	0	8.09E-05	0	0	0	0	0	0	0	8.09E-05
3834	ALL		636570.4	4273058	NonCance	0	0	0	0	0	0	7.91E-05	0	0	0	0	0	0	0	7.91E-05
3835	ALL		636595.4	4273058	NonCance	0	0	0	0	0	0	7.74E-05	0	0	0	0	0	0	0	7.74E-05
3836	ALL		636620.4	4273058	NonCance	0	0	0	0	0	0	7.59E-05	0	0	0	0	0	0	0	7.59E-05
3837	ALL		636645.4	4273058	NonCance	0	0	0	0	0	0	7.45E-05	0	0	0	0	0	0	0	7.45E-05
3838	ALL		636670.4	4273058	NonCance	0	0	0	0	0	0	7.32E-05	0	0	0	0	0	0	0	7.32E-05
3839	ALL		636705.4	4272918	NonCance	0	0	0	0	0	0	2.93E-05	0	0	0	0	0	0	0	2.93E-05
3840	ALL		636505.4	4272943	NonCance	0	0	0	0	0	0	2.84E-05	0	0	0	0	0	0	0	2.84E-05
3841	ALL		636530.4	4272943	NonCance	0	0	0	0	0	0	2.91E-05	0	0	0	0	0	0	0	2.91E-05
3842	ALL		636555.4	4272943	NonCance	0	0	0	0	0	0	2.97E-05	0	0	0	0	0	0	0	2.97E-05
3843	ALL		636580.4	4272943	NonCance	0	0	0	0	0	0	3.04E-05	0	0	0	0	0	0	0	3.04E-05
3844	ALL		636605.4	4272943	NonCance	0	0	0	0	0	0	3.11E-05	0	0	0	0	0	0	0	3.11E-05
3845	ALL		636630.4	4272943	NonCance	0	0	0	0	0	0	3.18E-05	0	0	0	0	0	0	0	3.18E-05
3846	ALL		636655.4	4272943	NonCance	0	0	0	0	0	0	3.26E-05	0	0	0	0	0	0	0	3.26E-05
3847	ALL		636680.4	4272943	NonCance	0	0	0	0	0	0	3.34E-05	0	0	0	0	0	0	0	3.34E-05
3848	ALL		636705.4	4272943	NonCance	0	0	0	0	0	0	3.42E-05	0	0	0	0	0	0	0	3.42E-05
3849	ALL		636505.4	4272893	NonCance	0	0	0	0	0	0	2.26E-05	0	0	0	0	0	0	0	2.26E-05
3850	ALL		636530.4	4272893	NonCance	0	0	0	0	0	0	2.30E-05	0	0	0	0	0	0	0	2.30E-05
3851	ALL		636555.4	4272893	NonCance	0	0	0	0	0	0	2.35E-05	0	0	0	0	0	0	0	2.35E-05
3852	ALL		636580.4	4272893	NonCance	0	0	0	0	0	0	2.39E-05	0	0	0	0	0	0	0	2.39E-05
3853	ALL		636605.4	4272893	NonCance	0	0	0	0	0	0	2.44E-05	0	0	0	0	0	0	0	2.44E-05
3854	ALL		636630.4	4272893	NonCance	0	0	0	0	0	0	2.48E-05	0	0	0	0	0	0	0	2.48E-05
3855	ALL		636655.4	4272893	NonCance	0	0	0	0	0	0	2.53E-05	0	0	0	0	0	0	0	2.53E-05
3856	ALL		636680.4	4272893	NonCance	0	0	0	0	0	0	2.58E-05	0	0	0	0	0	0	0	2.58E-05
3857	ALL		636705.4	4272893	NonCance	0	0	0	0	0	0	2.62E-05	0	0	0	0	0	0	0	2.62E-05
3858	ALL		636505.4	4272918	NonCance	0	0	0	0	0	0	2.49E-05	0	0	0	0	0	0	0	2.49E-05
3859	ALL		636530.4	4272918	NonCance	0	0	0	0	0	0	2.54E-05	0	0	0	0	0	0	0	2.54E-05
3860	ALL		636555.4	4272918	NonCance	0	0	0	0	0	0	2.59E-05	0	0	0	0	0	0	0	2.59E-05
3861	ALL		636580.4	4272918	NonCance	0	0	0	0	0	0	2.65E-05	0	0	0	0	0	0	0	2.65E-05
3862	ALL		636605.4	4272918	NonCance	0	0	0	0	0	0	2.70E-05	0	0	0	0	0	0	0	2.70E-05
3863	ALL		636630.4	4272918	NonCance	0	0	0	0	0	0	2.75E-05	0	0	0	0	0	0	0	2.75E-05
3864	ALL		636655.4	4272918	NonCance	0	0	0	0	0	0	2.81E-05	0	0	0	0	0	0	0	2.81E-05
3865	ALL		636680.4	4272918	NonCance	0	0	0	0	0	0	2.87E-05	0	0	0	0	0	0	0	2.87E-05
3866	ALL		636693.7	4272968	NonCance	0	0	0	0	0	0	4.31E-05	0	0	0	0	0	0	0	4.31E-05
3867	ALL		636718.7	4272968	NonCance	0	0	0	0	0	0	4.46E-05	0	0	0	0	0	0	0	4.46E-05
3868	ALL		636744.2	4272980	NonCance	0	0	0	0	0	0	5.72E-05	0	0	0	0	0	0	0	5.72E-05
3869	ALL		636769.2	4272980	NonCance	0	0	0	0	0	0	5.97E-05	0	0	0	0	0	0	0	5.97E-05
3870	ALL		636794.2	4272980	NonCance	0	0	0	0	0	0	6.21E-05	0	0	0	0	0	0	0	6.21E-05
3871	ALL		636819.2	4272980	NonCance	0	0	0	0	0	0	6.16E-05	0	0	0	0	0	0	0	6.16E-05
3872	ALL		636844.2	4272980	NonCance	0	0	0	0	0	0	5.96E-05	0	0	0	0	0	0	0	5.96E-05
3873	ALL		636869.2	4272980	NonCance	0	0	0	0	0	0	5.77E-05	0	0	0	0	0	0	0	5.77E-05
3874	ALL		636694.2	4273005	NonCance	0	0	0	0	0	0	5.35E-05	0	0	0	0	0	0	0	5.35E-05

**Exported Risk Results - Golf Course

REC	GRP	NETID	X	Y	SCENARIO	CV	CNS	IMMUN	KIDNEY	GILV	REPRO/DE	RESP	SKIN	EYE	BONE/TEET	ENDO	BLOOD	ODOR	GENERAL	MAXHI
3875	ALL		636719.2	4273005	NonCance	0	0	0	0	0	0	5.19E-05	0	0	0	0	0	0	0	5.19E-05
3876	ALL		636744.2	4273005	NonCance	0	0	0	0	0	0	5.68E-05	0	0	0	0	0	0	0	5.68E-05
3877	ALL		636769.2	4273005	NonCance	0	0	0	0	0	0	5.43E-05	0	0	0	0	0	0	0	5.43E-05
3878	ALL		636794.2	4273005	NonCance	0	0	0	0	0	0	5.81E-05	0	0	0	0	0	0	0	5.81E-05
3879	ALL		636819.2	4273005	NonCance	0	0	0	0	0	0	5.50E-05	0	0	0	0	0	0	0	5.50E-05
3880	ALL		636844.2	4273005	NonCance	0	0	0	0	0	0	5.64E-05	0	0	0	0	0	0	0	5.64E-05
3881	ALL		636869.2	4273005	NonCance	0	0	0	0	0	0	5.46E-05	0	0	0	0	0	0	0	5.46E-05
3882	ALL		636794.2	4273030	NonCance	0	0	0	0	0	0	9.67E-05	0	0	0	0	0	0	0	9.67E-05
3883	ALL		636819.2	4273030	NonCance	0	0	0	0	0	0	9.85E-05	0	0	0	0	0	0	0	9.85E-05
3884	ALL		636844.2	4273030	NonCance	0	0	0	0	0	0	0.000103	0	0	0	0	0	0	0	0.000103
3885	ALL		636869.2	4273030	NonCance	0	0	0	0	0	0	0.000107	0	0	0	0	0	0	0	0.000107
3886	ALL		636794.2	4273055	NonCance	0	0	0	0	0	0	7.08E-05	0	0	0	0	0	0	0	7.08E-05
3887	ALL		636819.2	4273055	NonCance	0	0	0	0	0	0	7.17E-05	0	0	0	0	0	0	0	7.17E-05
3888	ALL		636844.2	4273055	NonCance	0	0	0	0	0	0	7.37E-05	0	0	0	0	0	0	0	7.37E-05
3889	ALL		636869.2	4273055	NonCance	0	0	0	0	0	0	7.58E-05	0	0	0	0	0	0	0	7.58E-05
3890	ALL		636633.9	4273020	NonCance	0	0	0	0	0	0	5.51E-05	0	0	0	0	0	0	0	5.51E-05
3891	ALL		636433.9	4272995	NonCance	0	0	0	0	0	0	4.47E-05	0	0	0	0	0	0	0	4.47E-05
3892	ALL		636458.9	4272995	NonCance	0	0	0	0	0	0	4.65E-05	0	0	0	0	0	0	0	4.65E-05
3893	ALL		636483.9	4272995	NonCance	0	0	0	0	0	0	4.85E-05	0	0	0	0	0	0	0	4.85E-05
3894	ALL		636508.9	4272995	NonCance	0	0	0	0	0	0	5.06E-05	0	0	0	0	0	0	0	5.06E-05
3895	ALL		636533.9	4272995	NonCance	0	0	0	0	0	0	5.30E-05	0	0	0	0	0	0	0	5.30E-05
3896	ALL		636558.9	4272995	NonCance	0	0	0	0	0	0	5.56E-05	0	0	0	0	0	0	0	5.56E-05
3897	ALL		636583.9	4272995	NonCance	0	0	0	0	0	0	5.84E-05	0	0	0	0	0	0	0	5.84E-05
3898	ALL		636608.9	4272995	NonCance	0	0	0	0	0	0	6.17E-05	0	0	0	0	0	0	0	6.17E-05
3899	ALL		636633.9	4272995	NonCance	0	0	0	0	0	0	6.52E-05	0	0	0	0	0	0	0	6.52E-05
3900	ALL		636433.9	4273020	NonCance	0	0	0	0	0	0	4.48E-05	0	0	0	0	0	0	0	4.48E-05
3901	ALL		636458.9	4273020	NonCance	0	0	0	0	0	0	4.76E-05	0	0	0	0	0	0	0	4.76E-05
3902	ALL		636483.9	4273020	NonCance	0	0	0	0	0	0	4.73E-05	0	0	0	0	0	0	0	4.73E-05
3903	ALL		636508.9	4273020	NonCance	0	0	0	0	0	0	5.08E-05	0	0	0	0	0	0	0	5.08E-05
3904	ALL		636533.9	4273020	NonCance	0	0	0	0	0	0	4.99E-05	0	0	0	0	0	0	0	4.99E-05
3905	ALL		636558.9	4273020	NonCance	0	0	0	0	0	0	5.38E-05	0	0	0	0	0	0	0	5.38E-05
3906	ALL		636583.9	4273020	NonCance	0	0	0	0	0	0	5.26E-05	0	0	0	0	0	0	0	5.26E-05
3907	ALL		636608.9	4273020	NonCance	0	0	0	0	0	0	5.64E-05	0	0	0	0	0	0	0	5.64E-05
3908	ALL		636704.7	4272957	NonCance	0	0	0	0	0	0	3.87E-05	0	0	0	0	0	0	0	3.87E-05
3909	ALL		636504.2	4272969	NonCance	0	0	0	0	0	0	3.51E-05	0	0	0	0	0	0	0	3.51E-05
3910	ALL		636529.2	4272969	NonCance	0	0	0	0	0	0	3.60E-05	0	0	0	0	0	0	0	3.60E-05
3911	ALL		636554.2	4272969	NonCance	0	0	0	0	0	0	3.71E-05	0	0	0	0	0	0	0	3.71E-05
3912	ALL		636579.2	4272969	NonCance	0	0	0	0	0	0	3.82E-05	0	0	0	0	0	0	0	3.82E-05
3913	ALL		636604.2	4272969	NonCance	0	0	0	0	0	0	3.94E-05	0	0	0	0	0	0	0	3.94E-05
3914	ALL		636629.2	4272969	NonCance	0	0	0	0	0	0	4.06E-05	0	0	0	0	0	0	0	4.06E-05
3915	ALL		636654.2	4272969	NonCance	0	0	0	0	0	0	4.19E-05	0	0	0	0	0	0	0	4.19E-05
3916	ALL		636679.2	4272969	NonCance	0	0	0	0	0	0	4.33E-05	0	0	0	0	0	0	0	4.33E-05
3917	ALL		636704.2	4272969	NonCance	0	0	0	0	0	0	4.47E-05	0	0	0	0	0	0	0	4.47E-05
3918	ALL		636504.7	4272957	NonCance	0	0	0	0	0	0	3.14E-05	0	0	0	0	0	0	0	3.14E-05
3919	ALL		636529.7	4272957	NonCance	0	0	0	0	0	0	3.22E-05	0	0	0	0	0	0	0	3.22E-05
3920	ALL		636554.7	4272957	NonCance	0	0	0	0	0	0	3.30E-05	0	0	0	0	0	0	0	3.30E-05
3921	ALL		636579.7	4272957	NonCance	0	0	0	0	0	0	3.39E-05	0	0	0	0	0	0	0	3.39E-05
3922	ALL		636604.7	4272957	NonCance	0	0	0	0	0	0	3.48E-05	0	0	0	0	0	0	0	3.48E-05
3923	ALL		636629.7	4272957	NonCance	0	0	0	0	0	0	3.57E-05	0	0	0	0	0	0	0	3.57E-05
3924	ALL		636654.7	4272957	NonCance	0	0	0	0	0	0	3.67E-05	0	0	0	0	0	0	0	3.67E-05
3925	ALL		636679.7	4272957	NonCance	0	0	0	0	0	0	3.77E-05	0	0	0	0	0	0	0	3.77E-05

**Exported Risk Results - Golf Course

REC	GRP	NETID	X	Y	SCENARIO	CV	CNS	IMMUN	KIDNEY	GILV	REPRO/DE	RESP	SKIN	EYE	BONE/TEET	ENDO	BLOOD	ODOR	GENERAL	MAXHI
3926	ALL		636694.8	4273058	NonCance	0	0	0	0	0	0	7.27E-05	0	0	0	0	0	0	0	7.27E-05
3927	ALL		636719.8	4273058	NonCance	0	0	0	0	0	0	7.16E-05	0	0	0	0	0	0	0	7.16E-05
3928	ALL		637170.6	4272926	NonCance	0	0	0	0	0	0	3.56E-05	0	0	0	0	0	0	0	3.56E-05
3929	ALL		637195.6	4272926	NonCance	0	0	0	0	0	0	3.59E-05	0	0	0	0	0	0	0	3.59E-05
3930	ALL		637220.6	4272926	NonCance	0	0	0	0	0	0	3.62E-05	0	0	0	0	0	0	0	3.62E-05
3931	ALL		637245.6	4272926	NonCance	0	0	0	0	0	0	3.66E-05	0	0	0	0	0	0	0	3.66E-05
3932	ALL		637270.6	4272926	NonCance	0	0	0	0	0	0	3.72E-05	0	0	0	0	0	0	0	3.72E-05
3933	ALL		637295.6	4272926	NonCance	0	0	0	0	0	0	3.78E-05	0	0	0	0	0	0	0	3.78E-05
3934	ALL		637320.6	4272926	NonCance	0	0	0	0	0	0	3.86E-05	0	0	0	0	0	0	0	3.86E-05
3935	ALL		637345.6	4272926	NonCance	0	0	0	0	0	0	3.95E-05	0	0	0	0	0	0	0	3.95E-05
3936	ALL		637170.6	4272951	NonCance	0	0	0	0	0	0	3.89E-05	0	0	0	0	0	0	0	3.89E-05
3937	ALL		637195.6	4272951	NonCance	0	0	0	0	0	0	3.90E-05	0	0	0	0	0	0	0	3.90E-05
3938	ALL		637220.6	4272951	NonCance	0	0	0	0	0	0	3.91E-05	0	0	0	0	0	0	0	3.91E-05
3939	ALL		637245.6	4272951	NonCance	0	0	0	0	0	0	3.94E-05	0	0	0	0	0	0	0	3.94E-05
3940	ALL		637270.6	4272951	NonCance	0	0	0	0	0	0	3.98E-05	0	0	0	0	0	0	0	3.98E-05
3941	ALL		637295.6	4272951	NonCance	0	0	0	0	0	0	4.04E-05	0	0	0	0	0	0	0	4.04E-05
3942	ALL		637320.6	4272951	NonCance	0	0	0	0	0	0	4.11E-05	0	0	0	0	0	0	0	4.11E-05
3943	ALL		637345.6	4272951	NonCance	0	0	0	0	0	0	4.19E-05	0	0	0	0	0	0	0	4.19E-05
3944	ALL		636921.7	4273082	NonCance	0	0	0	0	0	0	6.46E-05	0	0	0	0	0	0	0	6.46E-05
3945	ALL		636596.7	4273107	NonCance	0	0	0	0	0	0	5.11E-05	0	0	0	0	0	0	0	5.11E-05
3946	ALL		636621.7	4273107	NonCance	0	0	0	0	0	0	5.10E-05	0	0	0	0	0	0	0	5.10E-05
3947	ALL		636646.7	4273107	NonCance	0	0	0	0	0	0	5.08E-05	0	0	0	0	0	0	0	5.08E-05
3948	ALL		636671.7	4273107	NonCance	0	0	0	0	0	0	5.07E-05	0	0	0	0	0	0	0	5.07E-05
3949	ALL		636696.7	4273107	NonCance	0	0	0	0	0	0	5.07E-05	0	0	0	0	0	0	0	5.07E-05
3950	ALL		636721.7	4273107	NonCance	0	0	0	0	0	0	5.07E-05	0	0	0	0	0	0	0	5.07E-05
3951	ALL		636746.7	4273107	NonCance	0	0	0	0	0	0	5.07E-05	0	0	0	0	0	0	0	5.07E-05
3952	ALL		636771.7	4273107	NonCance	0	0	0	0	0	0	5.09E-05	0	0	0	0	0	0	0	5.09E-05
3953	ALL		636796.7	4273107	NonCance	0	0	0	0	0	0	5.13E-05	0	0	0	0	0	0	0	5.13E-05
3954	ALL		636821.7	4273107	NonCance	0	0	0	0	0	0	5.20E-05	0	0	0	0	0	0	0	5.20E-05
3955	ALL		636846.7	4273107	NonCance	0	0	0	0	0	0	5.30E-05	0	0	0	0	0	0	0	5.30E-05
3956	ALL		636871.7	4273107	NonCance	0	0	0	0	0	0	5.41E-05	0	0	0	0	0	0	0	5.41E-05
3957	ALL		636896.7	4273107	NonCance	0	0	0	0	0	0	5.53E-05	0	0	0	0	0	0	0	5.53E-05
3958	ALL		636921.7	4273107	NonCance	0	0	0	0	0	0	5.65E-05	0	0	0	0	0	0	0	5.65E-05
3959	ALL		636596.7	4273132	NonCance	0	0	0	0	0	0	4.52E-05	0	0	0	0	0	0	0	4.52E-05
3960	ALL		636621.7	4273132	NonCance	0	0	0	0	0	0	4.53E-05	0	0	0	0	0	0	0	4.53E-05
3961	ALL		636646.7	4273132	NonCance	0	0	0	0	0	0	4.54E-05	0	0	0	0	0	0	0	4.54E-05
3962	ALL		636671.7	4273132	NonCance	0	0	0	0	0	0	4.55E-05	0	0	0	0	0	0	0	4.55E-05
3963	ALL		636696.7	4273132	NonCance	0	0	0	0	0	0	4.57E-05	0	0	0	0	0	0	0	4.57E-05
3964	ALL		636721.7	4273132	NonCance	0	0	0	0	0	0	4.58E-05	0	0	0	0	0	0	0	4.58E-05
3965	ALL		636746.7	4273132	NonCance	0	0	0	0	0	0	4.61E-05	0	0	0	0	0	0	0	4.61E-05
3966	ALL		636771.7	4273132	NonCance	0	0	0	0	0	0	4.65E-05	0	0	0	0	0	0	0	4.65E-05
3967	ALL		636796.7	4273132	NonCance	0	0	0	0	0	0	4.70E-05	0	0	0	0	0	0	0	4.70E-05
3968	ALL		636821.7	4273132	NonCance	0	0	0	0	0	0	4.77E-05	0	0	0	0	0	0	0	4.77E-05
3969	ALL		636846.7	4273132	NonCance	0	0	0	0	0	0	4.85E-05	0	0	0	0	0	0	0	4.85E-05
3970	ALL		636871.7	4273132	NonCance	0	0	0	0	0	0	4.95E-05	0	0	0	0	0	0	0	4.95E-05
3971	ALL		636896.7	4273132	NonCance	0	0	0	0	0	0	5.05E-05	0	0	0	0	0	0	0	5.05E-05
3972	ALL		636921.7	4273132	NonCance	0	0	0	0	0	0	5.16E-05	0	0	0	0	0	0	0	5.16E-05
3973	ALL		636596.7	4273157	NonCance	0	0	0	0	0	0	4.13E-05	0	0	0	0	0	0	0	4.13E-05
3974	ALL		636621.7	4273157	NonCance	0	0	0	0	0	0	4.15E-05	0	0	0	0	0	0	0	4.15E-05
3975	ALL		636646.7	4273157	NonCance	0	0	0	0	0	0	4.17E-05	0	0	0	0	0	0	0	4.17E-05
3976	ALL		636671.7	4273157	NonCance	0	0	0	0	0	0	4.20E-05	0	0	0	0	0	0	0	4.20E-05

**Exported Risk Results - Golf Course

REC	GRP	NETID	X	Y	SCENARIO	CV	CNS	IMMUN	KIDNEY	GILV	REPRO/DE	RESP	SKIN	EYE	BONE/TEET	ENDO	BLOOD	ODOR	GENERAL	MAXHI
3977	ALL		636696.7	4273157	NonCance	0	0	0	0	0	0	4.23E-05	0	0	0	0	0	0	0	4.23E-05
3978	ALL		636721.7	4273157	NonCance	0	0	0	0	0	0	4.26E-05	0	0	0	0	0	0	0	4.26E-05
3979	ALL		636746.7	4273157	NonCance	0	0	0	0	0	0	4.30E-05	0	0	0	0	0	0	0	4.30E-05
3980	ALL		636771.7	4273157	NonCance	0	0	0	0	0	0	4.35E-05	0	0	0	0	0	0	0	4.35E-05
3981	ALL		636796.7	4273157	NonCance	0	0	0	0	0	0	4.41E-05	0	0	0	0	0	0	0	4.41E-05
3982	ALL		636821.7	4273157	NonCance	0	0	0	0	0	0	4.48E-05	0	0	0	0	0	0	0	4.48E-05
3983	ALL		636846.7	4273157	NonCance	0	0	0	0	0	0	4.56E-05	0	0	0	0	0	0	0	4.56E-05
3984	ALL		636871.7	4273157	NonCance	0	0	0	0	0	0	4.65E-05	0	0	0	0	0	0	0	4.65E-05
3985	ALL		636896.7	4273157	NonCance	0	0	0	0	0	0	4.75E-05	0	0	0	0	0	0	0	4.75E-05
3986	ALL		636921.7	4273157	NonCance	0	0	0	0	0	0	4.85E-05	0	0	0	0	0	0	0	4.85E-05
3987	ALL		636596.7	4273182	NonCance	0	0	0	0	0	0	3.85E-05	0	0	0	0	0	0	0	3.85E-05
3988	ALL		636621.7	4273182	NonCance	0	0	0	0	0	0	3.88E-05	0	0	0	0	0	0	0	3.88E-05
3989	ALL		636646.7	4273182	NonCance	0	0	0	0	0	0	3.92E-05	0	0	0	0	0	0	0	3.92E-05
3990	ALL		636671.7	4273182	NonCance	0	0	0	0	0	0	3.96E-05	0	0	0	0	0	0	0	3.96E-05
3991	ALL		636696.7	4273182	NonCance	0	0	0	0	0	0	4.00E-05	0	0	0	0	0	0	0	4.00E-05
3992	ALL		636721.7	4273182	NonCance	0	0	0	0	0	0	4.04E-05	0	0	0	0	0	0	0	4.04E-05
3993	ALL		636746.7	4273182	NonCance	0	0	0	0	0	0	4.09E-05	0	0	0	0	0	0	0	4.09E-05
3994	ALL		636771.7	4273182	NonCance	0	0	0	0	0	0	4.15E-05	0	0	0	0	0	0	0	4.15E-05
3995	ALL		636796.7	4273182	NonCance	0	0	0	0	0	0	4.21E-05	0	0	0	0	0	0	0	4.21E-05
3996	ALL		636821.7	4273182	NonCance	0	0	0	0	0	0	4.28E-05	0	0	0	0	0	0	0	4.28E-05
3997	ALL		636846.7	4273182	NonCance	0	0	0	0	0	0	4.37E-05	0	0	0	0	0	0	0	4.37E-05
3998	ALL		636871.7	4273182	NonCance	0	0	0	0	0	0	4.46E-05	0	0	0	0	0	0	0	4.46E-05
3999	ALL		636896.7	4273182	NonCance	0	0	0	0	0	0	4.55E-05	0	0	0	0	0	0	0	4.55E-05
4000	ALL		636921.7	4273182	NonCance	0	0	0	0	0	0	4.66E-05	0	0	0	0	0	0	0	4.66E-05
4001	ALL		636596.7	4273207	NonCance	0	0	0	0	0	0	3.65E-05	0	0	0	0	0	0	0	3.65E-05
4002	ALL		636621.7	4273207	NonCance	0	0	0	0	0	0	3.69E-05	0	0	0	0	0	0	0	3.69E-05
4003	ALL		636646.7	4273207	NonCance	0	0	0	0	0	0	3.74E-05	0	0	0	0	0	0	0	3.74E-05
4004	ALL		636671.7	4273207	NonCance	0	0	0	0	0	0	3.78E-05	0	0	0	0	0	0	0	3.78E-05
4005	ALL		636696.7	4273207	NonCance	0	0	0	0	0	0	3.83E-05	0	0	0	0	0	0	0	3.83E-05
4006	ALL		636721.7	4273207	NonCance	0	0	0	0	0	0	3.89E-05	0	0	0	0	0	0	0	3.89E-05
4007	ALL		636746.7	4273207	NonCance	0	0	0	0	0	0	3.94E-05	0	0	0	0	0	0	0	3.94E-05
4008	ALL		636771.7	4273207	NonCance	0	0	0	0	0	0	4.01E-05	0	0	0	0	0	0	0	4.01E-05
4009	ALL		636796.7	4273207	NonCance	0	0	0	0	0	0	4.08E-05	0	0	0	0	0	0	0	4.08E-05
4010	ALL		636821.7	4273207	NonCance	0	0	0	0	0	0	4.16E-05	0	0	0	0	0	0	0	4.16E-05
4011	ALL		636846.7	4273207	NonCance	0	0	0	0	0	0	4.24E-05	0	0	0	0	0	0	0	4.24E-05
4012	ALL		636871.7	4273207	NonCance	0	0	0	0	0	0	4.34E-05	0	0	0	0	0	0	0	4.34E-05
4013	ALL		636896.7	4273207	NonCance	0	0	0	0	0	0	4.44E-05	0	0	0	0	0	0	0	4.44E-05
4014	ALL		636921.7	4273207	NonCance	0	0	0	0	0	0	4.55E-05	0	0	0	0	0	0	0	4.55E-05
4015	ALL		636596.7	4273057	NonCance	0	0	0	0	0	0	7.93E-05	0	0	0	0	0	0	0	7.93E-05
4016	ALL		636621.7	4273057	NonCance	0	0	0	0	0	0	7.77E-05	0	0	0	0	0	0	0	7.77E-05
4017	ALL		636596.7	4273232	NonCance	0	0	0	0	0	0	3.51E-05	0	0	0	0	0	0	0	3.51E-05
4018	ALL		636621.7	4273232	NonCance	0	0	0	0	0	0	3.56E-05	0	0	0	0	0	0	0	3.56E-05
4019	ALL		636646.7	4273232	NonCance	0	0	0	0	0	0	3.61E-05	0	0	0	0	0	0	0	3.61E-05
4020	ALL		636646.7	4273057	NonCance	0	0	0	0	0	0	7.61E-05	0	0	0	0	0	0	0	7.61E-05
4021	ALL		636671.7	4273232	NonCance	0	0	0	0	0	0	3.66E-05	0	0	0	0	0	0	0	3.66E-05
4022	ALL		636696.7	4273232	NonCance	0	0	0	0	0	0	3.72E-05	0	0	0	0	0	0	0	3.72E-05
4023	ALL		636721.7	4273232	NonCance	0	0	0	0	0	0	3.78E-05	0	0	0	0	0	0	0	3.78E-05
4024	ALL		636746.7	4273232	NonCance	0	0	0	0	0	0	3.85E-05	0	0	0	0	0	0	0	3.85E-05
4025	ALL		636771.7	4273232	NonCance	0	0	0	0	0	0	3.92E-05	0	0	0	0	0	0	0	3.92E-05
4026	ALL		636796.7	4273232	NonCance	0	0	0	0	0	0	4.00E-05	0	0	0	0	0	0	0	4.00E-05
4027	ALL		636821.7	4273232	NonCance	0	0	0	0	0	0	4.08E-05	0	0	0	0	0	0	0	4.08E-05

**Exported Risk Results - Golf Course

REC	GRP	NETID	X	Y	SCENARIO	CV	CNS	IMMUN	KIDNEY	GILV	REPRO/DE	RESP	SKIN	EYE	BONE/TEET	ENDO	BLOOD	ODOR	GENERAL	MAXHI
4028	ALL		636846.7	4273232	NonCance	0	0	0	0	0	0	4.17E-05	0	0	0	0	0	0	0	4.17E-05
4029	ALL		636871.7	4273232	NonCance	0	0	0	0	0	0	4.27E-05	0	0	0	0	0	0	0	4.27E-05
4030	ALL		636896.7	4273232	NonCance	0	0	0	0	0	0	4.38E-05	0	0	0	0	0	0	0	4.38E-05
4031	ALL		636671.7	4273057	NonCance	0	0	0	0	0	0	7.47E-05	0	0	0	0	0	0	0	7.47E-05
4032	ALL		636921.7	4273232	NonCance	0	0	0	0	0	0	4.50E-05	0	0	0	0	0	0	0	4.50E-05
4033	ALL		636696.7	4273057	NonCance	0	0	0	0	0	0	7.35E-05	0	0	0	0	0	0	0	7.35E-05
4034	ALL		636721.7	4273057	NonCance	0	0	0	0	0	0	7.23E-05	0	0	0	0	0	0	0	7.23E-05
4035	ALL		636746.7	4273057	NonCance	0	0	0	0	0	0	7.12E-05	0	0	0	0	0	0	0	7.12E-05
4036	ALL		636771.7	4273057	NonCance	0	0	0	0	0	0	7.03E-05	0	0	0	0	0	0	0	7.03E-05
4037	ALL		636796.7	4273057	NonCance	0	0	0	0	0	0	7.00E-05	0	0	0	0	0	0	0	7.00E-05
4038	ALL		636821.7	4273057	NonCance	0	0	0	0	0	0	7.10E-05	0	0	0	0	0	0	0	7.10E-05
4039	ALL		636846.7	4273057	NonCance	0	0	0	0	0	0	7.30E-05	0	0	0	0	0	0	0	7.30E-05
4040	ALL		636596.7	4273082	NonCance	0	0	0	0	0	0	6.08E-05	0	0	0	0	0	0	0	6.08E-05
4041	ALL		636621.7	4273082	NonCance	0	0	0	0	0	0	6.02E-05	0	0	0	0	0	0	0	6.02E-05
4042	ALL		636646.7	4273082	NonCance	0	0	0	0	0	0	5.97E-05	0	0	0	0	0	0	0	5.97E-05
4043	ALL		636671.7	4273082	NonCance	0	0	0	0	0	0	5.92E-05	0	0	0	0	0	0	0	5.92E-05
4044	ALL		636696.7	4273082	NonCance	0	0	0	0	0	0	5.88E-05	0	0	0	0	0	0	0	5.88E-05
4045	ALL		636721.7	4273082	NonCance	0	0	0	0	0	0	5.84E-05	0	0	0	0	0	0	0	5.84E-05
4046	ALL		636746.7	4273082	NonCance	0	0	0	0	0	0	5.81E-05	0	0	0	0	0	0	0	5.81E-05
4047	ALL		636771.7	4273082	NonCance	0	0	0	0	0	0	5.79E-05	0	0	0	0	0	0	0	5.79E-05
4048	ALL		636796.7	4273082	NonCance	0	0	0	0	0	0	5.81E-05	0	0	0	0	0	0	0	5.81E-05
4049	ALL		636821.7	4273082	NonCance	0	0	0	0	0	0	5.89E-05	0	0	0	0	0	0	0	5.89E-05
4050	ALL		636846.7	4273082	NonCance	0	0	0	0	0	0	6.01E-05	0	0	0	0	0	0	0	6.01E-05
4051	ALL		636871.7	4273082	NonCance	0	0	0	0	0	0	6.16E-05	0	0	0	0	0	0	0	6.16E-05
4052	ALL		636896.7	4273082	NonCance	0	0	0	0	0	0	6.30E-05	0	0	0	0	0	0	0	6.30E-05
4053	ALL		636921.7	4272948	NonCance	0	0	0	0	0	0	3.84E-05	0	0	0	0	0	0	0	3.84E-05
4054	ALL		636596.7	4272973	NonCance	0	0	0	0	0	0	4.05E-05	0	0	0	0	0	0	0	4.05E-05
4055	ALL		636621.7	4272973	NonCance	0	0	0	0	0	0	4.18E-05	0	0	0	0	0	0	0	4.18E-05
4056	ALL		636646.7	4272973	NonCance	0	0	0	0	0	0	4.33E-05	0	0	0	0	0	0	0	4.33E-05
4057	ALL		636671.7	4272973	NonCance	0	0	0	0	0	0	4.48E-05	0	0	0	0	0	0	0	4.48E-05
4058	ALL		636696.7	4272973	NonCance	0	0	0	0	0	0	4.63E-05	0	0	0	0	0	0	0	4.63E-05
4059	ALL		636721.7	4272973	NonCance	0	0	0	0	0	0	4.80E-05	0	0	0	0	0	0	0	4.80E-05
4060	ALL		636746.7	4272973	NonCance	0	0	0	0	0	0	4.98E-05	0	0	0	0	0	0	0	4.98E-05
4061	ALL		636771.7	4272973	NonCance	0	0	0	0	0	0	5.16E-05	0	0	0	0	0	0	0	5.16E-05
4062	ALL		636796.7	4272973	NonCance	0	0	0	0	0	0	5.31E-05	0	0	0	0	0	0	0	5.31E-05
4063	ALL		636821.7	4272973	NonCance	0	0	0	0	0	0	5.29E-05	0	0	0	0	0	0	0	5.29E-05
4064	ALL		636846.7	4272973	NonCance	0	0	0	0	0	0	5.18E-05	0	0	0	0	0	0	0	5.18E-05
4065	ALL		636871.7	4272973	NonCance	0	0	0	0	0	0	5.07E-05	0	0	0	0	0	0	0	5.07E-05
4066	ALL		636896.7	4272973	NonCance	0	0	0	0	0	0	4.97E-05	0	0	0	0	0	0	0	4.97E-05
4067	ALL		636921.7	4272973	NonCance	0	0	0	0	0	0	4.88E-05	0	0	0	0	0	0	0	4.88E-05
4068	ALL		636596.7	4272998	NonCance	0	0	0	0	0	0	6.36E-05	0	0	0	0	0	0	0	6.36E-05
4069	ALL		636621.7	4272998	NonCance	0	0	0	0	0	0	6.74E-05	0	0	0	0	0	0	0	6.74E-05
4070	ALL		636646.7	4272998	NonCance	0	0	0	0	0	0	5.51E-05	0	0	0	0	0	0	0	5.51E-05
4071	ALL		636671.7	4272998	NonCance	0	0	0	0	0	0	4.56E-05	0	0	0	0	0	0	0	4.56E-05
4072	ALL		636696.7	4272998	NonCance	0	0	0	0	0	0	6.00E-05	0	0	0	0	0	0	0	6.00E-05
4073	ALL		636721.7	4272998	NonCance	0	0	0	0	0	0	4.81E-05	0	0	0	0	0	0	0	4.81E-05
4074	ALL		636746.7	4272998	NonCance	0	0	0	0	0	0	5.31E-05	0	0	0	0	0	0	0	5.31E-05
4075	ALL		636771.7	4272998	NonCance	0	0	0	0	0	0	5.03E-05	0	0	0	0	0	0	0	5.03E-05
4076	ALL		636796.7	4272998	NonCance	0	0	0	0	0	0	5.59E-05	0	0	0	0	0	0	0	5.59E-05
4077	ALL		636821.7	4272998	NonCance	0	0	0	0	0	0	5.06E-05	0	0	0	0	0	0	0	5.06E-05
4078	ALL		636846.7	4272998	NonCance	0	0	0	0	0	0	6.69E-05	0	0	0	0	0	0	0	6.69E-05

**Exported Risk Results - Golf Course

REC	GRP	NETID	X	Y	SCENARIO	CV	CNS	IMMUN	KIDNEY	GILV	REPRO/DE	RESP	SKIN	EYE	BONE/TEET	ENDO	BLOOD	ODOR	GENERAL	MAXHI
4079	ALL		636871.7	4272998	NonCance	0	0	0	0	0	0	5.00E-05	0	0	0	0	0	0	0	5.00E-05
4080	ALL		636896.7	4272998	NonCance	0	0	0	0	0	0	6.28E-05	0	0	0	0	0	0	0	6.28E-05
4081	ALL		636921.7	4272998	NonCance	0	0	0	0	0	0	4.94E-05	0	0	0	0	0	0	0	4.94E-05
4082	ALL		636596.7	4273023	NonCance	0	0	0	0	0	0	5.82E-05	0	0	0	0	0	0	0	5.82E-05
4083	ALL		636621.7	4273023	NonCance	0	0	0	0	0	0	5.49E-05	0	0	0	0	0	0	0	5.49E-05
4084	ALL		636646.7	4273023	NonCance	0	0	0	0	0	0	8.26E-05	0	0	0	0	0	0	0	8.26E-05
4085	ALL		636671.7	4273023	NonCance	0	0	0	0	0	0	5.67E-05	0	0	0	0	0	0	0	5.67E-05
4086	ALL		636696.7	4273023	NonCance	0	0	0	0	0	0	8.25E-05	0	0	0	0	0	0	0	8.25E-05
4087	ALL		636721.7	4273023	NonCance	0	0	0	0	0	0	5.82E-05	0	0	0	0	0	0	0	5.82E-05
4088	ALL		636746.7	4273023	NonCance	0	0	0	0	0	0	8.15E-05	0	0	0	0	0	0	0	8.15E-05
4089	ALL		636771.7	4273023	NonCance	0	0	0	0	0	0	0.000115	0	0	0	0	0	0	0	0.000115
4090	ALL		636796.7	4273023	NonCance	0	0	0	0	0	0	0.000111	0	0	0	0	0	0	0	0.000111
4091	ALL		636821.7	4273023	NonCance	0	0	0	0	0	0	0.000114	0	0	0	0	0	0	0	0.000114
4092	ALL		636846.7	4273023	NonCance	0	0	0	0	0	0	8.27E-05	0	0	0	0	0	0	0	8.27E-05
4093	ALL		636871.7	4273023	NonCance	0	0	0	0	0	0	9.20E-05	0	0	0	0	0	0	0	9.20E-05
4094	ALL		636896.7	4273023	NonCance	0	0	0	0	0	0	8.50E-05	0	0	0	0	0	0	0	8.50E-05
4095	ALL		636921.7	4273023	NonCance	0	0	0	0	0	0	6.04E-05	0	0	0	0	0	0	0	6.04E-05
4096	ALL		636596.7	4272923	NonCance	0	0	0	0	0	0	2.75E-05	0	0	0	0	0	0	0	2.75E-05
4097	ALL		636621.7	4272923	NonCance	0	0	0	0	0	0	2.81E-05	0	0	0	0	0	0	0	2.81E-05
4098	ALL		636646.7	4272923	NonCance	0	0	0	0	0	0	2.87E-05	0	0	0	0	0	0	0	2.87E-05
4099	ALL		636671.7	4272923	NonCance	0	0	0	0	0	0	2.93E-05	0	0	0	0	0	0	0	2.93E-05
4100	ALL		636696.7	4272923	NonCance	0	0	0	0	0	0	2.99E-05	0	0	0	0	0	0	0	2.99E-05
4101	ALL		636721.7	4272923	NonCance	0	0	0	0	0	0	3.05E-05	0	0	0	0	0	0	0	3.05E-05
4102	ALL		636746.7	4272923	NonCance	0	0	0	0	0	0	3.11E-05	0	0	0	0	0	0	0	3.11E-05
4103	ALL		636771.7	4272923	NonCance	0	0	0	0	0	0	3.17E-05	0	0	0	0	0	0	0	3.17E-05
4104	ALL		636796.7	4272923	NonCance	0	0	0	0	0	0	3.22E-05	0	0	0	0	0	0	0	3.22E-05
4105	ALL		636821.7	4272923	NonCance	0	0	0	0	0	0	3.26E-05	0	0	0	0	0	0	0	3.26E-05
4106	ALL		636846.7	4272923	NonCance	0	0	0	0	0	0	3.29E-05	0	0	0	0	0	0	0	3.29E-05
4107	ALL		636871.7	4272923	NonCance	0	0	0	0	0	0	3.30E-05	0	0	0	0	0	0	0	3.30E-05
4108	ALL		636896.7	4272923	NonCance	0	0	0	0	0	0	3.31E-05	0	0	0	0	0	0	0	3.31E-05
4109	ALL		636921.7	4272923	NonCance	0	0	0	0	0	0	3.32E-05	0	0	0	0	0	0	0	3.32E-05
4110	ALL		636596.7	4272948	NonCance	0	0	0	0	0	0	3.20E-05	0	0	0	0	0	0	0	3.20E-05
4111	ALL		636621.7	4272948	NonCance	0	0	0	0	0	0	3.28E-05	0	0	0	0	0	0	0	3.28E-05
4112	ALL		636646.7	4272948	NonCance	0	0	0	0	0	0	3.36E-05	0	0	0	0	0	0	0	3.36E-05
4113	ALL		636671.7	4272948	NonCance	0	0	0	0	0	0	3.44E-05	0	0	0	0	0	0	0	3.44E-05
4114	ALL		636696.7	4272948	NonCance	0	0	0	0	0	0	3.53E-05	0	0	0	0	0	0	0	3.53E-05
4115	ALL		636721.7	4272948	NonCance	0	0	0	0	0	0	3.62E-05	0	0	0	0	0	0	0	3.62E-05
4116	ALL		636746.7	4272948	NonCance	0	0	0	0	0	0	3.71E-05	0	0	0	0	0	0	0	3.71E-05
4117	ALL		636771.7	4272948	NonCance	0	0	0	0	0	0	3.79E-05	0	0	0	0	0	0	0	3.79E-05
4118	ALL		636796.7	4272948	NonCance	0	0	0	0	0	0	3.86E-05	0	0	0	0	0	0	0	3.86E-05
4119	ALL		636821.7	4272948	NonCance	0	0	0	0	0	0	3.89E-05	0	0	0	0	0	0	0	3.89E-05
4120	ALL		636846.7	4272948	NonCance	0	0	0	0	0	0	3.89E-05	0	0	0	0	0	0	0	3.89E-05
4121	ALL		636871.7	4272948	NonCance	0	0	0	0	0	0	3.88E-05	0	0	0	0	0	0	0	3.88E-05
4122	ALL		636896.7	4272948	NonCance	0	0	0	0	0	0	3.86E-05	0	0	0	0	0	0	0	3.86E-05
4123	ALL		637211.7	4273089	NonCance	0	0	0	0	0	0	0.000101	0	0	0	0	0	0	0	0.000101
4124	ALL		636936.7	4273114	NonCance	0	0	0	0	0	0	5.54E-05	0	0	0	0	0	0	0	5.54E-05
4125	ALL		636961.7	4273114	NonCance	0	0	0	0	0	0	5.67E-05	0	0	0	0	0	0	0	5.67E-05
4126	ALL		636986.7	4273114	NonCance	0	0	0	0	0	0	5.80E-05	0	0	0	0	0	0	0	5.80E-05
4127	ALL		637011.7	4273114	NonCance	0	0	0	0	0	0	5.93E-05	0	0	0	0	0	0	0	5.93E-05
4128	ALL		637036.7	4273114	NonCance	0	0	0	0	0	0	6.08E-05	0	0	0	0	0	0	0	6.08E-05
4129	ALL		637061.7	4273114	NonCance	0	0	0	0	0	0	6.24E-05	0	0	0	0	0	0	0	6.24E-05

**Exported Risk Results - Golf Course

REC	GRP	NETID	X	Y	SCENARIO	CV	CNS	IMMUN	KIDNEY	GILV	REPRO/DE	RESP	SKIN	EYE	BONE/TEET	ENDO	BLOOD	ODOR	GENERAL	MAXHI
4130	ALL		637086.7	4273114	NonCance	0	0	0	0	0	0	6.44E-05	0	0	0	0	0	0	0	6.44E-05
4131	ALL		637111.7	4273114	NonCance	0	0	0	0	0	0	6.69E-05	0	0	0	0	0	0	0	6.69E-05
4132	ALL		637136.7	4273114	NonCance	0	0	0	0	0	0	7.00E-05	0	0	0	0	0	0	0	7.00E-05
4133	ALL		637161.7	4273114	NonCance	0	0	0	0	0	0	7.39E-05	0	0	0	0	0	0	0	7.39E-05
4134	ALL		637186.7	4273114	NonCance	0	0	0	0	0	0	7.80E-05	0	0	0	0	0	0	0	7.80E-05
4135	ALL		637211.7	4273114	NonCance	0	0	0	0	0	0	8.26E-05	0	0	0	0	0	0	0	8.26E-05
4136	ALL		636936.7	4273139	NonCance	0	0	0	0	0	0	5.12E-05	0	0	0	0	0	0	0	5.12E-05
4137	ALL		636961.7	4273139	NonCance	0	0	0	0	0	0	5.23E-05	0	0	0	0	0	0	0	5.23E-05
4138	ALL		636986.7	4273139	NonCance	0	0	0	0	0	0	5.35E-05	0	0	0	0	0	0	0	5.35E-05
4139	ALL		637011.7	4273139	NonCance	0	0	0	0	0	0	5.48E-05	0	0	0	0	0	0	0	5.48E-05
4140	ALL		637036.7	4273139	NonCance	0	0	0	0	0	0	5.61E-05	0	0	0	0	0	0	0	5.61E-05
4141	ALL		637061.7	4273139	NonCance	0	0	0	0	0	0	5.77E-05	0	0	0	0	0	0	0	5.77E-05
4142	ALL		637086.7	4273139	NonCance	0	0	0	0	0	0	5.95E-05	0	0	0	0	0	0	0	5.95E-05
4143	ALL		637111.7	4273139	NonCance	0	0	0	0	0	0	6.16E-05	0	0	0	0	0	0	0	6.16E-05
4144	ALL		637136.7	4273139	NonCance	0	0	0	0	0	0	6.42E-05	0	0	0	0	0	0	0	6.42E-05
4145	ALL		637161.7	4273139	NonCance	0	0	0	0	0	0	6.73E-05	0	0	0	0	0	0	0	6.73E-05
4146	ALL		637186.7	4273139	NonCance	0	0	0	0	0	0	7.06E-05	0	0	0	0	0	0	0	7.06E-05
4147	ALL		637211.7	4273139	NonCance	0	0	0	0	0	0	7.44E-05	0	0	0	0	0	0	0	7.44E-05
4148	ALL		636936.7	4273164	NonCance	0	0	0	0	0	0	4.85E-05	0	0	0	0	0	0	0	4.85E-05
4149	ALL		636961.7	4273164	NonCance	0	0	0	0	0	0	4.96E-05	0	0	0	0	0	0	0	4.96E-05
4150	ALL		636986.7	4273164	NonCance	0	0	0	0	0	0	5.08E-05	0	0	0	0	0	0	0	5.08E-05
4151	ALL		637011.7	4273164	NonCance	0	0	0	0	0	0	5.21E-05	0	0	0	0	0	0	0	5.21E-05
4152	ALL		637036.7	4273164	NonCance	0	0	0	0	0	0	5.35E-05	0	0	0	0	0	0	0	5.35E-05
4153	ALL		637061.7	4273164	NonCance	0	0	0	0	0	0	5.50E-05	0	0	0	0	0	0	0	5.50E-05
4154	ALL		637086.7	4273164	NonCance	0	0	0	0	0	0	5.68E-05	0	0	0	0	0	0	0	5.68E-05
4155	ALL		637111.7	4273164	NonCance	0	0	0	0	0	0	5.89E-05	0	0	0	0	0	0	0	5.89E-05
4156	ALL		637136.7	4273164	NonCance	0	0	0	0	0	0	6.12E-05	0	0	0	0	0	0	0	6.12E-05
4157	ALL		637161.7	4273164	NonCance	0	0	0	0	0	0	6.40E-05	0	0	0	0	0	0	0	6.40E-05
4158	ALL		637186.7	4273164	NonCance	0	0	0	0	0	0	6.71E-05	0	0	0	0	0	0	0	6.71E-05
4159	ALL		637211.7	4273164	NonCance	0	0	0	0	0	0	7.06E-05	0	0	0	0	0	0	0	7.06E-05
4160	ALL		636936.7	4273064	NonCance	0	0	0	0	0	0	7.51E-05	0	0	0	0	0	0	0	7.51E-05
4161	ALL		636961.7	4273064	NonCance	0	0	0	0	0	0	7.74E-05	0	0	0	0	0	0	0	7.74E-05
4162	ALL		636986.7	4273064	NonCance	0	0	0	0	0	0	7.98E-05	0	0	0	0	0	0	0	7.98E-05
4163	ALL		637011.7	4273064	NonCance	0	0	0	0	0	0	8.22E-05	0	0	0	0	0	0	0	8.22E-05
4164	ALL		637036.7	4273064	NonCance	0	0	0	0	0	0	8.48E-05	0	0	0	0	0	0	0	8.48E-05
4165	ALL		637061.7	4273064	NonCance	0	0	0	0	0	0	8.76E-05	0	0	0	0	0	0	0	8.76E-05
4166	ALL		637086.7	4273064	NonCance	0	0	0	0	0	0	9.11E-05	0	0	0	0	0	0	0	9.11E-05
4167	ALL		637111.7	4273064	NonCance	0	0	0	0	0	0	9.73E-05	0	0	0	0	0	0	0	9.73E-05
4168	ALL		637161.7	4273064	NonCance	0	0	0	0	0	0	0.000117	0	0	0	0	0	0	0	0.000117
4169	ALL		637186.7	4273064	NonCance	0	0	0	0	0	0	0.000101	0	0	0	0	0	0	0	0.000101
4170	ALL		637211.7	4273064	NonCance	0	0	0	0	0	0	7.61E-05	0	0	0	0	0	0	0	7.61E-05
4171	ALL		636936.7	4273089	NonCance	0	0	0	0	0	0	6.24E-05	0	0	0	0	0	0	0	6.24E-05
4172	ALL		636961.7	4273089	NonCance	0	0	0	0	0	0	6.40E-05	0	0	0	0	0	0	0	6.40E-05
4173	ALL		636986.7	4273089	NonCance	0	0	0	0	0	0	6.56E-05	0	0	0	0	0	0	0	6.56E-05
4174	ALL		637011.7	4273089	NonCance	0	0	0	0	0	0	6.72E-05	0	0	0	0	0	0	0	6.72E-05
4175	ALL		637036.7	4273089	NonCance	0	0	0	0	0	0	6.89E-05	0	0	0	0	0	0	0	6.89E-05
4176	ALL		637061.7	4273089	NonCance	0	0	0	0	0	0	7.08E-05	0	0	0	0	0	0	0	7.08E-05
4177	ALL		637086.7	4273089	NonCance	0	0	0	0	0	0	7.32E-05	0	0	0	0	0	0	0	7.32E-05
4178	ALL		637111.7	4273089	NonCance	0	0	0	0	0	0	7.66E-05	0	0	0	0	0	0	0	7.66E-05
4179	ALL		637146.6	4272948	NonCance	0	0	0	0	0	0	3.86E-05	0	0	0	0	0	0	0	3.86E-05
4180	ALL		636946.6	4272973	NonCance	0	0	0	0	0	0	4.80E-05	0	0	0	0	0	0	0	4.80E-05

**Exported Risk Results - Golf Course

REC	GRP	NETID	X	Y	SCENARIO	CV	CNS	IMMUN	KIDNEY	GILV	REPRO/DE	RESP	SKIN	EYE	BONE/TEET	ENDO	BLOOD	ODOR	GENERAL	MAXHI
4181	ALL		636971.6	4272973	NonCance	0	0	0	0	0	0	4.63E-05	0	0	0	0	0	0	0	4.63E-05
4182	ALL		636996.6	4272973	NonCance	0	0	0	0	0	0	4.51E-05	0	0	0	0	0	0	0	4.51E-05
4183	ALL		637021.6	4272973	NonCance	0	0	0	0	0	0	4.50E-05	0	0	0	0	0	0	0	4.50E-05
4184	ALL		637046.6	4272973	NonCance	0	0	0	0	0	0	4.51E-05	0	0	0	0	0	0	0	4.51E-05
4185	ALL		637071.6	4272973	NonCance	0	0	0	0	0	0	4.53E-05	0	0	0	0	0	0	0	4.53E-05
4186	ALL		637096.6	4272973	NonCance	0	0	0	0	0	0	4.52E-05	0	0	0	0	0	0	0	4.52E-05
4187	ALL		637121.6	4272973	NonCance	0	0	0	0	0	0	4.47E-05	0	0	0	0	0	0	0	4.47E-05
4188	ALL		637146.6	4272973	NonCance	0	0	0	0	0	0	4.40E-05	0	0	0	0	0	0	0	4.40E-05
4189	ALL		636946.6	4272923	NonCance	0	0	0	0	0	0	3.33E-05	0	0	0	0	0	0	0	3.33E-05
4190	ALL		636971.6	4272923	NonCance	0	0	0	0	0	0	3.36E-05	0	0	0	0	0	0	0	3.36E-05
4191	ALL		636996.6	4272923	NonCance	0	0	0	0	0	0	3.38E-05	0	0	0	0	0	0	0	3.38E-05
4192	ALL		637021.6	4272923	NonCance	0	0	0	0	0	0	3.41E-05	0	0	0	0	0	0	0	3.41E-05
4193	ALL		637046.6	4272923	NonCance	0	0	0	0	0	0	3.43E-05	0	0	0	0	0	0	0	3.43E-05
4194	ALL		637071.6	4272923	NonCance	0	0	0	0	0	0	3.45E-05	0	0	0	0	0	0	0	3.45E-05
4195	ALL		637096.6	4272923	NonCance	0	0	0	0	0	0	3.48E-05	0	0	0	0	0	0	0	3.48E-05
4196	ALL		637121.6	4272923	NonCance	0	0	0	0	0	0	3.49E-05	0	0	0	0	0	0	0	3.49E-05
4197	ALL		637146.6	4272923	NonCance	0	0	0	0	0	0	3.51E-05	0	0	0	0	0	0	0	3.51E-05
4198	ALL		636946.6	4272948	NonCance	0	0	0	0	0	0	3.81E-05	0	0	0	0	0	0	0	3.81E-05
4199	ALL		636971.6	4272948	NonCance	0	0	0	0	0	0	3.82E-05	0	0	0	0	0	0	0	3.82E-05
4200	ALL		636996.6	4272948	NonCance	0	0	0	0	0	0	3.83E-05	0	0	0	0	0	0	0	3.83E-05
4201	ALL		637021.6	4272948	NonCance	0	0	0	0	0	0	3.83E-05	0	0	0	0	0	0	0	3.83E-05
4202	ALL		637046.6	4272948	NonCance	0	0	0	0	0	0	3.85E-05	0	0	0	0	0	0	0	3.85E-05
4203	ALL		637071.6	4272948	NonCance	0	0	0	0	0	0	3.86E-05	0	0	0	0	0	0	0	3.86E-05
4204	ALL		637096.6	4272948	NonCance	0	0	0	0	0	0	3.87E-05	0	0	0	0	0	0	0	3.87E-05
4205	ALL		637121.6	4272948	NonCance	0	0	0	0	0	0	3.87E-05	0	0	0	0	0	0	0	3.87E-05
4206	ALL		637135	4272999	NonCance	0	0	0	0	0	0	5.52E-05	0	0	0	0	0	0	0	5.52E-05
4207	ALL		637160	4272999	NonCance	0	0	0	0	0	0	5.22E-05	0	0	0	0	0	0	0	5.22E-05
4208	ALL		637185.4	4273011	NonCance	0	0	0	0	0	0	5.70E-05	0	0	0	0	0	0	0	5.70E-05
4209	ALL		637210.4	4273011	NonCance	0	0	0	0	0	0	5.49E-05	0	0	0	0	0	0	0	5.49E-05
4210	ALL		637235.4	4273011	NonCance	0	0	0	0	0	0	5.34E-05	0	0	0	0	0	0	0	5.34E-05
4211	ALL		637260.4	4273011	NonCance	0	0	0	0	0	0	5.23E-05	0	0	0	0	0	0	0	5.23E-05
4212	ALL		637285.4	4273011	NonCance	0	0	0	0	0	0	5.18E-05	0	0	0	0	0	0	0	5.18E-05
4213	ALL		637310.4	4273011	NonCance	0	0	0	0	0	0	5.16E-05	0	0	0	0	0	0	0	5.16E-05
4214	ALL		637135.4	4273036	NonCance	0	0	0	0	0	0	6.31E-05	0	0	0	0	0	0	0	6.31E-05
4215	ALL		637160.4	4273036	NonCance	0	0	0	0	0	0	5.89E-05	0	0	0	0	0	0	0	5.89E-05
4216	ALL		637185.4	4273036	NonCance	0	0	0	0	0	0	7.02E-05	0	0	0	0	0	0	0	7.02E-05
4217	ALL		637210.4	4273036	NonCance	0	0	0	0	0	0	7.93E-05	0	0	0	0	0	0	0	7.93E-05
4218	ALL		637235.4	4273036	NonCance	0	0	0	0	0	0	7.15E-05	0	0	0	0	0	0	0	7.15E-05
4219	ALL		637260.4	4273036	NonCance	0	0	0	0	0	0	6.65E-05	0	0	0	0	0	0	0	6.65E-05
4220	ALL		637285.4	4273036	NonCance	0	0	0	0	0	0	6.33E-05	0	0	0	0	0	0	0	6.33E-05
4221	ALL		637310.4	4273036	NonCance	0	0	0	0	0	0	6.14E-05	0	0	0	0	0	0	0	6.14E-05
4222	ALL		637235.4	4273061	NonCance	0	0	0	0	0	0	6.76E-05	0	0	0	0	0	0	0	6.76E-05
4223	ALL		637260.4	4273061	NonCance	0	0	0	0	0	0	6.63E-05	0	0	0	0	0	0	0	6.63E-05
4224	ALL		637285.4	4273061	NonCance	0	0	0	0	0	0	6.49E-05	0	0	0	0	0	0	0	6.49E-05
4225	ALL		637310.4	4273061	NonCance	0	0	0	0	0	0	8.71E-05	0	0	0	0	0	0	0	8.71E-05
4226	ALL		637235.4	4273086	NonCance	0	0	0	0	0	0	0.000116	0	0	0	0	0	0	0	0.000116
4227	ALL		637260.4	4273086	NonCance	0	0	0	0	0	0	0.000132	0	0	0	0	0	0	0	0.000132
4228	ALL		637285.4	4273086	NonCance	0	0	0	0	0	0	7.74E-05	0	0	0	0	0	0	0	7.74E-05
4229	ALL		637310.4	4273086	NonCance	0	0	0	0	0	0	8.39E-05	0	0	0	0	0	0	0	8.39E-05
4230	ALL		637075.2	4273051	NonCance	0	0	0	0	0	0	0.000106	0	0	0	0	0	0	0	0.000106
4231	ALL		636875.2	4273026	NonCance	0	0	0	0	0	0	0.000118	0	0	0	0	0	0	0	0.000118

**Exported Risk Results - Golf Course

REC	GRP	NETID	X	Y	SCENARIO	CV	CNS	IMMUN	KIDNEY	GILV	REPRO/DE	RESP	SKIN	EYE	BONE/TEET	ENDO	BLOOD	ODOR	GENERAL	MAXHI
4232	ALL		636900.2	4273026	NonCance	0	0	0	0	0	0	8.59E-05	0	0	0	0	0	0	0	8.59E-05
4233	ALL		636925.2	4273026	NonCance	0	0	0	0	0	0	8.86E-05	0	0	0	0	0	0	0	8.86E-05
4234	ALL		636950.2	4273026	NonCance	0	0	0	0	0	0	6.34E-05	0	0	0	0	0	0	0	6.34E-05
4235	ALL		636975.2	4273026	NonCance	0	0	0	0	0	0	6.21E-05	0	0	0	0	0	0	0	6.21E-05
4236	ALL		637000.2	4273026	NonCance	0	0	0	0	0	0	6.42E-05	0	0	0	0	0	0	0	6.42E-05
4237	ALL		637025.2	4273026	NonCance	0	0	0	0	0	0	6.13E-05	0	0	0	0	0	0	0	6.13E-05
4238	ALL		637050.2	4273026	NonCance	0	0	0	0	0	0	6.44E-05	0	0	0	0	0	0	0	6.44E-05
4239	ALL		637075.2	4273026	NonCance	0	0	0	0	0	0	5.99E-05	0	0	0	0	0	0	0	5.99E-05
4240	ALL		636875.2	4273051	NonCance	0	0	0	0	0	0	7.98E-05	0	0	0	0	0	0	0	7.98E-05
4241	ALL		636900.2	4273051	NonCance	0	0	0	0	0	0	8.23E-05	0	0	0	0	0	0	0	8.23E-05
4242	ALL		636925.2	4273051	NonCance	0	0	0	0	0	0	8.50E-05	0	0	0	0	0	0	0	8.50E-05
4243	ALL		636950.2	4273051	NonCance	0	0	0	0	0	0	8.81E-05	0	0	0	0	0	0	0	8.81E-05
4244	ALL		636975.2	4273051	NonCance	0	0	0	0	0	0	9.13E-05	0	0	0	0	0	0	0	9.13E-05
4245	ALL		637000.2	4273051	NonCance	0	0	0	0	0	0	9.47E-05	0	0	0	0	0	0	0	9.47E-05
4246	ALL		637025.2	4273051	NonCance	0	0	0	0	0	0	9.84E-05	0	0	0	0	0	0	0	9.84E-05
4247	ALL		637050.2	4273051	NonCance	0	0	0	0	0	0	0.000102	0	0	0	0	0	0	0	0.000102
4248	ALL		637145.9	4272988	NonCance	0	0	0	0	0	0	4.88E-05	0	0	0	0	0	0	0	4.88E-05
4249	ALL		636945.5	4273000	NonCance	0	0	0	0	0	0	6.28E-05	0	0	0	0	0	0	0	6.28E-05
4250	ALL		636970.5	4273000	NonCance	0	0	0	0	0	0	6.07E-05	0	0	0	0	0	0	0	6.07E-05
4251	ALL		636995.5	4273000	NonCance	0	0	0	0	0	0	5.98E-05	0	0	0	0	0	0	0	5.98E-05
4252	ALL		637020.5	4273000	NonCance	0	0	0	0	0	0	7.01E-05	0	0	0	0	0	0	0	7.01E-05
4253	ALL		637045.5	4273000	NonCance	0	0	0	0	0	0	6.74E-05	0	0	0	0	0	0	0	6.74E-05
4254	ALL		637070.5	4273000	NonCance	0	0	0	0	0	0	6.50E-05	0	0	0	0	0	0	0	6.50E-05
4255	ALL		637095.5	4273000	NonCance	0	0	0	0	0	0	6.24E-05	0	0	0	0	0	0	0	6.24E-05
4256	ALL		637120.5	4273000	NonCance	0	0	0	0	0	0	5.86E-05	0	0	0	0	0	0	0	5.86E-05
4257	ALL		637145.5	4273000	NonCance	0	0	0	0	0	0	5.48E-05	0	0	0	0	0	0	0	5.48E-05
4258	ALL		636945.9	4272988	NonCance	0	0	0	0	0	0	6.00E-05	0	0	0	0	0	0	0	6.00E-05
4259	ALL		636970.9	4272988	NonCance	0	0	0	0	0	0	5.74E-05	0	0	0	0	0	0	0	5.74E-05
4260	ALL		636995.9	4272988	NonCance	0	0	0	0	0	0	5.54E-05	0	0	0	0	0	0	0	5.54E-05
4261	ALL		637020.9	4272988	NonCance	0	0	0	0	0	0	5.45E-05	0	0	0	0	0	0	0	5.45E-05
4262	ALL		637045.9	4272988	NonCance	0	0	0	0	0	0	5.36E-05	0	0	0	0	0	0	0	5.36E-05
4263	ALL		637070.9	4272988	NonCance	0	0	0	0	0	0	5.30E-05	0	0	0	0	0	0	0	5.30E-05
4264	ALL		637095.9	4272988	NonCance	0	0	0	0	0	0	5.21E-05	0	0	0	0	0	0	0	5.21E-05
4265	ALL		637120.9	4272988	NonCance	0	0	0	0	0	0	5.05E-05	0	0	0	0	0	0	0	5.05E-05
4266	ALL		637136.1	4273088	NonCance	0	0	0	0	0	0	8.15E-05	0	0	0	0	0	0	0	8.15E-05
4267	ALL		637161.1	4273088	NonCance	0	0	0	0	0	0	8.74E-05	0	0	0	0	0	0	0	8.74E-05
4268	ALL		637279.4	4273010	NonCance	0	0	0	0	0	0	5.16E-05	0	0	0	0	0	0	0	5.16E-05
4269	ALL		637304.4	4273010	NonCance	0	0	0	0	0	0	5.14E-05	0	0	0	0	0	0	0	5.14E-05
4270	ALL		637329.4	4273010	NonCance	0	0	0	0	0	0	5.15E-05	0	0	0	0	0	0	0	5.15E-05
4271	ALL		637354.4	4273010	NonCance	0	0	0	0	0	0	5.19E-05	0	0	0	0	0	0	0	5.19E-05
4272	ALL		637379.4	4273010	NonCance	0	0	0	0	0	0	5.26E-05	0	0	0	0	0	0	0	5.26E-05
4273	ALL		637404.4	4273010	NonCance	0	0	0	0	0	0	5.35E-05	0	0	0	0	0	0	0	5.35E-05
4274	ALL		637429.4	4273010	NonCance	0	0	0	0	0	0	5.52E-05	0	0	0	0	0	0	0	5.52E-05
4275	ALL		637454.4	4273010	NonCance	0	0	0	0	0	0	5.77E-05	0	0	0	0	0	0	0	5.77E-05
4276	ALL		637479.4	4273010	NonCance	0	0	0	0	0	0	6.13E-05	0	0	0	0	0	0	0	6.13E-05
4277	ALL		637504.4	4273010	NonCance	0	0	0	0	0	0	6.69E-05	0	0	0	0	0	0	0	6.69E-05
4278	ALL		637529.4	4273010	NonCance	0	0	0	0	0	0	7.66E-05	0	0	0	0	0	0	0	7.66E-05
4279	ALL		637279.4	4273035	NonCance	0	0	0	0	0	0	6.34E-05	0	0	0	0	0	0	0	6.34E-05
4280	ALL		637304.4	4273035	NonCance	0	0	0	0	0	0	6.13E-05	0	0	0	0	0	0	0	6.13E-05
4281	ALL		637329.4	4273035	NonCance	0	0	0	0	0	0	6.01E-05	0	0	0	0	0	0	0	6.01E-05
4282	ALL		637354.4	4273035	NonCance	0	0	0	0	0	0	5.97E-05	0	0	0	0	0	0	0	5.97E-05

**Exported Risk Results - Golf Course

REC	GRP	NETID	X	Y	SCENARIO	CV	CNS	IMMUN	KIDNEY	GILV	REPRO/DE	RESP	SKIN	EYE	BONE/TEET	ENDO	BLOOD	ODOR	GENERAL	MAXHI
4283	ALL		637379.4	4273035	NonCance	0	0	0	0	0	0	5.98E-05	0	0	0	0	0	0	0	5.98E-05
4284	ALL		637404.4	4273035	NonCance	0	0	0	0	0	0	5.99E-05	0	0	0	0	0	0	0	5.99E-05
4285	ALL		637429.4	4273035	NonCance	0	0	0	0	0	0	6.13E-05	0	0	0	0	0	0	0	6.13E-05
4286	ALL		637454.4	4273035	NonCance	0	0	0	0	0	0	6.37E-05	0	0	0	0	0	0	0	6.37E-05
4287	ALL		637479.4	4273035	NonCance	0	0	0	0	0	0	6.72E-05	0	0	0	0	0	0	0	6.72E-05
4288	ALL		637504.4	4273035	NonCance	0	0	0	0	0	0	7.28E-05	0	0	0	0	0	0	0	7.28E-05
4289	ALL		637529.4	4273035	NonCance	0	0	0	0	0	0	8.27E-05	0	0	0	0	0	0	0	8.27E-05
4290	ALL		637279.4	4273060	NonCance	0	0	0	0	0	0	7.75E-05	0	0	0	0	0	0	0	7.75E-05
4291	ALL		637304.4	4273060	NonCance	0	0	0	0	0	0	8.78E-05	0	0	0	0	0	0	0	8.78E-05
4292	ALL		637329.4	4273060	NonCance	0	0	0	0	0	0	8.01E-05	0	0	0	0	0	0	0	8.01E-05
4293	ALL		637354.4	4273060	NonCance	0	0	0	0	0	0	7.56E-05	0	0	0	0	0	0	0	7.56E-05
4294	ALL		637379.4	4273060	NonCance	0	0	0	0	0	0	7.29E-05	0	0	0	0	0	0	0	7.29E-05
4295	ALL		637404.4	4273060	NonCance	0	0	0	0	0	0	7.15E-05	0	0	0	0	0	0	0	7.15E-05
4296	ALL		637429.4	4273060	NonCance	0	0	0	0	0	0	7.15E-05	0	0	0	0	0	0	0	7.15E-05
4297	ALL		637454.4	4273060	NonCance	0	0	0	0	0	0	7.30E-05	0	0	0	0	0	0	0	7.30E-05
4298	ALL		637479.4	4273060	NonCance	0	0	0	0	0	0	7.63E-05	0	0	0	0	0	0	0	7.63E-05
4299	ALL		637504.4	4273060	NonCance	0	0	0	0	0	0	8.18E-05	0	0	0	0	0	0	0	8.18E-05
4300	ALL		637529.4	4273060	NonCance	0	0	0	0	0	0	9.21E-05	0	0	0	0	0	0	0	9.21E-05
4301	ALL		637279.4	4273085	NonCance	0	0	0	0	0	0	8.01E-05	0	0	0	0	0	0	0	8.01E-05
4302	ALL		637304.4	4273085	NonCance	0	0	0	0	0	0	7.67E-05	0	0	0	0	0	0	0	7.67E-05
4303	ALL		637329.4	4273085	NonCance	0	0	0	0	0	0	8.06E-05	0	0	0	0	0	0	0	8.06E-05
4304	ALL		637354.4	4273085	NonCance	0	0	0	0	0	0	7.52E-05	0	0	0	0	0	0	0	7.52E-05
4305	ALL		637379.4	4273085	NonCance	0	0	0	0	0	0	8.78E-05	0	0	0	0	0	0	0	8.78E-05
4306	ALL		637404.4	4273085	NonCance	0	0	0	0	0	0	9.98E-05	0	0	0	0	0	0	0	9.98E-05
4307	ALL		637429.4	4273085	NonCance	0	0	0	0	0	0	9.38E-05	0	0	0	0	0	0	0	9.38E-05
4308	ALL		637454.4	4273085	NonCance	0	0	0	0	0	0	9.20E-05	0	0	0	0	0	0	0	9.20E-05
4309	ALL		637479.4	4273085	NonCance	0	0	0	0	0	0	9.30E-05	0	0	0	0	0	0	0	9.30E-05
4310	ALL		637504.4	4273085	NonCance	0	0	0	0	0	0	9.75E-05	0	0	0	0	0	0	0	9.75E-05
4311	ALL		637529.4	4273085	NonCance	0	0	0	0	0	0	0.000108	0	0	0	0	0	0	0	0.000108
4312	ALL		637279.4	4273110	NonCance	0	0	0	0	0	0	0.000104	0	0	0	0	0	0	0	0.000104
4313	ALL		637304.4	4273110	NonCance	0	0	0	0	0	0	0.000114	0	0	0	0	0	0	0	0.000114
4314	ALL		637329.4	4273110	NonCance	0	0	0	0	0	0	0.000127	0	0	0	0	0	0	0	0.000127
4315	ALL		637354.4	4273110	NonCance	0	0	0	0	0	0	0.000143	0	0	0	0	0	0	0	0.000143
4316	ALL		637379.4	4273110	NonCance	0	0	0	0	0	0	9.14E-05	0	0	0	0	0	0	0	9.14E-05
4317	ALL		637404.4	4273110	NonCance	0	0	0	0	0	0	9.39E-05	0	0	0	0	0	0	0	9.39E-05
4318	ALL		637429.4	4273110	NonCance	0	0	0	0	0	0	9.58E-05	0	0	0	0	0	0	0	9.58E-05
4319	ALL		637454.4	4273110	NonCance	0	0	0	0	0	0	9.71E-05	0	0	0	0	0	0	0	9.71E-05
4320	ALL		637479.4	4273110	NonCance	0	0	0	0	0	0	0.000103	0	0	0	0	0	0	0	0.000103
4321	ALL		637504.4	4273110	NonCance	0	0	0	0	0	0	0.000134	0	0	0	0	0	0	0	0.000134
4322	ALL		637529.4	4273110	NonCance	0	0	0	0	0	0	0.000142	0	0	0	0	0	0	0	0.000142
4323	ALL		637279.4	4272960	NonCance	0	0	0	0	0	0	4.12E-05	0	0	0	0	0	0	0	4.12E-05
4324	ALL		637304.4	4272960	NonCance	0	0	0	0	0	0	4.18E-05	0	0	0	0	0	0	0	4.18E-05
4325	ALL		637279.4	4273135	NonCance	0	0	0	0	0	0	8.87E-05	0	0	0	0	0	0	0	8.87E-05
4326	ALL		637304.4	4273135	NonCance	0	0	0	0	0	0	9.48E-05	0	0	0	0	0	0	0	9.48E-05
4327	ALL		637329.4	4273135	NonCance	0	0	0	0	0	0	0.000102	0	0	0	0	0	0	0	0.000102
4328	ALL		637329.4	4272960	NonCance	0	0	0	0	0	0	4.25E-05	0	0	0	0	0	0	0	4.25E-05
4329	ALL		637354.4	4273135	NonCance	0	0	0	0	0	0	0.000111	0	0	0	0	0	0	0	0.000111
4330	ALL		637379.4	4273135	NonCance	0	0	0	0	0	0	0.000122	0	0	0	0	0	0	0	0.000122
4331	ALL		637404.4	4273135	NonCance	0	0	0	0	0	0	0.000135	0	0	0	0	0	0	0	0.000135
4332	ALL		637429.4	4273135	NonCance	0	0	0	0	0	0	0.000152	0	0	0	0	0	0	0	0.000152
4333	ALL		637454.4	4273135	NonCance	0	0	0	0	0	0	0.000174	0	0	0	0	0	0	0	0.000174

**Exported Risk Results - Golf Course

REC	GRP	NETID	X	Y	SCENARIO	CV	CNS	IMMUN	KIDNEY	GILV	REPRO/DE	RESP	SKIN	EYE	BONE/TEET	ENDO	BLOOD	ODOR	GENERAL	MAXHI
4334	ALL		637479.4	4273135	NonCance	0	0	0	0	0	0	0.00013	0	0	0	0	0	0	0	0.00013
4335	ALL		637504.4	4273135	NonCance	0	0	0	0	0	0	0.000173	0	0	0	0	0	0	0	0.000173
4336	ALL		637529.4	4273135	NonCance	0	0	0	0	0	0	0.000174	0	0	0	0	0	0	0	0.000174
4337	ALL		637354.4	4272960	NonCance	0	0	0	0	0	0	4.34E-05	0	0	0	0	0	0	0	4.34E-05
4338	ALL		637379.4	4272960	NonCance	0	0	0	0	0	0	4.45E-05	0	0	0	0	0	0	0	4.45E-05
4339	ALL		637404.4	4272960	NonCance	0	0	0	0	0	0	4.59E-05	0	0	0	0	0	0	0	4.59E-05
4340	ALL		637429.4	4272960	NonCance	0	0	0	0	0	0	4.79E-05	0	0	0	0	0	0	0	4.79E-05
4341	ALL		637454.4	4272960	NonCance	0	0	0	0	0	0	5.05E-05	0	0	0	0	0	0	0	5.05E-05
4342	ALL		637479.4	4272960	NonCance	0	0	0	0	0	0	5.42E-05	0	0	0	0	0	0	0	5.42E-05
4343	ALL		637504.4	4272960	NonCance	0	0	0	0	0	0	5.98E-05	0	0	0	0	0	0	0	5.98E-05
4344	ALL		637529.4	4272960	NonCance	0	0	0	0	0	0	6.93E-05	0	0	0	0	0	0	0	6.93E-05
4345	ALL		637279.4	4272985	NonCance	0	0	0	0	0	0	4.53E-05	0	0	0	0	0	0	0	4.53E-05
4346	ALL		637304.4	4272985	NonCance	0	0	0	0	0	0	4.56E-05	0	0	0	0	0	0	0	4.56E-05
4347	ALL		637329.4	4272985	NonCance	0	0	0	0	0	0	4.61E-05	0	0	0	0	0	0	0	4.61E-05
4348	ALL		637354.4	4272985	NonCance	0	0	0	0	0	0	4.69E-05	0	0	0	0	0	0	0	4.69E-05
4349	ALL		637379.4	4272985	NonCance	0	0	0	0	0	0	4.78E-05	0	0	0	0	0	0	0	4.78E-05
4350	ALL		637404.4	4272985	NonCance	0	0	0	0	0	0	4.91E-05	0	0	0	0	0	0	0	4.91E-05
4351	ALL		637429.4	4272985	NonCance	0	0	0	0	0	0	5.10E-05	0	0	0	0	0	0	0	5.10E-05
4352	ALL		637454.4	4272985	NonCance	0	0	0	0	0	0	5.36E-05	0	0	0	0	0	0	0	5.36E-05
4353	ALL		637479.4	4272985	NonCance	0	0	0	0	0	0	5.72E-05	0	0	0	0	0	0	0	5.72E-05
4354	ALL		637504.4	4272985	NonCance	0	0	0	0	0	0	6.28E-05	0	0	0	0	0	0	0	6.28E-05
4355	ALL		637529.4	4272985	NonCance	0	0	0	0	0	0	7.23E-05	0	0	0	0	0	0	0	7.23E-05
4356	ALL		637279.4	4272876	NonCance	0	0	0	0	0	0	3.38E-05	0	0	0	0	0	0	0	3.38E-05
4357	ALL		637304.4	4272876	NonCance	0	0	0	0	0	0	3.46E-05	0	0	0	0	0	0	0	3.46E-05
4358	ALL		637329.4	4272876	NonCance	0	0	0	0	0	0	3.55E-05	0	0	0	0	0	0	0	3.55E-05
4359	ALL		637354.4	4272876	NonCance	0	0	0	0	0	0	3.66E-05	0	0	0	0	0	0	0	3.66E-05
4360	ALL		637379.4	4272876	NonCance	0	0	0	0	0	0	3.80E-05	0	0	0	0	0	0	0	3.80E-05
4361	ALL		637404.4	4272876	NonCance	0	0	0	0	0	0	3.96E-05	0	0	0	0	0	0	0	3.96E-05
4362	ALL		637429.4	4272876	NonCance	0	0	0	0	0	0	4.17E-05	0	0	0	0	0	0	0	4.17E-05
4363	ALL		637454.4	4272876	NonCance	0	0	0	0	0	0	4.43E-05	0	0	0	0	0	0	0	4.43E-05
4364	ALL		637479.4	4272876	NonCance	0	0	0	0	0	0	4.81E-05	0	0	0	0	0	0	0	4.81E-05
4365	ALL		637504.4	4272876	NonCance	0	0	0	0	0	0	5.36E-05	0	0	0	0	0	0	0	5.36E-05
4366	ALL		637529.4	4272876	NonCance	0	0	0	0	0	0	6.29E-05	0	0	0	0	0	0	0	6.29E-05
4367	ALL		637279.4	4272901	NonCance	0	0	0	0	0	0	3.54E-05	0	0	0	0	0	0	0	3.54E-05
4368	ALL		637304.4	4272901	NonCance	0	0	0	0	0	0	3.62E-05	0	0	0	0	0	0	0	3.62E-05
4369	ALL		637329.4	4272901	NonCance	0	0	0	0	0	0	3.71E-05	0	0	0	0	0	0	0	3.71E-05
4370	ALL		637354.4	4272901	NonCance	0	0	0	0	0	0	3.81E-05	0	0	0	0	0	0	0	3.81E-05
4371	ALL		637379.4	4272901	NonCance	0	0	0	0	0	0	3.94E-05	0	0	0	0	0	0	0	3.94E-05
4372	ALL		637404.4	4272901	NonCance	0	0	0	0	0	0	4.10E-05	0	0	0	0	0	0	0	4.10E-05
4373	ALL		637429.4	4272901	NonCance	0	0	0	0	0	0	4.31E-05	0	0	0	0	0	0	0	4.31E-05
4374	ALL		637454.4	4272901	NonCance	0	0	0	0	0	0	4.58E-05	0	0	0	0	0	0	0	4.58E-05
4375	ALL		637479.4	4272901	NonCance	0	0	0	0	0	0	4.95E-05	0	0	0	0	0	0	0	4.95E-05
4376	ALL		637504.4	4272901	NonCance	0	0	0	0	0	0	5.50E-05	0	0	0	0	0	0	0	5.50E-05
4377	ALL		637529.4	4272901	NonCance	0	0	0	0	0	0	6.44E-05	0	0	0	0	0	0	0	6.44E-05
4378	ALL		637279.4	4272926	NonCance	0	0	0	0	0	0	3.74E-05	0	0	0	0	0	0	0	3.74E-05
4379	ALL		637304.4	4272926	NonCance	0	0	0	0	0	0	3.81E-05	0	0	0	0	0	0	0	3.81E-05
4380	ALL		637329.4	4272926	NonCance	0	0	0	0	0	0	3.90E-05	0	0	0	0	0	0	0	3.90E-05
4381	ALL		637354.4	4272926	NonCance	0	0	0	0	0	0	4.00E-05	0	0	0	0	0	0	0	4.00E-05
4382	ALL		637379.4	4272926	NonCance	0	0	0	0	0	0	4.12E-05	0	0	0	0	0	0	0	4.12E-05
4383	ALL		637404.4	4272926	NonCance	0	0	0	0	0	0	4.28E-05	0	0	0	0	0	0	0	4.28E-05
4384	ALL		637429.4	4272926	NonCance	0	0	0	0	0	0	4.48E-05	0	0	0	0	0	0	0	4.48E-05

**Exported Risk Results - Golf Course

REC	GRP	NETID	X	Y	SCENARIO	CV	CNS	IMMUN	KIDNEY	GILV	REPRO/DE	RESP	SKIN	EYE	BONE/TEET	ENDO	BLOOD	ODOR	GENERAL	MAXHI
4385	ALL		637454.4	4272926	NonCance	0	0	0	0	0	0	4.75E-05	0	0	0	0	0	0	0	4.75E-05
4386	ALL		637479.4	4272926	NonCance	0	0	0	0	0	0	5.12E-05	0	0	0	0	0	0	0	5.12E-05
4387	ALL		637504.4	4272926	NonCance	0	0	0	0	0	0	5.68E-05	0	0	0	0	0	0	0	5.68E-05
4388	ALL		637529.4	4272926	NonCance	0	0	0	0	0	0	6.62E-05	0	0	0	0	0	0	0	6.62E-05
4389	ALL		636718.1	4273489	NonCance	0	0	0	0	0	0	4.73E-05	0	0	0	0	0	0	0	4.73E-05
4390	ALL		636743.1	4273489	NonCance	0	0	0	0	0	0	5.03E-05	0	0	0	0	0	0	0	5.03E-05
4391	ALL		636768.1	4273489	NonCance	0	0	0	0	0	0	5.37E-05	0	0	0	0	0	0	0	5.37E-05
4392	ALL		636793.1	4273489	NonCance	0	0	0	0	0	0	5.77E-05	0	0	0	0	0	0	0	5.77E-05
4393	ALL		636818.1	4273489	NonCance	0	0	0	0	0	0	6.27E-05	0	0	0	0	0	0	0	6.27E-05
4394	ALL		636843.1	4273489	NonCance	0	0	0	0	0	0	6.88E-05	0	0	0	0	0	0	0	6.88E-05
4395	ALL		636718.1	4273514	NonCance	0	0	0	0	0	0	5.15E-05	0	0	0	0	0	0	0	5.15E-05
4396	ALL		636743.1	4273514	NonCance	0	0	0	0	0	0	5.53E-05	0	0	0	0	0	0	0	5.53E-05
4397	ALL		636768.1	4273514	NonCance	0	0	0	0	0	0	5.99E-05	0	0	0	0	0	0	0	5.99E-05
4398	ALL		636793.1	4273514	NonCance	0	0	0	0	0	0	6.56E-05	0	0	0	0	0	0	0	6.56E-05
4399	ALL		636818.1	4273514	NonCance	0	0	0	0	0	0	7.27E-05	0	0	0	0	0	0	0	7.27E-05
4400	ALL		636843.1	4273514	NonCance	0	0	0	0	0	0	8.21E-05	0	0	0	0	0	0	0	8.21E-05
4401	ALL		636718.1	4273539	NonCance	0	0	0	0	0	0	5.73E-05	0	0	0	0	0	0	0	5.73E-05
4402	ALL		636743.1	4273539	NonCance	0	0	0	0	0	0	6.25E-05	0	0	0	0	0	0	0	6.25E-05
4403	ALL		636768.1	4273539	NonCance	0	0	0	0	0	0	6.90E-05	0	0	0	0	0	0	0	6.90E-05
4404	ALL		636793.1	4273539	NonCance	0	0	0	0	0	0	7.75E-05	0	0	0	0	0	0	0	7.75E-05
4405	ALL		636818.1	4273539	NonCance	0	0	0	0	0	0	8.89E-05	0	0	0	0	0	0	0	8.89E-05
4406	ALL		636843.1	4273539	NonCance	0	0	0	0	0	0	0.000106	0	0	0	0	0	0	0	0.000106
4407	ALL		636668.1	4273564	NonCance	0	0	0	0	0	0	5.48E-05	0	0	0	0	0	0	0	5.48E-05
4408	ALL		636693.1	4273564	NonCance	0	0	0	0	0	0	5.96E-05	0	0	0	0	0	0	0	5.96E-05
4409	ALL		636718.1	4273564	NonCance	0	0	0	0	0	0	6.56E-05	0	0	0	0	0	0	0	6.56E-05
4410	ALL		636743.1	4273564	NonCance	0	0	0	0	0	0	7.32E-05	0	0	0	0	0	0	0	7.32E-05
4411	ALL		636768.1	4273564	NonCance	0	0	0	0	0	0	8.34E-05	0	0	0	0	0	0	0	8.34E-05
4412	ALL		636793.1	4273564	NonCance	0	0	0	0	0	0	9.76E-05	0	0	0	0	0	0	0	9.76E-05
4413	ALL		636818.1	4273564	NonCance	0	0	0	0	0	0	0.000119	0	0	0	0	0	0	0	0.000119
4414	ALL		636843.1	4273564	NonCance	0	0	0	0	0	0	0.000157	0	0	0	0	0	0	0	0.000157
4415	ALL		636668.1	4273589	NonCance	0	0	0	0	0	0	6.24E-05	0	0	0	0	0	0	0	6.24E-05
4416	ALL		636693.1	4273589	NonCance	0	0	0	0	0	0	6.93E-05	0	0	0	0	0	0	0	6.93E-05
4417	ALL		636718.1	4273589	NonCance	0	0	0	0	0	0	7.84E-05	0	0	0	0	0	0	0	7.84E-05
4418	ALL		636743.1	4273589	NonCance	0	0	0	0	0	0	9.08E-05	0	0	0	0	0	0	0	9.08E-05
4419	ALL		636768.1	4273589	NonCance	0	0	0	0	0	0	0.000109	0	0	0	0	0	0	0	0.000109
4420	ALL		636793.1	4273589	NonCance	0	0	0	0	0	0	0.000139	0	0	0	0	0	0	0	0.000139
4421	ALL		636818.1	4273589	NonCance	0	0	0	0	0	0	0.000199	0	0	0	0	0	0	0	0.000199
4422	ALL		636843.1	4273589	NonCance	0	0	0	0	0	0	0.000178	0	0	0	0	0	0	0	0.000178
4423	ALL		636858.1	4273497	NonCance	0	0	0	0	0	0	7.74E-05	0	0	0	0	0	0	0	7.74E-05
4424	ALL		636858.1	4273522	NonCance	0	0	0	0	0	0	9.66E-05	0	0	0	0	0	0	0	9.66E-05
4425	ALL		636031.3	4272903	NonCance	0	0	0	0	0	0	1.65E-05	0	0	0	0	0	0	0	1.65E-05
4426	ALL		636056.3	4272903	NonCance	0	0	0	0	0	0	1.68E-05	0	0	0	0	0	0	0	1.68E-05
4427	ALL		636081.3	4272903	NonCance	0	0	0	0	0	0	1.72E-05	0	0	0	0	0	0	0	1.72E-05
4428	ALL		636106.3	4272903	NonCance	0	0	0	0	0	0	1.75E-05	0	0	0	0	0	0	0	1.75E-05
4429	ALL		636131.3	4272903	NonCance	0	0	0	0	0	0	1.79E-05	0	0	0	0	0	0	0	1.79E-05
4430	ALL		636031.3	4272928	NonCance	0	0	0	0	0	0	1.81E-05	0	0	0	0	0	0	0	1.81E-05
4431	ALL		636056.3	4272928	NonCance	0	0	0	0	0	0	1.85E-05	0	0	0	0	0	0	0	1.85E-05
4432	ALL		636081.3	4272928	NonCance	0	0	0	0	0	0	1.89E-05	0	0	0	0	0	0	0	1.89E-05
4433	ALL		636106.3	4272928	NonCance	0	0	0	0	0	0	1.92E-05	0	0	0	0	0	0	0	1.92E-05
4434	ALL		636131.3	4272928	NonCance	0	0	0	0	0	0	1.96E-05	0	0	0	0	0	0	0	1.96E-05
4435	ALL		635782.3	4272925	NonCance	0	0	0	0	0	0	1.35E-05	0	0	0	0	0	0	0	1.35E-05

**Exported Risk Results - Golf Course

REC	GRP	NETID	X	Y	SCENARIO	CV	CNS	IMMUN	KIDNEY	GILV	REPRO/DE	RESP	SKIN	EYE	BONE/TEET	ENDO	BLOOD	ODOR	GENERAL	MAXHI
4436	ALL		635457.3	4272950	NonCance	0	0	0	0	0	0	7.25E-06	0	0	0	0	0	0	0	7.25E-06
4437	ALL		635482.3	4272950	NonCance	0	0	0	0	0	0	7.57E-06	0	0	0	0	0	0	0	7.57E-06
4438	ALL		635507.3	4272950	NonCance	0	0	0	0	0	0	7.94E-06	0	0	0	0	0	0	0	7.94E-06
4439	ALL		635532.3	4272950	NonCance	0	0	0	0	0	0	8.34E-06	0	0	0	0	0	0	0	8.34E-06
4440	ALL		635557.3	4272950	NonCance	0	0	0	0	0	0	8.77E-06	0	0	0	0	0	0	0	8.77E-06
4441	ALL		635582.3	4272950	NonCance	0	0	0	0	0	0	9.28E-06	0	0	0	0	0	0	0	9.28E-06
4442	ALL		635607.3	4272950	NonCance	0	0	0	0	0	0	9.85E-06	0	0	0	0	0	0	0	9.85E-06
4443	ALL		635632.3	4272950	NonCance	0	0	0	0	0	0	1.05E-05	0	0	0	0	0	0	0	1.05E-05
4444	ALL		635657.3	4272950	NonCance	0	0	0	0	0	0	1.11E-05	0	0	0	0	0	0	0	1.11E-05
4445	ALL		635682.3	4272950	NonCance	0	0	0	0	0	0	1.18E-05	0	0	0	0	0	0	0	1.18E-05
4446	ALL		635707.3	4272950	NonCance	0	0	0	0	0	0	1.26E-05	0	0	0	0	0	0	0	1.26E-05
4447	ALL		635732.3	4272950	NonCance	0	0	0	0	0	0	1.33E-05	0	0	0	0	0	0	0	1.33E-05
4448	ALL		635757.3	4272950	NonCance	0	0	0	0	0	0	1.41E-05	0	0	0	0	0	0	0	1.41E-05
4449	ALL		635782.3	4272950	NonCance	0	0	0	0	0	0	1.48E-05	0	0	0	0	0	0	0	1.48E-05
4450	ALL		635457.3	4272900	NonCance	0	0	0	0	0	0	6.92E-06	0	0	0	0	0	0	0	6.92E-06
4451	ALL		635482.3	4272900	NonCance	0	0	0	0	0	0	7.19E-06	0	0	0	0	0	0	0	7.19E-06
4452	ALL		635507.3	4272900	NonCance	0	0	0	0	0	0	7.48E-06	0	0	0	0	0	0	0	7.48E-06
4453	ALL		635532.3	4272900	NonCance	0	0	0	0	0	0	7.79E-06	0	0	0	0	0	0	0	7.79E-06
4454	ALL		635557.3	4272900	NonCance	0	0	0	0	0	0	8.13E-06	0	0	0	0	0	0	0	8.13E-06
4455	ALL		635582.3	4272900	NonCance	0	0	0	0	0	0	8.51E-06	0	0	0	0	0	0	0	8.51E-06
4456	ALL		635607.3	4272900	NonCance	0	0	0	0	0	0	8.92E-06	0	0	0	0	0	0	0	8.92E-06
4457	ALL		635632.3	4272900	NonCance	0	0	0	0	0	0	9.37E-06	0	0	0	0	0	0	0	9.37E-06
4458	ALL		635657.3	4272900	NonCance	0	0	0	0	0	0	9.85E-06	0	0	0	0	0	0	0	9.85E-06
4459	ALL		635682.3	4272900	NonCance	0	0	0	0	0	0	1.03E-05	0	0	0	0	0	0	0	1.03E-05
4460	ALL		635707.3	4272900	NonCance	0	0	0	0	0	0	1.09E-05	0	0	0	0	0	0	0	1.09E-05
4461	ALL		635732.3	4272900	NonCance	0	0	0	0	0	0	1.14E-05	0	0	0	0	0	0	0	1.14E-05
4462	ALL		635757.3	4272900	NonCance	0	0	0	0	0	0	1.19E-05	0	0	0	0	0	0	0	1.19E-05
4463	ALL		635782.3	4272900	NonCance	0	0	0	0	0	0	1.25E-05	0	0	0	0	0	0	0	1.25E-05
4464	ALL		635457.3	4272925	NonCance	0	0	0	0	0	0	7.07E-06	0	0	0	0	0	0	0	7.07E-06
4465	ALL		635482.3	4272925	NonCance	0	0	0	0	0	0	7.37E-06	0	0	0	0	0	0	0	7.37E-06
4466	ALL		635507.3	4272925	NonCance	0	0	0	0	0	0	7.69E-06	0	0	0	0	0	0	0	7.69E-06
4467	ALL		635532.3	4272925	NonCance	0	0	0	0	0	0	8.04E-06	0	0	0	0	0	0	0	8.04E-06
4468	ALL		635557.3	4272925	NonCance	0	0	0	0	0	0	8.42E-06	0	0	0	0	0	0	0	8.42E-06
4469	ALL		635582.3	4272925	NonCance	0	0	0	0	0	0	8.86E-06	0	0	0	0	0	0	0	8.86E-06
4470	ALL		635607.3	4272925	NonCance	0	0	0	0	0	0	9.34E-06	0	0	0	0	0	0	0	9.34E-06
4471	ALL		635632.3	4272925	NonCance	0	0	0	0	0	0	9.86E-06	0	0	0	0	0	0	0	9.86E-06
4472	ALL		635657.3	4272925	NonCance	0	0	0	0	0	0	1.04E-05	0	0	0	0	0	0	0	1.04E-05
4473	ALL		635682.3	4272925	NonCance	0	0	0	0	0	0	1.10E-05	0	0	0	0	0	0	0	1.10E-05
4474	ALL		635707.3	4272925	NonCance	0	0	0	0	0	0	1.16E-05	0	0	0	0	0	0	0	1.16E-05
4475	ALL		635732.3	4272925	NonCance	0	0	0	0	0	0	1.22E-05	0	0	0	0	0	0	0	1.22E-05
4476	ALL		635757.3	4272925	NonCance	0	0	0	0	0	0	1.29E-05	0	0	0	0	0	0	0	1.29E-05
4477	ALL		636007.3	4272926	NonCance	0	0	0	0	0	0	1.76E-05	0	0	0	0	0	0	0	1.76E-05
4478	ALL		635807.3	4272951	NonCance	0	0	0	0	0	0	1.56E-05	0	0	0	0	0	0	0	1.56E-05
4479	ALL		635832.3	4272951	NonCance	0	0	0	0	0	0	1.63E-05	0	0	0	0	0	0	0	1.63E-05
4480	ALL		635857.3	4272951	NonCance	0	0	0	0	0	0	1.70E-05	0	0	0	0	0	0	0	1.70E-05
4481	ALL		635882.3	4272951	NonCance	0	0	0	0	0	0	1.75E-05	0	0	0	0	0	0	0	1.75E-05
4482	ALL		635907.3	4272951	NonCance	0	0	0	0	0	0	1.80E-05	0	0	0	0	0	0	0	1.80E-05
4483	ALL		635932.3	4272951	NonCance	0	0	0	0	0	0	1.85E-05	0	0	0	0	0	0	0	1.85E-05
4484	ALL		635957.3	4272951	NonCance	0	0	0	0	0	0	1.89E-05	0	0	0	0	0	0	0	1.89E-05
4485	ALL		635982.3	4272951	NonCance	0	0	0	0	0	0	1.93E-05	0	0	0	0	0	0	0	1.93E-05
4486	ALL		636007.3	4272951	NonCance	0	0	0	0	0	0	1.97E-05	0	0	0	0	0	0	0	1.97E-05

**Exported Risk Results - Golf Course

REC	GRP	NETID	X	Y	SCENARIO	CV	CNS	IMMUN	KIDNEY	GILV	REPRO/DE	RESP	SKIN	EYE	BONE/TEET	ENDO	BLOOD	ODOR	GENERAL	MAXHI
4487	ALL		635807.3	4272901	NonCance	0	0	0	0	0	0	1.30E-05	0	0	0	0	0	0	0	1.30E-05
4488	ALL		635832.3	4272901	NonCance	0	0	0	0	0	0	1.35E-05	0	0	0	0	0	0	0	1.35E-05
4489	ALL		635857.3	4272901	NonCance	0	0	0	0	0	0	1.40E-05	0	0	0	0	0	0	0	1.40E-05
4490	ALL		635882.3	4272901	NonCance	0	0	0	0	0	0	1.44E-05	0	0	0	0	0	0	0	1.44E-05
4491	ALL		635907.3	4272901	NonCance	0	0	0	0	0	0	1.48E-05	0	0	0	0	0	0	0	1.48E-05
4492	ALL		635932.3	4272901	NonCance	0	0	0	0	0	0	1.51E-05	0	0	0	0	0	0	0	1.51E-05
4493	ALL		635957.3	4272901	NonCance	0	0	0	0	0	0	1.54E-05	0	0	0	0	0	0	0	1.54E-05
4494	ALL		635982.3	4272901	NonCance	0	0	0	0	0	0	1.57E-05	0	0	0	0	0	0	0	1.57E-05
4495	ALL		636007.3	4272901	NonCance	0	0	0	0	0	0	1.61E-05	0	0	0	0	0	0	0	1.61E-05
4496	ALL		635807.3	4272926	NonCance	0	0	0	0	0	0	1.41E-05	0	0	0	0	0	0	0	1.41E-05
4497	ALL		635832.3	4272926	NonCance	0	0	0	0	0	0	1.47E-05	0	0	0	0	0	0	0	1.47E-05
4498	ALL		635857.3	4272926	NonCance	0	0	0	0	0	0	1.52E-05	0	0	0	0	0	0	0	1.52E-05
4499	ALL		635882.3	4272926	NonCance	0	0	0	0	0	0	1.57E-05	0	0	0	0	0	0	0	1.57E-05
4500	ALL		635907.3	4272926	NonCance	0	0	0	0	0	0	1.62E-05	0	0	0	0	0	0	0	1.62E-05
4501	ALL		635932.3	4272926	NonCance	0	0	0	0	0	0	1.65E-05	0	0	0	0	0	0	0	1.65E-05
4502	ALL		635957.3	4272926	NonCance	0	0	0	0	0	0	1.69E-05	0	0	0	0	0	0	0	1.69E-05
4503	ALL		635982.3	4272926	NonCance	0	0	0	0	0	0	1.72E-05	0	0	0	0	0	0	0	1.72E-05
4504	ALL		636140	4272938	NonCance	0	0	0	0	0	0	2.06E-05	0	0	0	0	0	0	0	2.06E-05
4505	ALL		636140	4272854	NonCance	0	0	0	0	0	0	1.56E-05	0	0	0	0	0	0	0	1.56E-05
4506	ALL		636140	4272879	NonCance	0	0	0	0	0	0	1.66E-05	0	0	0	0	0	0	0	1.66E-05
4507	ALL		636140	4272904	NonCance	0	0	0	0	0	0	1.80E-05	0	0	0	0	0	0	0	1.80E-05
4508	ALL		637547	4273011	NonCance	0	0	0	0	0	0	8.99E-05	0	0	0	0	0	0	0	8.99E-05
4509	ALL		637547	4273036	NonCance	0	0	0	0	0	0	9.69E-05	0	0	0	0	0	0	0	9.69E-05
4510	ALL		637547	4273061	NonCance	0	0	0	0	0	0	0.000107	0	0	0	0	0	0	0	0.000107
4511	ALL		637547	4272961	NonCance	0	0	0	0	0	0	8.20E-05	0	0	0	0	0	0	0	8.20E-05
4512	ALL		637547	4272986	NonCance	0	0	0	0	0	0	8.52E-05	0	0	0	0	0	0	0	8.52E-05
4513	ALL		637304.1	4271235	NonCance	0	0	0	0	0	0	5.20E-05	0	0	0	0	0	0	0	5.20E-05
4514	ALL		637329.1	4271235	NonCance	0	0	0	0	0	0	5.59E-05	0	0	0	0	0	0	0	5.59E-05
4515	ALL		637354.1	4271235	NonCance	0	0	0	0	0	0	6.03E-05	0	0	0	0	0	0	0	6.03E-05
4516	ALL		637379.1	4271235	NonCance	0	0	0	0	0	0	6.51E-05	0	0	0	0	0	0	0	6.51E-05
4517	ALL		637404.1	4271235	NonCance	0	0	0	0	0	0	7.02E-05	0	0	0	0	0	0	0	7.02E-05
4518	ALL		637429.1	4271235	NonCance	0	0	0	0	0	0	7.56E-05	0	0	0	0	0	0	0	7.56E-05
4519	ALL		637462.9	4271227	NonCance	0	0	0	0	0	0	8.46E-05	0	0	0	0	0	0	0	8.46E-05
4520	ALL		637487.9	4271227	NonCance	0	0	0	0	0	0	8.97E-05	0	0	0	0	0	0	0	8.97E-05
4521	ALL		637654.1	4271235	NonCance	0	0	0	0	0	0	0.000105	0	0	0	0	0	0	0	0.000105
4522	ALL		637679.1	4271235	NonCance	0	0	0	0	0	0	0.000104	0	0	0	0	0	0	0	0.000104
4523	ALL		637704.1	4271235	NonCance	0	0	0	0	0	0	0.000101	0	0	0	0	0	0	0	0.000101
4524	ALL		637729.1	4271235	NonCance	0	0	0	0	0	0	9.89E-05	0	0	0	0	0	0	0	9.89E-05
4525	ALL		637754.1	4271235	NonCance	0	0	0	0	0	0	9.57E-05	0	0	0	0	0	0	0	9.57E-05
4526	ALL		637779.1	4271235	NonCance	0	0	0	0	0	0	9.32E-05	0	0	0	0	0	0	0	9.32E-05
4527	ALL		637804.1	4271235	NonCance	0	0	0	0	0	0	9.15E-05	0	0	0	0	0	0	0	9.15E-05
4528	ALL		637829.1	4271235	NonCance	0	0	0	0	0	0	9.05E-05	0	0	0	0	0	0	0	9.05E-05
4529	ALL		637300.2	4271264	NonCance	0	0	0	0	0	0	4.99E-05	0	0	0	0	0	0	0	4.99E-05
4530	ALL		637325.2	4271264	NonCance	0	0	0	0	0	0	5.35E-05	0	0	0	0	0	0	0	5.35E-05
4531	ALL		637350.2	4271264	NonCance	0	0	0	0	0	0	5.73E-05	0	0	0	0	0	0	0	5.73E-05
4532	ALL		637375.2	4271264	NonCance	0	0	0	0	0	0	6.15E-05	0	0	0	0	0	0	0	6.15E-05
4533	ALL		637400.2	4271264	NonCance	0	0	0	0	0	0	6.58E-05	0	0	0	0	0	0	0	6.58E-05
4534	ALL		637425.2	4271264	NonCance	0	0	0	0	0	0	7.03E-05	0	0	0	0	0	0	0	7.03E-05
4535	ALL		637458.9	4271256	NonCance	0	0	0	0	0	0	7.77E-05	0	0	0	0	0	0	0	7.77E-05
4536	ALL		637483.9	4271256	NonCance	0	0	0	0	0	0	8.18E-05	0	0	0	0	0	0	0	8.18E-05
4537	ALL		637650.2	4271264	NonCance	0	0	0	0	0	0	9.61E-05	0	0	0	0	0	0	0	9.61E-05

**Exported Risk Results - Golf Course

REC	GRP	NETID	X	Y	SCENARIO	CV	CNS	IMMUN	KIDNEY	GILV	REPRO/DE	RESP	SKIN	EYE	BONE/TEET	ENDO	BLOOD	ODOR	GENERAL	MAXHI
4538	ALL		637675.2	4271264	NonCance	0	0	0	0	0	0	9.57E-05	0	0	0	0	0	0	0	9.57E-05
4539	ALL		637700.2	4271264	NonCance	0	0	0	0	0	0	9.46E-05	0	0	0	0	0	0	0	9.46E-05
4540	ALL		637725.2	4271264	NonCance	0	0	0	0	0	0	9.29E-05	0	0	0	0	0	0	0	9.29E-05
4541	ALL		637750.2	4271264	NonCance	0	0	0	0	0	0	9.10E-05	0	0	0	0	0	0	0	9.10E-05
4542	ALL		637775.2	4271264	NonCance	0	0	0	0	0	0	8.92E-05	0	0	0	0	0	0	0	8.92E-05
4543	ALL		637800.2	4271264	NonCance	0	0	0	0	0	0	8.77E-05	0	0	0	0	0	0	0	8.77E-05
4544	ALL		637825.2	4271264	NonCance	0	0	0	0	0	0	8.67E-05	0	0	0	0	0	0	0	8.67E-05
4545	ALL		637300.2	4271289	NonCance	0	0	0	0	0	0	4.87E-05	0	0	0	0	0	0	0	4.87E-05
4546	ALL		637325.2	4271289	NonCance	0	0	0	0	0	0	5.20E-05	0	0	0	0	0	0	0	5.20E-05
4547	ALL		637350.2	4271289	NonCance	0	0	0	0	0	0	5.55E-05	0	0	0	0	0	0	0	5.55E-05
4548	ALL		637375.2	4271289	NonCance	0	0	0	0	0	0	5.91E-05	0	0	0	0	0	0	0	5.91E-05
4549	ALL		637400.2	4271289	NonCance	0	0	0	0	0	0	6.29E-05	0	0	0	0	0	0	0	6.29E-05
4550	ALL		637425.2	4271289	NonCance	0	0	0	0	0	0	6.68E-05	0	0	0	0	0	0	0	6.68E-05
4551	ALL		637458.9	4271281	NonCance	0	0	0	0	0	0	7.32E-05	0	0	0	0	0	0	0	7.32E-05
4552	ALL		637483.9	4271281	NonCance	0	0	0	0	0	0	7.63E-05	0	0	0	0	0	0	0	7.63E-05
4553	ALL		637650.2	4271289	NonCance	0	0	0	0	0	0	8.95E-05	0	0	0	0	0	0	0	8.95E-05
4554	ALL		637675.2	4271289	NonCance	0	0	0	0	0	0	8.96E-05	0	0	0	0	0	0	0	8.96E-05
4555	ALL		637700.2	4271289	NonCance	0	0	0	0	0	0	8.90E-05	0	0	0	0	0	0	0	8.90E-05
4556	ALL		637725.2	4271289	NonCance	0	0	0	0	0	0	8.79E-05	0	0	0	0	0	0	0	8.79E-05
4557	ALL		637750.2	4271289	NonCance	0	0	0	0	0	0	8.69E-05	0	0	0	0	0	0	0	8.69E-05
4558	ALL		637775.2	4271289	NonCance	0	0	0	0	0	0	8.56E-05	0	0	0	0	0	0	0	8.56E-05
4559	ALL		637800.2	4271289	NonCance	0	0	0	0	0	0	8.43E-05	0	0	0	0	0	0	0	8.43E-05
4560	ALL		637825.2	4271289	NonCance	0	0	0	0	0	0	8.35E-05	0	0	0	0	0	0	0	8.35E-05
4561	ALL		637300.2	4271314	NonCance	0	0	0	0	0	0	4.75E-05	0	0	0	0	0	0	0	4.75E-05
4562	ALL		637325.2	4271314	NonCance	0	0	0	0	0	0	5.05E-05	0	0	0	0	0	0	0	5.05E-05
4563	ALL		637350.2	4271314	NonCance	0	0	0	0	0	0	5.36E-05	0	0	0	0	0	0	0	5.36E-05
4564	ALL		637375.2	4271314	NonCance	0	0	0	0	0	0	5.69E-05	0	0	0	0	0	0	0	5.69E-05
4565	ALL		637400.2	4271314	NonCance	0	0	0	0	0	0	6.02E-05	0	0	0	0	0	0	0	6.02E-05
4566	ALL		637425.2	4271314	NonCance	0	0	0	0	0	0	6.36E-05	0	0	0	0	0	0	0	6.36E-05
4567	ALL		637458.9	4271306	NonCance	0	0	0	0	0	0	6.91E-05	0	0	0	0	0	0	0	6.91E-05
4568	ALL		637483.9	4271306	NonCance	0	0	0	0	0	0	7.13E-05	0	0	0	0	0	0	0	7.13E-05
4569	ALL		637650.2	4271314	NonCance	0	0	0	0	0	0	8.29E-05	0	0	0	0	0	0	0	8.29E-05
4570	ALL		637675.2	4271314	NonCance	0	0	0	0	0	0	8.41E-05	0	0	0	0	0	0	0	8.41E-05
4571	ALL		637700.2	4271314	NonCance	0	0	0	0	0	0	8.40E-05	0	0	0	0	0	0	0	8.40E-05
4572	ALL		637725.2	4271314	NonCance	0	0	0	0	0	0	8.35E-05	0	0	0	0	0	0	0	8.35E-05
4573	ALL		637750.2	4271314	NonCance	0	0	0	0	0	0	8.28E-05	0	0	0	0	0	0	0	8.28E-05
4574	ALL		637775.2	4271314	NonCance	0	0	0	0	0	0	8.20E-05	0	0	0	0	0	0	0	8.20E-05
4575	ALL		637800.2	4271314	NonCance	0	0	0	0	0	0	8.11E-05	0	0	0	0	0	0	0	8.11E-05

Appendix F

General Conformity Determination

Notice of Availability of Draft General Conformity Determination for American River Watershed Common Features, Water Resources Development Act of 2016 Project (ARCF 2016 Project)

The Clean Air Act (CAA) requires all federal actions to conform to applicable state plans to attain and maintain national air quality standards (i.e., SIP, or State Implementation Plan) (42 U.S.C. 7506(c), section 176(c)). The U.S. Army Corps of Engineers (USACE) prepared a Draft General Conformity Determination for American River Watershed Common Features, Water Resources Development Act of 2016 Project (ARCF 2016 Project), to demonstrate conformity with the California SIP, in accordance with the requirements established by the U.S. Environmental Protection Agency (40 CFR 93.150 *et seq*.)

Project Location: In and around the City of Sacramento, California along the banks of the Sacramento and American Rivers, local tributaries, the associated drainage and levee network, and at the Sacramento Weir and Bypass.

Project Description: Construction of approximately $1.5 billion in structural improvements to the Sacramento metropolitan area flood protection system of levees and bypasses, as recommended in the American River Common Features General Reevaluation Report (ARCF GRR, January 2016). The USACE, Central Valley Flood Protection Board (CVFPB), and Sacramento Area Flood Control Agency (SAFCA) joint Project aims to reduce flood damage and protect public safety within the Greater Sacramento area within the next four to five years. Congress appropriated full funding for the ARCF 2016 Project under the Bipartisan Budget Act (Public Law 115-123). Environmental effects of the levee improvements were analyzed in the Environmental Impact Statement/Environmental Impact Report (ARCF EIS/EIR, January 2016).

The Draft General Conformity Determination provides the opportunity for public and agency involvement and comment. During the 30-day public review period, the USACE encourages public questions and comments on the air quality General Conformity Determination for American River Watershed Common Features, Water Resources Development Act of 2016.

Comments on the Draft General Conformity Determination will be accepted from March 25, 2020 to April 25, 2020. Written comments may be submitted to: *General Conformity Determination ARCF 2016 – Planning Team*, U.S. Army Corps of Engineers, Sacramento District, 1325 J Street, Sacramento, California 95814 or email: spk-pao@usace.army.mil.

The Draft General Conformity Determination is available electronically at sacleveeupgrades.com and the USACE website: http://www.spk.usace.army.mil/Media/USACEProjectPublicNotices.aspx, or the Central Valley Flood Protection Board website: http://www.cvfpb.ca.gov. Copies of the Draft Determination available upon request. Contact our Public Affairs Office at (916) 557-5100, or spk-pao@usace.army.mil.

Draft General Conformity Determination

American River Watershed Common Features 2016 Project

March 13, 2020

Prepared by

U.S. Army Corps of Engineers
Sacramento District

U.S. Army Corps of Engineers, Sacramento District

Moore Noise, LLC

GEI Consultants, Inc.

This page intentionally left blank

General Conformity Determination
American River Watershed Common Features 2016 Project

Table of Contents

Project Purpose and Description 1

Regulatory Background 2

National Ambient Air Quality Standards 2

Attainment Status 4

General Conformity 5

Emissions Analysis 5

Applicability 7

Mitigation Commitments 8

Agency Reporting and Public Review 10

General Conformity Determination 10

References 12

List of Tables

Table 1. National Ambient Air Quality Standards 3
Table 2. Attainment Status for the ARCF 2016 Project Area 4
Table 3. Estimated Uncontrolled Emissions by Year and Control Area 6
Table 4. General Conformity *De Minimis* Thresholds for the ARCF 2016 Project Area 7
Table 5. Estimated Controlled Emissions in the SFONA by Year and Air District 8

List of Appendices

Appendix A: (DRAFT) YSAQMD – ARCF 2016 NO_X Offset Agreement

Appendix B: *American River Common Features (ARCF) 2016 Air Pollutant Emissions Methods and Results to Support a General Conformity Determination*. Memorandum from Moore Noise, LLC. February 4, 2020

Appendix C: Updated Emissions Summary Tables (Based on Project Schedule as of March 2020)

Acronyms and Abbreviations

ARCF	American River Common Features
CAA	Clean Air Act
CFR	Code of Federal Regulations
CO	Carbon monoxide
EPA	U.S. Environmental Protection Agency
GRR	General Reevaluation Report
NAAQS	National Ambient Air Quality Standards
NO_2	Nitrogen dioxide
NO_X	Nitrogen oxides
PM_{10}	Particulate matter with an aerodynamic diameter of 10 micrometers or less
$PM_{2.5}$	Particulate matter with an aerodynamic diameter of 2.5 micrometers or less
ppb	Parts per billion
ppm	Parts per million
RCEM	Road Construction Emissions Model
ROG	Reactive organic gases
SIP	State Implementation Plan
SMAQMD	Sacramento Metropolitan Air Quality Management District
SO_2	Sulfur dioxide
USACE	U.S. Army Corps of Engineers
VOC	Volatile organic compounds
YSAQMD	Yolo-Solano Air Quality Management District
$\mu g/m^3$	Micrograms per cubic meter

General Conformity Determination
American River Watershed Common Features 2016 Project

The General Conformity regulations at Title 40 Code of Federal Regulations (CFR) Subchapter C Part 93 ensure that the actions taken by federal agencies do not interfere with a state's plans to attain and maintain national standards for air quality. This General Conformity Determination documents how the American River Common Features (ARCF) 2016 Project will meet the requirements of the General Conformity regulations.

Project Purpose and Description

The purpose of the ARCF 2016 Project is to reduce the risk of flooding within the Greater Sacramento metropolitan area.

The Sacramento metropolitan area is one of the urban regions most at risk of flooding in the United States. Constructed in the mid-twentieth century, the Sacramento River Flood Control Project was designed to protect the city from floodwaters as high as the known flood of record, which at the time of construction was the flood of 1927. A new record flood occurred in 1986, followed by a slightly smaller flood in January 1997, each of which caused levee failures and localized flooding. The primary risks to levee performance are seepage, underseepage, stability, erosion, and overtopping.

High water flows in both the American and Sacramento Rivers place considerable stresses on the network of levees protecting the Sacramento area. Without prompt improvement of weakened or sub-standard levee reaches, the levee system will remain at heightened risk of failure during periods of high water in the two rivers. The consequences of a major levee failure could be catastrophic because the protected area is highly urbanized and flooding could reach 20 feet deep, causing severe property damage, possible loss of life and serious contamination of drinking water supplies for downstream users.

The ARCF 2016 Project will construct approximately $1.5 billion in improvements to the Sacramento metropolitan area flood protection system, as recommended by the *American River Watershed Common Features General Reevaluation Report (GRR)*. Recommendations in the GRR include construction of levee improvement measures to address seepage, instability, erosion, and overtopping risks identified for the Sacramento River, Arcade Creek, Natomas East Main Drainage Canal (NEMDC), and Magpie Creek, as well as erosion control measures for specific locations along the American River, and widening of the Sacramento Weir and Bypass to provide capacity for diversion of a higher volume of flood flows into the Yolo Bypass.

In 2018, under the Bipartisan Budget Act (Public Law 115-123), Congress appropriated full funding for the ARCF 2016 Project under the Long-Term Disaster Recovery Investment Program (LTDRIP). U.S. Army Corps of Engineers (USACE) implementation guidance for the LTDRIP (Civil Works Director's Policy Memorandum # DPM CW 2018-09) requires that the project be implemented on a much accelerated schedule to meet the obligations of the federal funding under this program. To meet the accelerated schedule, this project must be completed by January of 2024. If not completed on this timeline, exposure to significant flood risk persist, including loss of life, loss of agricultural production, damage to homes and businesses, and damage to public facilities.

Regulatory Background

This document pertains only to the federal General Conformity regulations. Applicable state and municipal air quality regulations are discussed in the *American River Watershed Common Features General Reevaluation Report Final Environmental Impact Statement /Environmental Impact Report (December 2015)* and in subsequent project-level reviews.

National Ambient Air Quality Standards

The U.S. Environmental Protection Agency (EPA) develops and enforces federal regulations that govern air quality. The Federal Clean Air Act (CAA) requires EPA to set National Ambient Air Quality Standards (NAAQS) for pollutants considered harmful to public health and the environment. The EPA has identified six "criteria" air pollutants of nationwide concern: ozone, carbon monoxide (CO), nitrogen dioxide (NO_2), sulfur dioxide (SO_2), lead, and particulate matter. Particulate matter is further subdivided into particulate with an aerodynamic diameter of 10 micrometers or less (PM_{10}) and particulates with an aerodynamic diameter of 2.5 micrometers or less ($PM_{2.5}$). Ozone is not directly emitted but is instead formed in heat and sunlight from the precursor pollutants of nitrogen oxides (NO_X) and volatile organic compounds (VOC). Although the definition varies slightly, Reactive Organic Gases (ROG) are frequently referred to interchangeably with VOC. SO_2, NO_X, and in some cases VOC and ammonia, are precursor pollutants for the formation of $PM_{2.5}$. Regulatory programs for the control of ozone focus on control of the precursor pollutants. Regulatory programs for the control of $PM_{2.5}$ focus on both direct emissions of $PM_{2.5}$ and precursor pollutants appropriate to the specific nonattainment area.

The CAA identifies two types of national ambient air quality standards. Primary standards provide public health protection, including protecting the health of "sensitive" populations such as asthmatics, children, and the elderly. Secondary standards provide public welfare protection, including protection against decreased visibility and damage to animals, crops, vegetation, and buildings.

EPA designates areas of the State as attainment, nonattainment, maintenance, or unclassified for the various pollutant standards. An "attainment" designation for an area signifies that pollutant concentrations do not exceed the established standard. In contrast to attainment, a "nonattainment" designation indicates that a pollutant concentration has exceeded, and continues to exceed, the established standard. Nonattainment may vary in severity. To identify the severity of the issue and the extent of planning and actions required to meet the standard, nonattainment areas are assigned classifications that are commensurate with the severity of their pollution. Areas that previously exceeded a standard, but have come into compliance, are referred to as maintenance areas. Upon redesignation to maintenance status, an area is required to operate under a maintenance plan which establishes emission reduction measures that will ensure continued compliance with the NAAQS. The maintenance planning period extends for 20 years (two 10-year periods) after the redesignation date. Once the 20-year maintenance planning period is over, the CAA General Conformity Rule no longer applies and the area is considered to be in attainment.

Table 1 shows the NAAQS standards for each of the criteria pollutants. Several NAAQS have been revoked and replaced with more stringent standards over the years. Areas that were in nonattainment of the revoked standards are still subject to requirements to demonstrate compliance, however General Conformity does not apply to revoked NAAQS. Revoked NAAQS are not shown in Table 1.

Under the provisions of the CAA, the EPA requires each state with regions that have not attained the NAAQS to prepare a State Implementation Plan (SIP) detailing how these standards are to be met in each local area. The SIP is a legal agreement between each state and the federal government to commit resources to improving air quality. It serves as the template for conducting regional- and project- level air quality analysis. The SIP is not a single document but a compilation of new and previously submitted attainment plans, maintenance plans, emissions reduction programs, district rules, state regulations, and federal controls. Nonattainment and maintenance areas have a unique geography for each pollutant based on the physical region of the nonattainment area, and the meteorology, sources, and mechanisms that contribute to violations of the NAAQS.

Table 1. National Ambient Air Quality Standards

Pollutant	Averaging Time	Primary Standards	Secondary Standards	Form
Carbon Monoxide (CO)	8-hour 1-hour	9 ppm 35 ppm	—	Not to be exceeded more than once per year
Lead (Pb)	Rolling 3-month average	0.15 µg/m^3	Same as Primary	Not to be exceeded
Nitrogen Dioxide (NO_2)	Annual	53 ppb	Same as Primary	Annual mean
	1-hour	100 ppb	—	98th percentile of 1-hour daily maximum concentrations, averaged over 3 years
Particulate Matter (PM_{10})	24-hour	150 µg/m^3	Same as Primary	Not to be exceeded more than once per year on average over 3 years
Particulate Matter ($PM_{2.5}$)	Annual	12.0 µg/m^3	15.0 µg/m^3	Annual mean, averaged over 3 years
	24-hour	35 µg/m^3	Same as Primary	98th percentile, averaged over 3 years
Ozone (2015)	8-hour	70 ppb	Same as Primary	Annual fourth-highest daily maximum 8-hr concentration, averaged over 3 years
Ozone (2008)	8-hour	75 ppb	Same as Primary	Annual fourth-highest daily maximum 8-hr concentration, averaged over 3 years
Sulfur Dioxide (SO_2)	1-hour	75 ppb	—	99th percentile of 1-hour daily maximum concentrations, averaged over 3 years
	3-hour	—	0.5 ppm	Not to be exceeded more than once per year

Source: EPA 2019. ppm = parts per million; ppb = parts per billion; µg/m^3= micrograms per cubic meter; "—" = no applicable standard.

Attainment Status

Construction of the ARCF 2016 Project currently includes elements in Sacramento and Yolo Counties, and although construction is not currently planned in Solano, Sutter and Placer Counties, minor elements could affect these counties and they are included for completeness. Project emissions will also occur in the San Francisco Bay Area as materials are shipped, by barge, from expected locations adjacent to San Francisco and San Pablo Bays.

Table 2 lists the nonattainment and maintenance areas in the five counties, and their classification. The nonattainment and maintenance areas shown in Table 2 are located within two separate air basins: the Sacramento Valley and the San Francisco Bay Area.

Table 2. Attainment Status for the ARCF 2016 Project Area

Area Name Counties of Interest	**NAAQS** (Specific Standard)	**Status**	**Classification**
Sacramento Metro* Sacramento & Yolo (partial El Dorado, Placer, Solano, & Sutter)	**8-hr Ozone (2008)** 8-hr Ozone (2015)	***Nonattainment*** Nonattainment (recommended)	***Severe-15*** Moderate
Sacramento Sacramento; (partial El Dorado, Placer, Solano, & Yolo)	8-hr CO (2011) **$PM_{2.5}$ (2006)**	Maintenance** ***Nonattainment†***	Moderate Moderate
Sacramento County	PM_{10} (1987)	Maintenance	Moderate
San Francisco Bay Area (partial Solano)	8-Hour Ozone (2008) 8-Hour Ozone (2015) $PM_{2.5}$ (2006)	*Nonattainment* *Nonattainment* *Nonattainment*	Marginal Marginal Moderate
San Francisco-Oakland-San Jose (partial Solano)	8-hr CO (2011)	Maintenance	Moderate
Lake Tahoe North Shore (partial Placer)	8-hr CO (2011)	Maintenance	Not Classified
Sutter Buttes (partial Sutter)	8-hr Ozone (2015)	Nonattainment	Marginal
Yuba City-Marysville (partial Sutter)	$PM_{2.5}$ (2006)	Maintenance	Moderate

Source: EPA 2019, EPA Greenbook, https://www3.epa.gov/airquality/greenbook/anayo_ca.html
*Sacramento Federal Ozone Nonattainment Area (SFONA)
**Sacramento completed its 20 years of maintenance of the CO standard on June 1, 2018.
† USEPA determined Sacramento $PM_{2.5}$ area attained the 2006 24-hr. (2006) NAAQS in May 2017, based on certified 2013-2015 monitoring data. Redesignation Request to be updated and submitted to USEPA.

The boundaries of the nonattainment and maintenance areas designated for implementation of rules and regulations to improve air quality are described in the individual SIPs for the pollutants in question, or are published in the Federal Register at Title 40 CFR, Subchapter C Part 81. The nonattainment and maintenance areas expected to be affected by ARCF 2016 Project emissions are:

- The Sacramento Federal Ozone Nonattainment Area (SFONA) which includes all of Sacramento and Yolo counties and portions of Placer, El Dorado, Solano, and Sutter counties.
- The Sacramento Federal $PM_{2.5}$ Nonattainment Area which is slightly smaller than the ozone nonattainment area and includes all of Sacramento County and portions of Yolo, Solano, Placer and El Dorado counties.
- The Sacramento PM_{10} Maintenance Area which includes all of Sacramento County.
- The San Francisco Bay Area Intrastate Air Quality Control Area (San Francisco AQCA, the 8-hour Ozone and $PM_{2.5}$ nonattainment area) which includes all of Alameda, Contra Costa, Marin, Napa, San Francisco, San Mateo, and Santa Clara counties and portions of Sonoma and Solano counties.

For the Sacramento Valley Air Basin, the ozone, PM_{10}, and $PM_{2.5}$ nonattainment and maintenance areas have different geographic footprints. For screening purposes, total project emissions for the entire SFONA, which has the largest geographic area, are analyzed and the smaller nonattainment or maintenance area emissions are only considered separately if needed.

General Conformity

The General Conformity process has four main components: an emissions analysis, an applicability determination, mitigation commitments, and an agency and public review. A discussion of each component of the process follows. The General Conformity Determination is the responsibility of the federal agency (USACE for the ARCF 2016 Project) and is subject to review by the air agencies for the local airsheds, the EPA, other agencies, and the public.

Emissions Analysis

An analysis of all direct and indirect emissions associated with the federal action must be completed and compared to *de minimis* thresholds to determine if General Conformity is applicable to the action. For the ARCF 2016 Project, emissions were estimated using the Sacramento Metropolitan Air Quality Management District's (SMAQMD's) *Road Construction Emissions Model* (RCEM), Version 8.1.0. The RCEM was developed by SMAQMD to analyze emissions from linear projects such as roadways, and for the ARCF 2016 Project. Emissions from barges were estimated using the SMAQMD *Harborcraft, Dredge and Barge Emissions Factor Calculator.* The emissions analysis is documented in a memorandum titled *American River Common Features 2016 Air Pollutant Emissions Methods and Results to Support a General Conformity Determination*, which is included in Appendix B to this document. Emission sources analyzed included a wide range of construction equipment and activities, on-road mobile sources (construction material delivery trucks and motor vehicles driven by contractor employees), as well as barge emissions resulting from the delivery of quarry rock and aggregate. The analysis memorandum evaluated two cases to address possible schedule slippage for project elements.

After the memorandum was prepared, USACE updated its anticipated project schedule. Although the component projects, the underlying modeling assumptions, and results did not change, the expected year of construction changed for many of the component projects. Erosion projects which were originally planned to be constructed in multiple years were consolidated into single construction seasons. As a result, the way that the component projects and model results were distributed among calendar years changed. Appendix C to this document contains several tables from the memorandum, updated to reflect USACE's best available schedule assumptions as of March 2020. Emission tables included in this General Conformity Determination document are consistent with these best available schedule assumptions.

The ARCF 2016 Project will be completed through numerous separate contracts over a minimum five-year period. Many elements of the Project are still in the design phase. Consequently, actual emissions will vary from the estimates set forth in this document. Conservative assumptions regarding construction methods and timing were used in the emissions analysis to determine the overall levels of control and mitigation that will be required. Table 3 shows the estimated total uncontrolled (no equipment controls applied; standard vehicle fleet assumptions) project emissions by year in the SFONA and the San Francisco AQCA. See Appendix C for project components and emission summation by year. Only nonattainment and maintenance pollutants are included in Table 3. Uncontrolled SO_2 emissions are estimated to be negligible in both the SFONA and the San Francisco AQCA and therefore are not shown in Table 3.

Table 3. Estimated Uncontrolled Emissions by Year and Control Area

Control Area	**Pollutant Emissions** (tons per year)			
SFONA	**ROG**	**NO_X**	**PM_{10}**	**$PM_{2.5}$**
2019	0.0	0.5	3.3	0.7
2020	3.4	**38.2**	8.3	2.9
2021	4.8	**52.6**	47.1	11.3
2022	7.8	**94.6**	97.2	22.8
2023	5.5	**65.1**	53.4	13.0
San Francisco AQCA	**ROG**	**NO_X**	**PM_{10}**	**$PM_{2.5}$**
2020	0.1	1.3	0.1	0.1
2021	0.5	8.0	0.4	0.3
2022	0.8	13.2	0.6	0.5
2023	1.0	16.8	0.8	0.7

Applicability

The General Conformity Rules established *de minimis* thresholds to screen projects for the potential to impose significant adverse air quality effects. Projects with annual total emissions from direct and indirect emissions less than the *de minimis* thresholds are not considered to be significant and do not require a General Conformity Determination. The *de minimis* thresholds vary based upon the severity of ambient pollution in an area. Table 4 summarizes the *de minimis* thresholds applicable for the ARCF 2016 Project area. Project emissions above these thresholds require a General Conformity Determination to demonstrate how emissions will be controlled and mitigated.

Table 4. General Conformity *De Minimis* Thresholds for the ARCF 2016 Project Area

Control Area	Pollutant (NAAQS Standard)	Classification	*De Minimis* Threshold (tons per year)
SFONA	**Ozone (2008)**	**Severe – 15**	**25** (VOC and NO_X)
	PM_{10} (1987)	Maintenance	100
	$PM_{2.5}$ (2006)	Moderate	100 ($PM_{2.5}$, SO_2, and NO_X)
San Francisco AQCA	Ozone (2008)	Marginal	100
	$PM_{2.5}$ (2006)	Moderate	100 ($PM_{2.5}$, SO_2, and NO_X)

Note: VOC and ammonia are not considered precursor pollutants of concern for $PM_{2.5}$ formation in the Sacramento and San Francisco control areas.

Project emissions of criteria pollutants occurring within a nonattainment or maintenance area are compared to the applicable thresholds for that pollutant, as displayed in Table 4 above. A comparison of the estimated uncontrolled ARCF 2016 Project emissions in Table 3 to the General Conformity thresholds in Table 4 shows that uncontrolled project pollutant emissions estimated within the San Francisco AQCA are a minor fraction of the *de minimis* threshold for any pollutant. Within the SFONA, the estimated uncontrolled project emissions of all pollutants except NO_X as an ozone precursor pollutant, are well below the *de minimis* thresholds. Estimated project NO_X emissions are below *de minimis* levels as a $PM_{2.5}$ precursor pollutant.

Uncontrolled project NO_X emissions as a contributor to ozone formation within the SFONA are estimated to be higher than the *de minimis* threshold and therefore a General Conformity Determination is required for NO_X emissions within the SFONA.

Mitigation Commitments

Although General Conformity applies only to emissions over the thresholds, state and municipal air regulations require control of project pollutant emissions, and related reduction and mitigation commitments, as prescribed through the California Environmental Quality Act process. These commitments are discussed in the *American River Watershed Common Features General Reevaluation Report Final Environmental Impact Statement /Environmental Impact Report (December 2015)* and in supplemental documents addressing individual project elements.

Table 5. Estimated Controlled Emissions in the SFONA by Year and Air District

Year	**NO_x Emissions** (tons per year)		
	SFONA	***SMAQMD***	***YSAQMD***
2019	0.5	0.5	--
2020	5.1	5.1	--
2021	15.9	9.9	6.0
2022	**35.3**	30.8	4.5
2023	**30.3**	24.0	6.3

NOTE: Emissions calculations assume on-road equipment fleet achieves overall emissions of 2010 or newer model vehicles and 90% of the on-site equipment meets Tier 4 standards.

Construction of the ARCF 2016 Project will require the use of many pieces of heavy construction equipment. The volume of required equipment can affect the ability of construction and equipment rental companies to provide a low-emitting vehicle fleet. USACE performed outreach to the construction industry to get feedback on the level of emissions control available on the overall construction fleet potentially available to complete the ARCF 2016 Project. Feedback from the construction industry supported USACE's proposal that it is feasible to achieve an equipment fleet for construction of ARCF 2016 with 90 percent of off-road equipment having engines meeting EPA Tier 4 standards. Additionally, USACE has determined that further emission reductions can be achieved by requiring the use of equipment that meets a minimum Tier 1 standard (i.e., no Tier 0 or uncontrolled equipment would be allowed on site, without approval by the Corps. In order to gain approval, contractors must provide updated emissions estimates showing how the Tier 1 standard could be achieved through offsets or additional mitigation implementation).

USACE will first reduce NO_X emissions through specification of an emissions-controlled vehicle fleet, and secondly through obtaining NO_X offsets for any year in which the emissions with implementation of equipment controls exceed the *de minimis* threshold of 25 tons of NO_X emitted within the SFONA boundary. Table 5 shows the estimated NO_X emissions in the SFONA for the ARCF 2016 Project with equipment controls applied, assuming on-road truck emissions will be equivalent to emissions from model year 2010 or newer for the entire on-road truck fleet, and off-road equipment will achieve a fleetwide NO_X reduction equivalent to 90 percent of the emissions reduction if all equipment were equipped with Tier 4 engines.

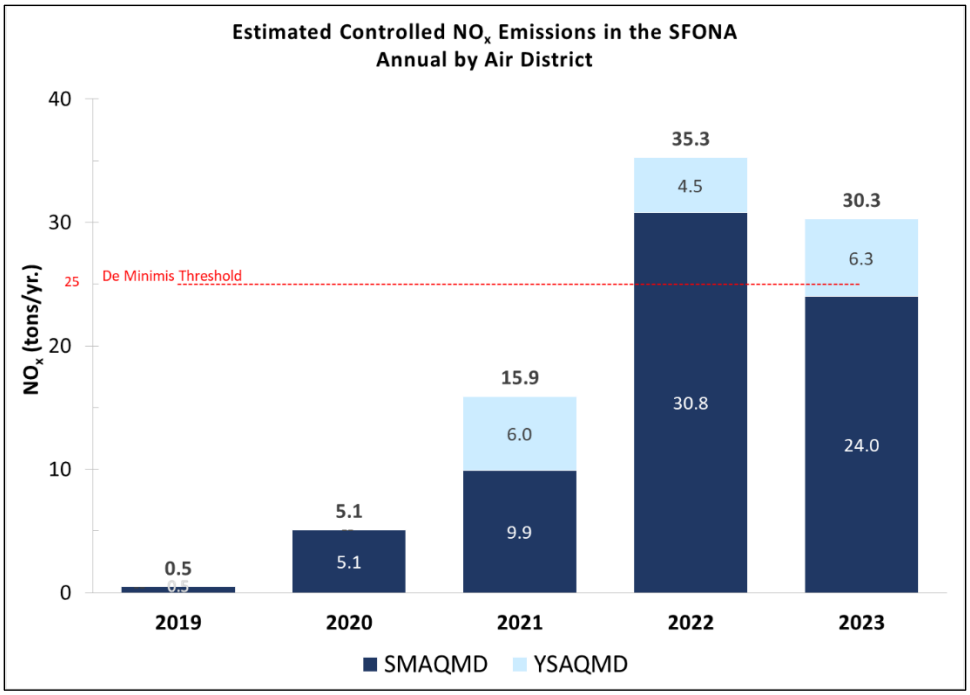

Figure 1. Estimated NO_x emissions in the SFONA Sacramento Metro and Yolo-Solano Air Quality Management Districts.

All direct and indirect emissions occurring within the SFONA must be considered in determining General Conformity applicability. The SFONA overlaps portions of multiple local air quality management districts. Figure 1 and Table 5 show the relative portions of estimated annual SFONA emissions generated in the Sacramento Metro AQMD and Yolo-Solano AQMD by ARCF 2016 Project construction. The Project emissions will primarily be generated from within the SMAQMD. The Sacramento Weir widening and associated levee improvement contracts occur within the Yolo-Solano Air Quality Management District (YSAQMD). No ARCF 2016 Project construction is planned in the higher elevation local air quality jurisdictions. That upper northeastern reach of the SFONA extends into parts of the Placer County Air Pollution Control District, Feather River AQMD, and El Dorado County AQMD.

To mitigate NO_X emissions within the SFONA, USACE will obtain NO_X emissions offsets from the local air quality agencies to fully offset total NO_X emissions – with construction fleet emissions controls applied – in 2022 and 2023. Emission offsets will not be required if emissions can be maintained below 25 tons per year of NO_X in the SFONA through equipment control measures.

Agency Reporting and Public Review

USACE must provide a 30-day notice which describes the proposed action and the Federal agency's Draft General Conformity Determination on the action. USACE must notify the same agencies, planning and land mangers that were notified of the Draft General Conformity Determination within 30 days after making a Final General Conformity Determination. Notice must be given to:

- The EPA Region 9 Office
- State and local air quality agencies
- Any federally-recognized Indian tribal government in the SFONA
- Where applicable, affected Federal land managers
- The agency designated under section 174 of the Act (the California Air Resources Board)
- The Metropolitan Planning Organization

USACE must make public its Draft General Conformity Determination by placing a notice by prominent advertisement in a daily newspaper of general circulation in the area affected by the ARCF 2016 Project and by providing 30 days for written public comment prior to taking any formal action on the draft determination. Following the public comment period on the Draft General Conformity Determination, the USACE must document responses to all comments received. The Final General Conformity Determination must be made public by placing a notice by prominent advertisement in a daily newspaper of general circulation in the area affected by the action within 30 days of the Final General Conformity Determination. Upon request by any person, comments and responses must be made available within 30 days of the Final General Conformity Determination. Both Draft and Final General Conformity Determinations for American River Watershed Common Features 2016 Project will be available on the USACE website for Sacramento Area Levees: sacleveeupgrades.com.

General Conformity Determination

The ARCF 2016 Project will be in conformity with the Clean Air Act and will not cause or contribute to a new violation, nor increase the frequency or severity of existing violations of the NAAQS. The following mitigation measures will be implemented to maintain conformity:

Measure 1: Actual emissions of nonattainment and maintenance pollutants occurring within the SFONA will be tracked monthly using tools acceptable to the SMAQMD and YSAQMD. The tracking data will be used to verify that all pollutants remain below the General Conformity *de minimis* thresholds or are fully mitigated and offset. If actual tracked emissions exceed 25 tons per year NOx, yet the emissions were prospectively estimated at below the *de minimis* threshold, then USACE would obtain offsets and fully mitigate emissions accordingly.

Measure 2: In any calendar year where equipment control measures are projected to be insufficient to maintain project NO_X emissions within the SFONA below the general conformity *de minimis* threshold of 25 tons per year, offsets will be obtained (through purchase or loan) to fully offset the project's total direct and indirect NO_X emissions for that year.

Measure 3 (equipment control measure): USACE will require the use of on-road trucks with 2010 or newer model year engines, or an equivalent emission reduction, in all construction contracts. Construction contracts will allow the use of older model trucks in limited circumstances with a contractor proposed program to reduce vehicle miles travelled and with pre-approved total project emissions estimates for the year.

Measure 4 (equipment control measure): USACE will require the use of Tier 4 emission control technology equivalent to a minimum 90 percent reduction, based on off-road equipment horsepower, relative to the reduction achievable if all equipment used Tier 4 control technology for NO_X emissions from off-road construction equipment. For the remaining 10%, all equipment must meet a minimum Tier 1 standard. No Tier 0 or uncontrolled equipment will be allowed on site, without approval by USACE. In order to gain approval, contractors must provide updated emissions estimates showing how the Tier 1 standard could be achieved through offsets or additional mitigation implementation.

Measure 5: Mitigation offsets will be obtained from SMAQMD to offset NO_X emissions occurring within Sacramento County through the use of Rule 205 Community Bank and Priority Reserve Bank. Mitigation NO_X offsets will be obtained through the normal process described in SMAQMD Rule 205. Specific sections of Rule 205 applicable to meeting the timing requirements of General Conformity Offsets are:

- Section 310 – Community Bank Account Approval Process,
- Section 314 – Reserving Essential Public Services Account Credits,
- Section 405 – Loan Initiation Date, and 500 – Monitoring and Records.

SMAQMD Emission Reduction Credit loan applications must be submitted to the SMAQMD by April 1 of the year prior to emissions being offset, in order to process the transaction and pay all fees prior to January 1 of the following year.

Measure 6: A mitigation offset agreement will be maintained with YSAQMD to offset NO_X emissions occurring within the YSAQMD and the SFONA boundaries. Mitigation NO_X offsets will be purchased as described in the agreement. The NO_X offset agreement for YSAQMD will be similar to the DRAFT *YSAQMD - ARCF 2016 NO_X Offset Agreement* included as Appendix A.

Measure 7: If enough NO_X mitigation offsets are not available from the SMAQMD Community Bank and Priority Reserve, additional offsets will be purchased from the YSAQMD under an agreement (similar to the DRAFT NO_X Offset Agreement in Appendix A) to meet the full offset requirement within the SFONA.

References

Moore Noise, LLC. Memorandum - American River Common Features (ARCF) 2016 Air Pollutant Emissions Methods and Results to Support a General Conformity Determination. February 4, 2020.

Sacramento Metropolitan Air Quality Management District (SMAQMD). *Road Construction Emissions Model* (RCEM), Version 8.1.0. Updated May 9, 2016.

Sacramento Metropolitan Air Quality Management District (SMAQMD). *Harborcraft, Dredge and Barge Emissions Factor Calculator.* Created September 15, 2006.

US Army Corps of Engineers, Central Valley Flood Protection Board, Sacramento Area Flood Control Agency. *American River Watershed Common Features General Reevaluation Report, Final Report*. December 2015.

US Army Corps of Engineers, Central Valley Flood Protection Board, Sacramento Area Flood Control Agency. American River Watershed Common Features General Reevaluation Report Final Environmental Impact Statement /Environmental Impact Report. December 2015, Revised May 2016.

US Environmental Protection Agency. *NAAQS Table*. Accessed October 16, 2019, https://www.epa.gov/criteria-air-pollutants/naaqs-table

US Environmental Protection Agency. Greenbook Nonattainment Areas - *California Nonattainment/Maintenance Status for Each County by Year for All Criteria Pollutants*. Accessed October 16, 2019. https://www3.epa.gov/airquality/greenbook/anayo_ca.html

APPENDIX A

DRAFT

YSAQMD – ARCF 2016 NO_X Offset Agreement

NOx Offset Agreement Between Yolo-Solano Air Quality Maintenance District (YSAQMD) and the U.S. Army Corps of Engineers (USACE), Sacramento District

Background

The U.S. Army Corp of Engineers (USACE) is planning to construct a program of improvements to levees in the Sacramento area under the American River Watershed Common Features (ARCF) 2016 Project. The construction program is expected to generate emissions that will exceed the Federal General Conformity thresholds for nitrogen oxides (NO_X) within the Sacramento Federal Ozone Nonattainment Area (SFONA). USACE will mitigate NOx emissions using several measures, including obtaining offsets for NOx emissions within the SFONA. This agreement is a voluntary compliance agreement, as allowed under 40 CFR §93.160 ('Mitigation of Air Quality Impacts'). The General Conformity regulations requires voluntary compliance agreements to contain a description of the proposed mitigation measures, and implementation schedules tied to explicit timelines (see 40 CFR §93.160(a)).

Mitigation Agreement

USACE and YSAQMD agree to the following conditions for obtaining qualifying offsets under General Conformity for NO_X emissions in the SFONA:

1) NO_X emissions generated by the ARCF 2016 Project within the YSAQMD jurisdiction will be offset within the District and the SFONA boundaries. NO_X emissions generated outside of the YSAQMD jurisdictional boundary may also be offset within the YSAQMD boundary with agreement from another local air quality agency with jurisdiction over the emissions and within the SFONA. In accordance with 40 CFR §93.158, the ARCF 2016 Project mitigation measures will "effect emissions reduction equal to or greater than the total of direct and indirect emissions... so that there is no net increase in emissions of that pollutant."
2) YSAQMD manages equipment retirement and replacement programs to achieve NO_X emission reductions within the District. YSAQMD has verified with the U.S. Environmental Protection Agency that equipment replacement programs may accept NO_X mitigation payments from the USACE for mitigation of emissions from construction of the ARCF 2016 project, in conformance with 40 CFR §93.160 and §93.163(a).
    a. Upon receipt by YSAQMD of mitigation payments from USACE, YSAQMD will appropriately offset ARCF 2016 Project emissions with emissions credits generated by equipment under one of YSAQMD's equipment retirement and replacement programs. YSAQMD will take full responsibility for generating offsets that meet the following language of §93.163(a): "the emissions reductions from an offset or mitigation measure used to demonstrate conformity must occur during the same calendar year as the emission increases from the action." USACE shall not be liable for any offset penalty or cost arising from improper use by YSAQMD of mitigation funds received from USACE.
3) USACE agrees to pay a mitigation fee of $18,262 per ton of NO_X offset credits to YSAQMD, plus a ten percent (10%) administration fee on the total mitigation offset charge for NO_X emissions within YSAQMD.
4) Before January 15, 2020 USACE will provide YSAQMD an initial estimate of required offset credits for calendar years 2020, 2021, 2022, and future years if needed, for mitigation of up to 12 tons per year of NO_X (but not to exceed a total of 35 tons NO_X for the entire construction period).

5) USACE will pay YSAQMD in full for offset credits to mitigate for the ARCF 2016 project's NO_X emission offset estimated for calendar years 2022 and 2023 within YSAQMD jurisdiction by February 1, 2022.
6) YSAQMD will procure the offset credits purchased as exclusive to USACE for the applicable calendar years of 2021 through and including 2025. Emission credits will not return to a community bank or be available for use by other projects or persons during the construction period of the ARCF 2016 Project.
7) Any surplus of NO_X emission offset credits (purchased credits in excess of actual emissions) will be held for use in future years for offsetting the emissions from future USACE ARCF 2016 Project contracts.
8) During the period of project construction USACE will provide a calculation of actual emissions within the YSAQMD for each calendar year by February 15 of the following year. USACE will use emission calculation tools required by the Sacramento Metropolitan Air Quality Management District (SMAQMD) for the calculations.
9) USACE will provide a revised estimate of required offsets by 1/15/2023 for calendar year 2023 and future construction years.
10) USACE will pay in full for estimated offsets for calendar year 2023 and future years by 2/1/2023. Future offset payment amounts will be reduced by any surplus purchased offset credits in excess of actual emissions for previous years.

Appendix G
Noise Modeling Data

Traffic Noise Spreadsheet Calculator
Existing Conditions

Project: ARCF

Noise Level Descriptor: CNEL
Site Conditions: Hard
Traffic Input: ADT
Traffic K-Factor:

Segment Description and Location				Input										Output				
						Distance to Directional Centerline, (feet)[4]		Traffic Distribution Characteristics						CNEL,	Distance to Contour, (feet)[3]			
Number	Name	From	To	ADT	Speed (mph)	Near	Far	% Auto	% Medium	% Heavy	% Day	% Eve	% Night	(dBA)[5,6,7]	70 dBA	65 dBA	60 dBA	55 dBA
1	i-80	Howe		136,000	65	100	100	85.0%	10.0%	5.0%	85.0%	10.0%	5.0%	82.2	1647	5207	16466	52068
	SR 50	SR 16		189,000	65	100	100	85.0%	10.0%	5.0%	85.0%	10.0%	5.0%	83.6	2288	7236	22882	72360

Traffic Noise Spreadsheet Calculator
Existing Plus Project Conditions

Project: Subreach 2

Noise Level Descriptor: Leq
Site Conditions: Soft
Traffic Input: Peak
Traffic K-Factor:

Segment Description and Location				Input										Output				
						Distance to Directional Centerline, (feet)[4]		Traffic Distribution Characteristics						Leq,	Distance to Contour, (feet)[3]			
Number	Name	From	To	Peak Hour Volume	Speed (mph)	Near	Far	% Auto	% Medium	% Heavy	% Day	% Eve	% Night	(dBA)[5,6,7]	70 dBA	65 dBA	60 dBA	55 dBA
Hauling																		
1	Generic	here	there	40	40	78	122	0.0%	0.0%	100.0%	100.0%	0.0%	0.0%	59.2	19	40	86	185

Citation #	Citations	
1	Caltrans Technical Noise Supplement. 2009 (November). Table (5-11), Pg 5-60.	Caltrans Technical Noise Supplement. 2013 (September). Table (4-2), Pg 4-17.
2	Caltrans Technical Noise Supplement. 2009 (November). Equation (5-26), Pg 5-60.	Caltrans Technical Noise Supplement. 2013 (September). Equation (4-5), Pg 4-17.
3	Caltrans Technical Noise Supplement. 2009 (November). Equation (2-16), Pg 2-32.	FHWA 2004 TNM Version 2.5
4	Caltrans Technical Noise Supplement. 2009 (November). Equation (5-11), Pg 5-47, 48.	FHWA 2004 TNM Version 2.5
5	Caltrans Technical Noise Supplement. 2009 (November). Equation (2-26), Pg 2-55, 56.	Caltrans Technical Noise Supplement. 2013 (September). Equation (2-23), Pg 2-51, 52.
6	Caltrans Technical Noise Supplement. 2009 (November). Equation (2-27), Pg 2-57.	Caltrans Technical Noise Supplement. 2013 (September). Equation (2-24), Pg 2-53.
7	Caltrans Technical Noise Supplement. 2009 (November). Pg 2-53.	Caltrans Technical Noise Supplement. 2013 (September). Pg 2-57.
8	Caltrans Technical Noise Supplement. 2009 (November). Equation (5-7), Pg 5-45.	FHWA 2004 TNM Version 2.5
9	Caltrans Technical Noise Supplement. 2009 (November). Equation (5-8), Pg 5-45.	FHWA 2004 TNM Version 2.5
10	Caltrans Technical Noise Supplement. 2009 (November). Equation (5-9), Pg 5-45.	FHWA 2004 TNM Version 2.5
11	Caltrans Technical Noise Supplement. 2009 (November). Equation (5-13), Pg 5-49.	FHWA 2004 TNM Version 2.5
12	Caltrans Technical Noise Supplement. 2009 (November). Equation (5-14), Pg 5-49.	FHWA 2004 TNM Version 2.5
13	Federal Highway Administration Traffic Noise Model Technical Manual. Report No. FHWA-PD-96-010. 1998 (January). Equation (16), Pg 67	
14	Federal Highway Administration Traffic Noise Model Technical Manual. Report No. FHWA-PD-96-010. 1998 (January). Equation (20), Pg 69	
15	Federal Highway Administration Traffic Noise Model Technical Manual. Report No. FHWA-PD-96-010. 1998 (January). Equation (18), Pg 69	

References

California Department of Transportation (Caltrans). 2009 (November). Technical Noise Supplement. Available: http://www.dot.ca.gov/hq/env/noise/pub/tens_complete.pdf. Accessed August 17, 2017.

California Department of Transportation (Caltrans). 2013 (September). Technical Noise Supplement. Available: http://www.dot.ca.gov/hq/env/noise/pub/TeNS_Sept_2013A.pdf. Accessed August 17, 2017.

Federal Highway Administration. 2004. Traffic Noise Model Version 2.5. Available: https://www.fhwa.dot.gov/environment/noise/traffic_noise_model/tnm_v25/. Accessed August 17, 2017.

Attenuation Calculations for Stationary Noise Sources

KEY: Orange cells are for input.
Grey cells are intermediate calculations performed by the model.
Green cells are data to present in a written analysis (output).

STEP 1: Identify the noise source and enter the reference noise level (dBA and distance).

STEP 2: Select the ground type (hard or soft), and enter the source and receiver heights.

STEP 3: Select the distance to the receiver.

Noise Source/ID	Reference Noise Level			Attenuation Characteristics				Attenuated Noise Level at Receptor		
	noise level (dBA)	@	distance (ft)	Ground Type (soft/hard)	Source Height (ft)	Receiver Height (ft)	Ground Factor	noise level (dBA)	@	distance (ft)
Rip Rap	88.0	@	50	soft	5	5	0.58	88.0	@	50
Rip Rap	88.0	@	50	soft	5	5	0.58	80.2	@	100
Rip Rap	88.0	@	50	soft	5	5	0.58	72.5	@	200
Rip Rap	88.0	@	50	soft	5	5	0.58	67.9	@	300
Rip Rap	88.0	@	50	soft	5	5	0.58	64.7	@	400
Rip Rap	88.0	@	50	soft	5	5	0.58	62.2	@	500
Rip Rap	88.0	@	50	soft	5	5	0.58	54.4	@	1000
Rip Rap	88.0	@	50	soft	5	5	0.58	49.9	@	1500
Rip Rap	88.0	@	50	soft	5	5	0.58	46.6	@	2000
Rip Rap	88.0	@	50	soft	5	5	0.58	42.1	@	3000
							0.66			
							0.66			
							0.66			
							0.66			

Notes:

Estimates of attenuated noise levels do not account for reductions from intervening barriers, including walls, trees, vegetation, or structures of any type.

Computation of the attenuated noise level is based on the equation presented on pg. 12-3 and 12-4 of FTA 2006.

Computation of the ground factor is based on the equation presentd in Figure 6-23 on pg. 6-23 of FTA 2006, where the distance of the reference noise leve can be adjusted and the usage factor is not applied (i.e., the usage factor is equal to 1).

Sources:

Federal Transit Association (FTA). 2006 (May). Transit Noise and Vibration Impact Assessment. FTA-VA-90-1003-06. Washington, D.C. Available: <http://www.fta.dot.gov/documents/FTA_Noise_and_Vibration_Manual.pdf>. Accessed: September 24, 2010.

Distance Propagation Calculations for Stationary Sources of Ground Vibration

KEY: Orange cells are for input.
Grey cells are intermediate calculations performed by the model.
Green cells are data to present in a written analysis (output).

STEP 1: Determine units in which to perform calculation.

- If vibration decibels (VdB), then use Table A and proceed to Steps 2A and 3A.
- If peak particle velocity (PPV), then use Table B and proceed to Steps 2B and 3B.

STEP 2A: Identify the vibration source and enter the reference vibration level (VdB) and distance.

STEP 3A: Select the distance to the receiver.

Table A. Propagation of vibration decibels (VdB) with distance

Noise Source/ID	Reference Noise Level			Attenuated Noise Level at Receptor		
	vibration level (VdB)	@	distance (ft)	vibration level (VdB)	@	distance (ft)
Haul truck	86	@	25	77.0	@	50
Vibratory Compactor	94	@	25	79.7	@	75

STEP 2B: Identify the vibration source and enter the reference peak particle velocity (PPV) and distance.

STEP 3B: Select the distance to the receiver.

Table B. Propagation of peak particle velocity (PPV) with distance

Noise Source/ID	Reference Noise Level			Attenuated Noise Level at Receptor		
	vibration level (PPV)	@	distance (ft)	vibration level (PPV)	@	distance (ft)
Haul truck	0.076	@	25	0.027	@	50
Vibratory Compactor	0.210	@	25	0.198	@	26

Notes:

Computation of propagated vibration levels is based on the equations presented on pg. 12-11 of FTA 2006. Estimates of attenuated vibration levels do not account for reductions from intervening underground barriers or other underground structures of any type, or changes in soil type.

Sources:

Federal Transit Association (FTA). 2006 (May). Transit Noise and Vibration Impact Assessment. FTA-VA-90-1003-06. Washington, D.C. Available: <http://www.fta.dot.gov/documents/FTA_Noise_and_Vibration_Manual.pdf>. Accessed: September 24, 2010.

Appendix H

Clean Water Act
Section 404(b)(1) Evaluation

H1 Erosion Protection Sites 2-2 and 2-3 Clean Water Act Section 404(b)(1) Evaluation

APPENDIX H-1

Erosion Protection Sites 2-2 and 2-3 Clean Water Act Section 404(b)(1) Evaluation

1.0 Introduction

The Sacramento Metropolitan area is one of the most at risk areas for flooding in the United States. There is a high probability that flows in either the American or Sacramento Rivers will stress the network of levees protecting the Sacramento area to the point that levees could fail. The consequences of such a levee failure would be catastrophic since the inundated area is highly urbanized.

The purpose of the American River Watershed Common Features project (ARCF) is to improve the existing infrastructure to reduce flood risk along the American and Sacramento Rivers. This project covers approximately 22 miles of American River levees, 12 miles of Sacramento River levees, and 5.5 miles of the Natomas Cross Canal levee in Natomas.

The ARCF General Reevaluation Report (GRR) Final Environmental Impact Statement/ Environmental Impact Report (EIS/EIR) (U.S. Army Corps of Engineers [USACE] 2016)[1] previously analyzed several alternatives, including a No Action/No Project Alternative and two action alternatives. The Proposed Action, a component of the preferred alternative, includes the installation of erosion protection features along about 1.5 miles of the American River and the development of mitigation at three sites. For a summary description of the Proposed Action see "Proposed Action" below and for a full description see Section 2.3, "Proposed Action," of *American River Watershed Common Features 2016 American River Contract 2—Supplemental EIS/EIR* (USACE 2021).

The Proposed Action would be located in the City of Sacramento and in Sacramento County, California along the American River at Site 2-2 (RM 7.45–7.65) and Site 2-3 (RM 5.9–7.2).

The basic purpose of the Proposed Action is to reduce flood risk to Sacramento. The overall purpose of the proposed action is to improve the existing infrastructure at Sites 2-2 and 2-3 along the Lower American River to reduce flood risk resulting from erosion.

The basis of this consistency analysis is an evaluation of the consistency of the Proposed Action (as described below and in the American River Contract 2 Supplemental EIS/EIR (USACE,

[1] U.S. Army Corps of Engineers and Central Valley Flood Protection Board. 2016. *American River Watershed General Reevaluation Report, Final Environmental Impact Statement / Environmental Impact Report.* December. Sacramento, California. State Clearing House Number 2005072046.

CVFPB, and SAFCA 2021) with the determinations of the 2015 404(b)(1) evaluation and to demonstrate how the Proposed Action is consistent with its findings and is the Least Environmentally Damaging Practicable Alternative (LEDPA). The source materials are:

- USACE (2015) *Draft Section 404(b)(1) Water Quality Evaluation American River Common Features General Reevaluation Report*. Appendix E in USACE (2016). This Clean Water Act Section 404(b)(1) evaluation first describes the alternatives considered, including the No Action and the Proposed Action. Along the American River, the alternatives include erosion protection, through launchable rock or bank protection, and mitigation including restoration of riparian vegetation and shaded riverine aquatic (SRA) habitat, and the planting and transplanting of elderberry shrubs. The 404(b)(1) evaluation also provides information on why certain alternatives were not selected, based on impacts to Waters of the U.S., practicability, and other considerations. For the alternatives considered, the 404(b)(1) evaluation provides factual determinations and findings per the *404(b)(1) Guidelines for Specification of Disposal Sites for Dredged or Fill Material* (40 CFR Section 230.1–230.98).
- USACE (2016) *American River Watershed General Reevaluation Report, Final Environmental Impact Statement / Environmental Impact Report*. May. Sacramento, California. State Clearing House Number 2005072046.
- USACE (2021) *American River Watershed Common Features 2016 American River Contract 2—Supplemental EIS/EIR* (USACE 2021). State Clearing House Number 2005072046.

2.0 Alternatives

Below are descriptions of the No Action and Proposed Action. The overall purpose of the proposed action is to improve the existing infrastructure at Sites 2-2 and 2-3 on the right bank of the Lower American River (with a combined length of approximately 7,800 feet) to reduce flood risk resulting from erosion, and develop mitigation along the Lower American River for those improvements (Figure 1). The Proposed Action is specific to the Lower American River; therefore, offsite alternatives were not considered.

2.1 No-Action Alternative

Under the No-Action Alternative, the Proposed Action would not be constructed. As a result, this segment of the levee would remain susceptible to failure because of erosion and would continue to be a weak spot in the system. The levees within the Project Area could fail and result in flooding of the Campus Commons area, leading to catastrophic loss of life and property. This area of Sacramento includes numerous residences and businesses. Government facilities also would be impacted until flood waters recede. Damage to infrastructure, utility systems, and commercial and residential interests would be substantial. Workers would be unable to perform their duties until the buildings are restored and could be occupied. This could cause a temporary shutdown or slowdown of many government functions. Also, there are transportation corridors within the Project Area that could be flooded if levees were to fail.

The Sacramento metropolitan area would continue to be subject to an unacceptably high risk of levee failure and subsequent catastrophic flooding. A flood in the Sacramento metropolitan area

would have substantial repercussions that would affect the entire State; the national economy; and Federal, State, and local government operations and infrastructure.

2.2 Proposed Action

2.2.1 Erosion Protection Site Descriptions

Site 2-2

Site 2-2 extends along the right bank from approximately LAR RM 7.45 upstream to RM 7.65 (see Figure 2-3 in USACE 2021). The primary erosion risk along Site 2-2 is an erodible bank susceptible to toe scour. The design of erosion protection at Site 2-2 would include launchable rock toe protection, a series of rock tie-backs connecting the rock toe with the existing bankline, planting benches located between the rock toe and the bankline, and soil-filled rock slope protection upstream and downstream of the planting benches. These features are illustrated in Figures 2-5 through 2-10 in *American River Watershed Common Features 2016 American River Contract 2—Supplemental EIS/EIR* (USACE 2021).

Approximately 34,000 cubic yards would be placed in waters of the U.S at Site 2-2.

Launchable Rock Toe

The launchable rock toe would run continuously along the waterside edge of Site 2-2. The top elevation of the launchable rock toe protection would be approximately 2 feet below summer water levels and would obscure the angular riprap from public view. Bedding material (cobbles and gravels) would be placed along the top elevation of the rock to reduce fisheries and recreation impacts. The launchable rock toe protection would be approximately 20 feet wide with 2H:1V side slopes, requiring excavation of approximately 2 to 3 feet to maintain a maximum rock launch height of less than 15 feet. Instream woody material (IWM) would be installed along the top of the launchable rock toe.

Planting Benches with Rock Tie-back Bank Protection

A series of planting benches separated by rock tie-backs would be graded in the middle third of Site 2-2. The rock tie-backs would extend from the launchable rock toe protection to the top of the existing bank revetment. They would be 4 feet wide and composed of a mixture of 70 percent riprap and 30 percent soil mixture to promote vegetation establishment.

Trees and shrubs on the planting benches would provide on-site mitigation for riparian and SRA habitat. IWM, comprising small dead trees with intact root wads, would be placed on lower elevation, more frequently inundated, bench areas.

Soil-Filled Rock Bank Protection

Approximately two-thirds of the length of bank protection along Site 2-2 would be soil-filled rock slope protection. It would have three layers: a 12-inch thick layer of bedding, a minimum 24-inch thick layer of a mix of 70 percent riprap and 30 percent soil placed over the bedding material, and 12-inch thick layer of topsoil. Soil for the rock soil mix would be sourced from stockpiled Site 2-3 material, to the extent practicable. Imported soil would be incorporated, as needed. The soil-filled rock slope protection would be seeded with native upland species and planted with shrubs.

Site 2-3

Site 2-3 extends from RM 5.9 upstream to RM 7.2 and the H Street Bridge crosses the American River at Site 2-3 (see Figure 2-3, "Project Sites," in USACE 2021). The primary erosion risk along Site 2-3 is a steep bank susceptible to failure and poor erosion resistance because of a lack of vegetation. The design of Site 2-3 would include prominent planting benches cut into the bank transverse buried rock structures, and to protect the H Street Bridge, a launchable rock trench and rock slope protection. These features are illustrated in Figures 2-11 through 2-19 in *American River Watershed Common Features 2016 American River Contract 2—Supplemental EIS/EIR* (USACE 2021).

At Site 2-3 there would be a net removal of material from the site, including from waters of the U.S: approximately 363,000 cubic yards of earthen material would be removed from the site and 88,000 cubic yards of fill consisting of rock, aggregate, topsoil, bedding material, cobble, and boulder would be installed at the site.

Planting Bench/Cut Bank Design

Site 2-3 would be graded to: (1) flatten slopes, (2) create benches at suitable elevations for riparian vegetation, and (3) increase flow conveyance. Approximately 363,300 cubic yards (cy) of soil would be excavated and removed off site to soil stockpile locations used by the local maintaining agency (see below).

Site 2-3 would include three planting benches at lower, middle, and upper elevations and three 2H:1V sloped sections that connect them. The elevation of the lower bench toe would match the water surface elevation of the mean summer/fall flow. The top of the middle bench would be approximately at the Ordinary High Water Mark (OHWM). The slope between the lower and middle benches would be 4H:1V and 2 feet high. The slope connecting the middle and upper benches would be 2H:1V and 5 feet high. The upper slope connecting the upper bench with existing grade would also be 2H:1V and 0–6.5 feet high.

Riparian vegetation would be established on all three planting benches, but they would differ in their inundation and thus the habitats they provide. During July–November, the lower bench's toe would be inundated about 50 percent of the time and its upper end would be inundated only 5 percent or less of the time. IWM would be installed on the lower bench. Typically, the middle bench would only be inundated during winter and early spring. The upper bench would be above the OHWM elevation.

Transverse Rock Structures

Transverse rock structures limit the maximum extent of erosion that could occur if vegetation on planting benches is unable to resist erosion forces.

The transverse rock structures consist of: (1) a buried rock tie-back from the top of the cut bank to the lower bench, and (2) a spur of launchable rock. The top of these structures would be below grade and covered with 2 feet of compacted topsoil that would be seeded grass and shrub species. The buried rock tie-backs would be hexagonal in cross-section, 8 feet deep, and 22 feet wide along the bank slope and 50 feet wide at their downslope end.

The tie-backs would be a mixture of 60 percent 24-inch rock and 40 percent soil. On the lower bench, each tie-back would connect to a launchable spur. These spurs would be spaced 100–150 feet apart, and would be 50 feet wide, 8 feet deep, and 32–42-feet long. The spur of launchable rock would be box-like in shape and consist of 30-inch rock with voids between rocks filled with a mix of 70 percent 1.5-inch aggregate and 30 percent soil.

H Street Bridge Protection

A launchable rock trench and rock slope protection would be installed at the H Street Bridge. The launchable rock trench would be buried along approximately 170 feet of bankline and would be filled with 30-inch rock. Rock slope protection would include rock and soil-filled rock. Rock up to 24 inches in diameter placed adjacent to the existing rock protection to fill in unprotected areas under the bridge. Soil-filled rock would be a 70 percent/30 percent rock/soil mixture placed on the upper banks of the channel under the bridge around the pier and the piles on the floodplain, and on the levee faces upstream and downstream of the bridge.

2.3 Other Alternatives Not Considered

Other alternatives that were not considered include smaller bank protection footprints, or reliance solely on bioengineered techniques for protecting banks, to minimize impacts to existing habitats. As stated above, this activity is site specific because the erosion control is targeted for this specific erosion site and the other alternatives did not meet the needs for this site.

Reducing the footprint is not possible because the extent of this individual erosion site and the need to withstand 200-year flood events and tie in with adjacent levee protection work. The height of the levee improvements was determined adequate to withstand modeled shear stresses of the design flow magnitude.

Bioengineered techniques are incorporated into the Proposed Action. However, if not used in conjunction with launchable rock and rock revetment, bioengineered techniques do not provide sufficient erosion protection because of the high velocities in the river at flood stage. The bank protection is engineered for a 200-year flood event and bioengineered materials would not provide adequate bank protection during a 200-year event at Sites 2-2 and 2-3.

3.0 Comparisons

This section contains an evaluation of the potential short-term or long-term effects of the Proposed Action and a conclusion regarding the consistency of these effects of the Proposed Action with the 2015 404(b)(1) evaluation. Actions to minimize effects and secondary effects are included in the discussions.

3.1 Physical and Chemical Characteristics of the Aquatic Ecosystem

3.1.1 Substrate

Existing Substrate and Fill

The Proposed Action would create permanent changes of substrate at Site 2-2 and Site 2-3:

- At Site 2-2, riverbanks would be changed from alluvial soils to stone riprap where the launchable rock toe, rock tie-backs, and soil-filled rock slope protection are installed. The launchable rock toe would consist of 24–36-inch rock covered by gravels and cobbles. The rock tie-backs would consist of a mix of 70 percent 24-inch rock and 30 percent soil. Fill material for the soil-filled rock slope protection would consist of a mix of 70 percent rock (up to 24 inches in diameter) and 30 percent soil that would be covered by 12-inches of topsoil.
- At Site 2-3, riverbanks would be changed from alluvial soils to stone riprap where the soil-filled rock slope protection, transverse rock structures, and launchable rock trench are installed. The soil-filled rock slope protection would be placed on the surface and would be a mix of 70 percent rock (up to 24 inches in diameter) and 30 percent soil. Rock up to 24 inches in diameter would also be used to cover unprotected areas adjacent to existing rock protection. The launchable rock trench would be filled with 30-inch rock. The transverse rock structures would consist of (1) launchable rock spurs composed of 30-inch rock with voids between rocks filled with a mix of 70 percent 1.5-inch aggregate, and 30 percent soil, and (2) rock tiebacks composed of a mix of 60 percent 24-inch rock and 40 percent soil. The transverse rock structures and launchable rock trench would be buried below 2 feet of compacted topsoil and would be exposed only at locations where bank degradation may occur due to natural processes that occur after the Proposed Action is constructed.

Soil and fill would come from on-site or from clean, imported fill material. Rock would be imported. Imported fill material would be from either a tested and approved borrow site, or from a commercial source.

This is consistent with the 2015 404(b)(1) evaluation.

Changes to Disposal Area Elevation

The Proposed Action would change elevations at Site 2-2 and Site 2-3:

- At Site 2-2, the launchable rock toe, rock tie backs, and planting benches would typically increase elevations in the channel by up to 10-15 feet, and the soil-filled rock slope protection would add a 4-foot thick layer of material to bank slopes.
- At Site 2-3, regrading and removal of fill would lower elevations. Planting benches would generally be at elevations from 0–4.6 feet below existing grade. (The rock tie-backs at Site 2-3 would be below the surface of the planting benches and sloped sections of bank between benches and between the upper bench and the existing grade.) The soil-filled rock slope protection would add a 4-foot thick layer of material to bank slopes.

This is consistent with the 2015 404(b)(1) evaluation.

Duration and Extent of Substrate Change

The Proposed Action would create an effectively permanent change of substrate on the riverbanks at Sites 2-2 and 2-3, converting alluvial soils to stone riprap covered with a silty or sandy layer of soil from on-site or of a similar substrate type to the existing condition. A typical bank protection site has an approximate life span of 50 years. *This is consistent with the 2015 404(b)(1) evaluation.*

Migration of Fill

The Proposed Action is designed to avoid significant migration of newly placed fill through the use of geotextiles and the establishment of on-site vegetation. However, during the life span of the bank protection, there would be natural erosion and migration of fill occurring at Site 2-2 and Site 2-3, but at a slower rate than without bank protection. Also, continued bank erosion would lead to the movement of revetment from the launchable rock toe, transverse rock structures, launchable rock trench, or soil-filled rock bank protection onto the lower bank and adjacent channel bed. This would be a localized, rare event, but is likely to occur during the next 50 years. The Proposed Action's erosion protection measures are likely to somewhat reduce the sediment supply for riverine reaches directly downstream because the riprap would hold the bank or levee in place. However, from a system sediment perspective, the bank material that would be protected in the project reaches is not a major source of sediment on the American River. *This is consistent with the 2015 404(b)(1) evaluation.*

Changes to Environmental Quality and Value

Potential impacts to environmental quality and value include a potential temporary increase in turbidity during bank protection construction, runoff of exposed soils, and cement, slurry, or fuel spills during construction. Emissions from construction equipment, haul trucks, and barges also pose a potential impact to environmental quality and value during the duration of construction activities. Best management practices (BMPs) and measures incorporated from the GRR EIS/EIR, with clarifying modifications, would be implemented during construction. There would be permanent changes in substrate and elevations at Site 2-2 and Site 2-3. However, these sites would be designed to be as consistent as feasible with natural riverbanks and channels through the placement of gravels and cobbles (at the lowest elevations), and topsoil over rock layers, installation of IWM, and the planting of riparian vegetation. To the extent feasible, large trees on the lower waterside slope would be left in place to maintain shaded riverine aquatic habitat for special status fish species. *This is consistent with the 2015 404(b)(1) evaluation.*

The Proposed Action would implement BMPs and incorporate the measures from the GRR EIS/EIR, with clarifying modifications. These BMPs and measures include:

- Implementing Sacramento Metropolitan Air Quality Management District's (SMAQMD's) Basic Construction Emission Control Practices and other BMPs to control fugitive dust, runoff, and emissions.
- Implementing enhanced fugitive dust control practices and enhanced on-site exhaust controls in addition to SMAQMD's Basic Construction Emission Control Practices and other BMPs
- Implementing a Storm Water Pollution Prevention Plan (SWPPP), Spill Prevention Control and Countermeasures Plan, and associated BMPs, and coordination with the Central Valley

RWQCB would occur prior to construction through the Clean Water Act Section 401 water quality certification process to ensure that any appropriate measures would be implemented to protect water quality.

- Conducting earthwork during low flow periods (generally May 1 through November 30).
- To the extent possible, staging construction equipment and materials on the landside of the subject levee reaches in areas that have already been disturbed.
- Minimizing ground and vegetation disturbance during project construction by establishing designated equipment staging areas, ingress and egress corridors, spoils disposal and soil stockpile areas, and equipment exclusion zones prior to the commencement of any grading operations.
- Stockpiling soil on the landside of the levee reaches, and install sediment barriers (e.g., silt fences, fiber rolls, and straw bales) around the base of stockpiles to intercept runoff and sediment during storm events. If necessary, cover stockpiles with geotextile fabric to provide further protection against wind and water erosion.
- Installing sediment barriers on graded or otherwise disturbed slopes as needed to prevent sediment from leaving the project site and entering nearby surface waters.
- Installing plant materials to stabilize cut and fill slopes and other disturbed areas once construction is complete. Plant materials could include an erosion control seed mixture or shrub and tree container stock. Temporary structural BMPs, such as sediment barriers, erosion control blankets, mulch, and mulch tackifier, would be installed as needed to stabilize disturbed areas until vegetation becomes established.
- Conducting water quality tests specifically for increases in turbidity and sedimentation caused by construction activities.

This is consistent with the 2015 404(b)(1) evaluation.

3.1.2 Suspended Particulates/Turbidity

The Proposed Action would alter suspended particulate type and concentration or turbidity by:

- Placement of rock, cobble, gravel, and soil fill, which would temporarily generate increased turbidity in the immediate vicinity, potentially resulting in a sediment plume affecting areas further downstream.
- Stormwater runoff from landside construction areas affecting turbidity.

Placement of riprap in the water could result in a sediment plume, generated from the channel bottom and levee side, becoming suspended in the water and would likely generate turbidity levels above those identified as acceptable by the Basin Plan. As rock riprap and other fill is placed in the open water, significant indirect effects could result as a turbidity plume drifts further downstream and later affects water qualify in downstream areas. Coordination with the Central Valley RWQCB would occur prior to construction through the Clean Water Act Section 401 water quality certification process to ensure that any appropriate measures would be implemented to protect water quality, including from turbidity resulting from placement of riprap in water. To reduce effects to a less-than-significant level, the construction contractor would prepare and

implement a SWPPP, and would install, prior to in-water work, a turbidity curtain or other comparable minimization measure. (See also "Actions to Minimize Effects" below.) *This is consistent with the 2015 404(b)(1) evaluation.*

Coordination with Central Valley RWQCB through the Clean Water Act Section 401 water quality certification process the would also ensure that appropriate measures would be implemented to minimize the effects of stormwater runoff on turbidity. The SWPPP would describe the BMPs that would be implemented to contain spills and prevent discharges of stormwater into waterways. BMPs could include but are not limited to straw waddles, geotextile and coir mats, tire wash stations at ingress/egress points to prevent tracking soil offsite onto roadways and entering the municipal stormwater collection system, and sand filter bags at stormwater collection inverts. Potential turbidity effects from landside construction (e.g., vehicle, staging, placement of construction equipment) would be limited to stormwater runoff carrying loose soil from staging areas and construction vehicle access areas. Following construction, BMPs would continue to be monitored and implemented while vegetation matures enough to stabilize surface soil at all of the Proposed Action's construction sites. Further, the installed bank protection would include plantings of native riparian vegetation that could slow flows down and reduce turbidity during flood flows. *This is consistent with the 2015 404(b)(1) evaluation.*

3.1.3 Water

Water Quality

Water Chemistry

The Project Area is in the Sacramento Hydrologic Basin Planning Area and Lower American Hydrologic Subarea, as designated by the Central Valley Regional Water Quality Control Board (RWQCB). Water quality standards for this basin are contained in the Water Quality Control Plan for the Sacramento River Basin and the San Joaquin River Basin (Basin Plan) per Section 303 of the Clean Water Act.

The Basin Plan objective for pH is between 6.5 and 8.5, and discharges cannot result in changes of pH that exceed 0.5. The proposed construction materials (rock and sand or silt soil) have little potential to affect the pH of the American River, and the proposed action.

The Lower American River is listed as impaired for mercury, polychlorinated biphenyls (PCBs), toxicity, bifenthrin (a pesticide), pyrethroids (pesticides) and indicator bacteria.[2] However, the Proposed Action would not involve use of materials containing significant amounts of PCBs, mercury, or pesticides.

Construction of the Proposed Action would include ground disturbance activities that could expose soils to increased rates of erosion during storm events that could increase the rate of sedimentation in receiving waters. Sediment input into the river and turbidity caused by sediment-laden runoff or placement of rock in the river could cause a turbidity plume in the water that

[2] State Water Resources Control Board. 2021. *2014-2016 303(d) List of Impaired Waters*. https://www.waterboards.ca.gov/centralvalley/water_issues/tmdl/impaired_waters_list/#intrpt2014_2016. Accessed January 2021.

could exceed the Basin Plan objective for turbidity in the American River (10 nephelometric turbidity units [NTUs], except during periods of storm runoff). Also use and storage of equipment could result in the accidental spills of fuel, oil, and other construction equipment related materials that could also be carried in stormwater runoff to receiving waters. As a result, there is the potential for construction activities to adversely affect receiving water chemistry.

Construction contractors would be required to prepare and implement a SWPPP and comply with the conditions of the National Pollutant Discharge Elimination System (NPDES) general stormwater permit for construction activity. The contractor would be required to obtain a permit from the Central Valley RWQCB detailing a plan to control any spills that could occur during construction. The plan would describe the construction activities to be conducted, BMPs that would be implemented to prevent discharges of contaminated stormwater into waterways, and inspection and monitoring activities that would be conducted. These avoidance and minimization measures would reduce effects on water chemistry and ensure that the Proposed Action would not violate State water quality standards identified in the Basin Plan or the Toxic Effluent Standards of Section 307 of the Clean Water Act. *This is consistent with the 2015 404(b)(1) evaluation.*

Clarity

Placement of fill materials would temporarily reduce clarity due to an increase in total suspended solids within the Project Area. Clarity is not expected to be substantially affected outside the immediate Project Area. However, the reduction of clarity caused by construction activities would be short in duration and would return to pre-construction levels upon project completion. *This is consistent with the 2015 404(b)(1) evaluation.*

Color

The Proposed Action is expected to affect color only during fill activities. Placement of fill materials would temporarily induce a color change due to an increase in turbidity. These effects would be consistent with those discussed above for clarity. The change in color caused by construction activities would be short in duration and would return to pre-construction levels upon project completion. *This is consistent with the 2015 404(b)(1) evaluation.*

Odor

The Proposed Action would not result in any major sources of odor, and would not involve operation of any of the common types of facilities that are known to produce odors in water (e.g., wastewater treatment facility). Air-borne odors associated with diesel exhaust emissions from the use of construction equipment on site may be noticeable from time to time by adjacent receptors. However, the odors would be intermittent and temporary, would dissipate rapidly from the source with an increase in distance, and are unlikely to affect water odor. Furthermore, as required by California Air Resources Board (CARB) regulation 13 CCR 2449(d)(3), no in-use off-road diesel vehicles may idle for more than 5 consecutive minutes. In addition, implementation of mitigation measures, which are required to reduce other air quality effects, would further reduce exhaust emissions and provide advanced notification of construction activity. *This is consistent with the 2015 404(b)(1) evaluation.*

Taste

The proposed materials and construction activities are not expected to affect taste. *This is consistent with the 2015 404(b)(1) evaluation.*

Dissolved gases

The proposed materials and construction activities are not expected to directly affect dissolved gases. However, to the extent that the Proposed Action results in a temporary increase in water temperature at the project sites, the concentration of dissolved gases would be reduced. The potential effects on water temperature are described in the following section. *This is consistent with the 2015 404(b)(1) evaluation.*

Temperature

The Proposed Action's construction activities have the potential to affect water temperatures by creating substantial turbidity and by removing trees along the lower waterside slope. The project includes measures to control turbidity, in particular the preparation and implementation of a SWPPP, installation of a turbidity curtain and/or other control measures approved by the National Marine Fisheries Service (NMFS), and so the effect of turbidity on water temperature would be minimized. Also, the Proposed Action's design includes planting benches at Site 2-2 and Site 2-3 on which trees and shrubs would be planted and that in the long term would provide shade and result in a beneficial effect on water temperatures. Nonetheless, in the short term the Proposed Action could impact (increase) water temperatures until vegetation at Site 2-2 and Site 2-3 develops. *This is consistent with the 2015 404(b)(1) evaluation.*

Nutrients

The Proposed Action's construction activities have the potential to affect nutrient levels during construction and in the long term. Release of suspended sediments during construction could potentially cause thresholds for nutrients to be exceeded. However, the construction contractor would implement a SWPPP including BMPs that would prevent release of excess nutrients during construction. Long-term nutrient levels would not be substantially altered by the Proposed Action. Its design includes planting benches and restored riparian areas along a created shallow water channel in which trees and shrubs would be planted and at maturity would provide nutrient inputs comparable to the existing shaded riverine aquatic corridor. In addition, nutrients from the upstream watershed would remain in the system. *This is consistent with the 2015 404(b)(1) evaluation.*

Eutrophication

The Proposed Action is not expected to contribute excess nutrients into the stream or promote excessive plant growth during construction or in the long-term. Also, a SWPPP would be prepared and implemented with BMPs that would prevent release of excessive nutrients during construction. Post-construction, surfaces would be revegetated, which would limit nutrient inputs (e.g., from overland flow). Furthermore, nutrient inputs from overland or subsurface flow would be further limited by the high content of rock in the fill material. *This is consistent with the 2015 404(b)(1) evaluation.*

Water Circulation, Fluctuation, and Salinity

At Sites 2-2 and 2-3, the Proposed Action consists of erosion protection measures that are fix-in-place levee improvements that would have no effect on current patterns of water circulation. *This is consistent with the 2015 404(b)(1) evaluation.*

Because the American River system is regulated by upstream dams that allow a specific amount of water to be released into system, the Proposed Action would not change water level fluctuation patterns. *This is consistent with the 2015 404(b)(1) evaluation.*

Because the project sites are located in a freshwater riverine system, the Proposed Action would not alter salinity gradients. *This is consistent with the 2015 404(b)(1) evaluation.*

3.1.4 Contaminants

The Proposed Action's construction activities would involve the use of potentially hazardous material, such as fuels, oils and lubricants, and cleaners, which are commonly used in construction projects. Also, although the five hazardous waste/materials sites identified in the study area of the GRR are not in the Project Area, and no sites in the Project Area were identified through a November 2019 review of the Department of Toxic Substances Control Envirostor database and State Water Resources Control Board Geotracker,[3,4] contaminants could already be present at the construction site.

To minimize the impacts associated with contaminants, the Proposed Action would incorporate the following measures described in the GRR EIS/EIR:

- Construction contractors would be required to use, store, and transport hazardous materials in compliance with Federal, State, and local regulations during project construction and operation.
- Testing of borrow sites would occur prior to the use of material and sites which have contaminated soils would not be used for this project.
- Any hazardous substance encountered during construction would be removed and properly disposed of by a licensed contractor in accordance with Federal, State, and local regulations.
- The risk of significant hazards associated with the transport, use, and disposal of these materials is low, and compliance with applicable regulations would reduce the potential for accidental release of hazardous materials during transport and construction activities.
- Project areas would be tested contaminants prior to construction, and any materials found would be disposed of in accordance with all Federal, State, and local regulations at an approved disposal site.

[3] Department of Toxic Substances Control, 2019. Available: https://www.envirostor.dtsc.ca.gov/public/map/?global_id=CAT080031115. Accessed November 21, 2019 and December 13, 2019.

[4] State Water Resources Control Board. 2019. Geotracker Available: https://geotracker.waterboards.ca.gov/map/?CMD=runreport&myaddress=sacramento. Accessed November 21, 2019 and December 13, 2019.

- The contractor would be required to prepare a SWPPP and a Spill Prevention Control and Countermeasures Plan (SPCCP), which detail the contractor's plans, including BMPs, to prevent discharges from the construction site into drainage systems, lakes, or rivers.

This is consistent with the 2015 404(b)(1) evaluation.

3.2 Biological Characteristics of the Aquatic Ecosystem

(See also the preceding sections "Water Quality" and "Suspended Particulates/Turbidity.")

3.2.1 Fish, Crustaceans, Mollusks, and Other Aquatic Organisms in the Food Web

Plankton

Plankton are drifting plant and animal organisms that inhabit the pelagic zone of oceans, seas, or bodies of fresh water, including the Lower American River at the project sites. Because project construction activities would affect turbidity, incident radiation, water temperature, and inputs of organic matter from bank vegetation at the project sites, the Proposed Action would affect plankton as they passed through this area in the flowing water of the Lower American River.

At Sites 2-2 and 2-3, because project effects on turbidity, water temperature, and incident radiation would be local, temporary, and minimized to less-than-significant levels, and because most plankton would only be transiently present at the project site, effects on total plankton abundance and species composition would be temporary and not substantial. *This is consistent with the 2015 404(b)(1) evaluation.*

Benthos

At the project sites, the American River has a sandy/silty bottom and natural banks, which have benthic macroinvertebrates. Disturbance during construction and placement of revetment on banks and the immediately adjoining channel bed will cause temporary impacts to benthic organisms. But following construction, where surfaces have a sandy/silty substrate, benthic organisms would recolonize the area. Where constructed surfaces have rock, cobble, or gravel substrates, native benthic organisms also would be expected to colonize the area, particularly after spaces between the rock, cobble, or gravel capture sediment traveling downstream, providing benthic surfaces similar to existing conditions. *This is consistent with the 2015 404(b)(1) evaluation.*

Nekton

Nekton are actively swimming aquatic organisms that range in size and complexity from plankton to marine mammals. Native fish present in the Project Area can be separated into anadromous species and resident species. Native anadromous species include Central Valley spring-run Chinook salmon, Sacramento River winter-run Chinook salmon, fall/late-fall run Chinook salmon, and California Central Valley steelhead trout.

Rock placement during construction would most likely disturb the native resident fish by increasing vibration, water turbulence, and turbidity, which could affect local fish physiology,

behavior, and habitat. The Proposed Action would temporarily eliminate the bankside vegetation that is an element of SRA habitat. The Proposed Action includes the installation of instream woody material and planting riparian vegetation on benches at Sites 2-2 and 2-3 that would have a beneficial effect on SRA habitat once the trees and shrubs mature. At Sites 2-2 and 2-3, the natural bank element of SRA habitat would also be temporarily lost with the placement of rock along banks. Over time, however, sediment would settle into the rock voids and provide similar substrate characteristics as a natural bank.

The direct and indirect effects resulting from the Proposed Action would not substantially worsen existing conditions temporarily, and would not result in a substantial temporary reduction in native resident fish population abundance, movement, and distribution. In the long-term, the direct and indirect effects resulting from the Proposed Action would improve conditions and could contribute to an increase in native resident fish population abundance, movement, and distribution. *This is consistent with the 2015 404(b)(1) evaluation.*

Aquatic Food Web

Effects on the plankton, benthic, and nekton communities can affect the broader the aquatic food web, which includes marine mammals that feed on Chinook salmon and steelhead that spawn and rear in the Lower American River before migrating to the Pacific Ocean. However, the Proposed Action's adverse effects on the aquatic food web, or the plankton, benthic, and nekton communities, and thus the aquatic food web would be temporary, as described in the preceding sections. The Proposed Action's long-term effects would be beneficial because of created SRA, and riparian habitat planting along the Lower American River, which would beneficially affect physical conditions and resource availability. *This is consistent with the 2015 404(b)(1) evaluation.*

3.2.2 Threatened and Endangered Species

Two species federally listed as threatened are known to be present in the Project Area, and thus would be affected by the Proposed Action: Valley elderberry longhorn beetle (VELB) and California Central Valley steelhead. Three other federally listed species are likely to occur in the Project Area: western yellow-billed cuckoo (threatened), Sacramento River winter-run Chinook salmon (endangered), and Central Valley spring-run Chinook salmon (threatened). The Project Area is not within designated critical habitat for any listed terrestrial wildlife species, but it is within designated critical habitat for Central Valley spring-run Chinook and California Central Valley steelhead.

Riparian vegetation along the lower American River provides habitat for the valley elderberry longhorn beetle (VELB), and suitable stop-over habitat for the western yellow-billed cuckoo. Sites 2-2 and Site 2-3 contain 9.27 acres of VELB habitat (i.e., elderberry shrubs and riparian vegetation within 25 meters [82 feet] of them). A total of 15.11 acres of riparian vegetation would be affected at Sites 2-2 and 2-3 erosion protection areas and up to an additional 2.47 acres in the construction access areas and haul routes. Some of the riparian habitat in access areas may be avoided, if feasible.

Measures to minimize and mitigate impacts to VELB would be implemented in accordance with the 2017 *Framework for Assessing Impacts to the Valley Elderberry Longhorn Beetle*[5]. The affected elderberry shrubs would be transplanted to elderberry shrub mitigation sites along the Lower American River.

The Project Area is unlikely to support nesting western yellow-billed cuckoos because nesting cuckoos have not been documented in along the Lower American River, and riparian vegetation in the Project Area is narrow with a high level of human disturbance. Nonetheless, pre-construction surveys would be conducted for the species. If nesting birds are detected, worker environmental awareness training would be conducted and avoidance buffers would be established. Riparian habitat within the Project Area also could support occasional foraging by cuckoos.

To mitigate the unavoidable impacts on habitat for VELB and yellow-billed cuckoo, USACE would create replacement riparian habitat at ratios of 3:1 (acres replaced to acres affected) and 2:1, respectively. Total of 51.63 acres of riparian habitat would be created, of which 19.31 acres would be created on site.

Construction of the Proposed Action would impact SRA habitat for salmonids. Within the 8,148 linear feet within the construction footprint for Sites 2-2 (1,259 feet) and 2-3 (6,889 feet), an estimated 5.44 acres of SRA and benthic habitats would be affected by construction activities.

However, the Proposed Action incorporates installation of IWM and riparian planting benches at Sites 2-2 and 2-3. This restored and created SRA habitat would provide SRA habitat similar or better existing habitat once trees and shrubs mature, and thus, in the long-term, would improve habitat conditions for California Central Valley steelhead, Sacramento River winter-run Chinook salmon, and Central Valley spring-run Chinook salmon. However, in the short term, while trees and shrubs on planting benches are maturing, there would be an adverse impact on SRA habitat for these species. To mitigate this short-term impact, the Proposed Action would create off-site SRA habitat in the American River Parkway in coordination with USFWS and NMFS.

The placement of fill materials by the Proposed Action would not jeopardize the continued existence of any species listed as threatened or endangered or result in the likelihood of destruction or adverse modification of any critical habitat as specified by the Endangered Species Act of 1973. *This is consistent with the 2015 404(b)(1) evaluation.*

3.2.3 Other Wildlife

The project site is used by a variety of species associated with annual grassland, mixed oak woodland, upland and riparian scrubs, riparian woodland, non-native woodland, and riverine habitats. Effects on fish species using riverine habitat at the project site are discussed in the preceding section regarding effects on the nekton. Grading and other ground-disturbing activities, noise from construction activities, and removal of vegetation could disrupt movement and foraging, or displace, injure, or kill wildlife. However, these effects would be temporary and

[5] U.S. Fish and Wildlife Service. 2017. *Framework for Assessing Impacts to the Valley Elderberry Longhorn Beetle* (*Desmocerus californicus dimorphus*). U.S. Fish and Wildlife Service; Sacramento, CA.

many affected species would be expected to return to areas affected by construction once such work is completed. Additionally, there would be extensive similar, unaffected, areas of riparian, oak woodland, and grassland habitat in the vicinity of the project site and along the Lower American River that could be used by these species. Therefore, for most species of terrestrial wildlife, the Proposed Action would not result in a substantial reduction in population abundance, movement, and distribution. However, in addition to the species federally listed as threatened or endangered that were discussed previously, a number of special-status species likely use the project site. These species are less abundant, have more limited distributions, and are more vulnerable to population-level effects than common wildlife species. These special-status species include western pond turtle, American badger, pallid bat and western red bat, and several raptors and other birds that may nest at or in the vicinity of the project site (Swainson's hawk, Cooper's hawk, white-tailed kite, burrowing owl, great egret, great blue heron, and purple martin).

To minimize potential effects on these special-status species, the applicable avoidance and minimization measures from the GRR EIS/EIR have been incorporated into the Proposed Action, with revisions to reflect the revised Project Area and current mitigation requirements. These measures include worker environmental awareness training; pre-construction surveys for western pond turtles, bat maternity roosts, American badger dens, and nesting birds; and establishment of avoidance buffers as necessary. Implementing these measures would protect maternity roosts of special-status bats, and avoid or minimize effects on western pond turtle, American badger, and nesting birds.

Furthermore, on-site replacement of riparian habitat and restoration of riparian habitat off site as compensatory mitigation would provide replacement habitat at a 2:1 ratio, which in the long-term would improve habitat conditions for riparian-associated species. *This is consistent with the 2015 404(b)(1) evaluation.*

3.2.4 Cumulative Effects on the Aquatic Ecosystem

Effects of the proposed action include temporary reductions in nearshore aquatic and riparian habitats that are used by aquatic and terrestrial species, and permanent placement of riprap on earthen bank that alters natural fluvial processes that sustain high-value nearshore and floodplain habitats in alluvial river systems.

Ongoing non-federal activities that effect listed salmonids and valley elderberry longhorn beetle, and their habitat, will likely continue in the short-term, at intensities similar to those of recent years. However, some activities associated with the State's proposed Central Valley Flood Protection Plan or state or local efforts to implement the Engineering Pamphlet (EP) 1110-2-18 could result in increased effects on listed species. Potential cumulative effects on fish also may include any continuing or future non-federal diversions of water that may entrain adult or larval fish or that may incrementally decrease outflows or water quality, thus changing habitat for these species.

Potential cumulative effects on all species discussed above could include: wave action in the water channel caused by boats that may degrade riparian and wetland habitat and erode banks; dumping of domestic and industrial garbage; land uses that result in increased discharges of pesticides, herbicides, oil, and other contaminants; and conversion of riparian areas for urban

development. In addition, routine vegetation clearing and mowing associated with agricultural practices may affect or remove habitat for the valley elderberry longhorn beetle.

3.3 Special Aquatic Sites

Within the Project Area, there are no sanctuaries and refuges, mud flats, vegetated shallows, coral reefs, or riffle and pool complexes.

However, wetlands are present at the project site and would be affected by the Proposed Action. During development of the detailed design of the Proposed Action, reasonable efforts were taken to avoid disturbance of these existing wetlands and to implement environmentally sustainable designs. Nonetheless, at Site 2-2 and Site 2-3, a total of 4.39 acres of wetland (2.99 acres of forested wetland [riparian woodland] and 1.40 acres of riparian scrub wetland) would be impacted, and would be replaced with 8.65 acres of wetland (3.93 acres of forested wetland and 4.72 acres of riparian scrub wetland) at these sites. The wetlands restored and created by the Proposed Action are being designed in coordination with NMFS and USFWS as part of the consultation under the Endangered Species Act. *This is consistent with the 2015 404(b)(1) evaluation.*

3.4 Human Use Characteristics

3.4.1 Municipal and Private Water Supplies

Proposed Action's fill material would not violate Environmental Protection Agency or State water quality standards or violate the primary drinking water standards of the Safe Drinking Water Act (42 USC 300f-300j). Also, the Proposed Action's design, compliance with State water quality thresholds and standard construction and erosion practices would preclude the introduction of substances into surrounding waters, and materials removed for disposal off site would be disposed of in an appropriate landfill or other upland area. *This is consistent with the 2015 404(b)(1) evaluation.*

3.4.2 Recreation and Commercial Fisheries

The Proposed Action would cause temporary closure of recreation facilities in the American River Parkway during construction. A large portion of the Campus Commons Golf Course is in the footprint of Site 2-3, and the golf course is anticipated to be closed for approximately 2 years. Also, recreational access to the river bank at Sites 2-2 and 2-3 would be completely restricted during the construction period because of the construction activities and associated potential hazards to recreationists, including those fishing, swimming, and boating.

Also, access along all the open available recreational trails would be impaired at locations where construction equipment would cross from landside staging areas to construction sites or would be hauling in materials from off site to the staging areas.

To minimize these effects on recreation, the Proposed Action incorporates, with clarifying modifications, the related mitigation measure in the GRR EIS/EIR. This measure includes notification and coordination with user groups, posting signage, use of flaggers and traffic control, provision of marked detours for all bicycle trails and on-street bicycle routes, posting

alternative access points if any access points are closed, and restoring access and repairing any damage to recreational facilities to pre-project conditions. *This is consistent with the 2015 404(b)(1) evaluation.*

Further, proximity to construction equipment and activities may degrade the quality of recreational experiences due to noise, odors, and air pollutants. To minimize these effects on recreation, the Proposed Action incorporates, with clarifying modifications, the related mitigation measures in the GRR EIS/EIR. These measures require that construction equipment be equipped with factory-installed muffling devices, that all equipment be operated and maintained in good working order, unnecessary engine idling be limited, equipment specifically designed to generate low levels of noise be used, electric construction equipment be used to the extent available and feasible. *This is consistent with the 2015 404(b)(1) evaluation.*

The Proposed Action would impact habitat for commercial fish species by causing temporary increases in turbidity and short-term loss of the elements of SRA habitat. (The Proposed Action incorporates riparian planting benches at Sites 2-2 and 2-3 that in the long-term would improve SRA habitat conditions.) As described previously under "Suspended Particulates/Turbidity," increases in turbidity would be minimized to a less-than-significant level through implementation of a SWPPP and associated BMPs, and installation, prior to in-water work, of a turbidity curtain or other comparable minimization measure. The short-term adverse impact on SRA habitat would be mitigated by the creation of off-site SRA habitat along the Lower American River. *This is consistent with the 2015 404(b)(1) evaluation.*

3.4.3 Aesthetics

The Proposed Action would result in vegetation loss and construction activities that would disrupt the existing visual conditions in the Parkway. Trees would be planted after construction is completed on planting benches at Sites 2-2 and 2-3, and disturbed areas would be reseeded with native grasses and shrubs where appropriate. However, there would still be a temporal loss of vegetation. In addition, the Proposed Action incorporates an GRR EIS/EIR mitigation measure that would also plant additional trees at other areas in the Parkway according to the Parkway Plan to mitigate for the removal of the trees. *This is consistent with the 2015 404(b)(1) evaluation.*

3.4.4 Parks, National and Historic Monuments, National Seashores, Wilderness Areas, Research Sites, and Similar Preserves

The Proposed Action would affect Construction of the Proposed Action would last for approximately 1.5 years. During that time, it would affect the American River Parkway, and within the parkway, it would affect the Jedediah Smith Memorial Trail, Campus Commons Golf Course, and University Dog Park.

The Proposed Action incorporates, with clarifying modifications, the mitigation measure in the GRR EIS/EIR that would minimize potential effects to recreational users. This measure includes notification and coordination with user groups, posting signage, use of flaggers and traffic control, provision of marked detours, posting alternative access points if any access points are

closed, and restoring access and repairing any damage to recreational facilities to pre-project conditions. *This is consistent with the 2015 404(b)(1) evaluation.*

The Proposed Action would result in only localized and temporary closures, and the proposed improvements at Sites 2-2 and 2-3 would reduce the potential for future closures of recreational facilities. The Proposed Action would also not preclude future access to recreational areas. Therefore, it would not conflict with the purposes and intents of the American River Parkway Plan and the Wild and Scenic Rivers Act. *This is substantially consistent with the 2015 404(b)(1) evaluation.*

4.0 Other Considerations

The revegetation within the planting bench is in accordance of EP 1110-2-18, which provides guidelines to assure that landscape planting and vegetation management provide aesthetic and environmental benefits without compromising the reliability of levees, floodwalls, embankment dams, and appurtenant structures.

Logistically, there are no major encumbrances to completing the work. Local ordinances and real estate are not an issue for the Project sites.

The Proposed Action is fully funded. This action is part of the American River Common Features Project which was included in the FY18 Bipartisan Budget Act (Public Law [P.L.]115-123) which funded $1.56B of the remaining design and construction efforts (full first cost). Receipt of full-funding changed the approach of the project execution substantially and reduced the overall timeline to five years, with a targeted completion of all flood risk reduction features by January 2023. The construction schedule has the construction to be completed in 2022.

This page intentionally left blank

H2 Arden Pond Mitigation Project Clean Water Act Section 404(b)(1) Evaluation

APPENDIX H-2

Arden Pond Mitigation Project Clean Water Act Section 404(b)(1) Evaluation

1.0 Introduction

The proposed Arden Pond Mitigation Project (proposed mitigation project) is located in the William B. Pond Recreation Area on the right bank floodplain at approximately Lower American River (LAR) River Mile (RM) 12. The main stem of the river channel is single threaded upstream and downstream of the pond area. At RM 13.2, there is a system of braided side channels along the river right that conveys flows through the 29.5-acre pond. The outlet of the pond transitions into the main channel at RM 11.9. The pond is currently a recreational attraction for fishing and river sport activities. The pond provides habitat for native and non-native warm water fish throughout the year.

The proposed mitigation project would be constructed to meet the compensatory mitigation requirements of the National Marine Fisheries Service (NMFS) and United States Fish and Wildlife Service (USFWS) Biological Opinions (BOs) for the American River Watershed Common Features project (ARCF). The ARCF is to improve the existing infrastructure to reduce flood risk along the American and Sacramento Rivers. For more information on the ACRF, see the ARCF *General Reevaluation Report* (GRR) *Final Environmental Impact Statement/ Environmental Impact Report* (EIS/EIR) (U.S. Army Corps of Engineers [USACE] 2016)[1] and the *American River Watershed Common Features 2016 American River Contract 2*[2] *(Contract 2)—Supplemental EIS/EIR* (USACE 2021). A 404(b)(1) analysis was completed for the ARCF (Appendix E of the GRR EIS/EIR). A consistency analysis with the ARCF 404(b)(1) analysis was prepared for Sites 2-2 and 2-3 (Appendix H-1).

1.1 Basic Project Purpose

The basic project purpose is to fulfil the mitigation requirements of the ARCF GRR NMFS and USFW BOs. The project is considered water dependent as it requires access, proximity to, and siting in a special aquatic sites (Arden Pond and the Lower American River).

---

1 U.S. Army Corps of Engineers and Central Valley Flood Protection Board. 2016. *American River Watershed General Reevaluation Report, Final Environmental Impact Statement / Environmental Impact Report.* December. Sacramento, California. State Clearing House Number 2005072046.

2 USACE. 2021. American River Watershed Common Features 2016 American River Contract 2—Supplemental EIS/EIR. State Clearing House Number 2005072046

1.2 Overall Project Purpose

The overall project purpose is to construct a mitigation project, including forested wetland and other riparian vegetation and Shaded Riverine Aquatic (SRA) habitat to fulfil the mitigation requirements of the ARCF GRR NMFS and USFWS BOs for mitigation applicable to Contract 2 and other phases of ACRF.

2.0 Alternatives Analysis

An evaluation of alternatives is required under the Section 404(b) (1) Guidelines for projects that include the discharge of dredged or fill material. Under the Guidelines, practicability of alternatives is taken into consideration and no alternative may be permitted if there is a less environmentally damaging practicable alternative (40 Code of Federal Regulations [CFR] 230.5(c)).

2.1 Alternative Screening Criteria

Alternative screening criteria were developed in evaluating alternatives as described below. This screening criteria also considers the Section 404(b)(1) practicability factors. An alternative is practicable if it is available and capable of being done after taking into consideration cost, existing technology, and logistics in light of overall project purposes (40 CFR 230.10(a)(2)).

Screening criteria for evaluating alternatives are:

1. Meets the overall project purpose (as defined by the Corps) by constructing a mitigation project, including forested wetland and other riparian vegetation and SRA habitat to fulfil the mitigation requirements of the NMFS and USFWS ARCF GRR BOs for mitigation applicable to Contract 2 and other phases of ARCF

   As mitigation for ARCF that meets the requirements of the NMFS and USFWS BOs, the alternative would create a net increase of at least 9.36 acres of forested wetland and other riparian habitat along the Lower American River suitable for yellow-billed cuckoo and valley elderberry longhorn beetle, and that provides SRA habitat for salmonids. This acreage represents potential unmet mitigation needs for Contract 2.

2. Results in a net increase in habitat values of the LAR system

   The alternative would:

   - Maintain or increase riparian habitat within the Parkway to promote the continued and reestablished use of this habitat type
   - Improve channel margin habitat conditions (e.g. shaded riverine aquatic habitat)
   - Increase local production of organic materials and organisms that support the aquatic foodweb.
   - Reduce predation on salmonids by non-native warm-water fish

3. Does not expose people or structures to a significant additional risk of loss, injury, or death involving flooding.

The alternative would not cause the area of the Federal Emergency Management Agency's (FEMA's) high flood risk zone (i.e., 1 percent annual chance exceedance [ACE] flood map) to be expanded, and would not be in conflict with the State of California's 0.5 percent ACE urban flood protection requirement, as a result of increasing water surface elevations during 115,000–160,000 cubic feet per second (cfs) events.

4. Does not substantially impact significant cultural resources

   The alternative would not:

   - Diminish the integrity of a cultural resource qualifies for the NRHP
   - Materially impair the significance of a historic resource or unique archaeological resource
   - Require the demolition of a historic resource
   - Disturb any Native American human remains
   - Result in a substantial adverse change in the significance of a Tribal Cultural Resource

In addition, the alternatives were also screened using the following practicability factors:

- **Cost** – Cost is analyzed in the context of the overall scope/cost of the project and whether it is unreasonably expensive (e.g. cost to construct consistent with ARCF GRR Habitat Mitigation and Monitoring and Adaptive Management Plan and available funding).
- **Existing Technology** - The alternatives examined should consider the limitations of existing technology yet incorporate the most efficient/least-impacting construction methods currently available.
- **Logistics** - The alternatives evaluated may incorporate an examination of various logistics associated with the project (e.g. not conflict with the purposes and intents of the American River Parkway Plan; have support of the Sacramento County Department of Parks and Recreation [County Parks] and the American River Flood Control District; and/or have support of public agency owner or if privately owned, owner is a willing seller or the property can be secured within the required timeframe for implementing the project.

2.2 Description of alternatives

2.2.1 No-Action Alternative

Under the No Action Alternative, the proposed mitigation project would not be constructed. As a result, the required mitigation from the NMFS and USFWS BOs would not be met and portions of the ARCF GRR would not be constructed. Therefore, the USACE or the CVFPB would not conduct any additional work to address seepage, slope stability, overtopping, or erosion concerns in the Sacramento metropolitan area. The local maintaining agency (LMA) would address vegetation and encroachments over time under the System-Wide Improvement Framework agreement, which would improve the condition of the levee system, but it would be speculative to assume that any additional work would be conducted to address the seepage, slope stability, overtopping, or erosion concerns in the project area.

2.2.2 Off-site Alternatives

This section describes off-site alternatives, such as different locations long the American River that provide the riparian and SRA habitat mitigation and mitigation/conservation banks that could provide mitigation credits for ARCF Contract 2.

Twenty-seven sites along the American River were screened for their potential to be restored as mitigation for the American Rivers Common Features Project based on their availability, the type of mitigation that could be developed, known constraints (e.g. utilities, existing land uses), and the compatibility of surrounding land uses with mitigation (GEI 2020). Eight of the 27 sites evaluated were identified as potential mitigation sites. At six of these eight potential mitigation sites, mitigation is being developed for a phase of ARCF, and one of the eight sites has been removed from further consideration because of constructability concerns. The remaining potential mitigation site, the Urrutia Mining Pit Reclamation, is an off-site alternative to the proposed mitigation project.

Mitigation/Conservation Banks

The mitigation credits could be purchased from mitigation or conservation banks to provide the required mitigation for ARCF Contract 2. Although there are no mitigation or conservation banks along the Lower American River, the Cosumnes Floodplain Mitigation Bank and Bullock Bend Mitigation Bank (along the Cosumnes River and Sacramento River, respectively) have mitigation credits available for salmonid riverine/riparian, floodplain riparian, floodplain mosaic wetland, and shaded riverine aquatic credits that could be acceptable as mitigation for ARCF Contract 2 (USACE 2021b).

Urrutia Mining Pit Reclamation

The Urrutia Site is along the American River approximately one mile upstream of its junction with the Sacramento River. The majority of this site is owned by Henry and Carmen Urrutia Limited Partnership. The remaining portions are owned by Sacramento County.

The site contains an approximately 57-acre pond surrounded by annual grassland with smaller areas of Fremont cottonwood-dominated riparian forest. Five acres of riparian forest borders the American River and provides SRA habitat.

The floodplain in this area is approximately 20-ft above summer WSEs and the site is only connected to the American River at very high flows. The existing high ground between the pond and the river inundates between 70,000 and 115,000 cfs, depending on Sacramento River WSEs.

The conceptual restoration design for this site consists of a large floodplain bench with three channels from this restored floodplain to the American River (GEI 2020,). To create this floodplain bench, more than 1,000,000 cubic yards of material would be cut from the higher portions of the site and placed as fill into the existing pond. The 126-acre restoration area would be graded so that approximately 119 acres would have elevations below OHW and that would maximize the value of salmonid rearing habitat and shaded riparian aquatic habitat. All existing vegetation would be temporarily removed by this grading, including the 5 acres of riparian vegetation providing SRA. This restoration concept would result in approximately 94 acres of

riparian forest or scrub that would be forested wetland (an increase of approximately 89 acres) and provide SRA habitat, and an additional 25 acres of SRA habitat provided along the three created channels for a total of 119 acres of SRA habitat (a net increase of almost 114 acres).

2.2.3 On-site Alternatives

Two alternative design concepts have been proposed at the Arden Pond site. The primary difference between these designs is the elevation that the existing pond would be filled and raised to and as a result the amounts of different types of habitat restored. These two alternatives are described below and their direct effects on waters of the U.S. are summarized in Table H2-1.

TABLE H2-1
SUMMARY OF EFFECTS OF ON-SITE ALTERNATIVES ON WATERS OF THE U.S.

Effect	Attribute	Shallow Water Channel-Emergent Wetland	Shallow Water Channel-Forested Wetland
Temporary Disturbance (acres)	Restoration areas at Arden Pond, and East and West Mitigation Sites—graded, filled	27.04	28.84
	Remainder of Arden Pond—dredged	11.3	9.5
	Total	**38.34**	**38.34**
Volume of fill (cubic yards)	**Total**	**130,000**	**226,000**
Change in extent of Waters of the U.S. (acres)	Emergent wetland	+12.16	-0.04
	Forested wetland	+5.06	+25.80
	Non-native grassland	-0.01	-0.01
	Open water	-13.77	-20.19
	Unvegetated	-0.45	-0.45
	Total	**+2.99**	**+5.11**

Arden Pond—Shallow Water Channel-Forested Wetland (Proposed Mitigation Project)

The proposed mitigation project would be located on the right bank floodplain of the American River at approximately RM 12 (USACE 2021a). It includes restoration of riparian vegetation and Shaded Riverine Aquatic (SRA) habitat, and the planting and transplanting of elderberry shrubs. The primary components of the proposed mitigation project include:

- an earth-filled berm dividing Arden Pond into a pond north of the berm and a shallow side channel of the American River south of the berm;
- A Bass Pond (9.5 acres in size) within the existing footprint of Arden Pond to continue providing opportunities for recreational fishing, in which elevations would be lowered to improve habitat conditions
- A shallow side channel within the existing footprint of Arden Pond providing rearing, migration, and potentially spawning habitat for salmon with two design features:
  - a shallow flow area with depths between 2 and 3 feet at 3,900 cfs during the winter/springs months

  - riparian vegetation plantings along the shallow flow areas to create SRA habitat

- A channel lined with 0.5–4-inch rock that connects the shallow side channel habitat to the American River

- Two inundated floodplain mitigation sites (a 7.1-acre "West" and a 2.3-acre "East" Mitigation Site) to be lowered from their current elevation above the 2-year water surface elevation to the 2,660 cfs water surface elevation with gradual slopes and planting benches excavated above 2,660 cfs water surface elevation

- Construction of the Arden Pond Mitigation Site would involve placement of up to 330,000 cubic yards of soil into the restoration area, which is to come from the cut bank excavation of Site 2-3, excavated material from the bass pond, and excavated materials from the West and East Mitigation Sites (see description below). Approximately 226,000 cubic yards of fill material would be placed in the existing pond to create the north berm, south berm and the shallow side channel. The design would create 1- to 3-foot deep shoals in a channel at elevations of 1 to 3 feet below the 3,900 cfs flow water surface elevation up to the existing vegetated shoreline edges and the new berm.

This alternative would temporarily impact 38.34 acres of waters of the U.S. (i.e., open water and land below the OHWM of the American River), including 4.85 acres of forested wetland (i.e., riparian forest, woodland, and scrub) and 0.04 acres of emergent wetland. It would also temporarily impact 7.09 acres of upland (i.e., above the OHWM of the American River).

This alternative would restore all disturbed waters of the U.S., and create an additional 5.11 acres of waters of the U.S.

By increasing the elevation of the portion of Arden Pond that is in the restoration area, and lower elevations at the East and West Mitigation Sites, the alternative would create an additional 25.8 acres of forested wetland for a total of 30.65 acres (versus the existing 4.85 acres). (After regrading of the site, the existing 0.04 acres of emergent wetland would be restored as forested wetland.) All 30.65 acres of forested wetland would serve as SRA habitat.

This alternative would reduce the acreage of riparian vegetation above the OHWM from 3.54 acres to 2.55 acres, and thus, total riparian vegetation, both above and below the OHWM would be increased from 8.39 acres to 33.2 acres.

Arden Pond—Shallow Water Channel-Emergent Wetland

Similar to the proposed mitigation project, this alternative would construct a berm across Arden Pond and restore a shallow water channel south of the berm and retain a pond (the Bass Pond) to the north of the berm (i.e., the Bass Pond) (NHC 2019). The combined acreage of the restoration area and the Bass Pond would be the same as the proposed mitigation project (Arden Pond—Forested Wetland), and it also would include the East and West Mitigation Sites. However, within the restoration area at Arden Pond, the retained Bass Pond would be 1.8 acres larger than under the proposed mitigation project, and the area of open water filled would be 1.8 acres less.

The primary distinctions between this alternative and the proposed mitigation project are that the Bass Pond would be larger (11.3 acres versus 9.5 acres), and in the Arden Pond portion of the

restoration area, the shallow water channel would be wider and bordered by emergent wetland and riparian vegetation as opposed to just riparian vegetation. This alternative would restore approximately 6.7 acres of shallow open water habitat, 12.2 acres of emergent wetland habitat, 9.9 acres of riparian habitat below the OHWM (forested wetland) and 2.3 acres of riparian habitat above the OHWM (a total net increase of 3.8 acres).

Because this alternative fills a smaller portion of Arden Pond and creates emergent wetland, which is at a lower elevation than forested wetland and upland riparian, it requires less fill than the proposed mitigation project: the conceptual design for this alternative estimated that it would require approximately 170,000 cubic yards of fill with 130,000 cubic yards placed within Arden pond as opposed to 330,000 and 226,000 cubic yards, respectively, under the proposed mitigation project (NHC 2019).

2.3 Practicability of Alternatives

This section first provides screening of alternatives based on the four alterative screening criteria listed in Section 2.1, Alternative Screening Criteria, and then screened for practicability factors, if applicable.

2.3.1 No-Action Alternative

The no-action alternative meets only two of the four screening criteria. (It would not substantially impact a significant cultural resource and would not expose people or structures to significant additional risk of loss, injury, or death involving flooding). The no-action alternative would not construct a mitigation project by restoring riparian vegetation and SRA habitat, and the planting and transplanting of elderberry shrubs to fulfil the mitigation requirements of the ARCF GRR NMFS and USFWS BOs (NMFS 2015; USFWS 2015, 2021). Therefore, the no-action alternative would not achieve the overall project purpose. Since the no-action alternative would not achieve the overall project purpose, screening for cost, existing technology and logistics is not needed. The no-action alternative is not a practicable alternative.

2.3.2 Off-site Alternative

Mitigation/Conservation Banks

This alternative would fulfill the overall project purpose and meets two of the four screening criteria (does not expose people or structures to a significant additional risk of loss, injury, or death involving flooding, and does not substantially impact significant cultural resources). However, it would result in a net decrease, not a net increase, in habitat values of the LAR system because mitigation would be provided elsewhere. (No mitigation/conservation banks are located along the LAR). Also, this alternative does not meet the overall project purpose as the BOs for the project require mitigation along the LAR. Since this alternative would not achieve the overall project purpose, screening for cost, existing technology and logistics is not needed. The mitigation/conservation banks alternative is not a practicable alternative.

Urrutia Mining Pit Reclamation

This alternative would fulfill the overall project purpose and meets all four of the screening criteria in Section 2.1. However, this alternative is not logistically practicable as the mitigation site associated with this alternative was not available from a willing seller at the time of this evaluation, and thus would not be available within the required timeframe for implementing the project. Therefore, the Urrutia Mining Pit Reclamation alternative is not a practicable alternative.

2.3.3 On-site Alternatives

Arden Pond—Shallow Water Channel-Forested Wetland (Proposed Mitigation Project)

This on-site alternative meets all six screening criteria. Therefore, this is a practicable alternative.

Arden Pond—Shallow Water Channel-Emergent Wetland

This alternative meets three of four screening criteria. However, it would not meet the overall project purpose by restoring enough forested wetland and other riparian habitat to meet the requirements of the NMFS and USFWS ARCF GRR BOs applicable to Contract 2 of ARCF. Since this alternative would not achieve the overall project purpose, screening for cost, existing technology and logistics is not needed. The Arden Pond—Shallow Water Channel-Emergent Wetland alternative is not a practicable alternative.

2.4 Least environmentally damaging practicable alternative under the 404(b)(1) Guidelines

The proposed mitigation project is the only practicable alternative, and therefore is the least environmentally damaging alternative.

2.5 Evaluation for Compliance with the Section 404(b)(1) Guidelines

The following sequence of evaluation is consistent with 40 CFR 230.5. In summary, based on the alternative analysis above, the no-action alternative, which would not involve discharge into waters, is not practicable.

It has been determined that there are no alternatives to the proposed discharge that would be less environmentally damaging. (Subpart B, 40 CFR 230.10(a)).

The proposed mitigation project with proposed discharge in this evaluation is the practicable alternative with the greatest net benefits in terms of fish habitat quality over lesser onsite alternatives.

3.0 Proposed Mitigation Project and Its Potential Effects

3.1 Disposal Site

At the site of the proposed mitigation project, the LAR's main channel flows along the east and south sides of Arden Pond through a sharp southwest to west bend. The main stem of the river channel is single threaded upstream and downstream of the pond area. At RM 13.2, there is a system of braided side channels along the right bank of the river that conveys flows through the approximately 33-acre pond. The outlet of the pond transitions into the main channel at RM 11.9.

The existing Arden Pond fills a gravel mining pit within the larger Arden Bar landform and is bordered by a perimeter berm that was constructed during the mining period to separate the American River's main channel from the pit. The typical depth of the pond is around 7 feet when flows in the LAR are at 3,900 cfs.

Due to past mining alterations to the original Arden Bar, Arden Pond is in an actively changing riverine environment at RM 12–13, which coincides with a significant transition of the Lower American River from a higher gradient, gravel bed river to a lower gradient channel. This gravel bed reach is characterized by actively forming and shifting gravel bars.

The vegetation surrounding the pond includes grasses, emergent plants (tules), several species of willows, box elder, cottonwoods, valley and live oaks, shrubs, and upland grasses. The shoreline vegetation of woody species occurs above the summer low water level elevation of 30 feet (NAVD 88).

A delineation conducted in January 2021 for the Arden Pond mitigation project site identified approximately 77.18 acres of potential waters of the United States, which was composed of 56.96 acres of perennial riverine (i.e., the American River), 17.49 acres of seasonally flooded forested wetlands that are comprised of a riparian woodland overstory and a riparian scrub understory, 2.11 acres of seasonally flooded scrub, which is comprised primarily of riparian scrub with no overstory, and 0.62 acres of emergent wetland occur within the Arden Pond Mitigation Site (ESA 2021).

3.2 Potential Impacts of Proposed Mitigation Project

3.2.1 Potential Impacts on Physical and Chemical Characteristics of the Aquatic Ecosystem

The proposed mitigation project would result in moderate permanent changes to the substrate through grading and fill, and would result in minor temporary impacts to suspended particulates/ turbidity. The resulting activity when completed would change current flow patterns and water circulation in the localized area by creating additional forested wetlands, and SRA habitat; it also would create a shallow side channel connected to the main channel of the LAR. Adverse effects would be minimized through compliance with the Section 401 Water Quality Certification, the

proposed construction of storm water detention/retention facilities, as well as installation of best management practices and erosion control measures, and restoration of riparian vegetation.

Substrate

The proposed mitigation project would permanently alter the elevation of the substrate at the project site to construct:

- A shallow side channel connected to the main channel of the American River
- Two berms that separate the constructed shallow channel from the northern portion of Arden Pond (retained as the Bass Pond) and from the main channel of the American River
- Two inundated floodplain mitigation sites (approximately 7.5-acre "West" and a 5.0-acre "East" Mitigations Sites) to be excavated to the 2,660 cfs water surface elevation with gradual slopes and planting benches excavated above this elevation

Elevations would be both lowered and raised:

- To create the berms north and south of the shallow side channel, elevations would be increased by up to 10 and 6 feet, respectively.
- Along the flow line of the constructed channel, elevations would be increased by 2–4 feet.
- Elevations in the Bass Pond would be lowered by 0–6 feet. Excavation at the bottom of the bass pond would vary and portions of the pond that area already at elevation 25 or lower will not be excavated.
- At the river connection of the Bass Pond, elevations would be lowered by approximately 6 feet, to allow replenishment of pond water at 1,500 cfs (the typical summer flowrate).
- At the East Mitigation Site elevations would be lowered 6–12 feet.
- At the West Mitigation Site, elevations would be lowered by 0–6 feet, except where the constructed channel passes through the site; in the channel, elevations would be lowered by up to 10 feet.

Approximately 226,000 cubic yards of fill material would be placed in the existing pond to create the berm and shallow side channel. The design would create 1- to 3-foot deep shoals in the channel at elevations of 1 to 3 feet below the 3,900 cfs flow water surface elevation up to the existing vegetated shoreline edges and the new berm.

Rock material would be used to protect the river connection, side channel, and berm from erosion. Designed erosion protection along the channel requires a 1.5- to 2.1-foot thick rock layer along the channel bottom along the entire width and length of the channel. The erosion protection material would consist of a cobblestone rock mix ranging between 0.5 to 4 inches in diameter. The sizing of the rock was based on discussions with USFWS and NMFS to meet salmonid spawning protection requirements.

The soil and rock fill material would come from the cut bank excavation of Site 2-3, excavated material from the Bass Pond, and excavated materials from the West and East Mitigation Sites.

Because the fill materials (silty-sandy soils and gravels) would originate on site or from elsewhere along the floodplain of the Lower American River, the physical and chemical characteristics of future substrates would be similar to existing substrates.

The proposed mitigation project is designed to avoid significant migration of newly placed fill through the use of geotextiles and the establishment of on-site vegetation. However, during the life span of the project, there would be natural erosion and migration of fill would occur, as it does under existing conditions.

Suspended Particulates/Turbidity

Constructing the proposed mitigation project would alter suspended particulate type and concentration or turbidity by:

- Placement of rock, gravel, and soil fill, which would temporarily generate increased turbidity in the immediate vicinity, and could result in a sediment plume affecting areas further downstream.
- Stormwater runoff from landside construction areas affecting turbidity.

Placement of riprap in the water could result in a sediment plume, generated from the channel bottom and levee side, becoming suspended in the water and would likely generate turbidity levels above those identified as acceptable by the Basin Plan. As rock riprap and other fill is placed in the open water, significant indirect effects could result as a turbidity plume drifts further downstream and later affects water qualify in downstream areas. To reduce these to a less-than-significant level, the construction contractor would prepare and implement a SWPPP. Also, a turbidity curtain or other comparable minimization measures approved by NMFS and the U.S. Fish and Wildlife Service (USFWS) would be installed prior to any in-water work conducted on the waterside of the levee. (See also “Actions to Minimize Effects” below.)

Coordination with the Central Valley RWQCB would occur prior to construction through the Clean Water Act Section 401 water quality certification process to ensure that any appropriate measures would be implemented to protect water quality, including from the effects of stormwater runoff. The construction contractor would prepare and implement a SWPPP and comply with the conditions of the National Pollution Discharge Elimination System (NPDES) Construction General Permit. The SWPPP would describe the construction activities to be conducted, and best management practices (BMPs) that would be implemented to contain spills and prevent discharges of stormwater into waterways. BMPs could include but are not limited to straw waddles, geotextile and coir mats, tire wash stations at ingress/egress points to prevent tracking soil offsite onto roadways and entering the municipal stormwater collection system, and sand filter bags at stormwater collection inverts. In addition, during construction at the Arden Pond Mitigation Site, water pumped from the pond would be discharged on land for natural settlement of suspended sediment and percolation of water into the ground. Potential turbidity effects from landside construction (e.g., vehicle, staging, placement of construction equipment) would be limited to stormwater runoff carrying loose soil from staging areas and construction vehicle access areas. Following construction, BMPs would continue to be monitored and implemented while vegetation matures enough to stabilize surface soil at all of the proposed mitigation

project's construction sites. Further, the Arden Pond Mitigation Site would include plantings of riparian vegetation, that could slow flows down and reduce turbidity during flood flows.

Water

Water Chemistry

The Project Area is in the Sacramento Hydrologic Basin Planning Area and Lower American Hydrologic Subarea, as designated by the Central Valley Regional Water Quality Control Board (RWQCB). Water quality standards for this basin are contained in the Water Quality Control Plan for the Sacramento River Basin and the San Joaquin River Basin (Basin Plan) per Section 303 of the Clean Water Act.

The Basin Plan objective for pH is between 6.5 and 8.5, and discharges cannot result in changes of pH that exceed 0.5. The proposed construction materials (rock and sand or silt soil) have little potential to affect the pH of the American River, and the proposed mitigation project.

The Lower American River is listed as impaired for mercury, polychlorinated biphenyls (PCBs), toxicity, bifenthrin (a pesticide), pyrethroids (pesticides) and indicator bacteria.[3] However, the proposed mitigation project would not involve use of materials containing significant amounts of PCBs, mercury, or pesticides.

Construction of the proposed mitigation project would include ground disturbance activities that could expose soils to increased rates of erosion during storm events that could increase the rate of sedimentation in receiving waters. Sediment input into the river and turbidity caused by sediment-laden runoff or placement of rock in the river could cause a turbidity plume in the water that could exceed the Basin Plan objective for turbidity in the American River (10 nephelometric turbidity units [NTUs], except during periods of storm runoff). Also use and storage of equipment could result in the accidental spills of fuel, oil, and other construction equipment related materials that could also be carried in stormwater runoff to receiving waters. As a result, there is the potential for construction activities to adversely affect receiving water chemistry.

Construction contractors would be required to prepare and implement a SWPPP and comply with the conditions of the National Pollutant Discharge Elimination System (NPDES) general stormwater permit for construction activity. The contractor would be required to obtain a permit from the Central Valley RWQCB detailing a plan to control any spills that could occur during construction. The plan would describe the construction activities to be conducted, BMPs that would be implemented to prevent discharges of contaminated stormwater into waterways, and inspection and monitoring activities that would be conducted. These avoidance and minimization measures would reduce effects on water chemistry and ensure that the proposed mitigation project would not violate State water quality standards identified in the Basin Plan or the Toxic Effluent Standards of Section 307 of the Clean Water Act.

[3] State Water Resources Control Board. 2021. *2014-2016 303(d) List of Impaired Waters*. https://www.waterboards.ca.gov/centralvalley/water_issues/tmdl/impaired_waters_list/#intrpt2014_2016. Accessed January 2021.

Clarity

Placement of fill materials would temporarily reduce clarity due to an increase in total suspended solids within the Project Area. Clarity is not expected to be substantially affected outside the immediate Project Area. However, the reduction of clarity caused by construction activities would be short in duration and would return to pre-construction levels upon project completion.

Color

The proposed mitigation project is expected to affect color only during fill activities. Placement of fill materials would temporarily induce a color change due to an increase in turbidity. These effects would be consistent with those discussed above for clarity. The change in color caused by construction activities would be short in duration and would return to pre-construction levels upon project completion.

Odor

The proposed mitigation project would not result in any major sources of odor, and would not involve operation of any of the common types of facilities that are known to produce odors in water (e.g., wastewater treatment facility). Air-borne odors associated with diesel exhaust emissions from the use of construction equipment on site may be noticeable from time to time by adjacent receptors. However, the odors would be intermittent and temporary, would dissipate rapidly from the source with an increase in distance, and are unlikely to affect water odor. Furthermore, as required by California Air Resources Board (CARB) regulation 13 CCR 2449(d)(3), no in-use off-road diesel vehicles may idle for more than 5 consecutive minutes. In addition, implementation of mitigation measures, which are required to reduce other air quality effects, would further reduce exhaust emissions and provide advanced notification of construction activity.

Taste

The proposed materials and construction activities are not expected to affect taste.

Dissolved gases

The proposed materials and construction activities are not expected to directly affect dissolved gases. However, to the extent that the proposed mitigation project results in a temporary increase in water temperature at the project sites, the concentration of dissolved gases would be reduced. The potential effects on water temperature are described in the following section.

Temperature

The proposed mitigation project's construction activities have the potential to affect water temperatures by creating substantial turbidity and by removing trees along the lower waterside slope. The project includes measures to control turbidity, in particular the preparation and implementation of a SWPPP, installation of a turbidity curtain and/or other control measures approved by the National Marine Fisheries Service (NMFS), and so the effect of turbidity on water temperature would be minimized. Also, the design includes planting riparian trees and shrubs at the East and West Mitigation sites, and along the shallow side channel, that in the long term would provide shade and result in a beneficial effect on water temperatures. Nonetheless, in the short term the proposed mitigation project could impact (increase) water temperatures until vegetation at the Arden Pond Mitigation Site develops.

Nutrients

The proposed mitigation project's construction activities have the potential to affect nutrient levels during construction and in the long term. Release of suspended sediments during construction could potentially cause thresholds for nutrients to be exceeded. However, the construction contractor would implement a SWPPP including BMPs that would prevent release of excess nutrients during construction. Long-term nutrient levels would not be substantially altered by the proposed mitigation project. Its design includes planting benches and restored riparian areas along a created shallow water channel in which trees and shrubs would be planted and at maturity would provide nutrient inputs comparable to the existing shaded riverine aquatic corridor. In addition, nutrients from the upstream watershed would remain in the system.

Eutrophication

The proposed mitigation project is not expected to contribute excess nutrients into the stream or promote excessive plant growth during construction or in the long-term. Also, a SWPPP would be prepared and implemented with BMPs that would prevent release of excessive nutrients during construction. Post-construction, surfaces would be revegetated, which would limit nutrient inputs (e.g., from overland flow).

Water Circulation and Fluctuations, and Salinity Gradients

At the Arden Mitigation Site, the conversion of a portion of Arden Pond to the shallow side channel and riparian habitat would alter water circulation. Although water would still circulate similarly through the remaining portion of Arden Pond, which would become the Bass Pond, the created shallow channel would be connected to the American River and portions of the East and West Mitigation lowered below the OHWM would be regularly inundated by the American River. Over a wide range of discharge, a greater volume of flow would pass through the shallow side channel.

The proposed mitigation project would be along a freshwater river and would not measurably alter the magnitude of freshwater inflows to brackish waters downstream in the delta. Thus, it would not affect salinity patterns.

3.2.2 Potential Impacts on Biological Characteristics of the Aquatic Ecosystem

The proposed mitigation project would result in minor to moderate temporary impacts to the biological characteristics of the aquatic ecosystem of the Lower American River. It has incorporated measures from the GRR EIS/EIR that would minimize these effects. The proposed mitigation project would result in permanent beneficial effects to the biological characteristics of the aquatic ecosystem of the Lower American River, particularly by increasing the area of forested wetland and other riparian, and SRA habitats, and by increasing habitat connectivity.

Fish, Crustaceans, Mollusks, and Other Aquatic Organisms in the Food Web

Plankton

Plankton are drifting plant and animal organisms that inhabit the pelagic zone of oceans, seas, or bodies of fresh water, including the Lower American River at the project sites. Because project

construction activities would affect turbidity, incident radiation, water temperature, and inputs of organic matter from bank vegetation at the project sites, the proposed mitigation project would affect plankton as they passed through this area in the flowing water of the Lower American River.

At Arden Pond Mitigation Site, the proposed mitigation project would cause temporary effects on plankton. In the American River, because effects on turbidity, water temperature, and incident radiation would be local, temporary, and minimized to less-than-significant levels, and because most plankton would only be transiently present at the site, effects on plankton abundance and species composition of the Lower American River would not be substantial. The proposed mitigation project would also have a minor permanent effect on plankton: use by plankton of the portion of Arden Pond converted to a constructed channel would be permanently altered. This channel would have greater connectivity to the American River than the existing Arden Pond, and as a result plankton moving through the side channel would be more similar in abundance and species composition to plankton of the American River than to plankton of the existing Arden Pond or the proposed Bass Pond.

Benthos

At the Project Site, the American River and Arden Pond have a sandy/silty bottom and natural banks, which have benthic macroinvertebrates. Disturbance during construction will cause temporary impacts to benthic organisms. But following construction, where surfaces have a sandy/silty substrate, benthic organisms would recolonize the area. In the constructed channel, where some constructed surfaces would have a rock substrate, native benthic organisms also would be expected to colonize.

Nekton

Nekton are actively swimming aquatic organisms that range in size and complexity from plankton to marine mammals. Native fish present in the Project Area can be separated into anadromous species and resident species. Native anadromous species include Central Valley spring-run Chinook salmon, Sacramento River winter-run Chinook salmon, fall/late-fall run Chinook salmon, and California Central Valley steelhead trout.

Rock placement during construction would most likely disturb the native resident fish by increasing vibration, water turbulence, and turbidity, which could affect fish physiology, behavior, and habitat. The proposed mitigation project would temporarily eliminate the bankside vegetation that is an element of SRA habitat. The proposed mitigation project includes the installation of instream woody material and creation of additional SRA habitat that would have a beneficial effect on anadromous fish once the trees and shrubs mature. The proposed mitigation project would also create additional shallow water habitat at the Arden Pond Mitigation Site that would benefit anadromous fish of the American River.

The direct and indirect effects resulting from the proposed mitigation project would not substantially worsen existing conditions temporarily, and would not result in a substantial temporary reduction in population abundance, movement, and distribution. In the long-term, the direct and indirect effects resulting from the proposed mitigation project would improve conditions and could contribute to an increase in population abundance, movement, and distribution.

Aquatic Food Web

Effects on the plankton, benthic, and nekton communities can affect the broader the aquatic food web, which includes marine mammals that feed on Chinook salmon and steelhead that spawn and rear in the Lower American River before migrating to the Pacific Ocean. However, the proposed mitigation project's adverse effects on the aquatic food web, or the plankton, benthic, and nekton communities, and thus the aquatic food web would be temporary, as described in the preceding sections. The proposed mitigation project's long-term effects would be beneficial because of the increase in SRA, forested wetland, and riparian habitats along the Lower American River, which would beneficially affect physical conditions and resource availability.

Threatened and Endangered Species

Two species federally listed as threatened are known to be present in the Project Area, and thus would be affected by the proposed mitigation project: Valley elderberry longhorn beetle (VELB) and California Central Valley steelhead. Three other federally listed species are likely to occur in the Project Area: western yellow-billed cuckoo (threatened), Sacramento River winter-run Chinook salmon (endangered), and Central Valley spring-run Chinook salmon (threatened). The Project Area is not within designated critical habitat for any listed terrestrial wildlife species, but is within designated critical habitat for Central Valley spring-run Chinook and California Central Valley steelhead. Construction of the proposed mitigation project would have temporary impacts and long-term benefits to the habitat for these federally listed species.

Construction of the proposed mitigation project would directly affect 8.39 acres of riparian vegetation that is habitat for VELB. Elderberry shrubs in this riparian vegetation would be transplanted to the Rio Americano West, Rio Americano East, Rossmoor East or West Mitigation Sites, or other elderberry shrub mitigation sites along the Lower American River. The proposed mitigation project would create 33.2 acres of riparian vegetation at the project site, resulting in a long-term gain of 24.81 acres of suitable habitat for VELB.

The project site is unlikely to support nesting western yellow-billed cuckoos because nesting cuckoos have not been documented in along the Lower American River, and riparian vegetation in the Project Area is narrow with a high level of human disturbance. Nonetheless, pre-construction surveys would be conducted for the species. If nesting birds are detected, worker environmental awareness training would be conducted and avoidance buffers would be established. Riparian habitat within the Project Area also could support foraging cuckoos. Construction of the Arden Pond Mitigation Site would result in the temporary loss of 8.39 acres of riparian habitat, and subsequently create 33.2 acres of riparian habitat on site, resulting in a 24.81-acre increase in riparian habitat and increased habitat connectivity.

Construction of the proposed mitigation project would cause the temporary loss of 4.85 acres of SRA habitat provided by forested wetlands, but would restore or create 30.65 acres of SRA habitat once planted trees and shrubs mature, and thus, in the long-term, would improve habitat conditions for California Central Valley steelhead, Sacramento River winter-run Chinook salmon, and Central Valley spring-run Chinook salmon. However, in the short term, while trees and shrubs are maturing, there would be an Also, the shallow side channel could potentially provide spawning habitat.

Other Wildlife

The project site is used by a variety of species associated with annual grassland, mixed oak woodland, upland and riparian scrubs, riparian woodland, non-native woodland, and riverine habitats. Effects on fish species using riverine habitat at the project site are discussed in the preceding section regarding effects on the nekton. Grading and other ground-disturbing activities, noise from construction activities, and removal of vegetation could disrupt movement and foraging, or displace, injure, or kill wildlife. However, these effects would be temporary and many affected species would be expected to return to areas affected by construction once such work is completed. Additionally, there would be extensive similar, unaffected, areas of riparian, oak woodland, and grassland habitat in the vicinity of the project site and along the Lower American River that could be used by these species. Therefore, for most species of terrestrial wildlife, the proposed mitigation project would not result in a substantial reduction in population abundance, movement, and distribution. However, in addition to the species federally listed as threatened or endangered that were discussed previously, a number of special-status species likely use the project site. These species are less abundant, have more limited distributions, and are more vulnerable to population-level effects than common wildlife species. These special-status species include western pond turtle, American badger, pallid bat and western red bat, and several raptors and other birds that may nest at or in the vicinity of the project site (Swainson's hawk, Cooper's hawk, white-tailed kite, burrowing owl, great egret, great blue heron, and purple martin).

To minimize potential effects on these special-status species, the applicable avoidance and minimization measures from the GRR EIS/EIR have been incorporated into the proposed mitigation project, with revisions to reflect the revised Project Area and current mitigation requirements. These measures include worker environmental awareness training; pre-construction surveys for western pond turtles, bat maternity roosts, American badger dens, and nesting birds; and establishment of avoidance buffers as necessary. Implementing these measures would protect maternity roosts of special-status bats, and avoid or minimize effects on western pond turtle, American badger, and nesting birds.

Furthermore, on-site replacement of riparian habitat and restoration of riparian habitat off site as compensatory mitigation would provide replacement habitat at a 2:1 ratio, which in the long-term would improve habitat conditions for riparian-associated species.

Cumulative Effects on the Aquatic Ecosystem

Effects of the proposed mitigation project include temporary reductions in SRA aquatic and forested wetland and other riparian habitats that are used by aquatic and terrestrial species, and permanent conversion of open water to forested wetland. It also converts a portion of Arden Pond to a side channel of the American River locally altering water circulation to provide additional shallow water aquatic habitat.

Ongoing non-federal activities that effect the aquatic ecosystem, including listed salmonids and valley elderberry longhorn beetle, and their habitat, will likely continue in the short-term, at intensities similar to those of recent years. However, some activities associated with the State's proposed Central Valley Flood Protection Plan or state or local efforts to implement the Engineering Pamphlet (EP) 1110-2-18 could result in increased effects on listed species. Potential

cumulative effects on fish also may include any continuing or future non-federal diversions of water that may entrain adult or larval fish or that may incrementally decrease outflows or water quality, thus changing habitat for these species.

Other ongoing non-federal activities potentially contributing to cumulative effects on the aquatic ecosystem include: wave action in the water channel caused by boats that may degrade riparian and wetland habitat and erode banks; dumping of domestic and industrial garbage; land uses that result in increased discharges of pesticides, herbicides, oil, and other contaminants; and conversion of riparian areas for urban development. In addition, routine vegetation clearing and mowing associated with agricultural practices may affect or remove habitat for the valley elderberry longhorn beetle.

3.2.3 Potential Impacts on Special Aquatic Sites

Within the Project Area, there are no sanctuaries and refuges, mud flats, vegetated shallows, coral reefs, or riffle and pool complexes.

However, wetlands are present at the project site and would be affected by the proposed mitigation project. During development of the detailed design of the proposed mitigation project, reasonable efforts were taken to avoid disturbance of these existing wetlands and to implement environmentally sustainable designs. Nonetheless, at the Arden Pond Mitigation Site, a total of 4.89 acres of wetland (4.85 acres of forested wetland and 0.04 acres of emergent wetland) would be temporarily impacted. Temporarily impacted wetlands would be restored and additional wetland would be created where the open water of the existing gravel mining pit (Arden Pond) is filled above the typical elevation of the summer water surface. The project would result in 30.65 acres of forested wetland, a net increase of 25.76 acres of wetland at the project site. The wetlands to be restored and created by the proposed mitigation project are being designed in coordination with NMFS and USFWS as part of the consultation under the Endangered Species Act.

3.2.4 Potential Effects on Human Use Characteristics of the Aquatic Ecosystem

The proposed mitigation project would not affect municipal private water supplies but would temporarily affect recreational and commercial fisheries, water-related recreation, aesthetics, and parks. (Construction of the proposed mitigation project would last for approximately 1.5 years.) It incorporates, with clarifying modifications, mitigation measures in the GRR EIS/EIR that would minimize these effects. The proposed mitigation project would beneficially affect recreational and commercial fisheries (in particular by increasing the amount of SRA habitat) and would have only minor or no effects on other human uses.

Municipal and Private Water Supplies

The proposed mitigation project would not affect municipal or private water supplies.

The proposed mitigation project's fill material would not violate Environmental Protection Agency or State water quality standards or violate the primary drinking water standards of the Safe Drinking Water Act (42 USC 300f-300j). Also, the proposed mitigation project's design,

compliance with State water quality thresholds and standard construction and erosion practices would preclude the introduction of substances into surrounding waters, and materials removed for disposal off site would be disposed of in an appropriate landfill or other upland area.

Recreational and Commercial Fisheries, and Water-Related Recreation

The proposed mitigation project would temporarily affect water-related recreation and recreational and commercial fisheries, but would provide long-term benefits to fisheries. These effects are described further below.

The proposed mitigation project would cause temporary closure of recreation facilities in the American River Parkway during construction. Also, recreational access to the river bank at Arden Pond would be completely restricted during the construction period because of the construction activities and associated potential hazards to recreationists, including those fishing, swimming, and boating.

Construction of the Arden Pond Mitigation Site would result in temporary closure of the existing pond and trails immediately adjacent, eliminating fishing and other activities for those areas of the William B. Pond Recreation Area within the construction footprint. Construction at the Arden Pond Mitigation Site would include modification of the existing pond to construct an isolated Bass Pond separated by a berm from the remainder of the pond, which would be converted to a shallow side channel of the American River. Although the Arden Pond Mitigation Site would result in a permanent reduction in pond size, the increase in depth of the Bass Pond would also be increased and that would provide improved habitat for bass, which could benefit recreational fishing conditions. Access to an Americans with Disabilities Act (ADA) compliant ramp would be restricted during construction, but would be restored once construction is complete. Haul routes would interrupt access to portions of the Jedediah Smith Memorial Trail and the River Access Trail. A horse trail that runs along the northern edge of the mitigation site would be realigned for haul route purposes.

Also, access along all the open available recreational trails would be impaired at locations where construction equipment would cross from landside staging areas to construction sites or would be hauling in materials from off site to the staging areas.

To minimize these effects on recreation, the proposed mitigation project incorporates, with clarifying modifications, the related mitigation measure in the GRR EIS/EIR This measure includes notification and coordination with user groups, posting signage, use of flaggers and traffic control, provision of marked detours, posting alternative access points if any access points are closed, and restoring access and repairing any damage to recreational facilities to pre-project conditions.

The proposed mitigation project would impact habitat for commercial fish species by causing temporary increases in turbidity and short-term loss of the elements of SRA habitat. The proposed mitigation project would incorporate riparian plantings along the created shallow water channel, on the berms and at East and West mitigation sites that in the long-term would improve SRA habitat conditions. As described previously under “Suspended Particulates/ Turbidity,” increases in turbidity would be minimized through implementation of a SWPPP and

associated BMPs, and installation, prior to in-water work, of a turbidity curtain or other comparable minimization measure.

Aesthetics

The proposed mitigation project would result in vegetation loss and construction activities that would temporarily disrupt the existing visual conditions in the Parkway. Trees would be planted after construction is completed at the Arden Pond Mitigation Site, and disturbed areas would be reseeded with native grasses. However, there would still be a temporal loss of vegetation. In addition, the proposed mitigation project incorporates an GRR EIS/EIR mitigation measure that would also plant additional trees at other areas in the Parkway according to the Parkway Plan to mitigate for the removal of the trees.

Parks, National and Historical Monuments, National Seashores, Wilderness Areas, Research Sites, and Similar Preserves

Construction of the proposed mitigation project would last for approximately 1.5 years. During that time, it would affect the American River Parkway, and within the parkway, it would affect the Jedediah Smith Memorial Trail and William B. Pond Recreation Area. The proposed mitigation project would not preclude future access to these recreational areas.

The proposed mitigation project incorporates, with clarifying modifications, the mitigation measure in the GRR EIS/EIR that would minimize potential effects to recreational users. This measure includes notification and coordination with user groups, posting signage, use of flaggers and traffic control, provision of marked detours, posting alternative access points if any access points are closed, and restoring access and repairing any damage to recreational facilities to pre-project conditions.

3.2.5 Potential Effects of Contaminants—Evaluation and Testing of Fill Material

Fill material would come from within the American River Parkway. Sources of cobble would come from old tailing piles further upstream at Sailor Bar where the Sacramento Water Forum has screened cobbled and stockpiled in locations that are currently in use as sources for a variety of restoration projects in the American River. Soil would come from on-site soil excavated from the Bass Pond and the West and East Mitigation Sites, and off-site soil excavated from ARCF erosion protection Sites 2-2 and 2-3. The five hazardous waste/materials sites identified in the study area of the GRR are not at these sites, and there are no records for these sites in the Department of Toxic Substances Control Envirostor database and State Water Resources Control Board Geotracker.[4,5] However, contaminants could be present at one or more of these three sites. Therefore, testing of borrow sites would occur prior to the use of material, and sites that have contaminated soils would not be used for this project.

---

4 Department of Toxic Substances Control, 2019. Available: https://www.envirostor.dtsc.ca.gov/public/map/?global_id=CAT080031115. Accessed November 21, 2019 and December 13, 2019.

5 State Water Resources Control Board. 2019. Geotracker Available: https://geotracker.waterboards.ca.gov/map/?CMD=runreport&myaddress=sacramento. Accessed November 21, 2019 and December 13, 2019.

Because the discharge and extraction sites are all on the floodplain of the Lower American River in the American River Parkway, and thus subject to the same sources of contaminants and composed of substantially similar materials, and materials from extraction sites would be tested and not used if contaminated, no adverse impacts to water quality would result from contaminants in fill material used by the project.

3.3 Actions to Minimize Adverse Effects

3.3.1 Actions to Minimize Adverse Effects to the Physical and Chemical Characteristics of the Aquatic Ecosystem

Constructing the proposed mitigation project could cause adverse effects to the physical and chemical characteristics of the aquatic ecosystem. These effects include a potential temporary increase in turbidity during bank protection construction, runoff of exposed soils, and cement, slurry, or fuel spills during construction. Emissions from construction equipment, haul trucks, and barges also pose a potential impact to environmental quality and value during the duration of construction activities.

The proposed mitigation project includes actions to reduce these adverse effects, including actions concerning the location of the discharge, the material discharged and its subsequent dispersion, and actions related to technology. The site would be designed to be as consistent as feasible with natural riverbanks and channels through the placement of gravels and cobbles (at the lowest elevations and to protect against excessive erosion), installation of IWM, and the planting of riparian vegetation. BMPs and measures incorporated from the GRR EIS/EIR, with clarifying modifications, would be implemented during construction. These BMPs and measures include:

- Implementing Sacramento Metropolitan Air Quality Management District's (SMAQMD's) Basic Construction Emission Control Practices and other BMPs to control fugitive dust, runoff, and emissions.
- Implementing enhanced fugitive dust control practices and enhanced on-site exhaust controls in addition to SMAQMD's Basic Construction Emission Control Practices and other BMPs
- Implementing a Storm Water Pollution Prevention Plan (SWPPP), Spill Prevention Control and Countermeasures Plan, and associated BMPs.
- Conducting earthwork during low flow periods (generally May 1 through November 30).
- Staging construction equipment and materials on the landside of the subject levee reaches in areas that have already been disturbed, to the extent possible.
- Controlling dust by reducing speed limits to 10 miles per hour, regularly watering roads, and wetting down soil before removal and during placement.
- Minimizing ground and vegetation disturbance during project construction by establishing designated equipment staging areas, ingress and egress corridors, spoils disposal and soil stockpile areas, and equipment exclusion zones prior to the commencement of any grading operations.

- Testing of borrow sites prior to the use of material and not using sites that have contaminated soils.
- Removing any hazardous substance encountered during construction and properly disposing of the substance by a licensed contractor in accordance with Federal, State, and local regulations.
- Stockpiling soil on the landside of the levee reaches, and install sediment barriers (e.g., silt fences, fiber rolls, and straw bales) around the base of stockpiles to intercept runoff and sediment during storm events. If necessary, cover stockpiles with geotextile fabric to provide further protection against wind and water erosion.
- Installing sediment barriers on graded or otherwise disturbed slopes as needed to prevent sediment from leaving the project site and entering nearby surface waters.
- Installing plant materials to stabilize cut and fill slopes and other disturbed areas once construction is complete. Plant materials could include an erosion control seed mixture or shrub and tree container stock. Temporary structural BMPs, such as sediment barriers, erosion control blankets, mulch, and mulch tackifier, would be installed as needed to stabilize disturbed areas until vegetation becomes established.
- Conducting water quality tests specifically for increases in turbidity and sedimentation caused by construction activities.

3.3.2 Actions to Minimize Adverse Effects to the Biological Characteristics of the Aquatic Ecosystem

Constructing the proposed mitigation project could cause adverse effects to plant and animal populations, and thus to ecological communities and ecosystem functioning. Habitat would be disturbed or temporarily removed, and animals could be displaced, injured, or killed. The proposed mitigation project includes actions to reduce these adverse effects. BMPs and measures incorporated from the GRR EIS/EIR, with clarifying modifications, would be implemented during construction. These BMPs and measures include:

- Timing construction activities to avoid the bird nesting, bat pupping, and VELB flight seasons, where feasible; and timing in-water work to avoid impacts to listed fish species.
- Training construction personnel about the life history of threatened and endangered species, and other relevant species, the importance of their habitat, and required measures to minimize impacts to these species and their habitats.
- Conducting pre-construction surveys for western pond turtles, bat maternity roosts, American badger dens, and nesting birds.
- Establishing and fencing or flagging avoidance buffers around habitats to be avoided (including retained elderberry shrubs)
- Transplanting elderberry shrubs that cannot be avoided.
- Rescuing fish stranded by dewatering during construction.
- Monitoring by a qualified biologist of initial groundbreaking activities, vegetation removal and transplanting of shrubs, and installation of protective fencing.

3.3.3 Actions to Minimize Adverse Effects to Human Use Characteristics of the Aquatic Ecosystem

Constructing the proposed mitigation project could cause adverse effects to recreational and commercial fisheries, water-related recreation, aesthetics, and parks. plant and animal populations. It would result in temporary closure of the existing pond and trails immediately adjacent, eliminating fishing and other activities for those areas of the William B. Pond Recreation Area within the construction footprint. The proposed mitigation project includes actions to reduce these adverse effects. BMPs and measures incorporated from the GRR EIS/EIR, with clarifying modifications, would be implemented during construction. These BMPs and measures include:

- Coordinating with recreation user groups prior to and during construction.
- Giving advance notice to recreation users via signage informing them of anticipated activities, detours, and alternate access points to reduce the effects.
- Posting signs at major entry points for the American River Parkway and William B. Pond Recreation Area clearly indicating closures and estimated duration of closures. Information signs would notify the public of alternate access points, alternate parks and recreation sites, and provide a contact number to call for questions or concerns.
- Providing flaggers, posting warning signs and signs, and fencing the project area to restrict access before and during construction to ensure public safety.
- Providing marked detours for all bike trails that would be temporarily closed during construction, and traffic control where recreational traffic would intersect with construction vehicles.
- Repairing any construction-related damage to recreational facilities to pre-project conditions.

4.0 Factual determinations of Potential Impacts

4.1 Physical Substrate

To convert a portion of Arden Pond to a shallow side channel of the Lower American River and to forested wetland and other riparian habitat, the proposed mitigation project would permanently raise and raise and lower elevations of wetlands and other waters of the U.S. as described in Section 3.2.1, “Potential Impacts on the Physical and Chemical Characteristics of the Aquatic Ecosystem,” and approximately 226,000 cubic yards of fill material would be placed in the existing pond. This soil and rock fill material would come from on-site, the cut bank excavation of Site 2-3. The long-term effects of the proposed mitigation project on the physical substrate would be minor because the fill materials (silty-sandy soils and gravels) would originate on site or from elsewhere along the floodplain of the Lower American River, their physical and chemical characteristics would be similar to existing substrates.

The proposed mitigation project is designed to avoid significant migration of newly placed fill through the use of geotextiles and the establishment of on-site vegetation. However, during the

life span of the project, there would be natural erosion and migration of the post-project substrate would occur, as it does under existing conditions.

4.2 Water Circulation, Fluctuations, and Salinity Gradients

At the Arden Mitigation Site, the conversion of a portion of Arden Pond to the shallow side channel and riparian habitat would alter water circulation. Although water would still circulate similarly through the remaining portion of Arden Pond, which would become the Bass Pond, the created shallow channel would be connected to the American River and portions of the East and West Mitigation lowered below the OHWM would be regularly inundated by the American River. Over a wide range of discharge, a greater volume of flow would pass through the shallow side channel.

The proposed mitigation project would be along a freshwater river and would not measurably alter the magnitude of freshwater inflows to brackish waters downstream in the delta. Thus, it would not affect salinity patterns.

4.3 Suspended Particulates/Turbidity

As described in Section 3.2.1, "Potential Impacts on Physical and Chemical Characteristics of the Aquatic Ecosystem," constructing the proposed mitigation project would alter suspended particulate type and concentration or turbidity by:

- Placement of rock, gravel, and soil fill, which would temporarily generate increased turbidity in the immediate vicinity, and could result in a sediment plume affecting areas further downstream.
- Stormwater runoff from landside construction areas affecting turbidity.

As described in Section 3.3.1, "Actions Taken to Minimize Adverse Effects to the Physical and Chemical Characteristics of the Aquatic Ecosystem," BMPs and measures incorporated from the GRR EIS/EIR, with clarifying modifications, would be implemented during construction. Consequently, the proposed mitigation project would have only minor effects on suspended particulates and turbidity.

4.4 Contaminants

Because the discharge and extraction sites are all on the floodplain of the Lower American River in the American River Parkway, and thus subject to the same sources of contaminants and composed of substantially similar materials, and materials from extraction sites would be tested and not used if contaminated, no adverse impacts to water quality would result from contaminants in fill material used by the project. See Section 3.2.5, "Potential Effects of Contaminants—Evaluation and Testing of Fill material," for additional discussion of the potential effects of contaminants.

4.5 Aquatic Ecosystem and Organisms

The proposed mitigation project would result in minor to moderate temporary impacts to the biological characteristics of the aquatic ecosystem of the Lower American River. It has incorporated measures from the GRR EIS/EIR that would minimize these effects. The proposed mitigation project would result in permanent beneficial effects to the biological characteristics of the aquatic ecosystem of the Lower American River, particularly by increasing the area of forested wetland and other riparian, and SRA habitats, and by increasing habitat connectivity. Section 3.2.2, "Potential Impacts on Biological Characteristics of the Aquatic Ecosystem," provides a detailed evaluation of the proposed mitigation project's potential effects on the aquatic ecosystem.

4.6 Cumulative Effects on the Aquatic Ecosystem

Effects of the proposed mitigation project include temporary reductions in riparian and SRA habitats that are used by aquatic and terrestrial species, and permanent conversion of upland and open water to forested wetland. It also converts a portion of Arden Pond to a side channel of the American River locally altering water circulation to provide additional shallow water aquatic habitat and reduce the predation of salmonids by warm-water fish.

Because it would increase the amount and connectivity of riparian, wetland and SRA habitat, along the Lower American River and reduce predation of salmonids, the proposed mitigation project would result in a beneficial contribution to cumulative effects on the aquatic ecosystem of the Lower American River. See Section 3.2.2, "Potential Impacts on the Biological Characteristics of the Aquatic Ecosystem," for additional discussion of cumulative effects on the aquatic ecosystem.

4.7 Secondary Effects on the Aquatic Ecosystem

Secondary effects could result from the unintentional placement of soil material or dispersion of material outside of the proposed project area during the placement of fill, grading, and revegetation at the project site. This could result in additional adverse effects to water quality, erosion and accretion patterns, aquatic and other wildlife habitat, or air quality. Construction equipment could potentially release contaminants (such as petroleum products) that could migrate into the channel. Such secondary effects would be avoided and minimized through the use of the BMPs and measures described in Section 3.3, "Actions to Minimize Adverse Effects." Consequently, secondary effects would be minor.

5.0 Findings of Compliance or Non-Compliance with the Restrictions on Discharges

5.1 Adaptation of the Section 404(b)(1) Guidelines to this Evaluation

No significant adaptations of the guidelines were made relative to this evaluation.

5.2 Availability of a Practicable Alternative less Damaging to the Environment

Alternatives to the proposed mitigation project are described and evaluated in Section 2.0, "Alternatives." Based on the evaluation in that section, there is no practicable alternative to the proposed discharge that would be less damaging to the environment.

5.3 Compliance with Applicable Water Quality and Toxic Effluent Standards

Construction of the proposed mitigation project would not cause or contribute to violation of any applicable State water quality standards. The discharge operations would not violate the Toxic Effluent Standards of Section 307 of the Clean Water Act.

5.4 Compliance with Endangered Species Act

The placement of fill materials by the proposed mitigation project would not jeopardize the continued existence of any species listed as threatened or endangered or result in the likelihood of destruction or adverse modification of any critical habitat as specified by the Endangered Species Act of 1973.

5.5 Compliance with Marine Protection, Research, and Sanctuaries Act

Compliance with the Marine Protection, Research, and Sanctuaries Act is not relevant to the proposed mitigation project because it is along a freshwater river with no potential to affect marine sanctuaries.

5.6 Extent of Degradation of Waters of the U.S.

Construction of the proposed mitigation project would not cause or contribute to significant degradation of waters of the U.S. Approximately 4.89 acres of wetlands and 32.89 acres of other waters of the U.S. would be temporarily disturbed. Of waters of the U.S., the project would result in the permanent reduction in the extent of open water, non-native grassland, unvegetated areas, and emergent wetland by 20.69 acres, and a permanent increase in the extent of wetlands by 25.8 acres, for a net increase in the extent of waters of the U.S. Overall, the proposed mitigation project would have beneficial long-term effects on the aquatic ecosystem's diversity and productivity resulting from the increase in wetland area and associated increases in SRA habitat, other habitat values, and increases in habitat connectivity. Also, the project would reduce predation on juvenile salmonids by isolating the predator habitat of the created side channel from the Bass Pond. Long-term effects to human uses would be minor and not significant.

5.7 Appropriate and Practicable Steps Taken to Minimize Potential Impacts to the Aquatic Ecosystem

Appropriate steps to minimize potential adverse effects of the discharge on aquatic systems would be implemented, as described in Section 3.3, "Actions to Minimize Adverse Effects." Steps to be taken include best management practices and all applicable measures incorporated from the GRR EIS/EIR. Consequently, the proposed mitigation project is compliant with the requirements of the guidelines for the inclusion of appropriate and practicable measures to minimize adverse effects to the aquatic ecosystem.

6.0 References

cbec. 2020. Urrutia (LAR) Concept Feasibility Study Design Concept Development. West Sacramento, California.

ESA. 2021. Arden Pond Aquatic Resources Delineation Report. April 2021. Sacramento, California.

GEI Consultants. 2020. American River Common Features Mitigation Site Concept Development and Evaluation Report. September. Prepared for Sacramento Area Flood Control Agency. Sacramento, California.

National Marine Fisheries Service (NMFS). 2015. Endangered Species Act Section 7u(a)(2) Biological Opinion, and Magnuson-Stevens Fishery Conservation and Management Act Essential Fish Habitat Response, for the American River Common Features General Reevaluation Report (Common Features GRR). WCR-2014-1377. Sacramento, California.

Northwest Hydraulic Consultants (NHC). 2019. Concept Plan and Cost Estimate for Arden Pond Restoration and Mitigation Project. January. Sacramento, California.

U.S. Army Corps of Engineers (USACE). 2021a. American River Watershed Common Features 2016 American River Contract 2—Supplemental EIS/EIR. State Clearing House Number 2005072046.

———. 2021b. RIBITS: Regulatory In-Lieu Fee and Banks Information Tracking System. Available: Home (army.mil). Accessed April 18, 2021.

U.S. Fish and Wildlife Service (USFWS). 2015. Formal Consultation on the American River Common Features (ARCF) Project, Sacramento County, California. 08ESMF00-2014-F-0518. Sacramento, California.

———. 2021. Reinitiation of Formal Consultation on the American River Common Features (ARFC) 2016 Project, Sacramento and Yolo Counties, California. 08ESSMF00-2014-F-0518-R003. Sacramento, California.

This page intentionally left blank

Appendix I

Comments and Responses on the Draft Supplemental Environmental Impact Statement/ Environmental Impact Report

Letter A1

UNITED STATES ENVIRONMENTAL PROTECTION AGENCY
REGION IX
75 Hawthorne Street
San Francisco, CA 94105-3901

July 19, 2021

Joe Griffen, Chief
Environmental Planning Branch
U.S. Army Corps of Engineers
1325 J Street
Sacramento, California 95814

Subject: American River Common Features Project, American River Erosion Protection and Arden Pond Mitigation Components, Contract 2, Supplemental Draft Environmental Impact Statement, Sacramento County, California (EIS No. 20210063)

Dear Joe Griffen:

The U.S. Environmental Protection Agency has reviewed the above-referenced document pursuant to the National Environmental Policy Act, Council on Environmental Quality regulations (40 CFR Part 1500-1508), and our NEPA review authority under Section 309 of the Clean Air Act.

This Draft Supplemental Environmental Impact Statement further details project activities under the *American River Common Features General Reevaluation Report Final EIS/Final EIR* Tentatively Selected Plan Alternative 2 -Sacramento Bypass and Improve Levees. Alternative 2 was selected as the least environmentally damaging alternative as it was expected to result in less riparian habitat removal while meeting the project's purpose and need. The specifics of Contract 2 addressed in this supplemental report include the 1) installation of 7,800 feet of rock tie-back and/or launchable rock trenches along two levee segments (at sites 2-2 and 2-3) interspersed with on-site planting benches, and 2) the creation of three off-site riparian habitat restoration sites at Arden Pond and the Rossmore Bar upstream of project activities. A1-1

The EPA commends the Corps' commitment to provide compensatory off-site mitigation at the Arden Pond and Rossmore mitigation sites. These areas are designed to partially off-set significant and unavoidable effects of many bank and levee protection activities by adhering to various mitigation ratios, timing limitations, and avoidance measures; however, because the potential effects of this action are being re-evaluated based on updated designs (p. 2-7), we provide the following recommendations for the Final SEIS.

Biological Resources

The Draft SEIS discusses requirements from the 2015 Biological Opinions from the National Marine Fisheries Service and US Fish and Wildlife Service and mentions that consultation was reinitiated in 2020 (p. 3-45). The Draft SEIS references the updated Biological Opinions from 2021 and presents some of the new minimization and mitigation measures to ensure that the designs contemplated by the proposed actions will not jeopardize the continued existence of species or adversely modify critical habitat (e.g. MM FISH-3, p. 3-48, MM BATS-1 p. 3-100). The effectiveness of some on- and off-site mitigation and extent of maintenance efforts needed to offset impacts from project activities is unclear, however, and may require additional consultation (pgs. 2-25, 3-76). A1-2

Recommendation: The EPA recommends that the Corps continue to work with USFWS and NMFS to ensure that all mitigation, monitoring and maintenance measures contained in the BOs are referenced, analyzed, and appended to the Final SEIS and all future actions proposed under American River Watershed Common Features 2016 authorizations, as appropriate. A1-2 (cont.)

Habitat Mitigation, Monitoring and Adaptive Management

The EPA understands that the proposed launchable rock trenches have not been used before for bank or levee protection on the Sacramento or American Rivers and there is some uncertainty as to the ability of the planting benches to provide riparian and fish habitat mitigation over the 50-year anticipated life span of the project due to normal bank erosion and the potential scouring from flood events.[1] The concern is that, once launched, exposed rip-rap rock will permanently reduce riparian vegetation and native habitat function and reduce fish habitat and food availability throughout the entirety of the action area (See e.g., NMFS BO p. 79). In the Biological Opinions, both NMFS and the USFWS are requesting that the Corps provide more information on these launchable flood protection features and on the durability of the mitigation and propose appropriate mitigation plans by the end of 2021 (NMFS BO p. 108 ; USFWS BO p. 26). A1-3

The Draft SEIS references the Habitat Mitigation Monitoring and Adaptive Management Plan (HMMAMP) that appears to be conceptual and does not detail the specific strategies needed to achieve all project conservation elements, monitoring plans or full compensation for project impacts (pgs. 3-41, 3-97). A1-4

Recommendations: The EPA recommends that the long-term ability of on-site planting bench mitigation to off-set the impacts of the project be further evaluated in the Final SEIS and include: A1-5

- A discussion of the extent of scour or erosion at various low- and high-water levels to which these on-site mitigation benches may be subject and the level of damage, from minor to catastrophic, that would trigger an elevated maintenance or remedial response.
- A detailed HMMAMP, prepared in consultation with NMFS and the USFWS, that ensures conservation measures and compensatory mitigation adequately off-set lost functions and values.
- Specific success criteria for each major aspect of the mitigation, including hydrological success, establishment of appropriate vegetation, and habitat establishment.
- Monitoring schedules and reporting plans which list performance standards and triggers for additional consultation.
- Updates to the Corps' Operations and Maintenance manual that describe short- and long-term planned maintenance activities, e.g. inspection of irrigation systems, erosion control efforts, invasive species management, remedial or replacement actions, etc. Consider identifying the parties responsible for long-term operations and maintenance and long-term funding and protection mechanisms.
- Adjustments to avoidance and buffering requirements and mitigation ratios if resource conflicts or uncertainties persist, or success criteria are not met.
- Alternatively, identify and acquire additional mitigation sites within the American River watershed that will fully off-set the functions and values lost by proposed project activities.

Wetlands

The Draft SEIS states that there are no wetlands located within the footprint of the proposed action (p. 5-7) but then refers repeatedly to 'forested wetlands' that provide shaded riverine habitat that would be A1-6

[1] Personal communications between EPA staff and Guy Romine of the Army Corps of Engineers and Allison Bosworth of the National Marine Fisheries Service, July 2021

affected by project activities (pgs. 3-32, 3-40). It is not clear whether the forested wetlands referred to in this Draft SEIS share the same characteristics as other wetlands (p. 11 of the Aquatic Resources Delineation Report – Appendix C) or are a type of seasonally-flooded riparian habitat with a distinct vegetative composition in this context. Please define or differentiate wetland types, as applicable. A1-6 (cont.)

The EPA appreciates the opportunity to review this Draft SEIS. When the Final SEIS is released, please forward an electronic copy to Robin Truitt, the lead reviewer for this project, at Truitt.Robin@epa.gov. If you have any questions, please contact me at (415) 947-4167, or Robin at (415) 972-3742. A1-7

Sincerely,

Jean Prijatel
Manager, Environmental Review Branch

Cc: Nate Martin, Army Corps of Engineers
Guy Romine, Army Corps of Engineers
Allison Bosworth, National Marine Fisheries Service
Jennifer Norris, U.S. Fish and Wildlife Service
David Moldoff, Central Valley Flood Prevention Board
Dan Tibbitts, Sacramento Area Flood Control Agency
KC Sorgen, Sacramento Area Flood Control Agency
Tim Kerr, American River Flood Control District

STATE OF CALIFORNIA

GAVIN NEWSOM, *Governor*

CALIFORNIA STATE LANDS COMMISSION
100 Howe Avenue, Suite 100-South
Sacramento, CA 95825-8202

JENNIFER LUCCHESI, *Executive Officer*
(916) 574-1800 *Fax* **(916) 574-1810**
California Relay Service TDD Phone **1-800-735-2929**
from Voice Phone **1-800-735-2922**

Contact Phone: **(916) 574-1890**

Established in 1938

July 19, 2021

File Ref: SCH #2005072046

Flood Projects Office
Department of Water Resources
3464 El Camino Avenue Room 200
Sacramento, CA 95821

VIA ELECTRONIC MAIL ONLY (PublicCommentARCF16@water.ca.gov)

Subject: Draft Supplemental Environmental Impact Statement/Report (Draft SEIS/EIR) for American River Watershed Common Features, Water Resources Development Act of 2016 Project, American River Contract 2, Sacramento County

To Whom It May Concern:

The California State Lands Commission (Commission) staff has reviewed the subject Draft SEIS/EIR for the American River Watershed Common Features, Water Resources Development Act of 2016 Project, American River Contract 2 Project (Project), which is being prepared by the Central Valley Flood Protection Board (CVFPB), as the lead agency under the California Environmental Quality Act (CEQA) (Pub. Resources Code, § 21000 et seq.), and the U.S. Army Corps of Engineers (Corps) as the lead agency under the National Environmental Policy Act (NEPA) (42 U.S.C. § 4321 et seq.). The Commission is a trustee agency for projects that could directly or indirectly affect State sovereign land and their accompanying Public Trust resources or uses. Additionally, because the Project involves work on State sovereign land, the Commission will act as a responsible agency. A2-1

<u>Commission Jurisdiction and Public Trust Lands</u>

The Commission has jurisdiction and management authority over all ungranted tidelands, submerged lands, and the beds of navigable lakes and waterways. The Commission also has certain residual and review authority for tidelands and submerged lands legislatively granted in trust to local jurisdictions (Pub. Resources Code, §§ 6009, subd. (c); 6009.1; 6301; 6306). All tidelands and submerged lands, granted or ungranted, as well as navigable lakes and waterways, are subject to the protections of the common law Public Trust Doctrine.

As general background, the State of California acquired sovereign ownership of all tidelands and submerged lands and beds of navigable lakes and waterways upon its admission to the United States in 1850. The state holds these lands for the benefit of all people of the State for statewide Public Trust purposes, which include but are not limited to waterborne commerce, navigation, fisheries, water-related recreation, habitat preservation, and open space. On navigable non-tidal waterways, including lakes, the state holds fee ownership of the bed of the waterway landward to the ordinary low-water mark and a Public Trust easement landward to the ordinary high-water mark, except where the boundary has been fixed by agreement or a court. Such boundaries may not be readily apparent from present day site inspections. A2-1 (cont.)

Based upon the information provided and a preliminary review of our records, we have determined that the Lower American River (LAR), located within Sacramento County near Sites 2-2 and 2-3 is likely in a natural condition, non-tidal in this vicinity, navigable, and meandered on both banks on Rancho Del Paso, U.S. Township, and S & O Survey plats. The extent of State sovereign ownership is likely waterward of the current low-water mark on the right bank of the LAR. The proposed Site 2-3 work area appears to be located landward of State sovereign land; therefore, no lease would be required for work at Site 2-3. A2-2

However, it appears the proposed Site 2-2 Work Area is located waterward of the current low-water mark on the LAR and would encroach onto State sovereign land. Therefore, a lease would be required for work in this area. Please contact Sandra Avila with the Land Management Division (contact information provided below) for further information on the Commission's leasing requirements. A2-3

In addition, we have determined that the LAR near the proposed Arden Pond and Rossmoor West mitigation sites is likely in a natural condition, non-tidal in this vicinity, navigable, and meandered on both banks on the rancho plats. The uplands at this location are within Rancho Del Paso and Rancho San Juan (right bank), and Rancho De Los Americanos and Rancho New Helvetia (left bank). The extent of State sovereign ownership is likely waterward of the current low-water mark. For the proposed Arden Pond mitigation site, the improvements appear to be located landward of the current low-water mark on the banks of the LAR and are not on State sovereign land. Also, for the proposed Rossmoor West mitigation site the improvements also appear to be located landward of State sovereign land. The improvements include excavation at, and landward of, a water surface elevation which is likely landward of the current low-water mark of the banks of the LAR near the proposed mitigation projects. Therefore, no lease would be required for work within these mitigation sites. A2-4

Project Description

CVFPB proposes to install erosion protection features along the LAR at levee sites 2-2 and 2-3. The purpose of the Project is to reduce the overall flood risk within the study area. The design objectives would: A2-5

- Minimize impacts on hydraulic capacity

- Maximize the width of the planting benches without impacting hydraulic capacity
- Minimize excavation into the existing berm and preserve existing resources where possible
- Minimize the footprint into the existing channel.

In addition, the Project includes the development of three sites to provide for the mitigation of impacts to biological resources in the LAR; the Arden Pond Mitigation Site, and the Rossmoor West and East Mitigation Sites. The mitigation sites would create riparian, shaded riverine aquatic, and valley elderberry beetle habitats. A2-5 (cont.)

From the Project Description, Commission staff understands that the Project would include the following components that have potential to affect State sovereign land:

- Positioning rock slope protection around the Howe Avenue Bridge piers.

- Depositing launchable rock on the existing bank at a 2:1 slope, extending below the ordinary low-water mark at Site 2-2.

Environmental Review

Commission staff requests that the CVFPB consider the following comments on the Project's Draft SEIS/EIR, to ensure that impacts to State sovereign land are adequately analyzed for the Commission's use of the SEIR to support a future lease approval for the Project. A2-6

Cultural Resources

1. Tribal Consultation: Page 3-103 states that consultation with Native American is ongoing at this time. Commission staff requests that the results of consultation be provided when complete.

2. Title to Resources: Commission staff requests the Archaeological Discovery Plan (Mitigation Measure [MM] CR-2, found on page 3-108) include a statement that the title to all archaeological sites, and historic or cultural resources on or in the tide and submerged lands of California is vested in the State and under the jurisdiction of the Commission (Pub. Resources Code, § 6313). Commission staff also requests that MM CR-4 include the following statement: "The final disposition of archaeological, historical, and paleontological resources recovered on State lands under the jurisdiction of the California State Lands Commission must be approved by the Commission." Finally, Commission staff requests that the lead agencies consult with staff attorney Jamie Garrett (see contact information below) should any cultural resources on State lands be discovered during construction of the proposed Project. A2-7

Climate Change

3. Climate change is mentioned in Section 3.10, *Greenhouse Gas Emissions and Energy Consumption* of the Draft SEIS/EIR; however, there is no distinct discussion of how the Project would address aspects of climate change other than greenhouse gases that are relevant to the Project. In addition, as stated in *Safeguarding California Plan: 2018 Update* (California Natural Resources Agency 2018), climate change is projected to increase the frequency and severity of natural disasters related to flooding, drought, and storms. In rivers, more frequent and powerful storms can result in increased flooding conditions and damage from storm-created debris as well as decreased bank stability and structure. Conversely, climate-change induced droughts could decrease river levels and flow for extended periods of time. Although relevant information is provided throughout the document, Commission staff suggests that CVFPB consider adding a separate discussion of how the work purposed at Site 2-2 addresses the potential effects of climate change noted above. A2-8

Thank you for the opportunity to comment on the Draft SEIS/EIR for the Project. As a responsible and trustee agency, Commission staff will need to rely on the certified Final SEIS/EIR for the issuance of any lease as specified above and, therefore, we request that you consider our comments prior to certification of the SEIS/EIR.

Please send copies of future Project-related documents, including electronic copies of the Final SEIS/EIR, Mitigation and Monitoring Program, Notice of Determination, CEQA Findings and, if applicable, Statement of Overriding Considerations when they become available. Please refer questions concerning environmental review to Cynthia Herzog, Senior Environmental Scientist, at (916) 574-1310 or cynthia.herzog@slc.ca.gov. For questions concerning archaeological or historic resources under Commission jurisdiction, please contact Staff Attorney Jamie Garrett, at (916) 574-0398 or jamie.garrett@slc.ca.gov. For questions concerning Commission leasing jurisdiction, please contact Sandra Avila Public Land Management Specialist, at (916) 574-0282 or sandra.avila@slc.ca.gov. A2-9

Sincerely,

Nicole Dobroski, Chief
Division of Environmental Planning
and Management

cc: Office of Planning and Research
C. Herzog, Commission
J. Garrett, Commission
N. Lee, Commission
S. Avila, Commission

Letter A3

From: Albert Stricker
To: DWR Public Comment ARCF 16
Subject: Lower American River Work
Date: Wednesday, June 9, 2021 5:00:58 PM
Attachments: image001.png

Please provide additional information on work proposed on the American River. Specifically access to the American River from or adjacent to City of Rancho Cordova. Will there be heavy truck traffic on Rossmoor Drive in the City of Rancho Cordova? A3-1

Thank you,

Albert Stricker, P.E.
Public Works Director
City of Rancho Cordova
Public Works Department
(916) 851-8713

In the Matter Of:

ENVIRONMENTAL IMPACT REPORT

PUBLIC MEETING

June 29, 2021

ESQUIRE
DEPOSITION SOLUTIONS
800.211.DEPO (3376)
EsquireSolutions.com

AMERICAN RIVER WATERSHED COMMON FEATURES

CALIFORNIA WRDA 2016 PROJECT

AMERICAN RIVER CONTRACT 2

SUPPLEMENTAL ENVIRONMENTAL IMPACT STATEMENT/SUPPLEMENTAL

ENVIRONMENTAL IMPACT REPORT

PUBLIC MEETING

June 29, 2021

4:38 p.m.

All participants appearing remotely from their

respective locations via Webex videoconference

Mandy M. Medina, CSR No. 11649

Reporting remotely via Webex videoconference

1 APPEARANCES
2
3 PANEL PRESENTERS:
4 NATHANIEL MARTIN, U.S. ARMY CORPS OF ENGINEERS
5 DAVID BEAUCHAMP, ENVIRONMENTAL SCIENCE ASSOCIATES
6 ERICK COOKE, ENVIRONMENTAL SCIENCE ASSOCIATES
7
8
9
10
11
12
13
14
15
16
17
18
19
20
21
22
23
24
25

1 PUBLIC MEETING
2 June 29, 2021
3
4 (A presentation was given by panel presenters,
5 after which the following proceedings were
6 had:)
7 MR. MARTIN: Thank you, Erick. So I'm going
8 to go ahead and look at the attendee list and see if
9 there's any interested individuals that would like to
10 comment on this environmental document.
11 Like we said before, feel free to look at your
12 screen and click on the hand. It will raise and we can
13 unmute you if you have any comments that you would like
14 to make on this project.
15 I'm not seeing any hands right now. I guess
16 everyone wants to submit their comments in writing.
17 Actually, that's a good thing. We encourage it.
18 MR. BEAUCHAMP: This is Dave. Mary has got
19 her hand up. I think it's probably not showing up very
20 well in the little box.
21 MR. MARTIN: Okay. I see Mary now. It must
22 have just went up.
23 Mary, if you could state your name and spell
24 it out and state the organization that you are
25 affiliated with, and we will go ahead and get started.

1 PUBLIC SPEAKER: My name is Mary Maret,
2 M-a-r-e-t. I am with Sacramento County Regional Parks.
3 It looks like I am the only person at this event; is
4 that true?
5 Are you not allowed to answer any questions at
6 all? Okay.
7 So just, mainly, I heard you guys talk a lot
8 about the Sac Upgrades website. I looked at it last
9 week, and Contract 1 was way out of date as far as
10 checking it to see how the schedule is going. According
11 to the website, Contract 1 should have started already.
12 So if you are going to go ahead and talk about
13 how great the website is, you should probably keep it up
14 to date.
15 I am very familiar with this project. I will
16 be submitting a letter. So thank you. That's all I
17 have to say.
18 MR. MARTIN: Thank you, Mary.
19 If you could unclick your hand there, Mary,
20 that would be appreciated. Thank you.
21 Would anyone else like to make a public
22 comment for the record?
23 Scrolling up and down on this attendee list
24 box, because it doesn't allow me to maximize for some
25 reason, and I am not seeing any other hands as I'm going

A4-1

1 up and down on it.
2 So I appreciate the comment, Mary.
3 If there is anyone else that would like to
4 comment on the record, your time is now.
5 Okay. Well, thank you for everyone that
6 joined the public meeting for the ARCF, American River
7 Common Features project for the American River,
8 Lower American River Contract 2.
9 We hope to get some more comments in writing.
10 We will respond to those comments in the final
11 environmental document.
12 Thanks again for coming out today.
13 (The meeting concluded at 5:07 p.m.)
14
15
16
17
18
19
20
21
22
23
24
25

REPORTER'S CERTIFICATION

I, Mandy M. Medina, Certified Shorthand Reporter, in and for the State of California, do hereby certify:

That the foregoing was taken before me remotely via videoconference at the time and place herein set forth; that the testimony and proceedings were reported stenographically by me and later transcribed into typewriting under my direction; that the foregoing is a true record of the testimony and proceedings taken at that time.

IN WITNESS WHEREOF, I have subscribed my name this 11th day of July, 2021.

Mandy M. Medina, CSR No. 11649

1

1 4:9,11

2

2 5:8
2021 3:2
29 3:2

5

5:07 5:13

A

affiliated 3:25
ahead 3:8,25 4:12
allowed 4:5
American 5:6,7,8
appreciated 4:20
ARCF 5:6
attendee 3:8 4:23

B

BEAUCHAMP 3:18
box 3:20 4:24

C

checking 4:10
click 3:12
comment 3:10 4:22 5:2,4
comments 3:13,16 5:9,10
Common 5:7
concluded 5:13
Contract 4:9,11 5:8
County 4:2

D

date 4:9,14
Dave 3:18
document 3:10 5:11

E

encourage 3:17
environmental 3:10 5:11
Erick 3:7
event 4:3

F

familiar 4:15
Features 5:7
feel 3:11
final 5:10
free 3:11

G

good 3:17
great 4:13
guess 3:15
guys 4:7

H

hand 3:12,19 4:19
hands 3:15 4:25
heard 4:7
hope 5:9

I

individuals 3:9
interested 3:9

J

joined 5:6
June 3:2

L

letter 4:16
list 3:8 4:23
looked 4:8
lot 4:7
Lower 5:8

M

M-A-R-E-T 4:2
make 3:14 4:21
Maret 4:1
MARTIN 3:7,21 4:18
Mary 3:18,21, 23 4:1, 18,19 5:2
maximize 4:24
meeting 3:1 5:6, 13

O

organization 3:24

P

p.m. 5:13
panel 3:4
Parks 4:2
person 4:3
presentation 3:4
presenters 3:4

proceedings
3:5

project
3:14 4:15
5:7

public
3:1 4:1,
21 5:6

Q

questions
4:5

R

raise
3:12

reason
4:25

record
4:22 5:4

Regional
4:2

respond
5:10

River
5:6,7,8

S

Sac
4:8

Sacramento
4:2

schedule
4:10

screen
3:12

Scrolling
4:23

showing
3:19

SPEAKER
4:1

spell
3:23

started
3:25 4:11

state
3:23,24

submit
3:16

submitting
4:16

T

talk
4:7,12

thing
3:17

time
5:4

today
5:12

true
4:4

U

unclick
4:19

unmute
3:13

Upgrades
4:8

W

website
4:8,11,13

week
4:9

writing
3:16 5:9

SACRAMENTO METROPOLITAN
AIR QUALITY
MANAGEMENT DISTRICT

July 1, 2021

Flood Project Office
Department of Water Resources
3464 El Camino Avenue, Room 200
Sacramento, CA 95821
PublicCommentARCF16@water.ca.gov

Public Affairs Office
U.S. Army Corps of Engineers
1325 J Street, Room 1513
Sacramento, CA 95814
spk-pao@usace.army.mil

Subject: Draft Supplemental Environmental Impact Statement / Environmental Impact Report (EIS/EIR) for American River Watershed Common Features, Water Resources Development Act of 2016 Project, American River Contract 2 (SAC201301442)

To Whom It May Concern:

Thank you for providing the Sacramento Metropolitan Air Quality Management District (Sac Metro Air District) the opportunity to review the Draft Supplemental EIS/EIR for the American River Contract 2 project. The Sac Metro Air District is required by the California Health and Safety Code to represent the residents of Sacramento County in influencing the decisions of other agencies whose actions may have an adverse impact on air quality. In that spirit, Sac Metro Air District staff provides the following comments. A5-1

The EIS/EIR indicates the bicycle/pedestrian trail will be removed and relocated during construction and then reconstructed once the project construction is complete. It's important that the project proponents ensure bicyclists and pedestrians have a safe, convenient pathway to travel during construction of the project so they can continue to support air quality improvements in the Sacramento Region by using a clean transportation mode. As part of measure TR-2, Provide Bicycle and Pedestrian Access, Sac Metro Air District recommends the project proponents coordinate with organizations such as WALKSacramento and the Sacramento Area Bicycle Advocates to inform safe bicycle/pedestrian relocation routes and trail reconstruction activities. (page 3-121) A5-2

Measure AQ-3, Develop and Implement a Plan for Enhanced On-Site Exhaust Controls, includes language that is not applicable to this project and should be removed in the final EIS/EIR: "Mitigation Measure AQ-3 will sunset on January 1, 2028, when full implementation of the CARB In-Use Off-Road Regulation is expected." (page 3-136) A5-3

Sac Metro Air District recommends a clarification be made in the summary of air quality impacts regarding mitigation fees. Mitigation fees cannot be used to reduce emissions to zero for projects exceeding de minimis General Conformity thresholds. (page 3-137) Fees can be used to mitigate emissions that exceed the Sac Metro Air District's thresholds in years where General Conformity de minimis thresholds are not expected to be exceeded for the overall American River Common Features General Reevaluation Report project as noted in its EIR/EIS and General Conformity Determination. Emissions in calendar years 2022 and 2023 for the overall project are expected to exceed de minimis A5-4

thresholds and to be mitigated with an emission reduction credit loan from the Sac Metro Air District as noted in the General Conformity Determination. A5-4 (cont.)

The EIS/EIR includes Measure GHG-1, Avoid, Minimize, and Compensate for Greenhouse Gas Emissions Effects, in Table ES-1, Summary of Impacts and Mitigation Measures. The discussion in the Greenhouse Gas Section should clearly identify this mitigation measure and provide details on the timing of greenhouse gas emissions offsets. (page ES-8 and page 3-147) A5-5

All projects are subject to Sac Metro Air District rules in effect at the time of construction. A list of common construction related rules[1] and the complete listing of rules[2] are available on the Sac Metro Air District's website. A5-6

Please contact me at khuss@airquality.org or 279-207-1131 if you have any questions regarding these comments.

Sincerely,

Karen Huss

Karen Huss
Associate Air Quality Planner/Analyst

cc: Paul Philley, AICP, CEQA and Land Use Program Supervisor
Chris Holm, WALKSacramento
Debra Banks, Sacramento Area Bicycle Advocates

[1] http://www.airquality.org/LandUseTransportation/Documents/RulesAttachment10-2020Final.pdf
[2] http://www.airquality.org/Businesses/Rules-Regulations

Regional Parks
Liz Bellas, Director

Divisions
Administration
Golf
Maintenance
Rangers
Recreation Services

Letter A6

Interim County Executive
Ann Edwards

County of Sacramento

July 14, 2021

Flood Projects Office Public Affairs Office
Department of Water Resources
3464 El Camino Avenue Room 150
Sacramento, CA 95821
Email: PublicCommentARCF16@water.ca.gov

RE: American River Contract 2

To whom it may concern:

Thank you for providing Sacramento County Department of Regional Parks (Regional Parks) the opportunity to provide comments on the proposed project's Draft Supplemental EA/EIR (Document). Because the American River Contract 2 project is so large, multi-faceted, and covers a large geographical area on the American River Parkway, the first part of this letter contains our understanding of the project components, while the second part of our letter contains our comments on the Document.

The project components entails building bank protection along two river bank segments (Sites 2-2 and 2-3), creating three off-site habitat restoration sites (Arden Pond, Rossmoor East and Rossmoor West), reconstruction of the Campus Commons Golf Course, and realignment of portions of the Jedediah Smith multi-use trail and of the equestrian/hiking trail. A6-1

The proposed design of erosion protection at Site 2-2 (north bank at the Howe bridge crossing) includes adding launchable rock toe protection, grading back the existing slope, adding planting benches with rock tie backs,

and covering slopes with soil filled rock. The middle third of the site includes graded planting benches, separated by 4' wide rock tie-backs extending between the launchable rock toe to the top of the bank revetment. The upstream and downstream thirds of the site would be graded back and covered with soil-filled rock revetment. Construction of Site 2-2 would likely require relocation of the equestrian/hiking trail.

The proposed design of erosion protection at Site 2-3, (north bank from the Campus Commons Golf Course upstream to the bank opposite the Fairbairn water treatment intake structure) includes grading back the existing steep bank along the length of the entire site, to create a series of planting benches with transverse buried rock structures. The lower bench would contain rock tie backs connected to a launchable spur (a rock-filled box-like structure) that are 50' wide x 8' deep, 32' to 42' long and spaced 100' to 150' apart. It would also add a 170' long launchable rock trench below the H Street Bridge and replace the concrete storm drain channel at the golf course with a rocked channel. The cut bank excavation and grading would require realigning approximately 1/3 mile of the Jedediah Smith multi-use trail and likely realigning more than a mile of equestrian/hiking trail. It would also impact the Campus Commons Golf Course by removing portions of the golf course along the riverbank, closing the course for two years, and reconstructing a new, smaller golf course with a new footbridge and safety netting along the bike trail. A6-1 (cont.)

Even with on-site revegetation, in-stream woody material, and other on-site habitat features, the construction Sites 2-2 and 2-3 would require considerable amounts of off-site aquatic and terrestrial habitat mitigation. Proposed mitigation includes the reconstruction of Arden pond into a smaller fishing pond with a large island and seasonal side channel, as well as excavation and grading of two riverside shoreline areas. Portions of fallow fields, located on Rossmoor Bar would also be planted with trees and shrubs.

We understand that the project partners will continue to coordinate with Regional Parks, through the Bank Protection Working Group, as well as with our planning efforts to align on the most reasonable long-term approach to mitigation in the American River Parkway (Parkway). A6-2

Our comments pertain to public outreach, trail detours and realignments, Arden Pond mitigation alternatives analysis, and long-term maintenance of the bank protection sites. A6-3

Public Outreach

- We appreciate the public outreach that the USACE continues to provide to the Parkway users, stakeholders, and to the surrounding community through press releases, public meetings, social media, and other public outreach. A6-4
- In addition to the proposed signage for closures and detours, we request that each project area should provide signage with a project description to communicate what is happening in the area to Parkway users.

Trail Closures and Detours

- We appreciate the Document's attention to detail regarding public outreach and notification outline in Mitigation Measure REC-1: Avoid and Minimize Effects on Recreational Use. A6-5
- We request that trail detours*, including detour trail surface treatments*, be developed in consultation with Regional Parks staff (in addition to the City of Sacramento Bicycle and Pedestrian Coordinator.)
- Impacts to the designated Equestrian/Hiking trail (which generally runs between the paved bike trail and the river) has not, but should be considered in the Document. Expected impacts include closures, detours, and permanent realignments. A6-6
- We request that the designated Equestrian/Hiking trail detours and permanent realignments be developed in consultation with Regional Parks staff.
- Section 4.1.1 (pertaining to Projects Contributing to Potential Cumulative Effects) should include the SAC-51 American River Bridge Deck Replacement project. The bridge project will be concurrent with Contract 2, resulting in a cumulative impact of a five to six mile detour of the Jedediah Smith multi-use trail (from the Howe Bridge area to the Capital City Freeway area) for through traffic. A6-7

Arden Pond

- In consideration of the concerns raised about the proposed Arden Bar project and with the knowledge that additional offsite mitigation will be required for other upcoming bank protection work, we are requesting that a mitigation alternatives analysis, specific for sites mitigating juvenile salmonid habitat impacts be conducted, consistent with the process outlined in the Natural Resource Management Plan for the American River Parkway. A6-8
- We also request that other mitigation habitat categories as well as recreational impacts be taken into account in this analysis. This will enable the Department to ensure we are evaluating all aspects of proposed mitigation sites, consistent with the federal and state Wild and Scenic River Acts. A6-9

- We appreciate that ACOE has worked on design refinements to the proposed habitat mitigation at Arden Bar, including pond depth to address invasive water primrose, recreational fishing activities, construction traffic plans, and maintenance needs for Regional Parks. However, we have concerns that the proposed mitigation will have unintended consequences to the waterfowl that currently use the site. This pond provides Parkway users with an easy access point to observe and enjoy these waterfowl and that the pond itself is a unique waterfowl habitat feature within the American River Parkway. A6-10

Long-Term Maintenance of Bank Protection Sites

- The Operations and Maintenance Manual (O&M Manual) for this project should require that the on-site habitat mitigation features, including planting benches, be maintained or rebuilt, especially after deployment of the launchable rock feature(s) during a flood event. A6-11

We appreciate the opportunity to comment. If you have any questions please contact Mary Maret at (916) 875-4918 or maretm@saccounty.net.

Cordially,

Liz Bellas

Liz Bellas
Director
Sacramento County Regional Parks

Cc: U.S. Army Corps of Engineers email: spk-pao@usace.army.mi
National Park Service
Sacramento County Recreation and Park Commission
American River Parkway Advisory Committee

Powering forward. Together.

SMUD®

Sent Via E-Mail

July 19, 2021

Miles Claret
Flood Projects Office
Department of Water Resources
3464 El Camino Ave, Room 150
Sacramento, CA 95821
PublicCommentARCF16@water.ca.gov

Subject: **American River Watershed Common Features, Water Resources Development Act of 2016, American River Contract 2 | EIR | 2005072046**

Dear Mr. Claret:

The Sacramento Municipal Utility District (SMUD) appreciates the opportunity to provide comments on the Draft Environmental Impact Report (EIR) for the American River Watershed Common Features, Water Resources Development Act of 2016, American River Contract 2 (Project, SCH 2005072046). SMUD is the primary energy provider for Sacramento County and the proposed Project area. SMUD's vision is to empower our customers with solutions and options that increase energy efficiency, protect the environment, reduce global warming, and lower the cost to serve our region. As a Responsible Agency, SMUD aims to ensure that the proposed Project limits the potential for significant environmental effects on SMUD facilities, employees, and customers. A7-1

It is our desire that the Project EIR will acknowledge any Project impacts related to the following: A7-2

- Overhead and or underground transmission and distribution line easements. Please view the following links on smud.org for more information regarding transmission encroachment:
  - https://www.smud.org/en/Business-Solutions-and-Rebates/Design-and-Construction-Services
  - https://www.smud.org/en/Corporate/Do-Business-with-SMUD/Land-Use/Transmission-Right-of-Way
- Utility line routing
- Electrical load needs/requirements
- Energy Efficiency
- Climate Change
- Cumulative impacts related to the need for increased electrical delivery
- The potential need to relocate and or remove any SMUD infrastructure that may be affected in or around the project area

SMUD has existing electrical facilities located throughout the project area footprint. All CalOSHA and State of California Public Utilities Commission safety clearances must be maintained during construction and upon completion. If any clearances cannot be maintained the project proponent shall be responsible for the cost of utility relocation. Upon project completion, all access and clearances must be maintained around all SMUD facilities. Public utility easements may be required for any new construction. A7-2 (cont.)

Both overhead 21kV lines and underground 12kV lines run adjacent to or within the project area and must remain.

More specifically, SMUD would like to have the following details related to the electrical infrastructure incorporated into the project description:

- On Page 2-52, SMUD would like to be made aware of the location of the new elderberry planting locations to ensure that they are not planted within our right of way including the footprint of current electrical poles and towers. A7-3
- On page 2-55, the document states, "Prior to grading, existing electrical lines… would be removed." Should the need for any existing electrical lines, either overhead or underground, need to be removed, electrical service would need to be maintained. Both providing this temporary service as well as reconstructing these lines, either in their existing location or in new locations, would need to be evaluated and included as part of the project. A7-4

SMUD would like to be involved with discussing the above areas of interest as well as discussing any other potential issues. We aim to be partners in the efficient and sustainable delivery of the proposed Project. Please ensure that the information included in this response is conveyed to the Project planners and the appropriate Project proponents. A7-5

Environmental leadership is a core value of SMUD and we look forward to collaborating with you on this Project. Again, we appreciate the opportunity to provide input on this EIR. If you have any questions regarding this letter, please do not hesitate to contact me at 916.732.6676, or by email at rob.ferrera@smud.org.

Sincerely,

Rob Ferrera
Environmental Services Specialist
Sacramento Municipal Utility District
6201 S Street
Sacramento, CA 95817

cc: Entitlements

Letter A8

City of SACRAMENTO
Department of Public Works

Transportation Division

City Hall
915 I Street, 2nd
FloorSacramento, CA
95814-2604

July 21, 2021

Public Affairs Office
U.S. Army Corps of Engineers
1325 J Street, Room 1513
Sacramento, CA 95814
Email: spk-pao@usace.army.mil

SUBJECT: Draft Supplemental Environmental Impact Statement/Environmental Impact Report (EIR/EIS) for American River Watershed Common Features, American River Contract 2

Thank you for including the City of Sacramento in the environmental review process for the project referenced above.

The project includes installation of 7,800 linear feet of erosion protection to strengthen two levee segments of the Lower American River and prevent levee failure. At site 2-3 along the levee, approximately 363,000 cubic yards of soil would be excavated and removed off site.

The City of Sacramento Department of Public Works has the following comments on the project:

1. The proposed mitigation includes the requirement that safe pedestrian and bicyclist access be maintained around construction areas. The mitigation should ensure access for pedestrians and bicycle trails is maintained and include:
    a. Provision of driveway access control between levees and City roadways so that pedestrian, and bicycle movements are maintained.
    b. Clear rerouting of pedestrian and bicycle trails and installation of signage for traffic and alternative transportation routes.
    c. Early notification to affected neighborhoods.
    d. Early coordination with the City's Active Transportation Commission. Please contact Jennifer Donlon Wyant, Transportation Planning Manager, City of Sacramento, Department of Public Works, Transportation Division, JDonlonWyant@cityofsacramento.org

A8-1

2. The construction Contractor must provide a construction traffic control plan per City Code 12.20.030 to the satisfaction of the City Traffic Engineer.

A8-2

The plan shall ensure that acceptable operating conditions on local roadways and freeway facilities are maintained. At a minimum, the plan shall include:

- The number of truck trips, time, and day of street closures.
- Time of day of arrival and departure of trucks.
- Limitations on the size and type of trucks, provision of a staging area with a limitation on the number of trucks that can be waiting.
- Provision of a truck circulation pattern.
- Maintain safe and efficient access routes for emergency vehicles.
- Manual traffic control when necessary.
- Proper advance warning and posted signage concerning street closures.
- Provisions for pedestrian safety.

A copy of the construction traffic management plan shall be submitted to local emergency response agencies and these agencies shall be notified at least 14 days before the commencement of construction that would partially or fully obstruct roadways.

A8-2 (cont.)

Please provide our office with copies of any further actions regarding this project. A8-3

If you have any questions regarding these comments, please contact me at (916) 808-8930 or by email at pclarke@cityofsacramento.org

Sincerely,

Pelle Clarke, PE
Senior Engineer
City of Sacramento
Department of Public Works, Traffic Engineering

Letter O1

Save the American River Association

8836 Greenback Lane, Suite C • Orangevale, CA 95662
916-936-4555 • E-mail: info@SARAriverwatch.org • www.SARAriverwatch.org

2021 Board of Directors
Officers
Stephen Green, *President*
Warren Truitt, *Vice Pres.*
Mary Beth Metcalf, *Treasurer*
Kathy Kayner, *Secretary*

Directors
Kelly Cohen
Elke Guenter
Kathy Kayner
Joseph Klun
Jeff Miller
Jim Morgan
George Nyberg
Felix Smith
Betsy Weiland
Alan Wade, *Past Pres.*
Dan Winkelman

Volunteers & Staff
Sara Stephens, *Office Mgr.*

Advisory Council
Dan Bacher
Anne Baron
Dave Clark
Maxine Clark
Al Freitas
Guy Galante
Jane Hagedorn
Callie Hurd
Gary Kukkola
Pam Lapinski
Dave Lydick
Clyde Macdonald, *Past Pres.*
Randy Smith
Dale Steele
Ron Stork
Ron Suter
David Thesell
Eric Webb

July 6, 2021

Public Affairs Office
U.S. Army Corps of Engineers
1325 J Street, Room 1513
Sacramento, CA 95814
E-mail: spk-pao@usace.army.mil

Dear Madam/Sir,

The U.S. Army Corps of Engineers (USACE) is proposing to install erosion protection features along the Lower American River in Sacramento County. The draft American River Common Features American River Contract 2 SEIS/SEIR included mitigation of impacts, including the need for compensatory mitigation for shaded riverine aquatic (SRA) habitat that supports salmonids and other fish and wildlife species. The Arden Pond Habitat Improvement Site is being considered and designed as an SRA mitigation site for the erosion protection works. O1-1

We understand that the USACE has recently directed SAFCA to acquire the Urrutia property as an SRA compensatory mitigation site for the erosion protection works. We further understand that the Urrutia property could fulfill all the SRA mitigation obligations required of the USACE for the erosion work occurring in the American River Parkway. If this is correct, then there would be no need for SRA mitigation at the Arden Pond site to compensate for impacts on the Lower American River. O1-2

The American River stakeholder community strongly values Arden Pond as an important and unique habitat along the American River Parkway that provides opportunities to avian species for nesting, resting and foraging. Pond habitat with a mixture of deep and shallow calm water is rare along the Parkway, and not only provides for wildlife but also provides for unique recreational and educational experiences. As such, it is important to the stakeholder community that we understand the intentions of the USACE with regard to Arden Pond. O1-3

- Has the USACE directed SAFCA to acquire the Urrutia Property?
- Would the Urrutia property satisfy the SRA mitigation requirements of the USACE for their erosion work along the Lower American River?
- If so, will the USACE drop Arden Pond from their project list?
- If not, why not?

O1-4

If the USACE intends to proceed with the Arden Pond site for their SRA mitigation obligations then we request a full and complete cumulative impact analysis in the supplemental EIR/S on the effects of modifying pond habitat within and adjacent to O1-5

the Lower American River. Urrutia, Arden Pond, and any other similar habitat within and adjacent to the Lower American River that the USACE is considering should be included in this analysis. O1-5 (cont.)

Your rapid response to these questions would be greatly appreciated.

Thank you for your attention to this matter.

Sincerely,

Stephen Green

Stephen Green
President - Save the American River Association

Date: 11 June 2021

To: Save the American River Association

From: Daniel Airola, Conservation Chair, Central Valley Bird Club

Subject: Potential avian impacts of proposed modifications to pond at William B. Pond Recreation Area

At your request, I am offering comments on *Arden Pond Mitigation Site – Avian Memorandum* prepared by Daniel Williams, HDR, dated 2 June 2021. Apparently, this memorandum was prepared as a response to our 12 April 2021 letter to the Save the River Association and Sacramento County Parks regarding mitigation use of the Arden Pond area. O2-1

The HDR memo provides a good list of species that could occur in the area now or under project conditions. It does not, however, consistently identify the levels of use of the pond area by various species. The memo also does not quantify habitat effects or provide any detail on the basis for the determining the effects of the project on species. We do not agree with the characterization of effects on birds that use the pond area. The memo also does not address the effects on the Great Blue Heron and Great Egret rookery that is immediately upstream of the project site, with respect to potential construction disturbance and effects of habitat changes. O2-2

We detail our concerns regarding the project and the evaluation of effects in the following sections.

Wintering Waterbirds

A key resource of concern to the Central Valley Bird Club is the use the pond area for foraging and for nighttime resting by waterbirds during the non-breeding (migration and wintering) seasons. Based on my limited direct observation and cursory review of eBird records (https://ebird.org/barchart?r=L225812&yr=all&m=), the most abundant of these species are the Wood Duck, Common Merganser, Common Goldeneye, Barrow's Goldeneye, Bufflehead, Ring-necked Duck, Ruddy Duck, Double-crested Cormorant, and Ring-billed, California, and Herring gull species. Resting use by many of these species is of particular importance because it appears that calm water habitat is a key habitat component for a variety of birds that use the American River to actively forage during the daytime. A calm roosting area allows species to conserve energy and avoid predators and disturbance. O2-3

The key impact mechanisms that need to be addressed in more detail to determine project effects include:

- effects of reducing the size of the pond on waterbird use, due to the reduced area protected from shoreline disturbance
- effects of increased use of the pond by bass fisherman

- ancillary effects of increased fishing use, included development of boat facilities, water pollution, and hazards posed by discarded fishing line and hooks.

Limited information is available on which to assess the current use and value of Arden Pond to waterbirds. The amount of alternative calm-water habitat along the American River has not been documented. The level of use of Arden Pond and other calm-water habitat areas by wintering waterfowl during daytime and for night roosting has not been quantified. The habitat factors that affect levels of bird use (pond size, configuration, adjacent habitat, human use) also have not been evaluated. We believe that this additional information is needed in order to evaluate potential project effects. Such an evaluation would not be difficult to conduct and should be done. O2-3 (cont.)

Notwithstanding the limited information available from which to draw conclusions, The Central Valley Bird Club is concerned about these aspects of the project, as outlined below.

Change in Pond Size and Configuration. Waterbirds at Arden Pond tend to disproportionately use the central portions of the pond and avoid shoreline areas. Presumably, the central pond areas provide protection from disturbance from humans on the shoreline, potential shoreline predators, and provide more visibility of potential avian predators. Reducing the size of the pond inevitably reduces the amount of secure area and increases the proportion of area near shorelines. Such a change in configuration could therefore disproportionately reduce waterbird use. O2-4

Increased Human Disturbance by Bass Anglers. Separate from the question of why a Parkway area should be dedicated to propagating non-native warmwater bass, the effects of bass fishing could detrimentally harm waterbird use through direct disturbance. In 2020, I observed a single bass boat in the pond cause the departure of a substantial portion of the waterbirds that were using the area The reconfigured pond would reduce the size of the pond from its existing 32 acres to perhaps half of that area. Promoting use of the area by bass fishermen, and resulting use, could substantially reduce water bird use of the pond, regardless of its habitat conditions. O2-5

Ancillary Impacts of Encouraging More Bass Angling. Encouraging angling for non-native warmwater bass would require improvement of a boat ramp that would impact shoreline habitat. It creates the potential for fuel spills into the pond. Increased fishing seems to inevitably lead to more discarded fishing line and hooks, which pose hazards to wildlife. The effects of bass on the food base for native species and bass predation on fledgling waterbirds also has not been addressed. Bass fishing use also would conflict with other users due to noise, displacement of wildlife, use of parking space, and safety hazards crossing the American River Bike Trail. O2-6

Effects on the Heron and Egret Rookery O2-7

A longtime rookery occupied by Great Blue Herons and Great Egrets occurs on the island immediately upstream of the project site. I do not know if the nesting population at this rookery has been carefully censused. On 12 February this year, I observed 24 nest structures, at least 14 of which were occupied by Great Blue Herons. (Great Egrets typically start nesting later than the herons.) My impression is that the pond areas does not receive a substantial amount of use by foraging herons and egrets, but other birders believe that the use level is higher (J. Langham, pers. comm.). I observed 8 active nests on 10 June 2021 at a time when foliage obscured visibility. The three heron nests that were highly visible had 2, 1, and 1 nestlings that were close to fledging age then.

Construction of the project, if it occurs during the extended nesting season (January through June), has potential to disturb the herons and egrets and disrupt nesting. Changes to the water depths and velocities under post-project conditions also has potential to affect heron and egret use of the area. These species typically do not use areas of fast-moving water.

Studies should be initiated to determine where the herons and egrets from this colony are foraging, to determine the potential effects of changes in habitat conditions under the project. A more formal assessment should be conducted, based on literature review and local experience, of the potential effects of construction disturbance on this colony.

O2-7 (cont.)

Conclusion

In summary, we believe that the creation of a rearing channel at the current site of Arden Pond is a bad idea that will be harmful to wintering waterbirds and may be harmful to the heron and egret rookery, two of the most important wildlife uses at the site. We believe that developing the pond remnant as a bass fishing area also is harmful to waterbirds and other parkway users. The mitigation project should not proceed at this area. If the Corps chooses to proceed, it should initiate careful studies to determine the availability of calm water habitat on the lower American River, used of this habitat by waterbirds, and the characteristics that determine relative use levels. Only then can an informed evaluation of effects of the project be conducted. We predict that such a study would validate our impressions of the value of the site and would lead to continue opposition to its use for mitigation.

O2-8

Letter O3

ıia Native Plant Society
Sacramento Valley Chapter
www.SacValleyCNPS.org

July 18, 2021

Public Affairs Office
U.S. Army Corps of Engineers
1325 J Street Room 1513
Sacramento, CA 95814
spk-pao@usace.army.mil

Public Affairs Office of the U.S. Army Corps of Engineers:

I am writing on behalf of the Sacramento Valley Chapter of the California Native Plant Society regarding the Draft Supplemental EA/EIR for the American River Contract 2 - American River Watershed Common Features (ARCF) General Reevaluation Report (GRR)

Our comments are as follows:

1. **Mitigation Compensation and Reporting.** The Proposed Action consists of: (1) the installation of approximately 7,800 linear feet of erosion protection and on-site riparian habitat features along two levee segments of the LAR (Sites 2-2 and 2-3); (2) creation of three off-site riparian habitat restoration sites (Arden Pond and two areas at Rossmoor Bar) for mitigation; (3) associated staging areas, stockpile sites, and haul routes; and (4) reconstruction of the Campus Commons Golf Course.

   The proposed off-site mitigation appears to address not only environmental impacts associated with erosion protection related activities at Site 2-2 and Site 2-3 but potentially other proposed construction sites on the American River Parkway under the ARCF GRR (e.g., Contract 1, Contract 3, etc.). This mitigation also partially fulfills the mitigation requirements of the ARCF GGR Biological Opinions for the National Marine Fisheries Service and United States Fish and Wildlife Service. Section 2.3.3 indicates that "Conservation measures underway by USACE, the CVFPB, and SAFCA that are in the planning and acquisition stages may include but are not limited to: conservation banks and locations in the County of Sacramento's American River Parkway (beyond the locations identified below) that are suitable for establishing woodlands, receiving elderberry shrubs that need to be transplanted, and SRA habitat." It also appears that some mitigation proposed for the American River Parkway under the current Proposed Action addresses ARCF GGR impacts occurring outside the Parkway. If so, this mitigation needs to be clearly identified and justified. We

O3-1

strongly recommend mitigation be located on-site, or as close to where impacts occurred, to the extent feasible.

The current supplemental environmental document does not specifically identify all locations, acreages and type of habitat to address impacts associated with Site 2-2 and 2-3 activities, and includes mitigation to address ARCF GGR impacts for activities not associated with Site 2-2 and Site 2-3. Consequently, tracking mitigation associated with each ARCF GGR contract along with required Biological Opinion requirements using environmental documentation is impractical. Consequently, the following measure is recommended: O3-1 (cont.)

> *Develop and submit an annual ARCF GGR compensation mitigation accounting plan to the Sacramento County Regional Parks Department and the Lower American River Task Force for the Lower American River that details installed and proposed mitigation by habitat types, acreages, map locations and specifically correlated with all mitigation impacts and requirements, and including monitoring requirements.*

2. **Campus Commons (Site 2-3).** The Campus Commons Golf Course (a non-conforming land use in the Parkway) occupies a significant portion (250-500 feet wide) of the north (river right) riverbank within proposed Site 2-3. This narrow corridor currently has very little connecting native habitat and will be substantially affected by the Proposed Action by a significant cutting back of the existing bank. After completion of the Proposed Action, this section of the river will continue to have only a marginal amount of connecting native habitat unless additional habitat is planted on-site. O3-2

   Under the Proposed Action, as part of the reconstruction of the golf course, approximately 40 trees from the "preferred planting lists established by the County" would be planted throughout the course. In order to address native habitat impacts on-site where habitat connectivity is very limited, the following is recommended:

   > *All golf course reconstruction tree plantings shall be from Sacramento County's "List of Species Approved for Planting on the American River Parkway".*

3. **Arden Pond Mitigation Site.** There have been stakeholder and member concerns and questions expressed about the proposed mitigation occurring at Arden Pond including at the American River Parkway Advisory Committee, Sacramento County Parks Commission, and the Lower American River Task Force. The supplemental environmental document does not specifically acknowledge or address these concerns, which is a significant omission. O3-3

   Currently the pond and encompassed island at the Arden Pond mitigation site provides rare and important habitat (i.e., pond and fully isolated island) within the American River Parkway. Under the Proposed Action, the pond area would be significantly reduced and the island would be eliminated by becoming part of the pond shoreline. O3-4

   The following is recommended:

Modify the Proposed Action at Arden Pond to retain the pond island and enhance island habitat with appropriate native plantings, If it is infeasible to retain the island, then construct a new island within the remaining pond area, with appropriate native plantings to maximize habitat value. O3-4 (cont.)

Our Chapter sincerely appreciates the opportunity to provide comments. Please contact Dan Meier at 14danmeier@gmail.com for questions regarding these comments.

Sincerely,

Janet Koster

Janet Koster
Sacramento Valley Chapter
CNPS Board Vice President

Cc: PublicCommentARCF16@water.ca.gov

The Sacramento Valley Chapter serves the Sacramento, Yolo, Colusa, Sutter, Yuba, lower Placer, and northern San Joaquin County areas.

Dedicated to the preservation of California native flora

California Native Plant Society

CNPS is a not-for-profit organization.
2707 K Street, Suite 1, Sacramento, CA 95816

www.CNPS.org

Letter I1

From: Claret, Miles@DWR
To: David Beauchamp; Erick Cooke
Cc: Moldoff, David@DWR; Martin, Nathaniel J SPK; Sorgen. KC; Tibbitts. Dan; Polk, William F CIV USARMY CESPK (USA); Stalker, Tyler M CIV USARMY CESPK (USA)
Subject: FW: Army Corp work at Arden Pond
Date: Tuesday, July 20, 2021 8:13:28 AM

Miles Claret | Environmental Scientist
Division of Flood Management
Flood Projects Office
CA Department of Water Resources
(916) 574-0251 | Miles.Claret@water.ca.gov

From: JAMES/BETTY COOPER <bettycooper@comcast.net>
Sent: Monday, July 19, 2021 4:23 PM
To: DWR Public Comment ARCF 16 <PublicCommentARCF16@water.ca.gov>
Subject: Army Corp work at Arden Pond

To whom it may concern,

I am writing to notify you of my strong opposition to the draft NRMP describing extensive work on the pond at William B. Pond park. I1-1

As a long time resident of the area, avid birdwatcher and former Executive Director of the Effie Yeaw Nature Center, I believe this project will have numerous destructive impacts on the area.

First of all, the pond is used extensively as a resting and feeding place for migratory waterfowl, including Buffleheads, Goldeneyes (Barrow's and Common), Scaup, shorebirds and others. These birds cannot paddle on the river constantly and need a resting place that is free from human and mammal (wild and pet) disturbance. I1-2
Channeling of the river through the pond would reduce the quality of the pond as a resting place. In addition, making the islands into a solid land bridge would further disrupt and disturb the use by migratory and resident birds (ducks and shorebirds) all year round and would become a track for bicycle use against county ordinances. It will put people and dogs much too close to the wildlife. I1-3

Additionally, I'm very concerned about the number of trees that would be removed, reducing the stability of the riverbed and banks during high water events. I1-4

I believe there needs to be much more demonstration that these type of habitat improvements are successful and that they should be considered at other locations, such as Bushy Lake. High water events dramatically move gravel in the riverbed and such an event could, and probably will, make all of this destruction futile. I1-5

Thank you for considering these concerns,

Letter I1

Betty Cooper

Letter A1: United States Environmental Protection Agency Region IX

A1-1 See responses to comments A1-2 through A1-6. The erosion protection designs for the Proposed Action as described in the Draft Supplemental Environmental Impact Statement/Supplemental Environmental Impact Report (SEIS/SEIR) have been re-evaluated by National Marine Fisheries Service (NMFS) and U.S. Fish and Wildlife Service (USFWS). Both agencies concluded in their Biological Opinions that the Proposed Action would not jeopardize the continued existence of species or adversely modify critical habitat. The following text change on page 2-7 in Chapter 2, *Alternatives* of the Draft SEIS/SEIR reflects the current status of the NMFS and USFWS evaluation:

> **Biological Opinion Requirements:** Both the National Marine Fisheries Service (NMFS) and the U.S. Fish and Wildlife Service (USFWS) issued Biological Opinions (BOs) in 2015 for the ARCF GRR EIS/EIR. Both BOs include Conservation Measures, Reasonable and Prudent Measures, and Terms and Conditions. The potential effects of the Proposed Action on the species and/or their critical habitat originally covered in the BOs ~~are being~~ have been re-evaluated based on updated designs to ensure all aspects of the Proposed Action would not jeopardize the continued existence of species or adversely modify critical habitat. The USFWS BO was issued in March 2021 and the NMFS BO was issued in May 2021. Both BOs concluded that the Proposed Action would not jeopardize the continued existence of species or adversely modify critical habitat.

A1-2 The USACE will continue to coordinate with the NMFS and the USFWS under the Biological Opinions (BOs) and Reinitiation Biological Assessment (BA) under Section 7 of the Endangered Species Act consultation, as described on pages 3-45, 3-96 to 3-99, 5-4 to 5-5, and 5-8 of the Draft SEIS/SEIR. Implementation of the Proposed Action will comply with conditions of the BOs by both resource agencies for mitigation of impacts to endangered species for construction and maintenance activities. The reference to page 2-25 points to a discussion about effects of erosion on establishing vegetation at Site 2-3. As stated on page 2-25, it is possible that a large flood event could occur during the first 3 years when plants are still establishing, and could have the potential to cause the loss of the new plantings. There are several features that are incorporated into the design of the Proposed Action that would help prevent such losses (e.g., erosion control fabric to protect soil and seeds) but a possibility of plant loss which would require replanting is unavoidable. Mitigation Measure VEG-2: Retain, Protect, and Plant Trees On-Site on page 3-40 of the Draft SEIS/SEIR would provide the performance standards and adaptive management tasks for replacement and replanting areas that experience vegetation loss and erosion.

The reference to page 3-76 points to a discussion about long-term operation and maintenance (O&M) activities that could affect the valley elderberry longhorn beetle. As stated on page 3-76, the estimated impact of long-term O&M activities would be "up to 0.5 acres." As further stated on page 3-76, the acreage of impact from long-term O&M would be tracked over time to determine the amount of offsite mitigation, as required by the BO. Furthermore, reinitiation with USFWS would be required if the impact increased above the estimated 0.5 acres.

A1-3 The USACE is developing Long-Term Management Plans (LTMPs) as updates of the Habitat Mitigation Monitoring and Adaptive Management Plan (HMMAMP), as stated on pages 3-40, 3-41, 3-90, 3-97, 3-99, in coordination with NMFS and USFWS to comply with conditions of the BOs. This effort includes the development of refined success criteria for on-site mitigation. Through ongoing Endangered Species Act Section 7 Consultation, USACE, CVFPB, and SAFCA will work with USFWS and NMFS to develop the LTMPs for on-site mitigation, which will include remedial actions to be taken in the event that on-site mitigation is compromised in the future. Remedial action may include, but is not limited to, replanting, creation of additional off-site habitat, or purchase of mitigation bank credits. Implementation of the LTMPs would include adaptive management in response to future potential impacts of launchable rock events on riparian and fish habitat, including mitigation ratios, success criteria, monitoring, and maintenance. As "living documents," the purpose of the LTMPs is to adapt mitigation measures to future hydrologic and geomorphic conditions within the flood system of the approved projects in the 2016 American River Common Features General Reevaluation Report Final EIS/EIR. The USACE will estimate the long-term failure probability of launchable rock features by the end of 2021, as required in the BOs. But modeling for every possible kind of flow or flood event is beyond the scope of impact analysis required under NEPA and CEQA. Further, the design of the Proposed Action includes river flows that are regulated upstream at Folsom Dam to a maximum rate of 160,000 cubic feet per second. These maximum flows are the result of recent improvements at the dam to increase storage and controlled releases of flows during storm events that are forecasted with future potential climate change events included in the design and operation of Folsom Dam. See pages Section 3.3, *Hydrology and Water Quality* on pages 3-7 to 3-8 and 3-11 to 3-14 in Chapter 3, *Affected Environment and Environmental Consequences* of the Draft SEIS/SEIR for the analysis of effects related to the design and stability of the Proposed Action to meet safety criteria under future foreseeable maximum regulated flow conditions. In addition, see Sections 3.4, *Vegetation and Wildlife*, 3.5 *Fisheries*, and 3.6 *Special Status Species* for the analysis of impacts to biological resources and associated mitigation measures to reduce adverse effects on native habitat function and riparian vegetation. See also response to comment A1-2.

A1-4 See response to comment A1-3.

A1-5 The comment includes recommendations related to specific measures and compensatory mitigation within the BOs (see response to comment A1-3). Impacts from construction, operation and maintenance of the Proposed Project were analyzed throughout Chapter 3, *Affected Environment and Environmental Consequences*. This chapter includes a detailed analysis of the impacts and mitigation associated with the Proposed Action, including previously adopted mitigation measures from the 2016 American River Common Features General Reevaluation Report (ARCF GRR) EIS/EIR. Throughout the Draft SEIS/SEIR, reference to the 2016 ARCF GRR EIS/EIR was made to previous analyses and mitigation measures approved and adopted previously, as updated in the Draft SEIS/SEIR. The 2016 ARCF GRR EIS/EIR was approved and certified under NEPA and CEQA with the commitment of mitigation for impacts on biological resources that were documented in the USACE's Record of Decision under NEPA, in the Notice of Determination and Findings and Overriding Considerations under CEQA, and in previous BOs. The identification and procurement of more mitigation sites than those presented in the Draft SEIS/SEIR is being coordinated with NMFS, USFWS, Sacramento Regional Parks, and other partners on the BPWF, as described on pages 1-1 to 1-2 and 2-2 of the Draft SEIS/SEIR. The USACE is coordinating with NMFS and USFWS on the maintenance measures in the comment and as directed in the current BOs. There is no need to revise the analysis or mitigation measures provided in the Draft SEIS/SEIR that refer to the use of the approved HMMAMP and BOs.

A1-6 To address this comment, the text on page 3-32 in Section 3.4, *Vegetation and Wildlife* has been revised as follows:

> ***Wetlands and Other Waters***
>
> In July 2019, Environmental Science Associates biologists conducted an aquatic resources delineation for LAR Subreach 2. Subreach 2 is comprised of a total of 37.57 acres of potential waters of the United States: 22.43 acres of perennial riverine (i.e., American River), 15.04 acres of seasonally flooded forested wetlands that are comprised of a riparian woodland overstory and a riparian scrub understory, and 0.10 acres of drainage ditch (Appendix C). <u>The term "forested wetlands" is used interchangeably in this Draft Supplemental EIS/EIR with the term "seasonally-flooded riparian habitat."</u>

To address this comment, the text on page 5-7 in Chapter 5, *Compliance with Federal and State Laws and Regulations* has been revised as follows:

> ## 5.1.11 Executive Order 11990, Protection of Wetlands
>
> The purpose of EO 11990 is to "minimize the destruction, loss or degradation of wetlands and to preserve and enhance the natural and beneficial values of wetlands." To meet these objectives, EO 11990

requires Federal agencies, in planning their actions, to consider alternatives to wetland sites and limit potential damage if an activity affecting a wetland cannot be avoided. EO 11990 applies to:

- acquisition, management, and disposition of Federal lands and facilities construction;
- improvement projects which are undertaken, financed, or assisted by Federal agencies; and
- Federal activities and programs affecting land use, including but not limited to water and related land resources planning, regulation, and licensing activities.
- As discussed in Section 3.4, *Vegetation and Wildlife*, ~~no wetlands are located within the footprint of the Proposed Action,~~ forested wetlands are located within the footprint of the Proposed Action and will be impacted during construction activities. However, impacts to forested wetlands will be minimized to the greatest extent feasible. Where feasible, forested wetlands will be restored onsite and additional forested wetlands will be created within the American River and other offsite locations to ensure no net loss of wetlands as a result of implementation of the Proposed Action.

Through avoidance, minimization combined with on- and off-site mitigation the Proposed Action will comply with Executive Order 11990.

A1-7 Comment noted.

Letter A2: California State Land Commission

A2-1 Comment noted.

A2-2 Comment noted.

A2-3 Comment noted. The USACE will contact the State Lands Commission contact provided in the comment to determine leasing requirements.

A2-4 Comment noted.

A2-5 The comment summary of the Proposed Action is correct.

A2-6 The State Lands Commission will be provided a copy of the Final Identification and Evaluation Report and Monitoring and Discovery Plan along with proof of the State Historic Preservation Officer concurrence once that has been received by the USACE and CVFPB.

A2-7 The ARCF Historic Properties Management Plan (HPMP) and ARCF Programmatic Agreement (PA) describe the procedures that will be followed by the USACE and CVFPB in case any cultural resources are discovered during the construction the proposed action, including coordination with the land owner. Mitigation Measures CR-2 and CR-4 on pages 3-96 and 3-97 in Chapter 3, *Affected Environment and Environmental Consequences* refer to and rely on these documents.

The USACE and CVFPB are aware that title to all archaeological sites, and historic or cultural resources are vested in the landowner, which for submerged lands of California is the State, under the jurisdiction of the California State Lands Commission (the Project Area does not include any tide lands).

Further, the USACE and CVFPB are also aware that the final disposition of archaeological, historical, and paleontological resources recovered must be approved by the California State Lands Commission. If during construction of the Proposed Action any cultural resources are discovered on State lands, the California State Lands Commission's staff attorney will be contacted. The USACE and CVFPB appreciate that the Commission has provided contact information for their attorney for this purpose. There is no need to revise the mitigation measures to cite the Public Resources Code.

A2-8 Analysis of the Proposed Action's greenhouse gas emissions on the environment were provided in Sections 3.9, *Air Quality*, and 3.10, *Greenhouse Gas Emissions and Energy Consumption* of the Draft SEIS/SIER. As described on pages 3-147 and 3-148, construction-related greenhouse gas (GHG) emissions would constitute a potentially significant climate change impact. However, the Proposed Action would increase the likelihood that the flood management system could accommodate future flood events that are expected to occur more frequently as a result of climate change and would improve the resiliency of the levee system with respect to changing climatic conditions, reducing exposure of property or persons to the effects of climate change. Further, the design of the Proposed Action accounts for erosion effects of river flows that are regulated upstream at Folsom Dam at a maximum rate of 160,000 cubic feet per second. These maximum flows are the result of recent improvements at the dam to increase flood storage and controlled releases of flows during storm events that are forecasted with future potential climate change events included in the design and operation of the dam. Nevertheless, because the Proposed Action would exceed SMAQMD GHG thresholds, climate change impacts would be significant. Implementation of Mitigation Measure GHG-1: Avoid, Minimize, and Compensate for Greenhouse Gas Emissions Effects, as described on pages 3-148 to 3-150, would reduce impacts attributed to increased GHG emissions to a less-than-significant level. See also response to comment A1-3.

A2-9 Comment noted.

Letter A3: City of Rancho Cordova

A3-1 Please see pages 2-48 to 2-53 for a description of the construction and maintenance of the Rossmoor East and West Mitigation Sites in Chapter 2, *Alternatives*. As described on page 3-112, access to the Rossmoor East and West Mitigation Sites in Rancho Cordova would be on Elmanto Drive. Construction of the Rossmoor East and West Mitigation Sites would not require heavy truck traffic as only one dozer for discing the sites will be needed, and smaller equipment will be stored in an onsite work storage container for use by field crews using hand tools or small motorized landscaping equipment (e.g., post-hole augers, weed-eaters, etc.). Further, operation and maintenance of the sites would be limited to vehicles with landscaping crews on an intermittent schedule.

Letter A4: Sacramento County Regional Parks at Public Meeting

A4-1 In response to the comment, USACE will update the www.sacleveeupgrades.com website and keep it up to date with information on the Proposed Action as new information becomes available.

Letter A5: Sacramento Metropolitan Air Quality Management District

A5-1 Comment noted.

A5-2 See page 2-35 in Chapter 2, *Alternatives* for a description of the bicycle trail removal and restoration within Site 2-3. Only the portions (approximately 3,500 linear feet) of the bicycle trail within Site 2-3 upstream from the J Street Bridge would be removed during construction and restored. During construction bicycle and pedestrian access would be available on the upper trail located in this section of Site 2-3. The USACE and CVFPB will coordinate with WALKSacramento and the Sacramento Area Bicycle Advocates to inform the public on construction schedule, safe bicycle/pedestrian relocation routes, detours, and trail reconstruction activities.

A5-3 The comment suggests removing language in Measure AQ-3 that is not applicable to the Proposed Action. To address this comment, the following text changes were made on page 3-120 of the Draft SEIS/SEIR:

> **Mitigation Measure AQ-3: Develop and Implement a Plan for Enhanced On-Site Exhaust Controls.** Actual emissions of nonattainment and maintenance pollutants would be tracked monthly using tools acceptable to SMAQMD (e.g., construction mitigation calculator, SMAQMD's Equipment List). USACE shall submit to SMAQMD a comprehensive inventory of all off-road construction equipment

(50 horsepower or more) to be used 8 hours or more during project construction. The tracking data would be used to verify that all pollutants remain below the CEQA daily thresholds, General Conformity de minimis thresholds, or are fully mitigated and offset if emissions exceed either.

The initial report would include all the following details:

- Information about the project information and the construction company.
- The equipment type, horsepower rating, engine model year, projected hours of use, and CARB equipment identification number for each piece of equipment in the plan.
- All owned, leased, and subcontracted equipment to be used. Updated reports would be submitted monthly to demonstrate continued project compliance. SMAQMD may conduct periodic site inspections to determine compliance. Nothing in this mitigation would supersede other air district, state, or federal rules or regulations.

~~Mitigation Measure AQ-3 will sunset on January 1, 2028, when full implementation of the CARB In-Use Off-Road Regulation is expected.~~

A5-4 The comment requests that clarification be added to explain how construction-related air emissions would be reduced. To address this comment, the following text changes were made to page 3-137 of the Draft SEIS/SEIR:

Summary

Implementation of the mitigation measures contained in the ARCF GRR FEIS/EIR would reduce construction-generated NOX emissions to a less-than-significant level that would not result in adverse health effects (as was shown in the HRA). In addition, with incorporation of dust control measures, PM (fugitive dust) emissions would be further reduced (i.e., by up to 75 percent) and would not exceed applicable SMAQMD thresholds or result in adverse health effects. The application of BMPs combined with engagement in SMAQMD's NOX mitigation fee program <u>or offsets obtained through purchase or loan</u> would be sufficient to reduce emissions to zero, in accordance with the Clean Air Act for projects that exceed de minimis levels, and consequently below SMAQMD's recommended daily mass emissions threshold of 85 lb/day. Emissions of ROG, PM10, and PM2.5 would additionally be reduced through the application of the mitigation measures. As discussed in the General Conformity Determination, included in Appendix F, the project would be in conformity with the Clean Air Act and would not cause or contribute to a new violation, nor increase the frequency or severity of existing violations of the NAAQS. Based on the conformity analysis, no exceedance of the de

minimis thresholds in 2022 would occur. Construction-related air quality impacts would be less than significant with mitigation.

A5-5 The comment requests additional explanation regarding timing for implementing Mitigation Measure GHG-1 be added to the SEIS/SEIR. To address this comment, the following text changes were made to page 3-150 of the Draft SEIS/SEIR:

> Purchase carbon offsets for program-wide GHG emissions (direct plus indirect emissions from on-road haul trucks plus commute vehicles) that meet the criteria of being real, quantifiable, permanent, verifiable, enforceable, and additional, consistent with the standards set forth in Health and Safety Code section 38562, subdivisions (d)(1) and (d)(2). Such credits shall be based on protocols approved by the California Air Resources Board (CARB), consistent with Section 95972 of Title 17 of the California Code of Regulations, and shall not allow the use of offset projects originating outside of California, except to the extent that the quality of the offsets, and their sufficiency under the standards set forth herein, can be verified by USACE or the Sacramento Metropolitan Air Quality Management District (SMAQMD). Such credits must be purchased through one of the following: (i) a CARB-approved registry, such as the Climate Action Reserve, the American Carbon Registry, and the Verified Carbon Standard; (ii) any registry approved by CARB to act as a registry under the California Cap and Trade program; or (iii) through the California Air Pollution Control Officers Association's (CAPCOA's) GHG Rx and SMAQMD. Purchase of carbon offsets ~~that~~ shall be sufficient to reduce the Proposed Action's GHG emissions to ~~and~~ below SMAQMD's significance thresholds applicable ~~at the time~~ prior to the start of construction through a one-time purchase of credits, according to SMAQMD's timing requirements, based on the emissions estimates in this SEIS/SEIR or on an ongoing basis based on monthly emissions estimates that would be prepared in accordance with procedures established by Measure AQ-3.

A5-6 Comment noted.

Letter A6: Sacramento County Regional Parks

A6-1 The comment summary of the Proposed Action is correct. Comment noted.

A6-2 The Project Partners will continue to coordinate with Regional Parks, through the Bank Protection Working Group, as well as with Regional Parks' planning efforts to align the long-term approach to mitigation in the American River Parkway between the ARCF Project and the Parkway Plan.

A6-3 Comment noted. See the following responses to comments.

A6-4 The USACE will continue to provide the Parkway users, stakeholders, and surrounding community with updates and notifications using the media and methods described in the comment. In addition to signage for closures and detours, USACE will post signage with a description of the Proposed Action in several locations within entrances to the Parkway. All signage will have contact information for the USACE Public Affairs Office for any further requests for information on the Proposed Action.

A6-5 Trail detours, including detour trail surface treatments, will be developed in consultation with Regional Parks staff, in addition to the City of Sacramento Bicycle and Pedestrian Coordinator.

A6-6 The comment requests that impacts to the Parkway equestrian/hiking trail be considered in the Draft SEIS/SEIR. As described on page 3-161 in Section 3.12, *Recreation* of the Draft SEIS/SEIR, existing conditions previously described in Section 3.14 of the 2016 ARCF GRR FEIS/FEIR were incorporated by reference. The 2016 ARCF GRR FEIS/FEIR considered the designated equestrian/hiking trail in the analysis of impacts on recreationists. While reference is made in Section 3.12, *Recreation* of the Draft SEIS/SEIR of the designated equestrian/hiking trail as a "horse trail" in several locations, all impacts to recreation within the Parkway are considered using general terminology to cover all recreational uses, including horseback riding and hiking.

A6-7 The comment is correct that the Caltrans SAC-51 American River Bridge Deck Replacement (Caltrans SAC-51) Project is in the regional cumulative context to be located along the lower American River near to the Proposed Action. Therefore, the Caltrans SAC-51 project has been added to the list of projects in Chapter 4, *Cumulative and Growth-Inducing Effects* of the Draft SEIS/SEIR. The addition of the Caltrans SAC-51 project to the list of cumulative projects does not change the significance conclusions in the analysis of cumulative effects on pages 4-9 to 4-16 of the Draft SEIS/SEIR. The following text has been added to Chapter 4, *Cumulative and Growth-Inducing Effects* of the Draft SEIS/SEIR to address this comment:

4.1.1.16 Caltrans SAC-51 American River Bridge Deck Replacement Project

Caltrans proposes to rehabilitate the American River Bridge along State Route (SR) 51/Business Intestate 80 in Sacramento County. The project would remove and replace the existing concrete deck, remove and replace the steel girder post-tensioning systems, modify the existing soundwall, install sheet piling around piers for scour mitigation, construct concrete catcher blocks, widen the bridge to accommodate traffic during construction, add a Class I bike/pedestrian path, and plan for future

transportation needs on SR 51. The purpose of the project is to replace the deck on the American River Bridge on SR 51 in Sacramento County, prevent scour, and provide a multimodal connection between downtown and eastern Sacramento and plan for future transportation needs. The proposed work would repair, protect, and extend the service life of the deck. Construction, road construction, and construction traffic associated with Caltrans SAC-51 project have the potential to contribute to cumulative impacts with the Proposed Action.

A6-8 The USACE will conduct a mitigation sites alternatives analysis for sites that could provide mitigation for impacts of Alternative 2 of the ARCF GRR EIS/EIR on salmonid habitat in the American River Parkway consistent with the process outlined in the *Draft Natural Resource Management Plan for the American River Parkway*. When the analysis has been drafted it will be shared with Sacramento County Regional Parks. The analysis will consider the salmonid habitat values of various alternative mitigation sites in the American River Parkway and will also assess impacts of implementing the mitigation alternatives on habitats of native wildlife species (including birds) and recreation. The Arden Pond Mitigation Site construction has been placed on hold pending the outcome of the mitigation sites alternatives analysis and further coordination with Sacramento County Regional Parks and the Bank Protection Working Group. If the alternatives analysis leads to substantive changes to the design of the Arden Pond Mitigation Site, additional analysis for NEPA and/or CEQA compliance may be needed in a supplemental environmental document.

A6-9 The mitigation sites alternatives analysis (see response to Comment A6-8) will consider impacts of implementing salmonid mitigation sites and other habitat categories as well as impacts on recreation.

A6-10 The waterfowl impacts and associated recreation impacts of implementing the Proposed Action at the Arden Pond Mitigation Site are discussed in responses to comments O2-1 to O2-8.

A6-11 The USACE will update the Operations and Maintenance Manual (O&M Manual) for the American River levees to continue the proper functioning of this part of the Sacramento River Flood Control Project based on the revised design of the erosion protection sites. Long-term management of on- and off-site mitigation sites will follow the LTMPs that USACE is developing for all on- and off-site mitigation as updates to the HMMAMP of the ARCF Project (Appendix I of ARCF GRR Final EIS/EIR) to ensure that the success criteria for the mitigation will be met, and to comply with the BOs. See response to Comment A1-3.

Letter A7: Sacramento Municipal Utility District

A7-1 Comment noted.

A7-2 As described in Section 3.13, *Public Utilities and Service Systems* on page 3-168 of the Draft SEIS/SEIR, analysis of potential adverse effects to existing utility infrastructure, including overhead electrical lines and buried infrastructure was evaluated in Section 3.16 of the ARCF GRR FEIS/FEIR (pages 317 through 323). Existing utilities impacted within the project footprint that are functional and operational would be relocated as necessary. Mitigation Measure UTIL-1: Avoid and Minimize Service Disruptions and Damage to Utilities and Infrastructure on page 3-170 of the Draft SEIS/SEIR would ensure that before construction begins, measures would be implemented to avoid and minimize potential damage to utilities and infrastructure, including electrical overhead and/or underground transmission and distribution lines, and to reduce service disruptions during construction. As further described in Mitigation Measure UTIL-1, all applicable utility and service providers would be coordinated with to implement the orderly relocation of utilities that need to be removed or relocated.

Related to electrical load needs and energy efficiency, as described on pages 3-147 to 3-148 in Section 3.10, *Greenhouse Gas Emissions and Energy Consumption* of the Draft SEIS/SEIR, implementation of the Proposed Action would result in an increase in fuel consumption as compared to baseline conditions. The analysis concluded that construction-related fuel consumption would be met through existing fueling infrastructure and would not be considered wasteful, inefficient, or unnecessary. Furthermore, the Proposed Action would not prevent the implementation of goals, policies, or actions contained in a plan to increase renewable energy usage or improve energy efficiency. The Proposed Action involves construction and maintenance of a project that would not generate operational electricity demand. Therefore, energy-related impacts would be less than significant. See responses to comments A1-3 and A2-8 regarding hydrology and climate change impacts.

Cumulative impacts are addressed in Chapter 4, *Cumulative and Growth Inducing Effects* of the Draft SEIS/SEIR. Specifically, cumulative energy use is described in Section 4.2.9, *Greenhouse Gas Emissions and Energy Consumption*; and potential disruption to utilities is described in Section 4.2.12, *Public Utilities and Service Systems*. In both cases, the Proposed Action would not result in a considerable incremental contribution to a significant cumulative effect.

A7-3 This comment is noted. As explained in response A7-2, USACE would coordinate with all applicable utility and service providers in order to ensure the orderly relocation of utilities that need to be removed or relocated. USACE is currently working with SMUD to obtain maps of all existing utilities and will continue to

coordinate with SMUD on maintaining all safety clearances and on any relocations required for construction.

A7-4 Comment noted. See response to comment A7-3.

A7-5 Comment noted. See response to comment A7-3.

Letter A8: City of Sacramento Department of Public Works Transportation Division

A8-1 See pages 2-56 to 2-61 in Chapter 2, *Alternatives* of The Draft SEIS/SIER for a description of the construction considerations for the Proposed Action addressing haul routes and access roads, rerouting pedestrian and bicycle trails, and installing signage for traffic and alternate transportation routes. In addition, see pages 3-113 to 3-120 in Section 3.8, *Transportation and Circulation* of the Draft SEIS/SEIR for the analysis of the Proposed Actions impacts on traffic and circulation. Mitigation Measure TR-1: Prepare and Implement a Traffic Control and Road Maintenance Plan on pages 3-119 and 3-120 would address the concerns in the comment. Further, USACE will coordinate with the City of Sacramento Department of Public Works Transportation Division contact as requested in the comment. See also response to comment A5-2.

A8-2 See response to comment A8-1. The USACE will coordinate with the City of Sacramento to ensure that the traffic control and maintenance plan includes the information listed in the comment. In response to the comment, the following text changes have been made to Mitigation Measure TR-1 in Section 3.8, *Transportation and Circulation*:

> **Mitigation Measure TR-1: Prepare and Implement a Traffic Control and Road Maintenance Plan.** Before the start of project-related construction activities, USACE and the CVFPB would require the contractor to prepare a Traffic Control and Road Maintenance Plan. This plan would describe the methods of traffic control to be used during construction. All on-street construction traffic would be required to comply with the local jurisdiction's standard construction specifications. The items listed below would be included in the plan and as terms of the construction contracts:
>
> - The contractor would be required to prepare a Traffic Control and Road Maintenance Plan. A traffic control plan describes the methods of traffic control to be used during construction. All on-street construction traffic would be required to comply with the ~~local jurisdiction~~ City of Sacramento's standard construction specifications as detailed in City Code 12.20.030 to the satisfaction of the City Traffic Engineer. The plan would reduce the effects of construction on

the roadway system in the Project Area throughout the construction period.

- Construction contractors would follow the standard construction specifications of affected jurisdictions and obtain the appropriate encroachment permits, if required. The conditions of the encroachment permit would be incorporated into the construction contract and would be enforced by the agency that issues the encroachment permit.
- Proposed lane closures would be coordinated with the appropriate jurisdiction and would be minimized to the extent possible during the morning and evening peak traffic periods.
- Standard construction specifications also typically limit lane closures during commuting hours. Lane closures would be kept as short as possible. If a road must be closed, detour routes and/or temporary roads would be made to accommodate traffic flows. Detour signs would be provided to direct traffic through detours. Advance notice signs of upcoming construction activities would be posted at least 1 week in advance so that motorists are able to avoid traveling through the study area during these times. Within the Parkway, detours would be used to allow for continued use by bicycle commuters.
- Safe pedestrian and bicyclist access would be maintained around the construction areas at all times. Construction areas would be secured as required by the applicable jurisdiction to prevent pedestrians and bicyclists from entering the work site, and all stationary equipment would be located as far away as possible from areas where bicyclists and pedestrians are present.
- The construction contractor would provide adequate parking for construction trucks, equipment, and construction workers within the designated staging areas throughout the construction period. If inadequate space for parking is available at a given work site, the construction contractor would provide an off-site staging area and, as needed, coordinate the daily transport of construction vehicles, equipment, and personnel to and from the work site.
- The construction contractor would assess damage to roadways used during construction and would repair all potholes, fractures, or other damages.
- The construction contractor would notify and consult with emergency service providers <u>at least 14 days prior to commencement of construction that would partially or fully obstruct roadways</u> to <u>ensure that alternative</u> ~~maintain~~ emergency access <u>routes are established</u> ~~and~~ <u>to</u> facilitate the passage of emergency vehicles on city streets.

- Emergency vehicle access would be made available at all times. The contractor would be required to coordinate with local emergency responders to inform them of the construction activities.

A8-3 Comment noted. The USACE will provide copies of any updated information regarding the Proposed Action.

Letter O1: Central Valley Bird Club (SARA)

O1-1 The comment summary of the Proposed Action is correct. Comment noted.

O1-2 The Urrutia property is not a part of the Proposed Action analyzed in the Draft Supplemental EIS/EIR. A mitigation sites alternatives analysis will be conducted by the USACE that will identify the most appropriate sites for shaded riverine aquatic (SRA) habitat mitigation for the ARCF erosion protection work (see response to Comment A6-8). SRA habitat distributed throughout the study area is beneficial to juvenile salmonids. Juvenile salmonids use the habitat as they migrate down the river to avoid predators and to feed. One large patch of SRA habitat has lower habitat value than several smaller patches of the same combined size distributed throughout the study area. At this time, the total impact of all ARCF American River erosion protection sites to SRA habitat and the corresponding amount of habitat mitigation required are still unknown, because several erosion protection site are still being designed.

O1-3 Impacts of the Proposed Action to migratory birds are addressed in section *MBTA-Protected Birds California Fish and Game Code Subsections 3503 and 3503.5* of the Draft SEIS/SEIR on pages 3-69 - 3-70, and section *Other Breeding and Migratory Birds* of the Draft SEIS/SEIR on page 3-80. Impacts were considered less than significant with implementation of Mitigation Measure BIRD-1.

It is noted that Arden Pond provides resting habitat for water birds, which may be reduced by a reduction in the open water area of the pond. Water bird resting habitat will remain at the site, and other areas with open water habitat are also available in the American River Parkway. Recreational and educational opportunities will remain in the reconfigured pond, and other opportunities for recreation (such as bird watching) and education will be created by the restoration of a natural channel and native riparian habitat that will benefit special-status salmonid species and other native wildlife within the American River Parkway. Also see Response to Comment A6-8 regarding USACE's commitment to conduct a mitigation site alternatives analysis.

O1-4 See responses to Comments O1-2 and A6-8.

O1-5 See response to Comment A6-8.

Letter O2: Save the American River Association

O2-1 Initially, concerns about the use of Arden Pond as a mitigation area were provided in a letter from Daniel Airola, Conservation Chair of the Central Valley Bird Club, to Dianna Poggetto, Chair of the American River Parkway Advisory Committee, and Liz Bellas, Director of the Sacramento County Regional Parks, dated April 2, 2021. In response, the USACE provided a memorandum prepared by Daniel Williams of HDR, addressed to Dan Tibbitts of SAFCA, and Melanie Tymes of USACE, dated June 1, 2021. The same issues addressed in Mr. Airola's original letter are addressed in more depth in the letter provided to the Save the American River Association (SARA) on June 11, 2021 and provided by SARA as comments on the Draft Supplemental EIS/EIR to the USACE.

O2-2 The comment is noted as addressing a memorandum prepared by Mr. Williams, and not as addressing the analysis in the Draft SEIS/SEIR. However, the Central Valley Bird Club's concerns about the Proposed Action are addressed in the responses to comments O2-3 to O2-8.

O2-3 Please see the response to Comment O1-3.

The responses to the following comments address the specific concerns raised of: (1) change in pond size and configuration (O2-4); (2) increased human disturbance by bass anglers (O2-5); (3) ancillary impacts of encouraging more bass angling (O2-6); and (4) effects on the heron and egret rookery (O2-7).

O2-4 Please see responses to Comments A6-8 and O1-3. The potential bird habitat impacts of implementing salmonid mitigation at Arden Pond and other sites will be addressed in the Corps' mitigation sites alternatives analysis.

However, it should be noted that the reduction in open water at the Arden Pond Mitigation Site would reduce habitat area for water birds at Arden Pond, although, as is stated in the letter, how much use water birds make of other ponds in the area is unclear. Pond habitat is certainly available in the American River Parkway, including at Sacramento Bar, and large areas of slow-moving water are available in backwaters and side channels upstream and downstream from Arden Pond in this historically heavily mined area. The same species reported at Arden Pond have also been reported in these other areas of the American River Parkway; however, no quantitative data is available. In addition, some of the water-bird species listed in the letter would make use of the natural habitat that would be created by the restoration of riparian and wetland habitat, such as wood ducks, while many other bird species would benefit from the increased riparian habitat area for foraging and nesting (e.g., tree swallows, spotted towhees, ash-throated flycatchers, etc.).

O2-5 Comment noted. There is no evidence that implementing the Arden Pond Mitigation Site would increase the recreational use of the reconfigured pond for bass fishing.

O2-6 There is no evidence that implementing the Proposed Action would encourage or increase bass fishing. The Proposed Action does not include improvements to the boat ramp. See response to comment O2-5.

O2-7 The heron and egret rookery is at least 200 feet from any area with disturbance related to implementation of the Arden Pond Mitigation Site (including haul routes). The heron and egret rookery referenced in the comment would not be impacted by construction. Impacts from disturbance related to construction would be avoided or minimized by implementation of Mitigation Measure Bird-1. For construction activities that cannot be avoided during the nesting season for heron and egret rookeries (see Table 3-6), a buffer distance of at least 200 feet would be observed (see Table 3-7).

Reduction of the pond size should not substantially reduce foraging opportunities for great blue herons and great egrets. These species are frequently observed foraging in shallow water along the river channel's edges and in backwaters and side channels, especially in marshy habitat created by the Proposed Action. Foraging opportunities not associated with Arden Pond Mitigation Site are abundant in the vicinity of the rookery.

O2-8 See response to comments A6-8 and O1-3. The USACE will conduct a mitigation sites alternatives analysis for sites that could provide mitigation for impacts of Alternative 2 of the ARCF GRR EIS/EIR on salmonid and SRA habitat in the American River Parkway consistent with the process outlined in the *Draft Natural Resource Management Plan for the American River Parkway*. The alternatives analysis will consider Arden Pond and the concerns about birds raised by this comment. Until those results are available the construction of the Arden Pond Mitigation Pond will be put on hold.

Letter O3: Save the American River Association

O3-1 The on-site habitat impacts, and on-site habitat mitigation are shown in Table 3-3A on pages 3-33 and 3-34 of the Draft SEIS/SEIR. Habitat acreages to be created at the Arden Pond Mitigation Site are shown in Table 3-3B on pages 3-35 and 3-36 of the Draft SEIS/SEIR. The area of habitat to be created at the Rossmoor East and Rossmoor West mitigation sites is shown in Table 2-4 on page 2-48 of the Draft SEIS/SEIR. At sites 2-2 and 2-3, 18.46 acres of riparian habitat would be removed and 15.76 acres would be created on-site. At the three mitigation sites, an additional net 21.16 acres of riparian habitat would be created off-site, as stated on pages 3-32, 3-37, and 3-42 of the Draft SEIS/SEIR. Further, the USACE is required by the BOs to report impacts and mitigation annually to

USFWS and NMFS. The USACE will also remain involved with the American River Task Force as directed by the BOs. The USACE will share information from these reports with the Task Force.

The following text has been changed to clarify and augment information on the impact and mitigation acreages due to minor modifications of the footprint of the Proposed Action.

Page 3-32 of the Draft SEIS/SEIS has been revised as follows:

> Under the Proposed Action, impacts from construction activities to install exposed and buried rock structures, and a planting bench at Site 2-2 would include the loss of 1.39 acres of riparian woodland and 0.11 acre of riparian scrub in the footprint of the Project Area (**Table 3-3a**). Riparian habitat would also be damaged and removed within construction access areas and haul routes, resulting in removal of ~~0.48~~ 0.44 acre of riparian woodland and 0.04 acre of riparian scrub habitat.
>
> At Site 2-3, the Proposed Action includes a cut bank design with large planting benches and addition of IWM, transverse rock structures, launchable rock trench located along 170 feet of bankline below the H Street Bridge, and a new riprap channel which would replace a portion of an existing concrete storm drain channel. These activities would result in the loss of ~~9.63~~ 9.64 acres of riparian woodland and ~~4.89~~ 4.88 acre of riparian scrub in the footprint of the Project Area (Table 3-3). Riparian habitat would also be impacted within construction access areas and haul routes, resulting in removal of 1.74 acre of riparian woodland and 0.22 acre of riparian scrub habitat. In addition, reconstruction of the Campus Commons Golf Course would remove 22 trees, the majority of which are…

The following text has been changed on page 3-37 of the Draft SEIS/SEIS has been revised as follows:

> ***Anticipated Effects on Wildlife***
>
> As described in Section 3.6, *Special Status Species*, riparian vegetation along the lower American River provides habitat for the valley elderberry longhorn beetle (VELB). The riparian corridor is also considered to be suitable stop-over habitat for the western yellow-billed cuckoo. To mitigate the impacts on habitat for these species, USACE would create replacement riparian habitat at ratios of 3:1 (acres replaced to acres affected) and 2:1, respectively. A total of ~~15.11~~ 16.02 acres of riparian habitat would be affected at Sites 2-2 and 2-3 erosion protection areas and up to an additional ~~2.47~~ 2.44 acres in the construction access areas and haul routes. Some of the riparian habitat in access areas may be avoided, if

feasible. To mitigate these impacts to Sites 2-2 and 2-3, USACE would create a total of ~~51.63~~ 36.92 acres of riparian habitat, which would include ~~19.31~~ 15.76 acres of on-site riparian habitat in the Project Area. In addition, ~~32.32~~ 21.16 acres of off-site riparian habitat would be created at off-site locations including, but not limited to Rio Americano East and West, Rossmoor East and West, and at Arden Pond (see Section 3.6, *Special Status Species*). An additional 14.59 acres of riparian and VELB habitat will be created to compensate for impacts to VELB habitat at Arden Pond, for a total of 51.51 acres of created riparian habitat. Further, the Proposed Action would affect 4.86 acres of non-native grassland in the Project Area. Non-native grassland would be replaced with 4.20 acres of native grassland, which is a ratio of 0.86:1, but represents a much higher habitat value than non-native grassland. A total of 4.05 acres of non-native grassland would be disturbed in the access and staging areas. This area would be restored after construction by seeding native grassland plant species in this area.

Page 3-38 of the Draft SEIS/SEIS has been revised as follows:

Riparian woodland present within Subreach 2 is considered a sensitive natural community. A total of ~~19.31~~ 15.76 acres would be created within Sites 2-2 and 2-3 and ~~32.32~~ 35.75 acres would be created off-site (at locations described in Section 2.3.3 *Mitigation Sites*) to address impacts on VELB and western yellow-billed cuckoo habitat at a 3:1 and 2:1 ratio, respectively. The Proposed Action would result in a net increase in riparian woodland (including forested wetland) acreage within and near the Project Area. State and Federally protected wetlands and other jurisdictional waters are also considered to be protected sensitive natural communities and have been included in the impacts and mitigation described above in this paragraph. Based on the design of the Proposed Action, this riparian habitat (including forested wetland) would be replaced with ~~10.08~~ 9.31 acre of riparian habitat located below the OHWM (Table 3-3). Additional off-site riparian habitat would be created at Arden Pond and if needed additional mitigation sites in the American River Parkway that would be selected and designed in coordination with NMFS and USFWS as part of the consultation under the Endangered Species Act and that would be located below the OHWM (See SRA-1 for additional discussion). No additional mitigation for impacts on jurisdictional waters is proposed. Given the above considerations, the impact of the project on sensitive natural communities, including riparian habitat and wetlands and other waters under State and Federal jurisdiction, would be less than significant with mitigation.

Page 3-42 of the Draft SEIS/SEIS has been revised as follows:

> In summary, to address the impacts on the ~~17.97~~ 18.46 acres of riparian habitat (including forested wetland below OHWM) that would be affected by the Proposed Action at Sites 2-2 and 2-3, replacement riparian habitat would be created, including ~~19.31~~ 15.76 acres on site and ~~32.32~~ 35.75 acres off site. For temporary impacts to 39 acres of riparian habitat (including forested wetland below the OHWM) at the Arden Pond Mitigation Site, approximately 22 acres of riparian habitat (16 acres above the OHWM and 6 acres below the OHWM) would be restored to better than pre-project conditions. Additional riparian habitat will be planted in previously disturbed areas creating a net gain of riparian habitat. Implementing this compensatory mitigation would reduce long-term impacts on any natural community or wildlife habitat within the Project Area to a less-than-significant level by creating on-site and off-site riparian habitat. Short-term impacts on vegetation and wildlife habitat would remain significant and unavoidable, because it would take several years (e.g., 10 to 15 years) for riparian habitat to become fully mature and provide the same values as existing riparian habitat.

Page 3-76 of the Draft SEIS/SEIS has been revised as follows:

> ***Valley Elderberry Longhorn Beetle***
>
> Construction would directly affect ~~1.07~~ 1.04 acres of VELB habitat at Site 2-2 and ~~8.64~~ 8.63 acres at Site 2-3. An additional 7.50 acres would be impacted at the Arden Pond Mitigation Site during the construction. These areas include the shrub and the riparian habitat within 25 meters (82 feet), which is considered VELB habitat. The impact of this loss of Federally listed species habitat would be significant. The impact would be reduced to a less-than-significant level with implementation of Mitigation Measure VELB-1, which would include creating ~~51.63~~ 51.51 acres of on-site and off-site VELB habitat. The affected shrubs would be transplanted to one of the approved elderberry shrub mitigation sites: Rio Americano West, Rio Americano East or the Rossmoor East Mitigation Sites or other elderberry shrub mitigation sites in the LAR as described in Chapter 2, *Alternatives*.

Page 3-77 of the Draft SEIS/SEIS has been revised as follows:

> ***Western Yellow-Billed Cuckoo***
>
> As described in the Proposed Action effects discussion in Section 3.8.4 (page 167) of the ARCF GRR FEIS/FEIR, the Project Area is unlikely to support nesting western yellow-billed cuckoos because the riparian corridor is narrow, patchy, and frequented by park visitors. Construction of Sites 2-2 and 2-3 would result in the loss of ~~18.62~~ 18.46 acres of riparian habitat (Table 3-3). The construction of Arden Pond Mitigation

Site would result in the temporary loss of approximately 30 acres of riparian habitat. This loss of habitat would be a significant impact. With implementation of Mitigation Measures VELB-1, VEG-1, VEG-2, and BIRD-1, the impact would be reduced to a less-than-significant level.

Swainson's Hawk

As described in Section 3.8.4 (page 168) of the ARCF GRR FEIS/FEIR, the Project Area possesses suitable roosting and nesting habitat for Swainson's hawk. Project construction could affect the riparian habitat used by this species for roosting and nesting. Although the removal of riparian trees would be mitigated through compensatory plantings, there would be a temporal loss of habitat until the newly planted trees could become established and mature. Long-term effects on Swainson's hawk nesting habitat could result from the loss of riparian habitat in the Project Area as follows: 1.50 acres at Site 2-2 and ~~14.75~~ 14.52 acres at Site 2-3 for erosion protection efforts, and ~~0.52~~ 0.48 acres at Site 2-2 and 1.96 acres at Site 2-3 of riparian habitat within the access areas, haul routes, and staging areas. An additional 8 acres would be temporarily impacted within restoration areas and 22 acres of habitat within access areas and temporary work zones during restoration efforts at the Arden Pond Mitigation Site. This would be a significant impact on Swainson's hawk nesting habitat.

Page 3-89 of the Draft SEIS/SEIS has been revised as follows:

Transplanting

Affected elderberry shrubs with one or more stems measuring 1.0 inch or greater in diameter at ground level that could feasibly be transplanted in accordance with the 2017 Framework must be transplanted to a mitigation site as approved by USFWS. Elderberry compensation would be planted in the Parkway, but outside of the Project Area (off-site) because of construction timing. USACE would find areas in the Lower American River Parkway to either expand existing compensation areas or provide connectivity between areas of conserved VELB habitat. Sites within the Lower American River Parkway would be coordinated with the Sacramento County Department of Regional Parks and USFWS during the design phase of the project. Sites would be designed and developed in accordance with the criteria listed below before any effects on VELB habitat.

For impacts on VELB habitat at Site 2-2 (~~1.07~~ 1.04 acres), Site 2-3 (~~8.64~~ 8.63 acres), and the Arden Pond Mitigation Site (7.50 acres), USACE would mitigate at a 3:1 ratio and create a total of ~~51.63~~ 51.51 acres of VELB and riparian habitat off-site. The elderberry shrubs that would be affected would be transplanted to either the Rio Americano West Mitigation Site, the Rio Americano East Mitigation Site, or Rossmoor East

Mitigation Site. These sites would be used for the transplantation and compensation for impacts on elderberry shrubs as described in the *Compensatory Mitigation* section below.

O3-2 All tree plantings for golf course reconstruction will be from the County's list of species approved for planting on the American River Parkway, as is stated on page 2-55 in Chapter 2, *Alternatives* of the Draft SEIS/SEIR: "Following completion of the golf course construction, as part of this phase of the restoration, approximately 40 trees from the preferred planting lists established by the County would be planted throughout the course.

O3-3 See responses to Comments A6-8 and O1-3.

O3-4 Numerous islands exist within the American River Parkway that are of various sizes and support a range of vegetation types. The USACE is conducting a mitigation site alternatives analysis for salmonid habitat mitigation sites (including Arden Pond) that includes an assessment of impacts of the potential mitigation sites on habitats other than those for salmonids, including island habitat (see response to Comment A6-8). The USACE will continue to work with the USFWS and NMFS on the designs of those sites. If selected, those sites will be subject to additional NEPA/CEQA analysis. The Arden Pond Mitigation Site construction contract has been placed on hold pending the outcome of the mitigation sites alternatives analysis.

Letter I1: Betty Cooper

I1-1 The comment expresses opposition to the Proposed Action. The comment does not address the content or adequacy of analysis in the Draft SEIS/SEIR. Comment noted.

I1-2 Impacts on biological resources, including bird species, were analyzed in Sections 3.2, *Vegetation and Wildlife* and 3.6, *Special Status Species*. See responses to Comments A6-8 and O1-3 which refer to the mitigation sites alternatives analysis being prepared by the USACE.

I1-3 Impacts on biological resources, including bird species, were analyzed in Sections 3.2, *Vegetation and Wildlife* and 3.6, *Special Status Species*. See response to Comment O2-4. The Proposed Action would not create a bicycle or walking trail within the Arden Pond Mitigation Site. Existing Arden Pond recreation uses include non-motorized boating, fishing, walking, swimming, wildlife viewing, and picnicking. Current use of the Parkway allows on-leash dogs only and the Proposed Action would not encourage or otherwise result in an increase in dog walking in the Arden Pond area.

I1-4 Comment noted. The Proposed Action would remove only those trees that are in the footprint of construction activities. As described on pages 2-7 to 2-35, the Proposed Action would plant trees and other native vegetation along Sites 2-2 and 2-3, and within the Arden Pond Mitigation Site to create shaded riverine aquatic habitat for juvenile salmonids and habitat for other endangered species and wildlife in the Parkway. Impacts of tree removal were analyzed in Section 3.4, *Vegetation and Wildlife* in the Draft SEIS/SEIR and were found to be less than significant with implementation of Mitigation Measures VEG-1 and VEG-2 on pages 3-40 and 3-41. Additionally, the purpose of the Proposed Action is to reduce erosion risk and subsequent levee failure along the Lower American River. Implementing the erosion protection measures described in the Proposed Action will increase riverbank stability and reduce erosion risk during high water events when compared to existing conditions.

I1-5 See responses to Comments A6-8 and O1-3 which refer to the mitigation sites alternatives analysis being prepared by the USACE.

Appendix J

Revisions to the Draft Supplemental Environmental Impact Statement/ Environmental Impact Report

This appendix presents corrections and revisions made to the Proposed Action's Draft Supplemental Environmental Impact Statement/Environmental Impact Report (Supplemental EIS/EIR). This appendix does not identify administrative changes to the Supplemental EIS/EIR text which do not affect the analysis contained in the Supplemental EIS/EIR (for example, updates to the public review process). New text is indicated with an underline and text to be deleted is reflected by a ~~strike through~~. Text changes are presented in the page order in which they appear in the Supplemental EIS/EIR.

The changes identified below are clarifications or amplification of the information and analysis contained in the Supplemental EIS/EIR. None of the changes identified below results in a significant impact that was not already identified in the Supplemental EIS/EIR. Furthermore, none of the impacts identified in the Supplemental EIS/EIR were found to be substantially more severe as the result of the following changes. For these reasons, recirculation of the Supplemental EIS/EIR is not warranted.

Chapter 1, Introduction

The following text change on page 1-2 in Section 1.1.2, *Summary of the Proposed Action*, has been revised as follows:

> The Proposed Action in this document consists of: (1) the installation of approximately ~~7,800~~ 8,148 linear feet of erosion protection and on-site riparian habitat features along two levee segments of the LAR (Sites 2-2 and 2-3); (2) creation of three off-site riparian habitat restoration sites (Arden Pond and two areas at Rossmoor Bar) for mitigation; (3) associated staging areas, stockpile sites, and haul routes; and (4) reconstruction of the Campus Commons Golf Course. All activities for the Proposed Action comprise the Project Area.

Chapter 2, Alternatives

The following text change on page 2-7 in Chapter 2, *Alternatives* of the Draft SEIS/SEIR reflects the current status of the NMFS and USFWS evaluation:

> **Biological Opinion Requirements:** Both the National Marine Fisheries Service (NMFS) and the U.S. Fish and Wildlife Service (USFWS) issued Biological Opinions (BOs) in 2015 for the ARCF GRR EIS/EIR. Both BOs include Conservation Measures, Reasonable and Prudent Measures, and Terms and Conditions. The potential effects of the Proposed Action on the species and/or their critical habitat originally covered in the BOs ~~are being~~ have been re-evaluated based on updated designs to ensure all aspects of the Proposed Action would not jeopardize the continued existence of species or adversely modify critical habitat. The USFWS BO was issued in March 2021 and the NMFS BO was issued in May 2021. Both BOs concluded that the Proposed Action would not jeopardize the continued existence of species or adversely modify critical habitat.

Chapter 3, Affected Environment and Environmental Consequences

The following text on page 3-26 in Section 3.4, *Vegetation and Wildlife* has been revised as follows:

> ***Wetlands and Other Waters***
>
> In July 2019, Environmental Science Associates biologists conducted an aquatic resources delineation for LAR Subreach 2. Subreach 2 is comprised of a total of 37.57 acres of potential waters of the United States: 22.43 acres of perennial riverine (i.e., American River), 15.04 acres of seasonally flooded forested wetlands that are comprised of a riparian woodland overstory and a riparian scrub understory, and 0.10 acres of drainage ditch (Appendix C). The term "forested wetlands" is used interchangeably in this Draft Supplemental EIS/EIR with the term "seasonally-flooded riparian habitat."

The following text has been changed on page 3-32 of the Draft SEIS/SEIS has been revised as follows:

> The analysis in the ARCF GRR FEIS/FEIR determined that constructing new bank protection features would involve removing grasses, shrubby vegetation, riparian woodland, and instream woody material, resulting in the loss of ~~4.24 acres~~ 80,825 linear feet of SRA habitat.

The following text has been changed on page 3-32 of the Draft SEIS/SEIS has been revised as follows:

> Under the Proposed Action, impacts from construction activities to install exposed and buried rock structures, and a planting bench at Site 2-2 would include the loss of 1.39 acres of riparian woodland and 0.11 acre of riparian scrub in the footprint of the Project Area (**Table 3-3a**). Riparian habitat would also be damaged and removed within construction access areas and haul routes, resulting in removal of ~~0.48~~ 0.44 acre of riparian woodland and 0.04 acre of riparian scrub habitat.
>
> At Site 2-3, the Proposed Action includes a cut bank design with large planting benches and addition of IWM, transverse rock structures, launchable rock trench located along 170 feet of bankline below the H Street Bridge, and a new riprap channel which would replace a portion of an existing concrete storm drain channel. These activities would result in the loss of ~~9.63~~ 9.64 acres of riparian woodland and ~~4.89~~ 4.88 acre of riparian scrub in the footprint of the Project Area (Table 3-3). Riparian habitat would also be impacted within construction access areas and haul routes, resulting in removal of 1.74 acre of riparian woodland and 0.22 acre of riparian scrub habitat. In addition, reconstruction of the Campus Commons Golf Course would remove 22 trees, the majority of which are ornamental trees planted for landscaping at the golf course. Two cottonwood trees and five box elder trees are remnants of the riparian system that existed prior to development but are no longer associated with the remaining riparian habitat.

The following text has been changed on pages 3-34 and 3-35 in Section 3.4, *Vegetation and Wildlife*:

TABLE 3-3A
EXISTING AND RESTORED HABITAT AREAS IN SITES 2-2 AND 2-3

Site	Habitat Area	Habitat Type	Erosion Protection Area Above OHWM Habitat Impacted (acres)	Erosion Protection Area Above OHWM Habitat Created[1] (acres)	Erosion Protection Area Below OHWM Habitat Impacted (acres)[2]	Erosion Protection Area Below OHWM Habitat Created[1] (acres)	Access Areas Above OHWM Habitat Impacted (acres)	Access Areas Above OHWM Habitat Created (acres)	Access Areas Below OHWM Habitat Impacted (acres)[3]
2-2	Riparian Woodland	Native woodland	0.66	0.05	0.62	0.62	~~0.48~~0.44	0.00	0.00
		Non-native woodland	0.03	0.00	0.08	0.00	0.00	0.00	0.00
		Subtotal	0.69	0.05	0.70	0.62	~~0.48~~0.44	0.00	0.00
	Riparian scrub	Native scrub	0.05	0.00	0.05	0.26	0.04	0.00	0.00
		Non-native scrub	0.01	0.00	0.00	0.00	0.00	0.00	0.00
		Subtotal	0.06	0.00	0.05	0.26	0.04	0.00	0.00
	Herbaceous	Native grassland	0.00	0.08	0.00	0.56	0.00	0.00	0.00
		Non-native grassland	0.19	0.00	0.03	0.00	~~1.90~~1.76	0.00	0.00
		Subtotal	0.19	0.08	0.03	0.56	~~1.90~~1.76	0.00	0.00
	Other	Unvegetated	0.16	0.00	0.17	0.00	~~0.94~~0.91	0.00	0.00
		Open water	0.00	0.00	~~1.61~~1.35	0.00	0.00	0.00	0.03
		Subtotal	0.16	0.00	~~1.78~~1.52	0.00	~~0.94~~0.91	0.00	0.03
		Site 2-2 Total	**1.10**	**0.13**	**~~2.56~~2.30**	**1.45**	**~~3.36~~3.15**	**0.00**	**0.03**

TABLE 3-3A (CONTINUED)
EXISTING AND RESTORED HABITAT AREAS IN SITES 2-2 AND 2-3

Site	Habitat Area	Habitat Type	Erosion Protection Area Above OHWM Habitat Impacted (acres)	Erosion Protection Area Above OHWM Habitat Created[1] (acres)	Erosion Protection Area Below OHWM Habitat Impacted (acres)[2]	Erosion Protection Area Below OHWM Habitat Created[1] (acres)	Access Areas Above OHWM Habitat Impacted (acres)	Access Areas Above OHWM Habitat Created (acres)	Access Areas Below OHWM Habitat Impacted (acres)[3]
2-3	Riparian Woodland	Native woodland	~~5.89~~5.88	2.70	~~1.80~~1.83	3.31	~~1.14~~1.15	0.00	~~0.07~~0.06
		Non-native woodland	1.54	0.00	~~0.40~~0.39	0.00	0.51	0.00	0.02
		Subtotal	~~7.43~~7.42	2.70	~~2.20~~2.22	3.31	~~1.65~~1.66	0.00	~~0.09~~0.08
	Riparian scrub	Native scrub	3.59	3.70	~~1.29~~1.28	4.46	0.16	0.65	0.06
		Non-native scrub	0.01	0.00	0.00	0.00	0.00	0.00	0.00
		Subtotal	3.60	3.70	1.28~~1.29~~	4.46	0.16	0.65	0.06
	Herbaceous	Native grassland	0.00	2.70	0.00	0.86	0.00	0.00	0.00
		Non-native grassland	4.60	0.00	0.04	0.00	~~2.15~~2.16	0.00	0.00
		Irrigated turf	5.12	0.00	0.07	0.00	3.96	0.00	0.00
		Emergent wetland	0.00	0.00	0.00	0.00	0.00	0.00	0.00
		Subtotal	9.72	2.70	0.11	0.86	~~6.11~~6.12	0.00	0.00
	Other	Unvegetated	1.46	0.00	0.08	0.00	1.49	0.00	0.00
		Open water	0.00	0.00	~~0.62~~0.65	0.00	0.00	0.00	0.01
		Subtotal	1.46	0.00	0.70	0.00	1.49	0.00	0.01
		Site 2-3 Total	**~~22.21~~22.20**	**9.10**	**~~4.30~~4.34**	**8.63**	**~~9.41~~9.43**	**0.65**	**~~0.16~~0.15**

The following text has been changed on page 3-37 of the Draft SEIS/SEIS has been revised as follows:

Anticipated Effects on Wildlife

As described in Section 3.6, *Special Status Species*, riparian vegetation along the lower American River provides habitat for the valley elderberry longhorn beetle (VELB). The riparian corridor is also considered to be suitable stop-over habitat for the western yellow-billed cuckoo. To mitigate the impacts on habitat for these species, USACE would create replacement riparian habitat at ratios of 3:1 (acres replaced to acres affected) and 2:1, respectively. A total of ~~15.11~~ 16.02 acres of riparian habitat would be affected at Sites 2-2 and 2-3 erosion protection areas and up to an additional ~~2.47~~ 2.44 acres in the construction access areas and haul routes. Some of the riparian habitat in access areas may be avoided, if feasible. To mitigate these impacts to Sites 2-2 and 2-3, USACE would create a total of ~~51.63~~ 36.92 acres of riparian habitat, which would include ~~19.31~~ 15.76 acres of on-site riparian habitat in the Project Area. In addition, ~~32.32~~ 21.16 acres of off-site riparian habitat would be created at off-site locations including, but not limited to Rio Americano East and West, Rossmoor East and West, and at Arden Pond (see Section 3.6, *Special Status Species*). An additional 14.59 acres of riparian and VELB habitat will be created to compensate for impacts to VELB habitat at Arden Pond, for a total of 51.51 acres of created riparian habitat. Further, the Proposed Action would affect 4.86 acres of non-native grassland in the Project Area. Non-native grassland would be replaced with 4.20 acres of native grassland, which is a ratio of 0.86:1, but represents a much higher habitat value than non-native grassland. A total of 4.05 acres of non-native grassland would be disturbed in the access and staging areas. This area would be restored after construction by seeding native grassland plant species in this area.

The following text has been changed on page 3-38 of the Draft SEIS/SEIS has been revised as follows:

Riparian woodland present within Subreach 2 is considered a sensitive natural community. A total of ~~19.31~~ 15.76 acres would be created within Sites 2-2 and 2-3 and ~~32.32~~ 35.75 acres would be created off-site (at locations described in Section 2.3.3 *Mitigation Sites*) to address impacts on VELB and western yellow-billed cuckoo habitat at a 3:1 and 2:1 ratio, respectively. The Proposed Action would result in a net increase in riparian woodland (including forested wetland) acreage within and near the Project Area. State and Federally protected wetlands and other jurisdictional waters are also considered to be protected sensitive natural communities and have been included in the impacts and mitigation described above in this paragraph. Based on the design of the Proposed Action, this riparian habitat (including forested wetland) would be replaced with ~~10.08~~ 9.31 acre of riparian habitat located below the OHWM (Table 3-3). Additional off-site riparian habitat would be created at Arden Pond and if needed additional mitigation sites in the American River Parkway that would be selected and

designed in coordination with NMFS and USFWS as part of the consultation under the Endangered Species Act and that would be located below the OHWM (See SRA-1 for additional discussion). No additional mitigation for impacts on jurisdictional waters is proposed. Given the above considerations, the impact of the project on sensitive natural communities, including riparian habitat and wetlands and other waters under State and Federal jurisdiction, would be less than significant with mitigation.

The following text has been changed on page 3-42 of the Draft SEIS/SEIS has been revised as follows:

In summary, to address the impacts on the ~~17.97~~ 18.46 acres of riparian habitat (including forested wetland below OHWM) that would be affected by the Proposed Action at Sites 2-2 and 2-3, replacement riparian habitat would be created, including ~~19.31~~ 15.76 acres on site and ~~32.32~~ 35.75 acres off site. For temporary impacts to 39 acres of riparian habitat (including forested wetland below the OHWM) at the Arden Pond Mitigation Site, approximately 22 acres of riparian habitat (16 acres above the OHWM and 6 acres below the OHWM) would be restored to better than pre-project conditions. Additional riparian habitat will be planted in previously disturbed areas creating a net gain of riparian habitat. Implementing this compensatory mitigation would reduce long-term impacts on any natural community or wildlife habitat within the Project Area to a less-than-significant level by creating on-site and off-site riparian habitat. Short-term impacts on vegetation and wildlife habitat would remain significant and unavoidable, because it would take several years (e.g., 10 to 15 years) for riparian habitat to become fully mature and provide the same values as existing riparian habitat.

The following text has been changed on page 3-76 of the Draft SEIS/SEIS has been revised as follows:

Valley Elderberry Longhorn Beetle

Construction would directly affect ~~1.07~~ 1.04 acres of VELB habitat at Site 2-2 and ~~8.64~~ 8.63 acres at Site 2-3. An additional 7.50 acres would be impacted at the Arden Pond Mitigation Site during the construction. These areas include the shrub and the riparian habitat within 25 meters (82 feet), which is considered VELB habitat. The impact of this loss of Federally listed species habitat would be significant. The impact would be reduced to a less-than-significant level with implementation of Mitigation Measure VELB-1, which would include creating ~~51.63~~ 51.51 acres of on-site and off-site VELB habitat. The affected shrubs would be transplanted to one of the approved elderberry shrub mitigation sites: Rio Americano West, Rio Americano East or the Rossmoor East Mitigation Sites or other elderberry shrub mitigation sites in the LAR as described in Chapter 2, *Alternatives*.

The following text has been changed on page 3-77 of the Draft SEIS/SEIS has been revised as follows:

Western Yellow-Billed Cuckoo

As described in the Proposed Action effects discussion in Section 3.8.4 (page 167) of the ARCF GRR FEIS/FEIR, the Project Area is unlikely to support nesting western yellow-billed cuckoos because the riparian corridor is narrow, patchy, and frequented by park visitors. Construction of Sites 2-2 and 2-3 would result in the loss of ~~18.62~~ 18.46 acres of riparian habitat (Table 3-3). The construction of Arden Pond Mitigation Site would result in the temporary loss of approximately 30 acres of riparian habitat. This loss of habitat would be a significant impact. With implementation of Mitigation Measures VELB-1, VEG-1, VEG-2, and BIRD-1, the impact would be reduced to a less-than-significant level.

Swainson's Hawk

As described in Section 3.8.4 (page 168) of the ARCF GRR FEIS/FEIR, the Project Area possesses suitable roosting and nesting habitat for Swainson's hawk. Project construction could affect the riparian habitat used by this species for roosting and nesting. Although the removal of riparian trees would be mitigated through compensatory plantings, there would be a temporal loss of habitat until the newly planted trees could become established and mature. Long-term effects on Swainson's hawk nesting habitat could result from the loss of riparian habitat in the Project Area as follows: 1.50 acres at Site 2-2 and ~~14.75~~ 14.52 acres at Site 2-3 for erosion protection efforts, and ~~0.52~~ 0.48 acres at Site 2-2 and 1.96 acres at Site 2-3 of riparian habitat within the access areas, haul routes, and staging areas. An additional 8 acres would be temporarily impacted within restoration areas and 22 acres of habitat within access areas and temporary work zones during restoration efforts at the Arden Pond Mitigation Site. This would be a significant impact on Swainson's hawk nesting habitat.

The following text has been changed on page 3-89 of the Draft SEIS/SEIS has been revised as follows:

Transplanting

Affected elderberry shrubs with one or more stems measuring 1.0 inch or greater in diameter at ground level that could feasibly be transplanted in accordance with the 2017 Framework must be transplanted to a mitigation site as approved by USFWS. Elderberry compensation would be planted in the Parkway, but outside of the Project Area (off-site) because of construction timing. USACE would find areas in the Lower American River Parkway to either expand existing compensation areas or provide connectivity between areas of conserved VELB habitat. Sites within the Lower American River Parkway would be coordinated with the Sacramento County Department of Regional Parks and USFWS during the design phase of the project. Sites would be designed and developed in accordance with the criteria listed below before any effects on VELB habitat.

For impacts on VELB habitat at Site 2-2 (~~1.07~~ 1.04 acres), Site 2-3 (~~8.64~~ 8.63 acres), and the Arden Pond Mitigation Site (7.50 acres), USACE would mitigate at a 3:1 ratio and create a total of ~~51.63~~ 51.51 acres of VELB and riparian habitat off-site. The elderberry shrubs that would be affected would be transplanted to either the Rio Americano West Mitigation Site, the Rio Americano East Mitigation Site, or Rossmoor East Mitigation Site. These sites would be used for the transplantation and compensation for impacts on elderberry shrubs as described in the *Compensatory Mitigation* section below.

The following text changes have been made to Mitigation Measure TR-1 on pages 3-119 and 3 120 in Section 3.8, *Transportation and Circulation*:

Mitigation Measure TR-1: Prepare and Implement a Traffic Control and Road Maintenance Plan. Before the start of project-related construction activities, USACE and the CVFPB would require the contractor to prepare a Traffic Control and Road Maintenance Plan. This plan would describe the methods of traffic control to be used during construction. All on-street construction traffic would be required to comply with the local jurisdiction's standard construction specifications. The items listed below would be included in the plan and as terms of the construction contracts:

- The contractor would be required to prepare a Traffic Control and Road Maintenance Plan. A traffic control plan describes the methods of traffic control to be used during construction. All on-street construction traffic would be required to comply with the ~~local jurisdiction~~ City of Sacramento's standard construction specifications as detailed in City Code 12.20.030 to the satisfaction of the City Traffic Engineer. The plan would reduce the effects of construction on the roadway system in the Project Area throughout the construction period.

- Construction contractors would follow the standard construction specifications of affected jurisdictions and obtain the appropriate encroachment permits, if required. The conditions of the encroachment permit would be incorporated into the construction contract and would be enforced by the agency that issues the encroachment permit.

- Proposed lane closures would be coordinated with the appropriate jurisdiction and would be minimized to the extent possible during the morning and evening peak traffic periods.

- Standard construction specifications also typically limit lane closures during commuting hours. Lane closures would be kept as short as possible. If a road must be closed, detour routes and/or temporary roads would be made to accommodate traffic flows. Detour signs would be provided to direct traffic through detours. Advance notice signs of upcoming construction activities would be posted at least 1 week in advance so that motorists are able to avoid

traveling through the study area during these times. Within the Parkway, detours would be used to allow for continued use by bicycle commuters.

- Safe pedestrian and bicyclist access would be maintained around the construction areas at all times. Construction areas would be secured as required by the applicable jurisdiction to prevent pedestrians and bicyclists from entering the work site, and all stationary equipment would be located as far away as possible from areas where bicyclists and pedestrians are present.
- The construction contractor would provide adequate parking for construction trucks, equipment, and construction workers within the designated staging areas throughout the construction period. If inadequate space for parking is available at a given work site, the construction contractor would provide an off-site staging area and, as needed, coordinate the daily transport of construction vehicles, equipment, and personnel to and from the work site.
- The construction contractor would assess damage to roadways used during construction and would repair all potholes, fractures, or other damages.
- The construction contractor would notify and consult with emergency service providers at least 14 days prior to commencement of construction that would partially or fully obstruct roadways to ensure that alternative ~~maintain~~ emergency access routes are established ~~and~~ to facilitate the passage of emergency vehicles on city streets.
- Emergency vehicle access would be made available at all times. The contractor would be required to coordinate with local emergency responders to inform them of the construction activities.

The following text changes were made on page 3-136 of the Draft SEIS/SEIR:

Mitigation Measure AQ-3: Develop and Implement a Plan for Enhanced On-Site Exhaust Controls. Actual emissions of nonattainment and maintenance pollutants would be tracked monthly using tools acceptable to SMAQMD (e.g., construction mitigation calculator, SMAQMD's Equipment List). USACE shall submit to SMAQMD a comprehensive inventory of all off-road construction equipment (50 horsepower or more) to be used 8 hours or more during project construction. The tracking data would be used to verify that all pollutants remain below the CEQA daily thresholds, General Conformity de minimis thresholds, or are fully mitigated and offset if emissions exceed either.

The initial report would include all the following details:

- Information about the project information and the construction company.
- The equipment type, horsepower rating, engine model year, projected hours of use, and CARB equipment identification number for each piece of equipment in the plan.

- All owned, leased, and subcontracted equipment to be used. Updated reports would be submitted monthly to demonstrate continued project compliance. SMAQMD may conduct periodic site inspections to determine compliance. Nothing in this mitigation would supersede other air district, state, or federal rules or regulations.

~~Mitigation Measure AQ-3 will sunset on January 1, 2028, when full implementation of the CARB In-Use Off-Road Regulation is expected.~~

The following text changes were made to page 3-137 of the Draft SEIS/SEIR:

Summary

Implementation of the mitigation measures contained in the ARCF GRR FEIS/EIR would reduce construction-generated NOX emissions to a less-than-significant level that would not result in adverse health effects (as was shown in the HRA). In addition, with incorporation of dust control measures, PM (fugitive dust) emissions would be further reduced (i.e., by up to 75 percent) and would not exceed applicable SMAQMD thresholds or result in adverse health effects. The application of BMPs combined with engagement in SMAQMD's NOX mitigation fee program <u>or offsets obtained through purchase or loan</u> would be sufficient to reduce emissions to zero, in accordance with the Clean Air Act for projects that exceed de minimis levels, and consequently below SMAQMD's recommended daily mass emissions threshold of 85 lb/day. Emissions of ROG, PM10, and PM2.5 would additionally be reduced through the application of the mitigation measures. As discussed in the General Conformity Determination, included in Appendix F, the project would be in conformity with the Clean Air Act and would not cause or contribute to a new violation, nor increase the frequency or severity of existing violations of the NAAQS. Based on the conformity analysis, no exceedance of the de minimis thresholds in 2022 would occur. Construction-related air quality impacts would be less than significant with mitigation.

The following text changes were made to pages 3-149 and 3-150 of the Draft SEIS/SEIR:

Purchase carbon offsets for program-wide GHG emissions (direct plus indirect emissions from on-road haul trucks plus commute vehicles) that meet the criteria of being real, quantifiable, permanent, verifiable, enforceable, and additional, consistent with the standards set forth in Health and Safety Code section 38562, subdivisions (d)(1) and (d)(2). Such credits shall be based on protocols approved by the California Air Resources Board (CARB), consistent with Section 95972 of Title 17 of the California Code of Regulations, and shall not allow the use of offset projects originating outside of California, except to the extent that the quality of the offsets, and their sufficiency under the standards set forth herein, can be verified by USACE or the Sacramento Metropolitan Air Quality Management District (SMAQMD). Such credits must be purchased through one of the following: (i) a CARB-approved registry, such as the Climate Action Reserve, the American Carbon Registry, and the Verified Carbon Standard; (ii)

any registry approved by CARB to act as a registry under the California Cap and Trade program; or (iii) through the California Air Pollution Control Officers Association's (CAPCOA's) GHG Rx and SMAQMD. Purchase of carbon offsets ~~that~~ shall be sufficient to reduce the Proposed Action's GHG emissions to ~~and~~ below SMAQMD's significance thresholds applicable ~~at the time~~ prior to the start of construction through a one-time purchase of credits, according to SMAQMD's timing requirements, based on the emissions estimates in this SEIS/SEIR or on an ongoing basis based on monthly emissions estimates that would be prepared in accordance with procedures established by Measure AQ-3.

Chapter 4, Cumulative and Growth-Inducing Effects

The following text has been added to Chapter 4, *Cumulative and Growth-Inducing Effects* of the Draft SEIS/SEIR to address this comment:

4.1.1.16 Caltrans SAC-51 American River Bridge Deck Replacement Project

Caltrans proposes to rehabilitate the American River Bridge along State Route (SR) 51/ Business Intestate 80 in Sacramento County. The project would remove and replace the existing concrete deck, remove and replace the steel girder post-tensioning systems, modify the existing soundwall, install sheet piling around piers for scour mitigation, construct concrete catcher blocks, widen the bridge to accommodate traffic during construction, add a Class I bike/pedestrian path, and plan for future transportation needs on SR 51. The purpose of the project is to replace the deck on the American River Bridge on SR 51 in Sacramento County, prevent scour, and provide a multimodal connection between downtown and eastern Sacramento and plan for future transportation needs. The proposed work would repair, protect, and extend the service life of the deck. Construction, road construction, and construction traffic associated with Caltrans SAC-51 project have the potential to contribute to cumulative impacts with the Proposed Action.

Chapter 5, Compliance with Federal and State Laws and Regulations

The following text on page 5-7 in Chapter 5, *Compliance with Federal and State Laws and Regulations* has been revised as follows:

5.1.11 Executive Order 11990, Protection of Wetlands

The purpose of EO 11990 is to "minimize the destruction, loss or degradation of wetlands and to preserve and enhance the natural and beneficial values of wetlands." To meet these objectives, EO 11990 requires Federal agencies, in planning their actions, to consider alternatives to wetland sites and limit potential damage if an activity affecting a wetland cannot be avoided. EO 11990 applies to:

- acquisition, management, and disposition of Federal lands and facilities construction;
- improvement projects which are undertaken, financed, or assisted by Federal agencies; and
- Federal activities and programs affecting land use, including but not limited to water and related land resources planning, regulation, and licensing activities.
- As discussed in Section 3.4, Vegetation and Wildlife, ~~no wetlands are located within the footprint of the Proposed Action,~~ forested wetlands are located within the footprint of the Proposed Action and will be impacted during construction activities. However, impacts to forested wetlands will be minimized to the greatest extent feasible. Where feasible, forested wetlands will be restored onsite and additional forested wetlands will be created within the American River and other offsite locations to ensure no net loss of wetlands as a result of implementation of the Proposed Action.

This page intentionally left blank

Appendix K
Public Involvement

This appendix provides information on public involvement for the Draft Supplemental EIS/EIR. The Draft Supplemental EIS/EIR was circulated on June 4, 2021 for a 45-day public review period ending on July 19, 2021. A notice of availability was published in the Federal Register and the Sacramento Bee on June 4, 2021. An electronic version of the document was posted to the USACE website and hard copies were made available by request to the public.

USACE posted information about the Proposed Action on its website at www.sacleveeupgrades.com, which included summarized information on the Proposed Action, an electronic copy of the Draft Supplemental EIS/EIR, a Frequently Asked Questions document prepared by the local sponsor for the project, and instructions as to how to participate in the virtual public meeting held on June 29, 2021. The website was subsequently updated to include the presentation slides used during the public meeting.

A robust public outreach was conducted about the nature and location of the proposed erosion work associated with this draft supplemental document. The neighborhoods directly adjacent to future erosion work and along the proposed haul routes were noticed about the public meeting and where to send comments. A total of 2,297 direct mail notices were sent. The notices contained summary information about the Proposed Action, information about the virtual public meeting, and included a link to the USACE website. A Notice of Availability was sent to 150 interested parties, public agencies, and elected officials regarding the publication of the Draft Supplemental EIS/EIR and the virtual public meeting.

A total of 30 people attended the virtual public meeting, comments were solicited during the meeting and responded to in Appendix H of this Final Supplemental EIS/EIR.

A total of 1 comment was received during the public meeting. In addition, a total of 65 comments were received by letter and email on the Draft Supplemental EIS/EIR. Letters and responses are included in Appendix I of this Final Supplemental EIS/EIR.

This page intentionally left blank