



U.S. ARMY



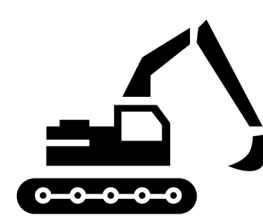
US Army Corps
of Engineers®

SACRAMENTO DISTRICT

AT A GLANCE

Mission Areas

Innovative Enduring Sustainable Engineering Solutions



CIVIL WORKS

Studies, designs and builds projects to reduce risk to human life, reduce flood damages, restore infrastructure and ecosystems, improve watersheds and maintain navigation by partnering with tribal, state, and local governments and agencies.



Recreation

Manages 102 recreation areas at 10 water resource projects in the valleys of California from Black Butte Lake in the north to Success Lake in the south.



Dam Operations & Maintenance

Owns, operates, and maintains 17 dams in California's Central Valley, and prescribes rules and regulations for flood control operations at 31 dams owned by other agencies.



Levee Safety

Oversees maintenance of approx. 1,600 miles of levees across CA, NV, UT, and CO.



Emergency Operations

Responds to disasters and emergencies, provides engineering expertise, debris management, infrastructure assessments, and more.



Regulatory

Protecting the Nation's aquatic resources and navigation capacity, while allowing reasonable development through fair and balanced permit decisions. Evaluates applications for construction activities occurring in the Nation's waters, including wetlands.



Environment


Ecosystem restoration, wetlands restoration, and conservation projects that improve wildlife habitat.



MILITARY CONSTRUCTION

New aircraft hangars, mission command centers, medical facilities for our veterans, sustainable energy, and many more engineering services that support our military and national defense.

2023 v4 06APR2023



Visit **SPK.USACE.ARMY.MIL**
for detailed project information



1325 J St
Sacramento, CA 95814



(916) 557-5100



spk-pao@usace.army.mil



spk.usace.army.mil



U.S. ARMY

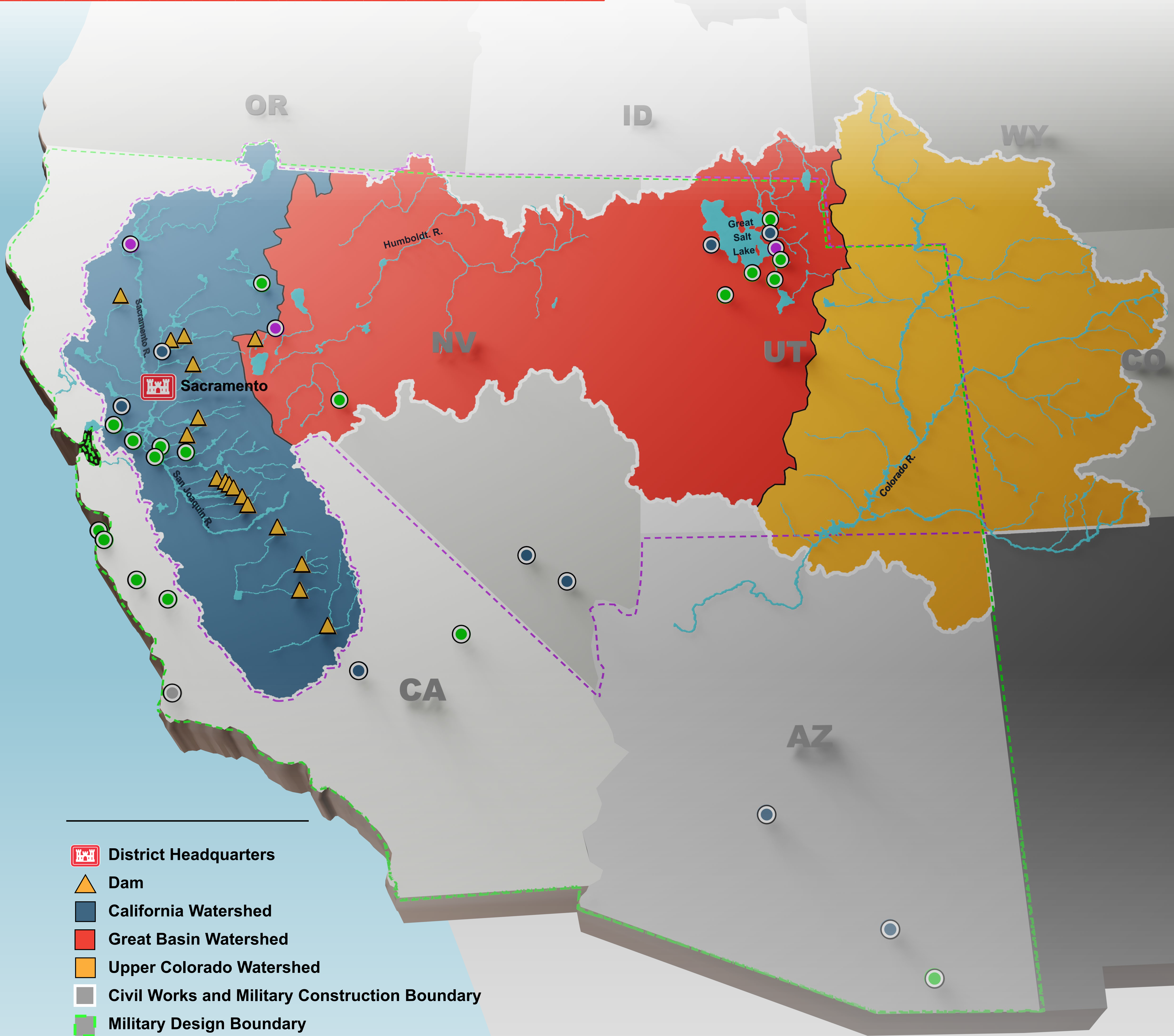


US Army Corps
of Engineers®

SACRAMENTO DISTRICT AT A GLANCE

Overview Map

Innovative Enduring Sustainable Engineering Solutions



- District Headquarters
- Dam
- California Watershed
- Great Basin Watershed
- Upper Colorado Watershed
- Civil Works and Military Construction Boundary
- Military Design Boundary
- Regulatory Boundary
- Regulatory Field Office
- Army Installation
- Air Force Installation
- Space Force Installation

- 2nd largest district geographically in the United States
- 290,000 square-mile area of responsibility
- Serving 8 western states and approx. 11 million citizens
- 1,120 civilian and military employees

2023 v4 06APR2023



Visit **SPK.USACE.ARMY.MIL**
for detailed project information



1325 J St
Sacramento, CA 95814



spk-pao@usace.army.mil



(916) 557-5100



spk.usace.army.mil