Figure 1 - Project Location

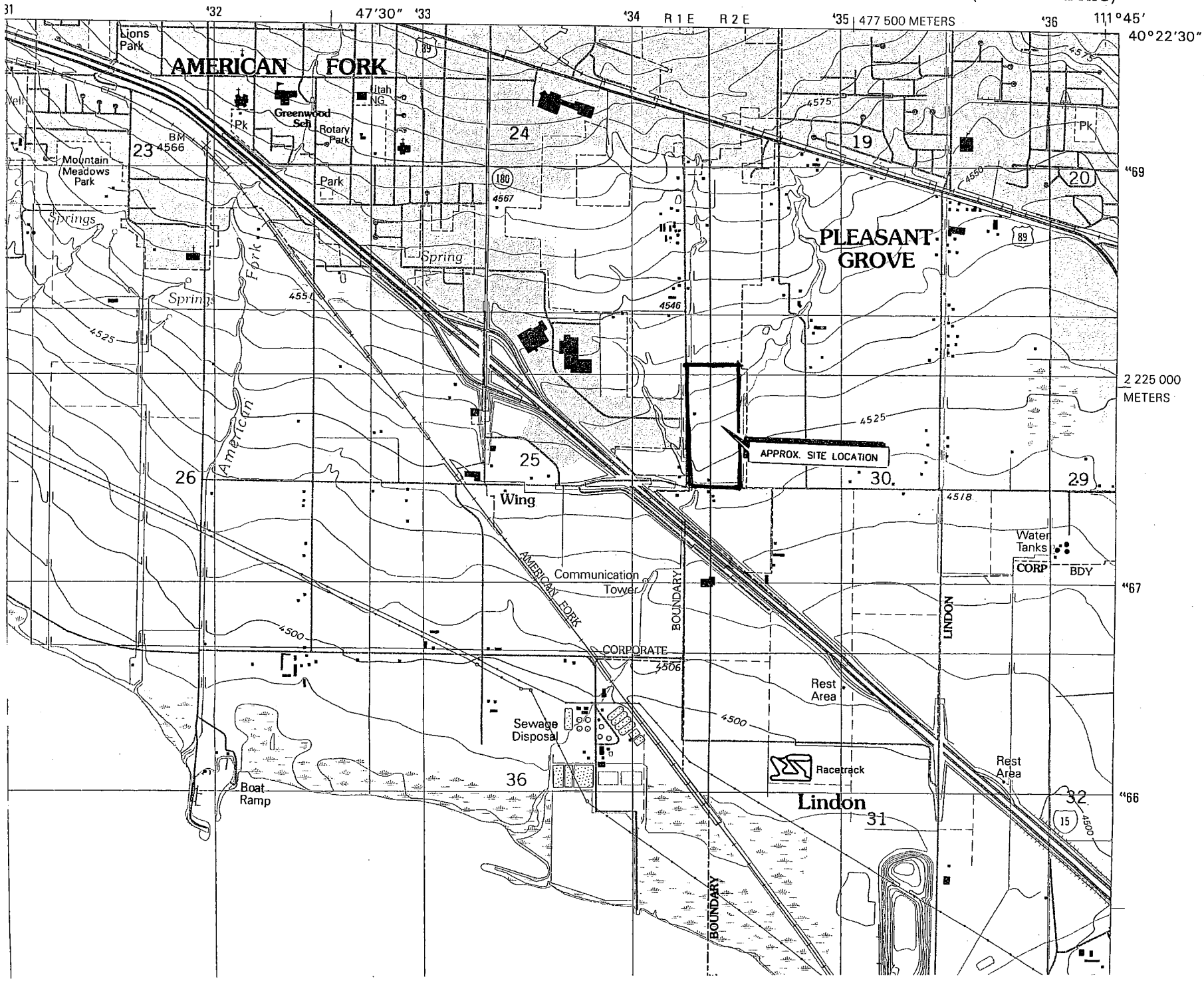

Figure 2 - Wetlands and Plan View

NO.	REVISIONS	BY	DATE
12			
11			
10			
9			
8			
7			
6			
5			
4			
3			
2			
1			

Z:\2006\6-054 MAYFIELD\CADD\PRELIMINARY\PREBASE-MAYFIELD.dwg 1/10/2007 9:11:42 PM MST

MAYFIELD

ATLAS ENGINEERING L.L.C.

PHONE: 801-602-4227
FAX: 801-765-4800
507 NORTH 1500 WEST
OREM, UT 84057

CONCEPT PLAN

PLEASANT GROVE, UTAH

SHEET NO.

1

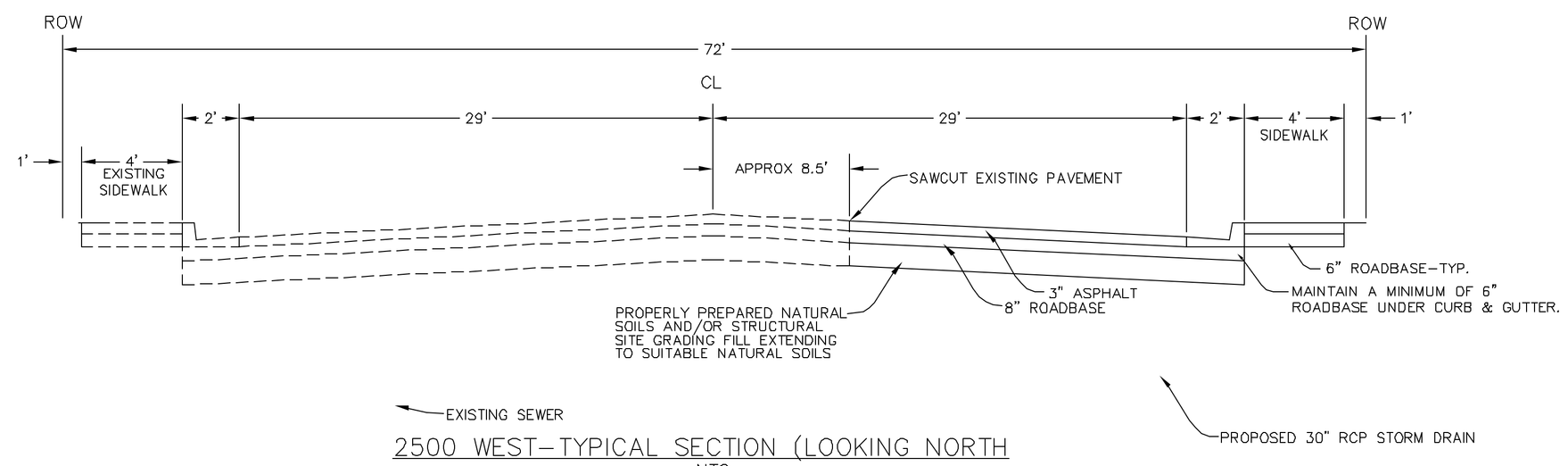

2500 WEST-TYPICAL SECTION (LOOKING NORTH

-NTS-

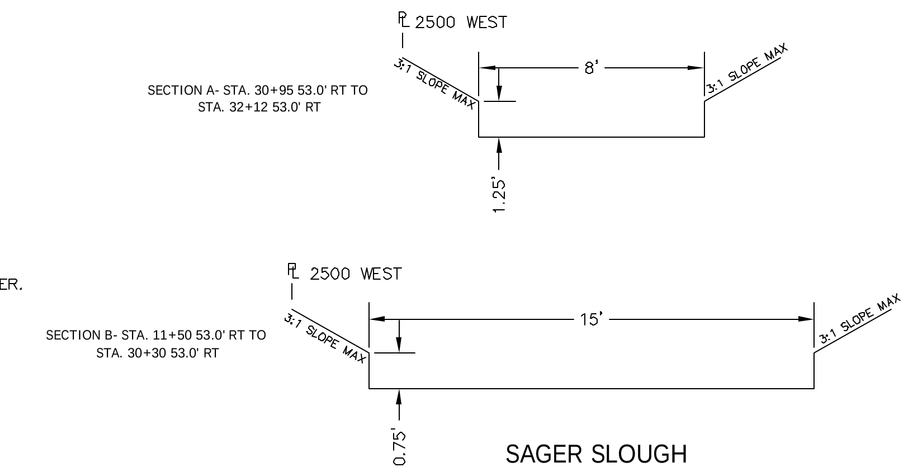

SAGER SLOUGH
TYPICAL SECTIONS

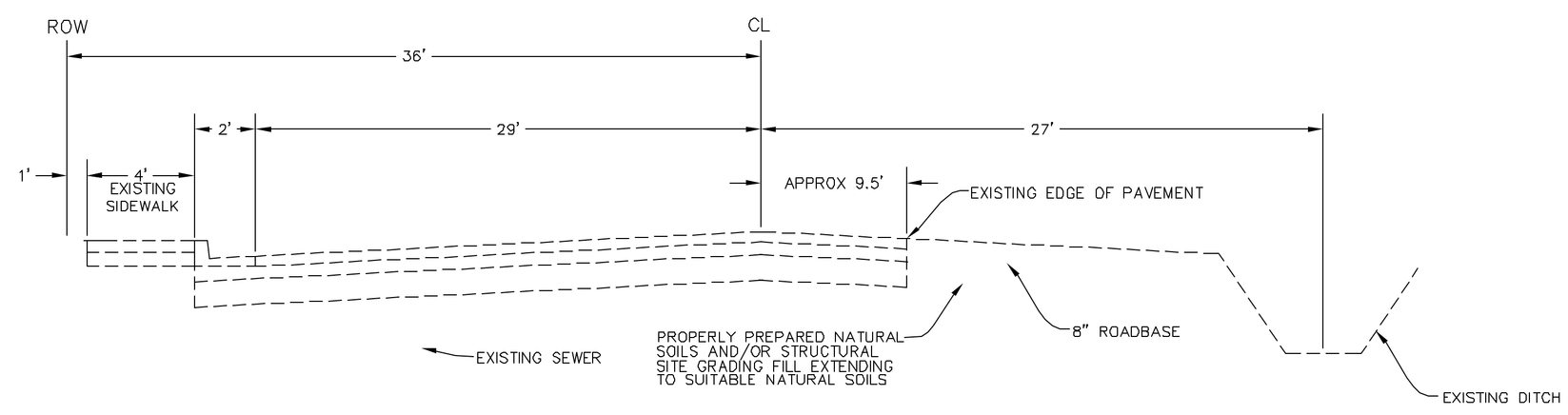

EXISTING 2500 WEST SECTION (LOOKING NORTH)

-NTS-

SHEET NO.
DT-01

DETAIL SHEET

PLEASANT GROVE, UTAH

MAYFIELD-PHASE 1

ATLAS ENGINEERING L.L.C.
PHONE: 801-602-4227
FAX: 801-765-4800
507 NORTH 1500 WEST
OREM, UT 84057

NO.	REVISIONS	BY	DATE
1			
2			
3			
4			
5			
6			
7			
8			
9			
10			
11			
12			

Z:\2006\6-054 MAYFIELD\CADD\PRELIMINARY\72' AF CROSS SECTION.dwg 7/5/2007 3:27:03 PM MDT

Figure 3 - 4650 West Profile View

Figure 4 - Mitigation Area North

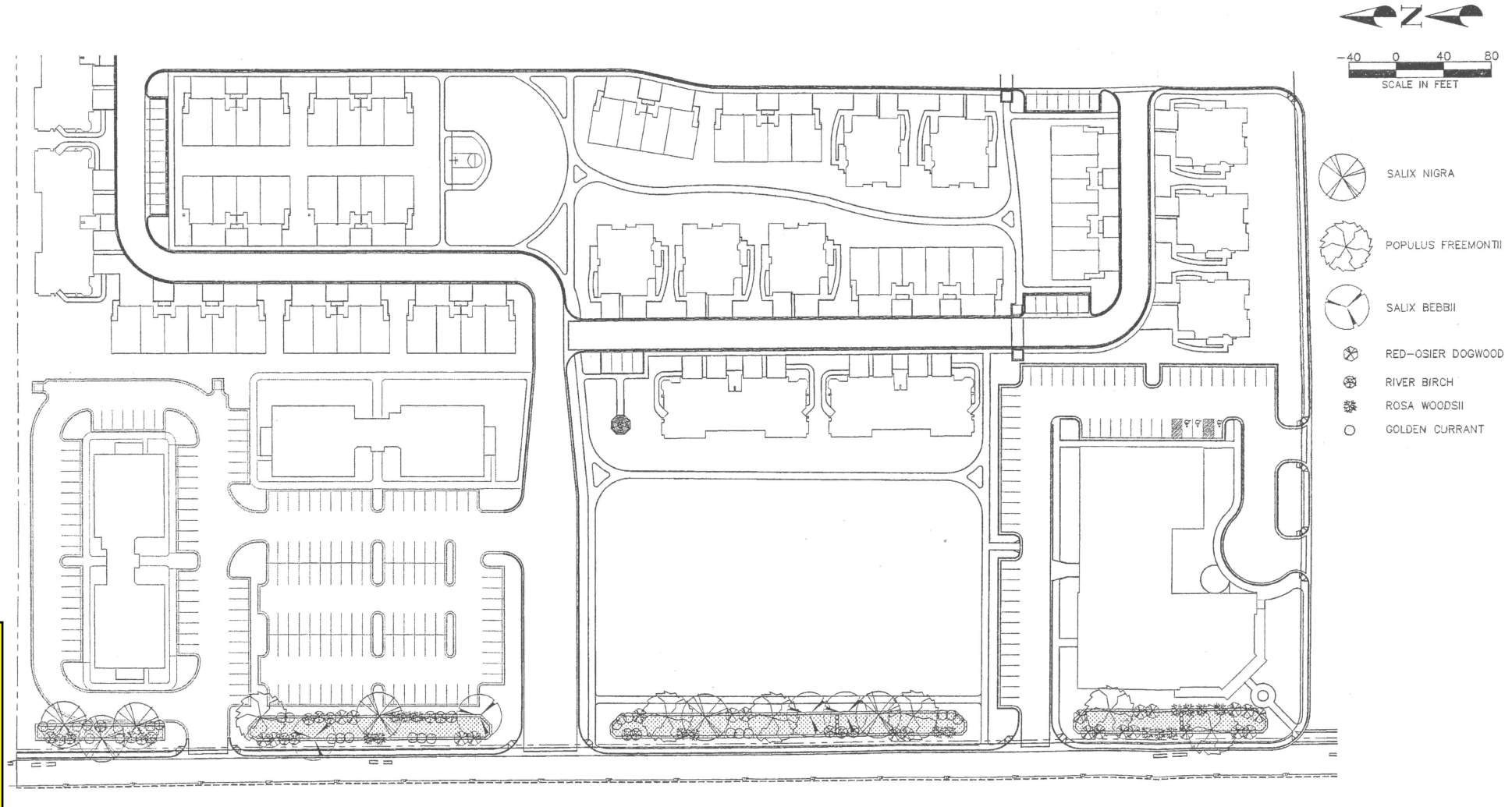

PEPG ENGINEERING, L.L.C.
421 W. 12300 S. #400 • DRAPER, UT 84020
PH: (801) 562-2521 • FAX: (801) 562-2551

JUNE 21, 2007	6019.0710	PLNT_STH
PLOT DATE	PROJECT NUMBER	DRAWING FILE
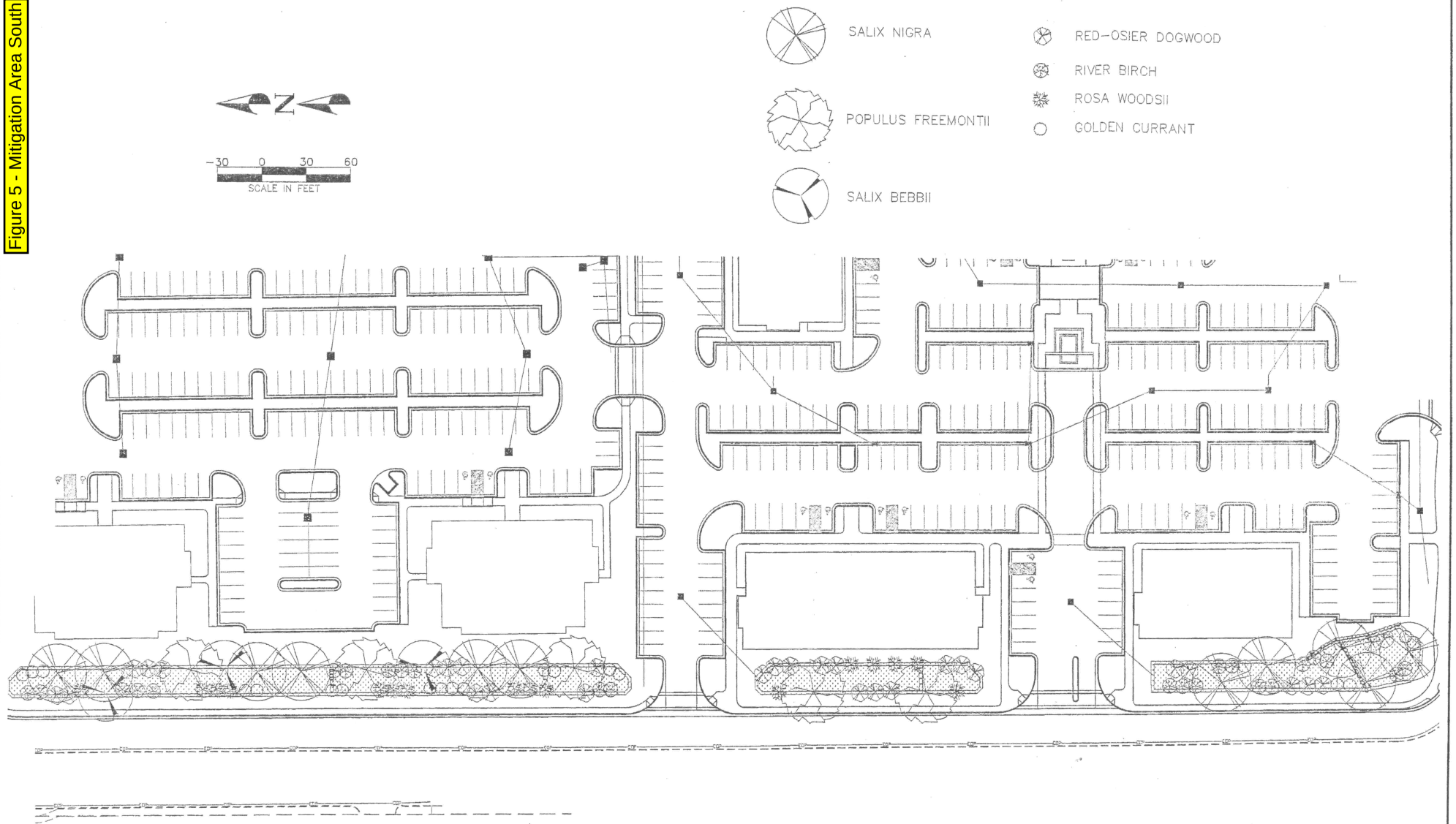
Figure 5 - Mitigation Area South