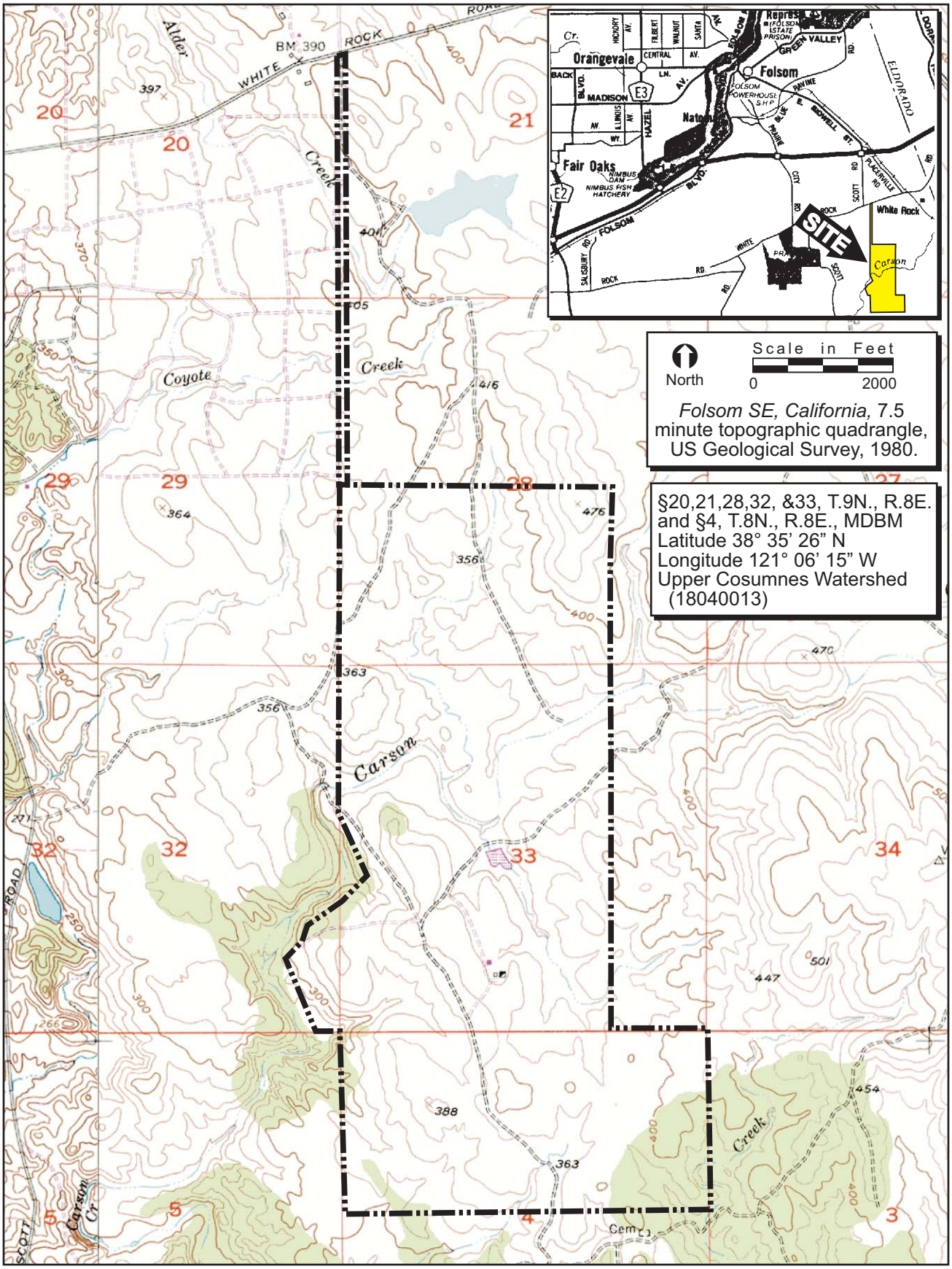

FIGURE 1. Site and Vicinity

2003-067 Walltown Quarry

ECORP Consulting, Inc.
ENVIRONMENTAL CONSULTANTS
©2008

WATERS OF THE U.S. ACREAGE[1]

CLASSIFICATION	EXISTING ACREAGE
WETLANDS:	
Vernal Pool	0.254
Seasonal Wetland	3.989
Seasonal Wetland Swale	7.971
Seep	1.085
Constructed Ditch	0.031
OTHER WATERS:	
Ephemeral Drainage	1.689
Intermittent Drainage	2.632
Creek	10.197
Stock Pond	3.970
Total:	31.818

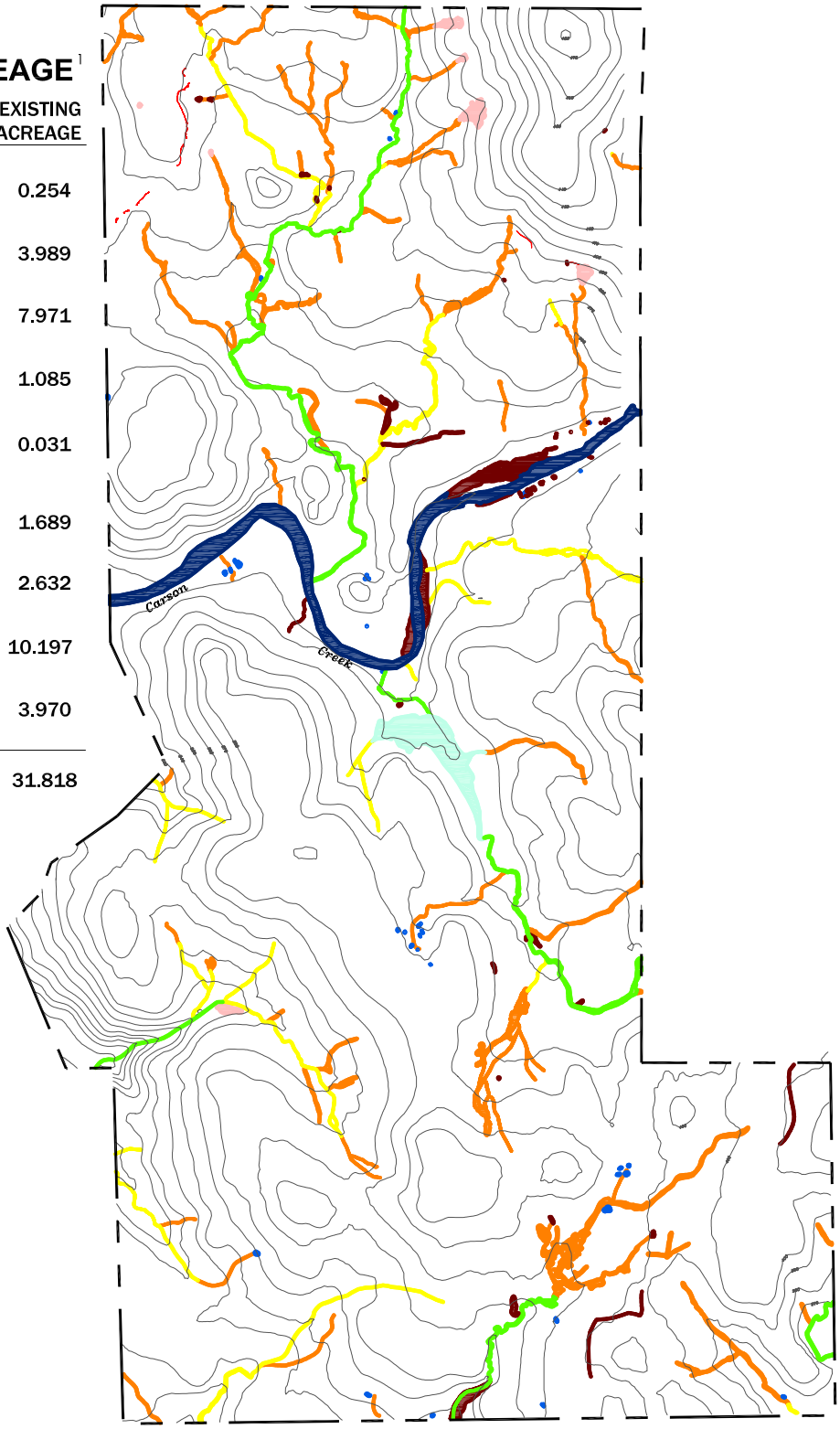

SCALE IN FEET

0 650 1300

SCALE: 1"=1300'

[1] *Subject to U.S. Army Corps of Engineer's verification. This exhibit depicts information and data produced in strict accord with the U.S. Army Corps of Engineers wetland delineation methods described in the 1987 Corps of Engineers Wetland Delineation Manual and conforms to specifications per the Corps Sacramento District. However, wetland boundaries have not been legally surveyed and may be subject to minor adjustments if exact locations are required.*

Delineators: D. Snider, D. Sykes, M. Buchalski, A. Ballard, S. Hoover

Y:\Ricky O\WQ_Figure2_WD.dwg

2/21/08

FIGURE 2. Wetland Delineation of On-Site Permit Area

2003-067 WALLTOWN QUARRY

ECORP Consulting, Inc.
ENVIRONMENTAL CONSULTANTS

WATERS OF THE U.S. ACREAGE[1]

CLASSIFICATION	EXISTING ACREAGE	IMPACT ACREAGE
WETLANDS:		
Vernal Pool	0.254	0.144
Seasonal Wetland	3.989	0.999
Seasonal Wetland Swale	7.971	6.151
Seep	1.085	0.436
Constructed Ditch	0.031	0.028
OTHER WATERS:		
Ephemeral Drainage	1.689	1.354
Intermittent Drainage	2.632	1.313
Creek	10.197	0.118
Pond	3.970	0.000
Total:	31.818	10.543

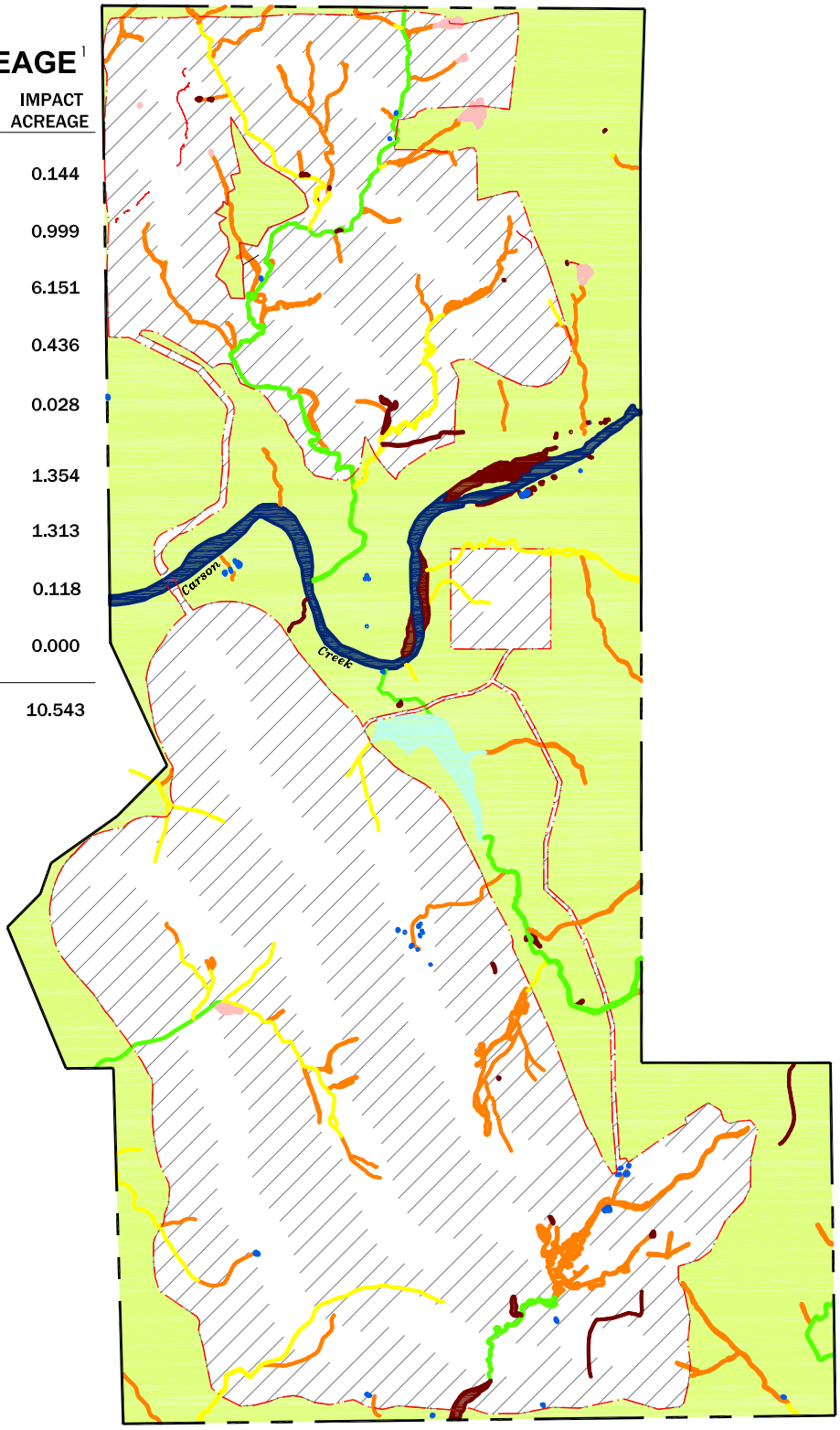

SCALE IN FEET

0 650 1300

SCALE: 1"=1300'

Y:\Ricky O\WQ_Figure3_ImpactPlan.dwg 2/21/08

FIGURE 3. Proposed Impact Plan for On-Site Permit Area

2003-067 WALLTOWN QUARRY

ECORP Consulting, Inc.
ENVIRONMENTAL CONSULTANTS