ATTACHMENT A (BLOCK 17): PROJECT MAP

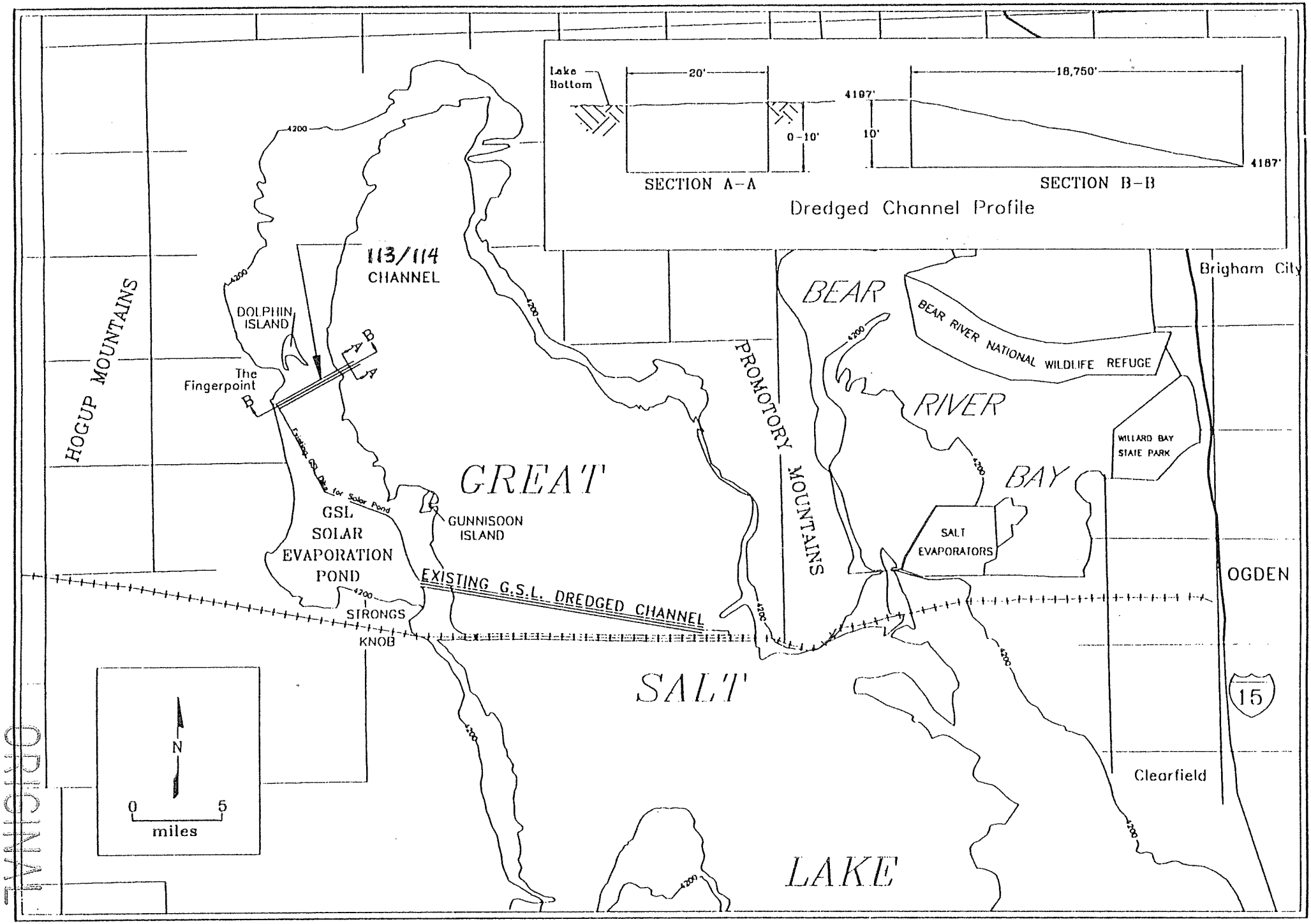

Location and Design Characteristics of GSL's 113/114 Dredged Channel

ORIGINAL

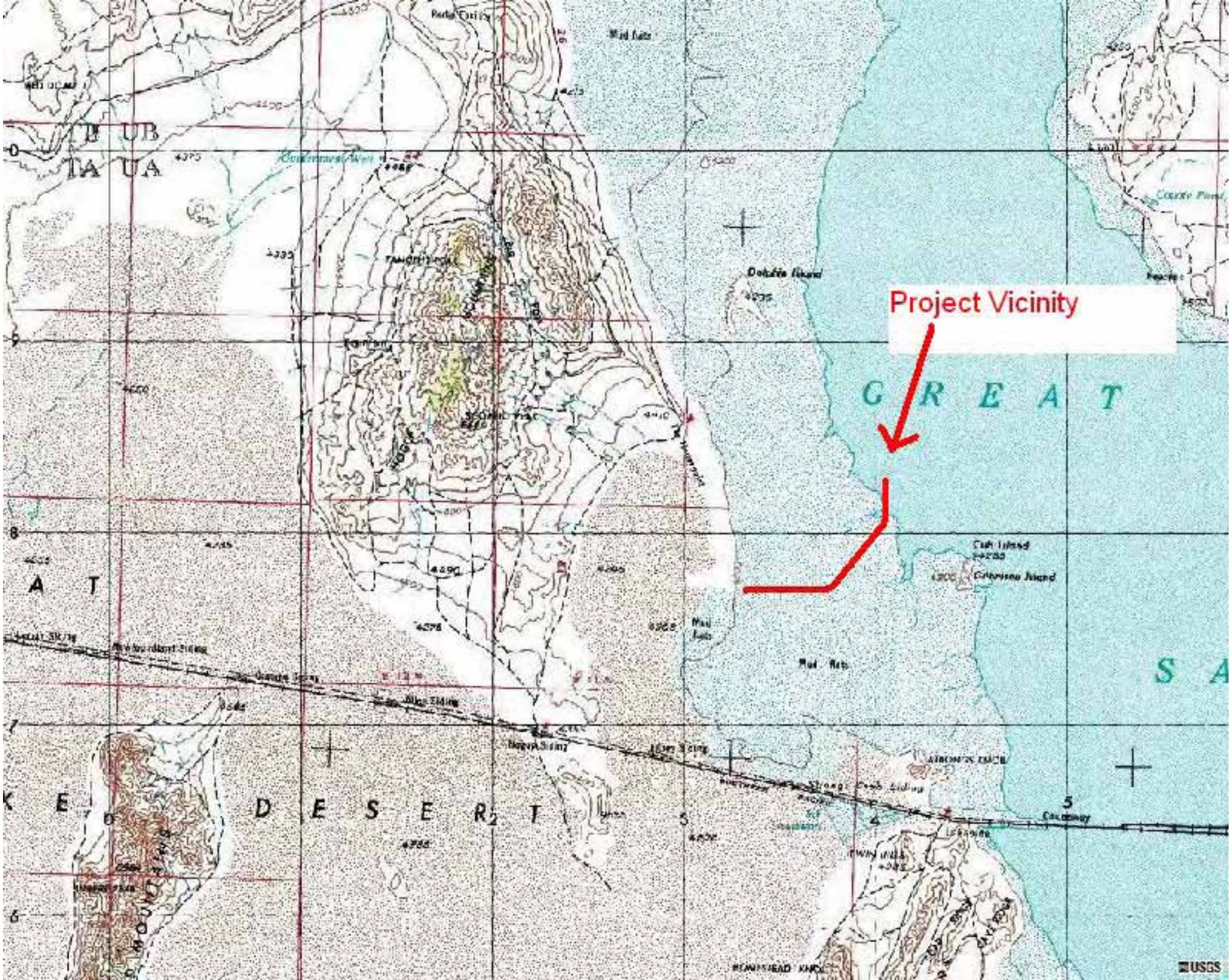
Project Vicinity
GREAT
SA
DESERT
USGS

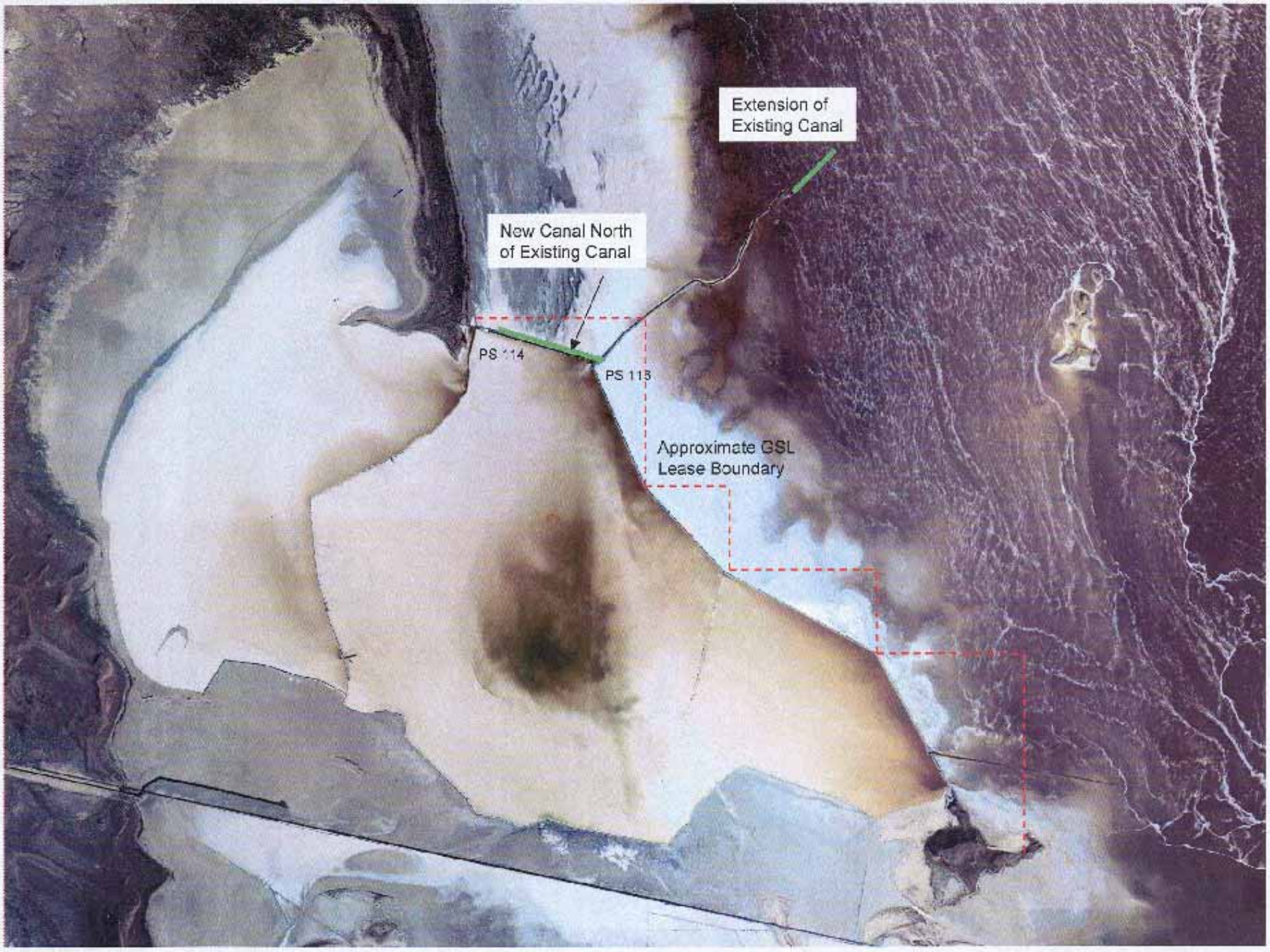
Extension of
Existing Canal
New Canal North
of Existing Canal
PS 114
PS 113
Approximate GSL
Lease Boundary

-- REVISIONS --		
LEVEL	DESCRIPTION	DATE
0	ECN #	00/00/00

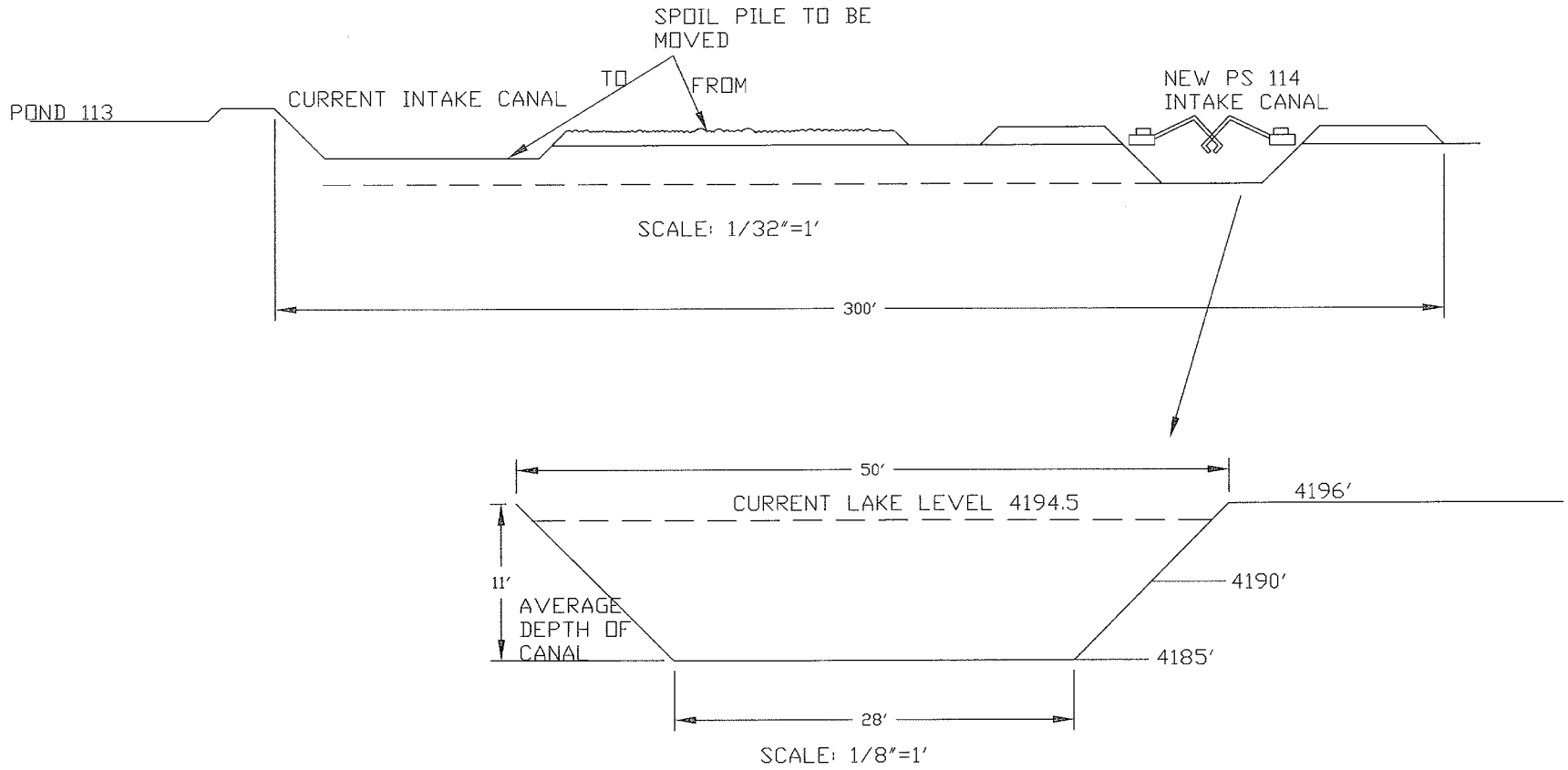

TITLE:			
PS 114			
INTAKE CANAL			
EXCAVATION			
LONG TERM PLAN			
DRAWN BY: DLJ	DATE 2/06/08	CHECKED BY:	DATE
REF		SCALE SEE NOTES	

GREAT SALT LAKE MINERALS CORP.
P.O. BOX 1190, OGDEN, UT 84402
PH (801) 731-3100 FX (801) 731-4881

DRAWING NO. | REV R0 | PG 1 OF 2

S:\COMMON\Engineering\Priorities\Tom\New PS 114 Intake Canal.dwg