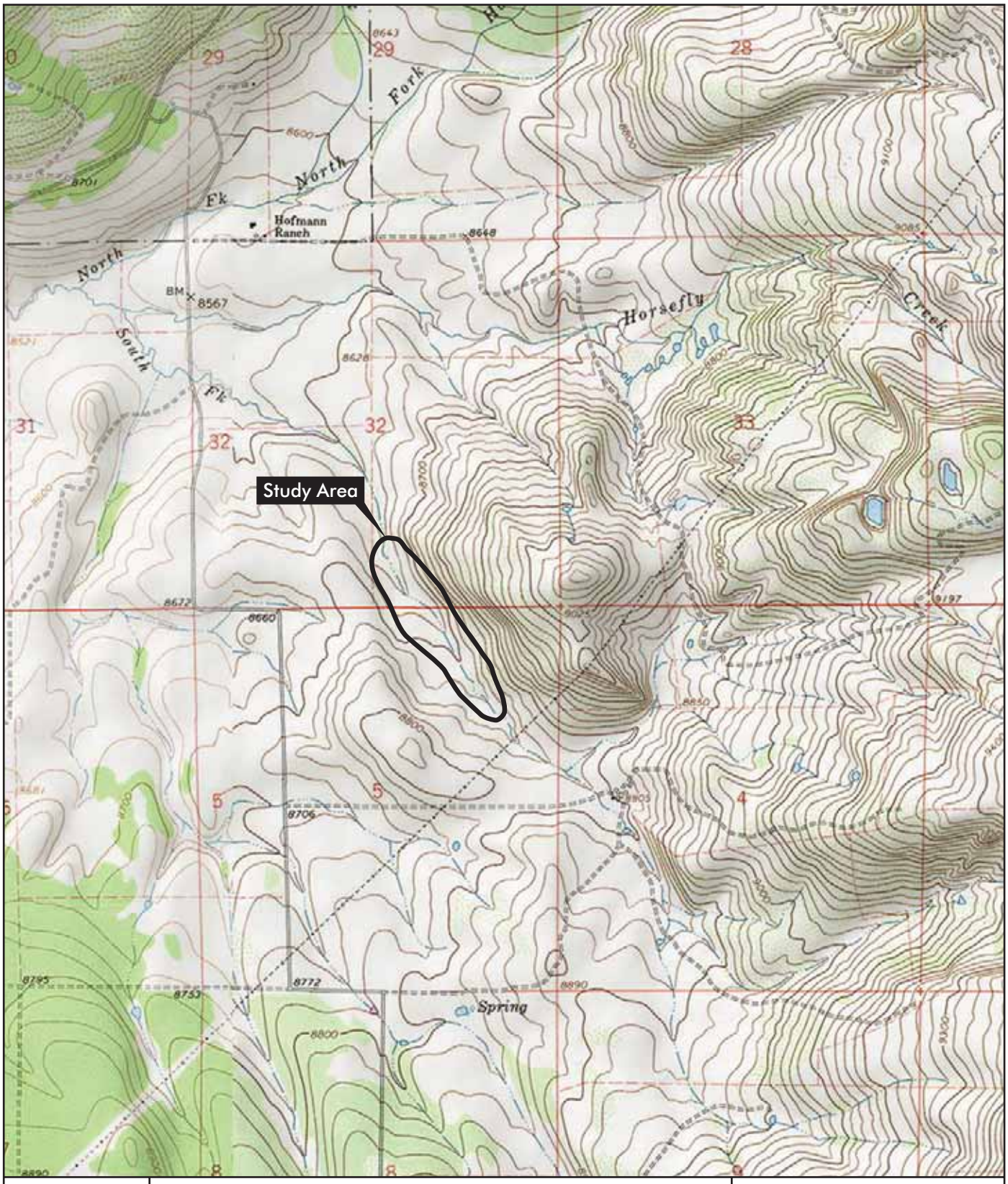

ERO

ERO Resources Corp.
1842 Clarkson Street
Denver, CO 80218
(303) 830-1188
Fax: (303) 830-1199

Eldred Reservoir

Section 32, T46N, R10W; Section 5, T45N, R10W
UTM Coordinates: Zone 13; 238091mE, 4231042mN
USGS Horsefly Peak, CO Quadrangle
Montrose County, Colorado

0 2000 4000 feet

1 Inch = 2,000 Feet

N

Figure 1
Site Location

Prepared for: RJH
File: 3074 Figure 1.pdf
September 2007

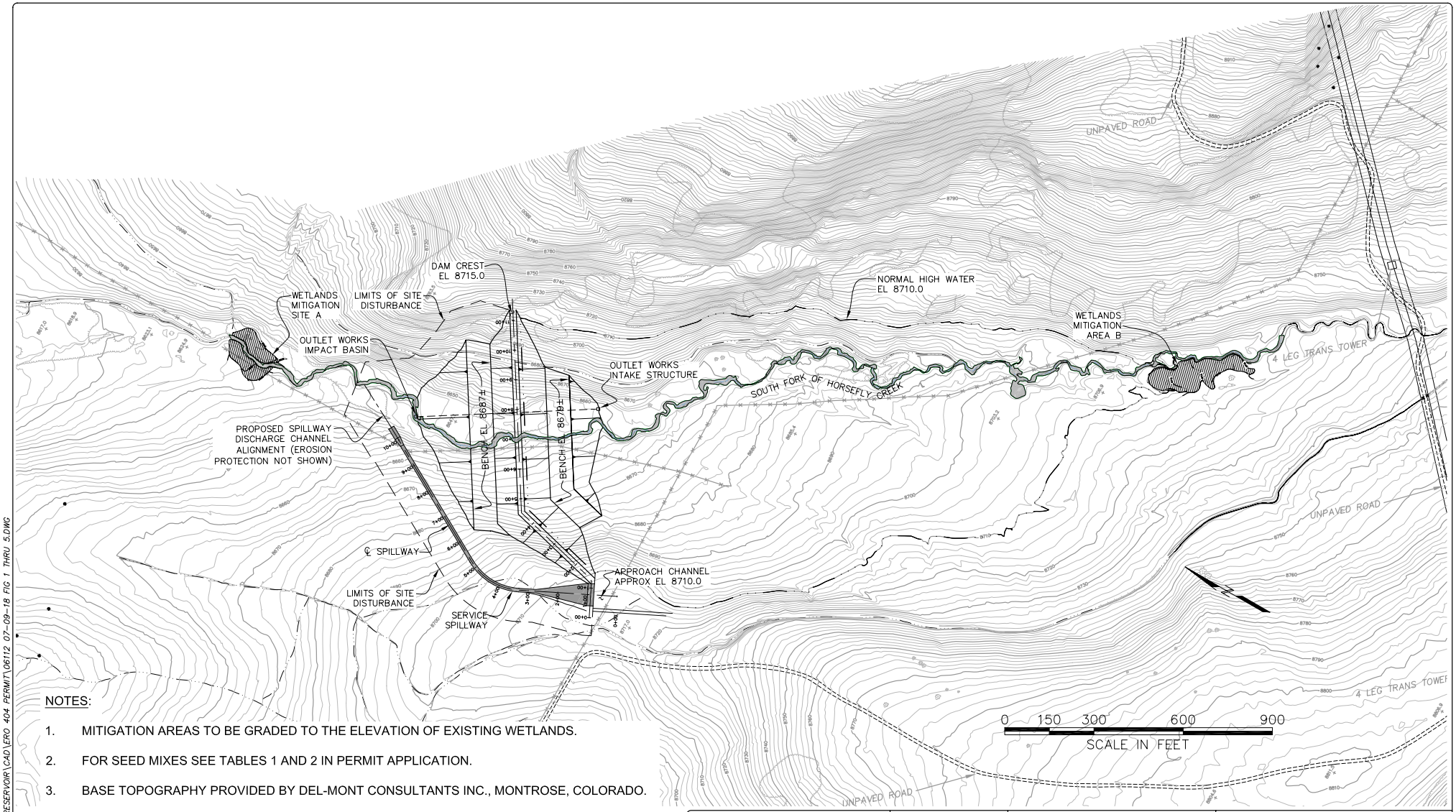

NOTES:

1. MITIGATION AREAS TO BE GRADED TO THE ELEVATION OF EXISTING WETLANDS.
2. FOR SEED MIXES SEE TABLES 1 AND 2 IN PERMIT APPLICATION.
3. BASE TOPOGRAPHY PROVIDED BY DEL-MONT CONSULTANTS INC., MONTROSE, COLORADO.

LEGEND

EXISTING WETLANDS IDENTIFIED BY ERO, 2007

WETLAND MITIGATION AREA

ELDRED COLORADO FLP	RJH CONSULTANTS, INC.	ELDRED DAM PROJECT	CONCEPTUAL WETLAND MITIGATION PLAN
		PROJECT NO. 06112	September 2007 **Figure 1**

P:\06112-ELDRED RESERVOIR\CAD\ERO 404 PERMIT\06112 07-09-18 FIG 1 THRU 5.DWG

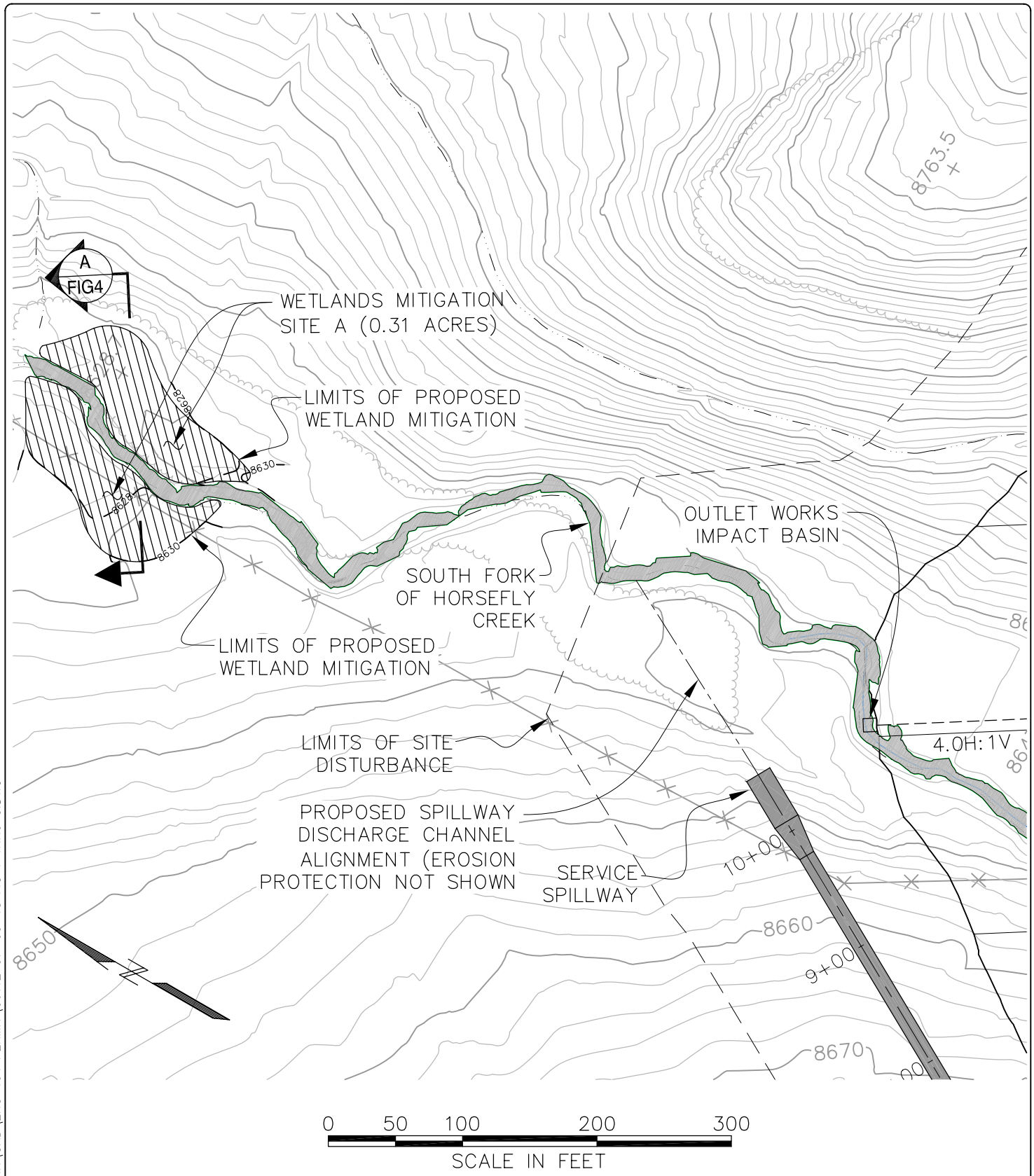

P:\06112-ELDRED RESERVOIR\CAD\ERO 404 PERMIT\06112 07-09-18 FIG 1 THRU 5.DWG

RJH CONSULTANTS, INC.	ELDRED DAM PROJECT	WETLANDS MITIGATION SITE A
	PROJECT NO. 06112	September 2007 **Figure 2**

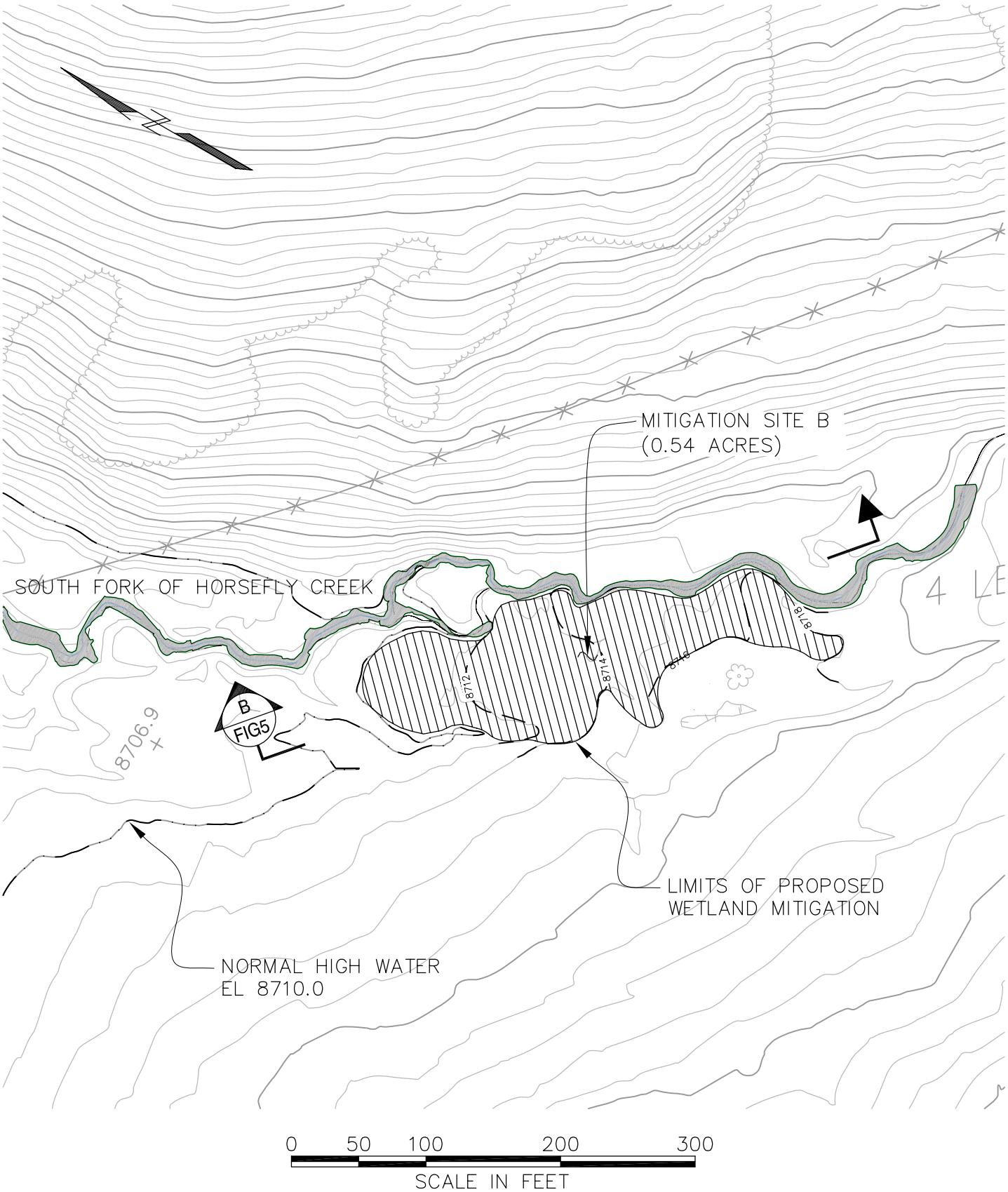

RJH CONSULTANTS, INC.	ELDRED DAM PROJECT	WETLANDS MITIGATION SITE B
	PROJECT NO. 06112	September 2007 **Figure 3**

P:\06112-ELDRED RESERVOIR\CAD\ERO 404 PERMIT\06112 07-09-18 FIG 1 THRU 5.DWG