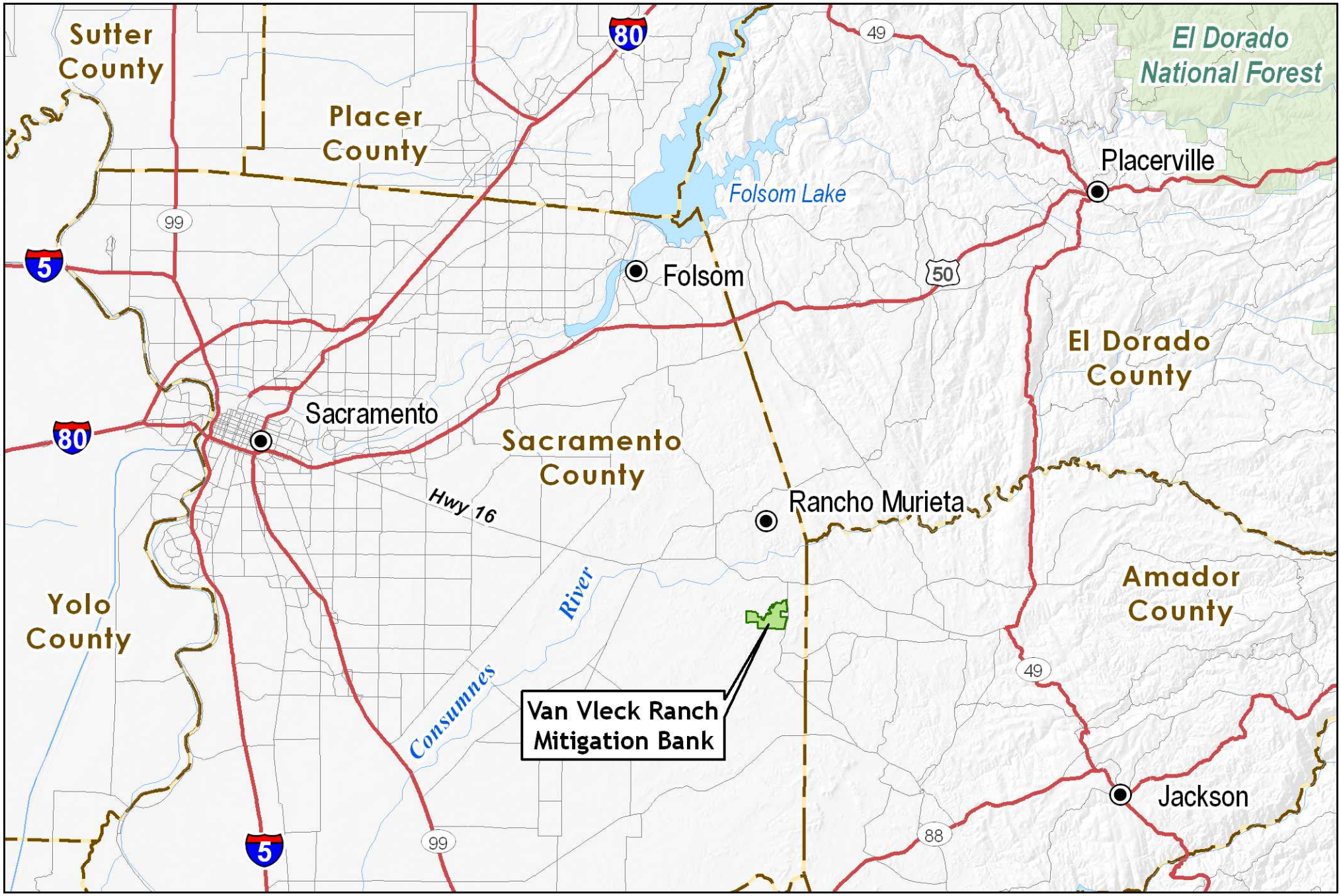

0 5 10
Miles

Figure 1
Van Vleck Ranch Mitigation Bank
General Vicinity Map

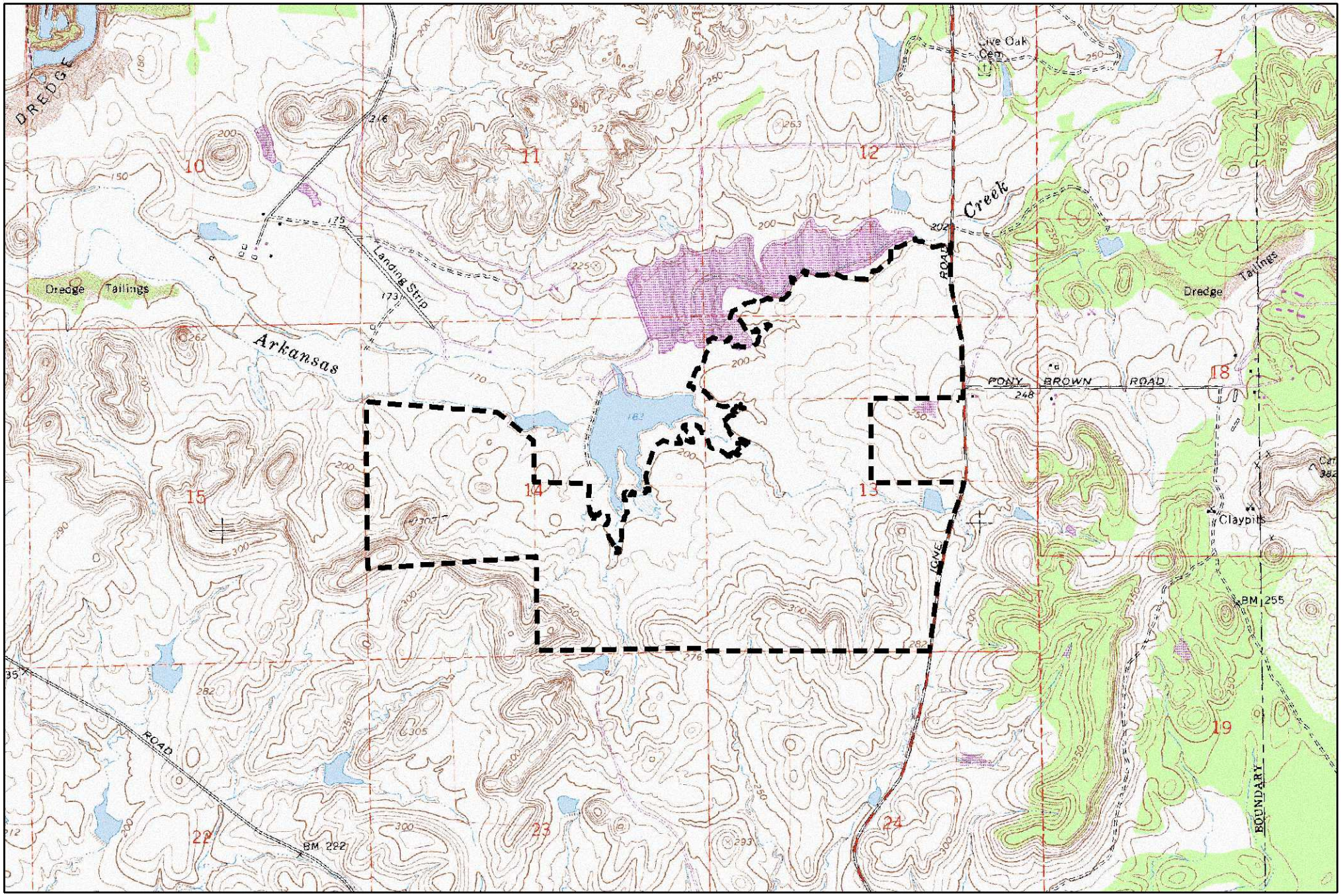

0 1,000 2,000
Feet

USGS 7.5' Quadrangle: Carbondale

Figure 2
Van Vleck Ranch Mitigation Bank
Property Map

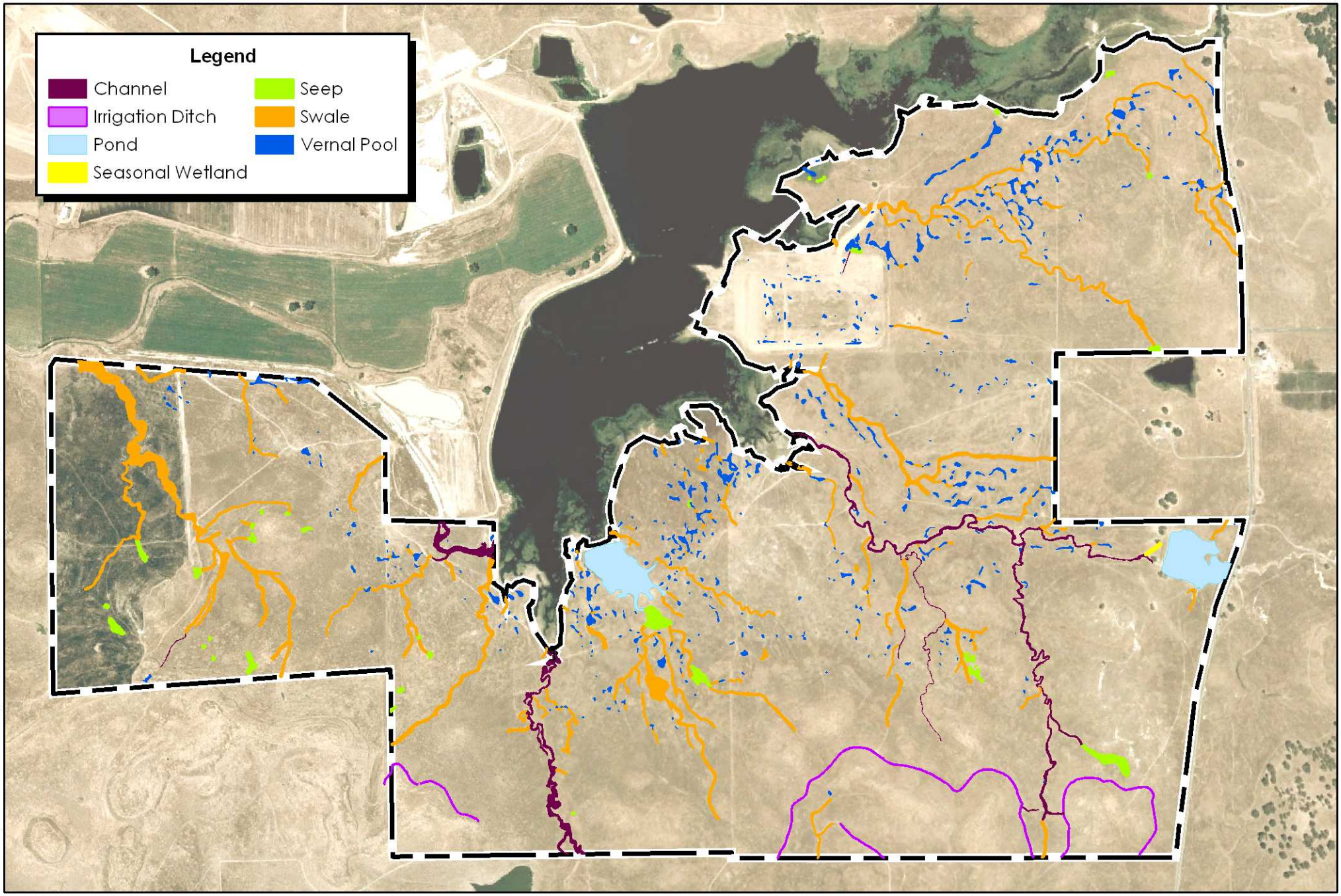

M. Lozano Sept 10, 2008 C:_GIS_Projects_0702\Van_Vleck\MXD_08094\Fig 3 Wetlands Mapping Letter-size.mxd

0 1,000 2,000
Feet

Figure 3
Van Vleck Ranch Mitigation Bank
Wetlands Mapping

FIGURE 4

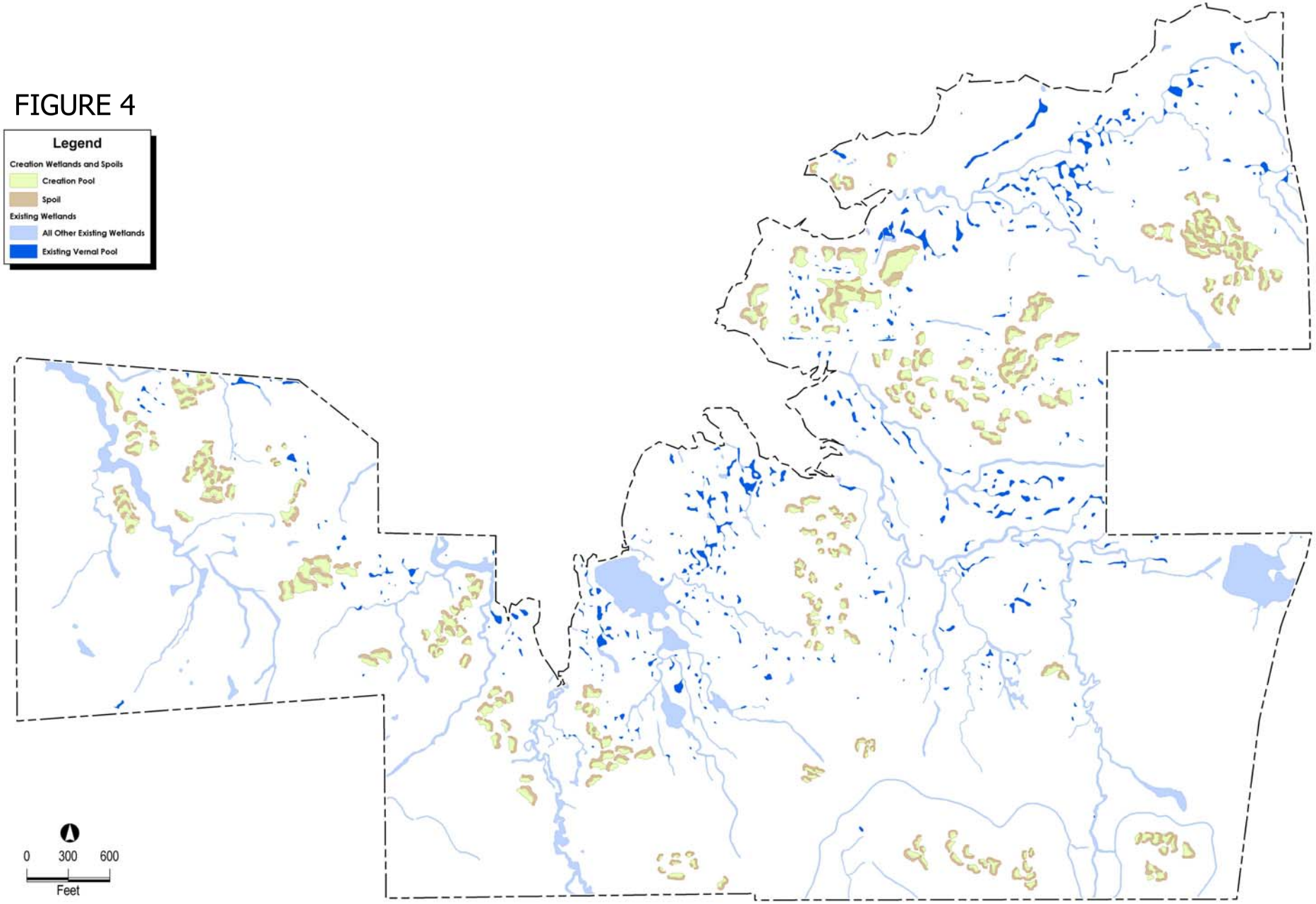
Legend
Creation Wetlands and Spoils
Creation Pool
Spoil
Existing Wetlands
All Other Existing Wetlands
Existing Vernal Pool
0
300
600
Feet

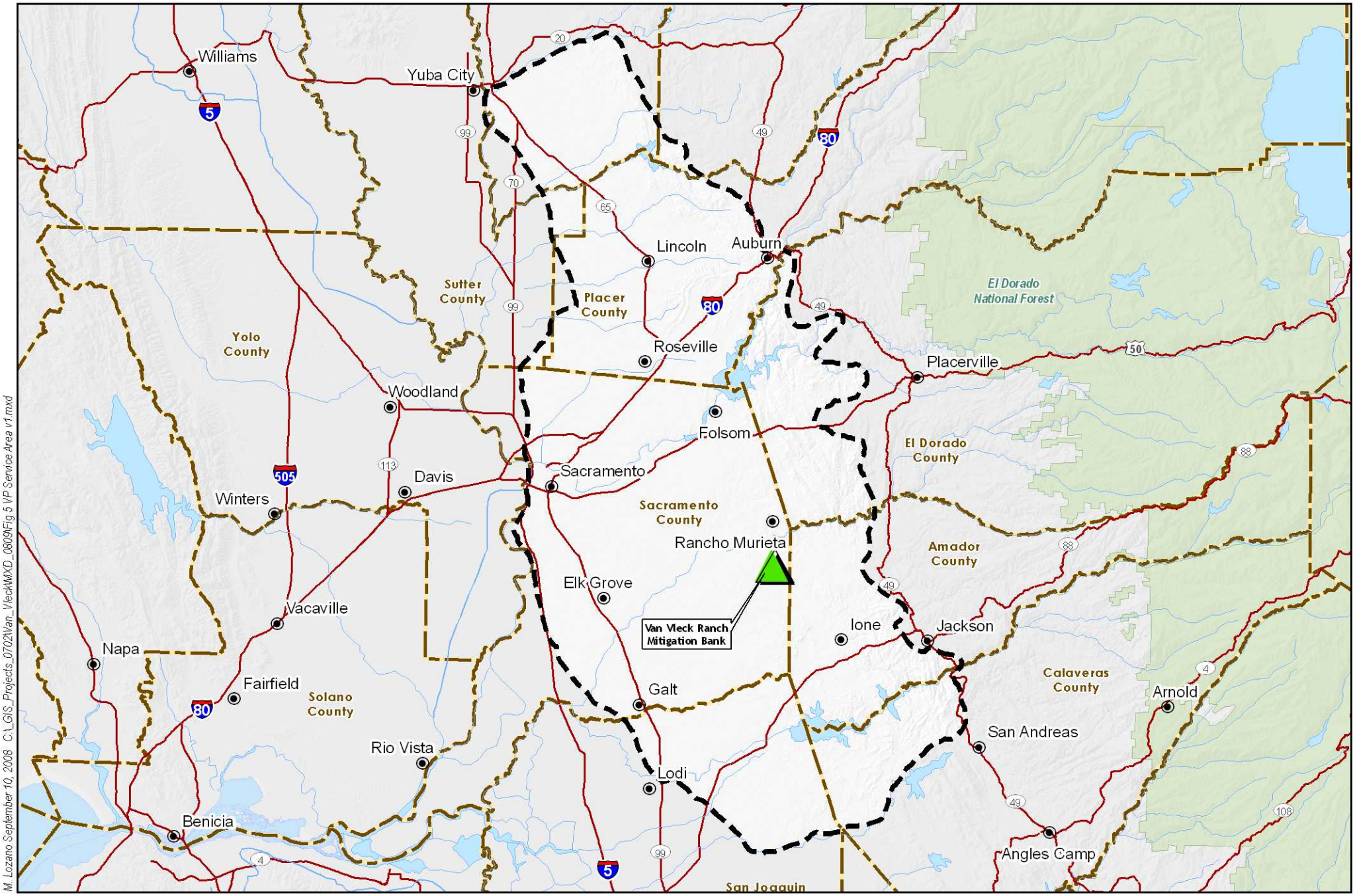

0 5 10
Miles

Figure 5
Van Vleck Ranch Mitigation Bank
Vernal Pool Preservation Service Area

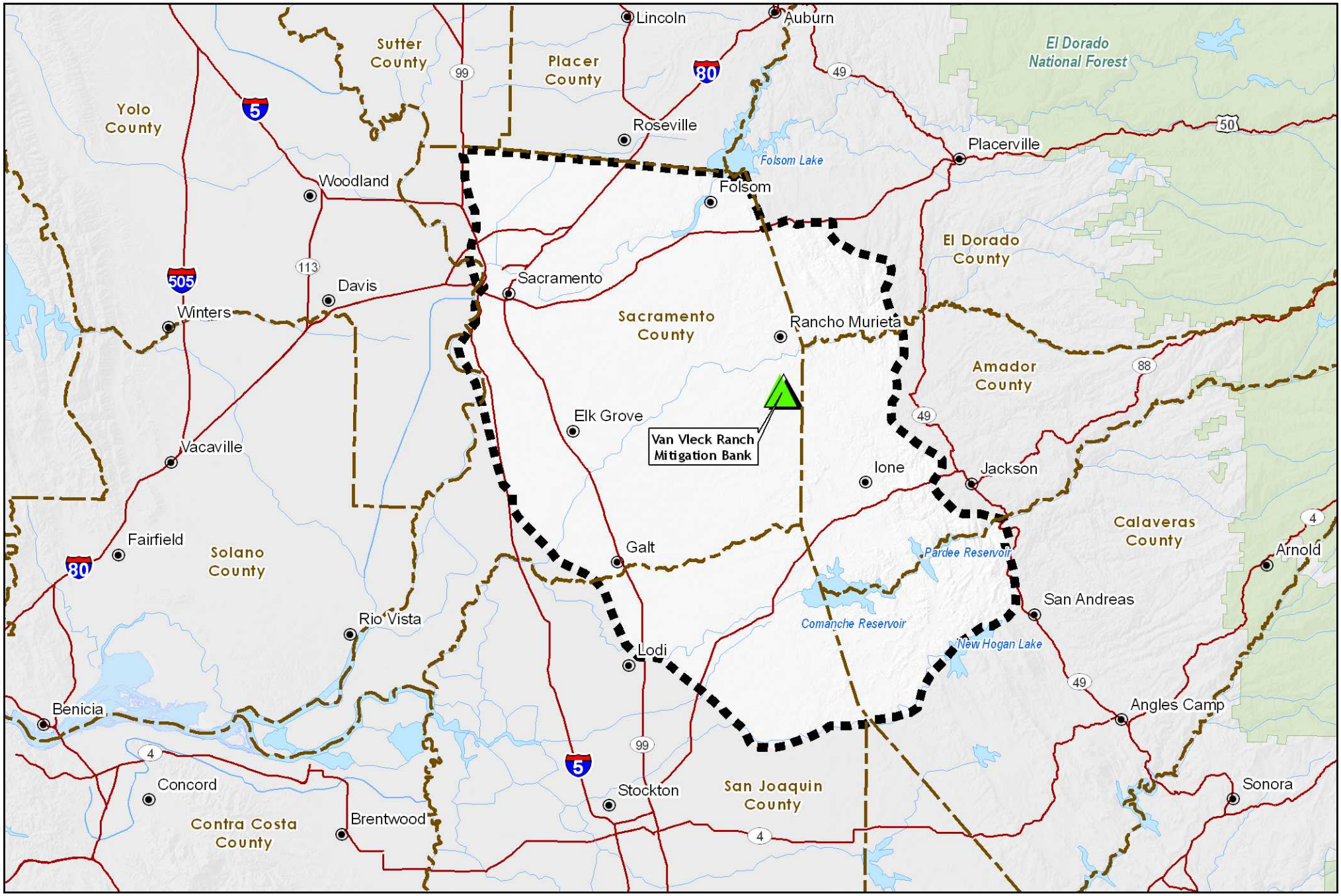

M. Lozano September 10, 2008 C:_GIS_Projects_07\02\Van_Vleck\MXD_0809\Fig 6 VP Creation Service Area v1.mxd

Figure 6
Van Vleck Ranch Mitigation Bank
Vernal Pool Creation Service Area

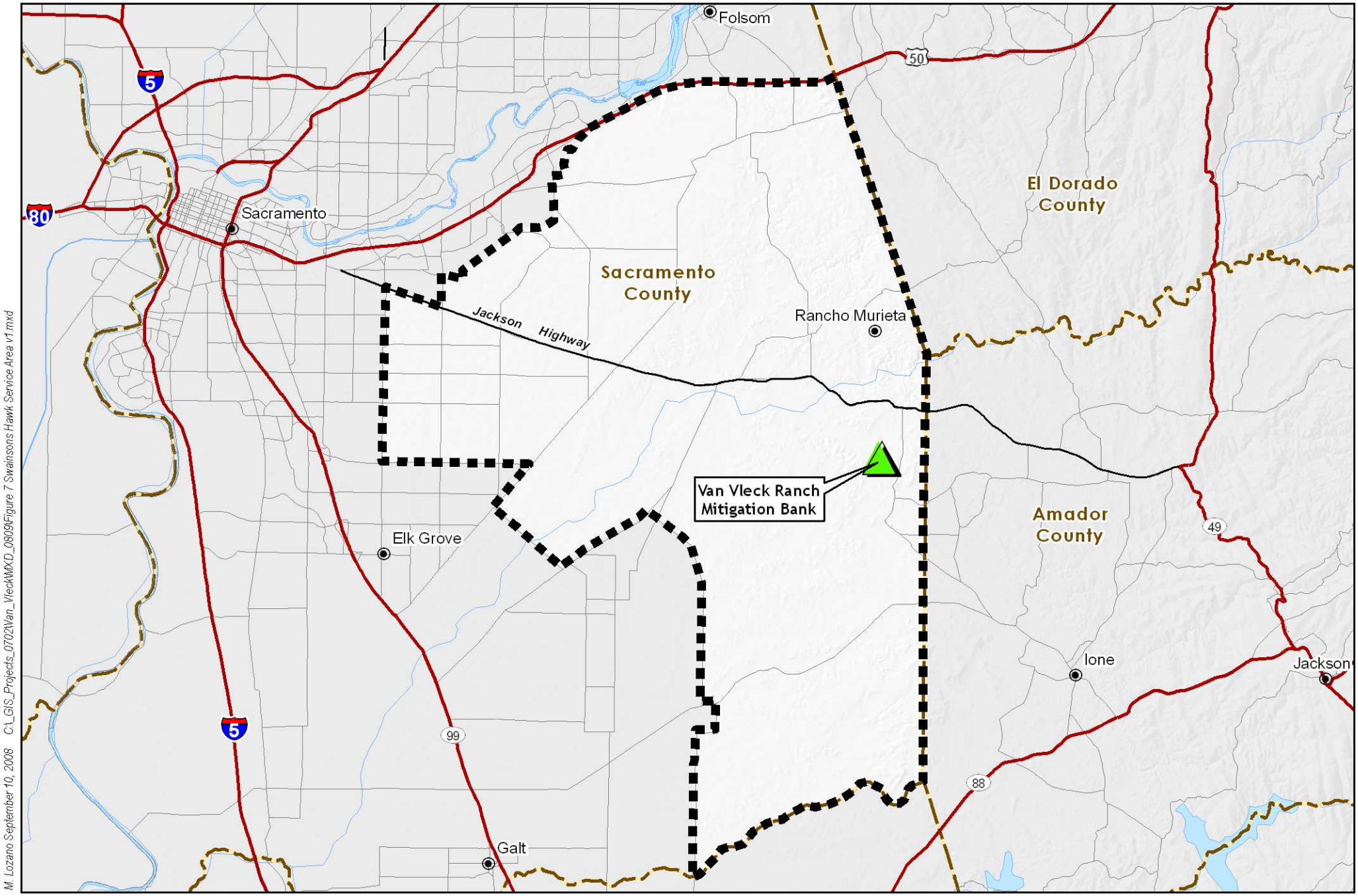

0 5 10
Miles

Figure 7
Van Vleck Ranch Mitigation Bank
Swainson's Hawk Service Area