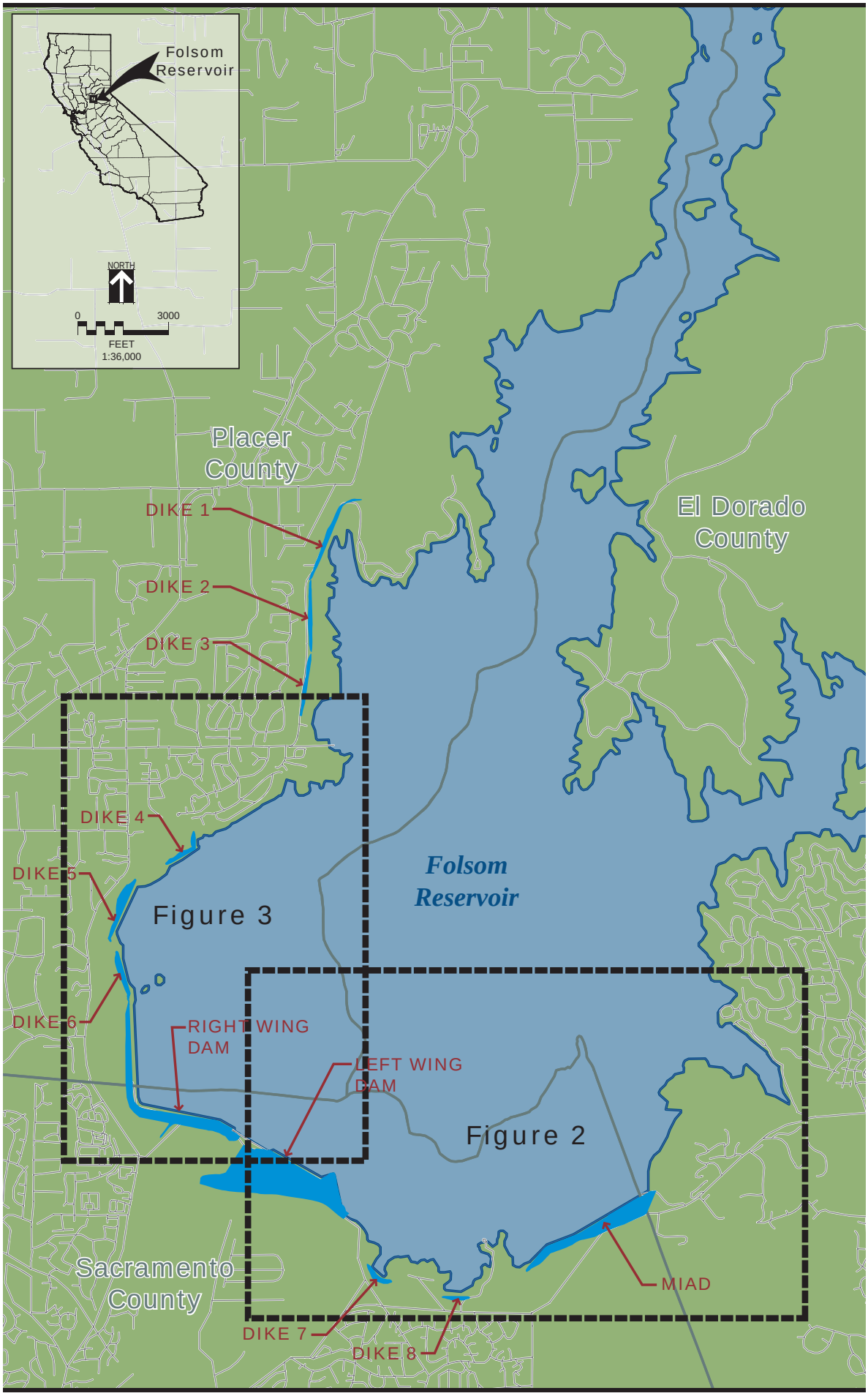

U.S. Bureau of Reclamation
Folsom Dam Safety & Flood Damage Reduction Project

Figure 1
Vicinity Map

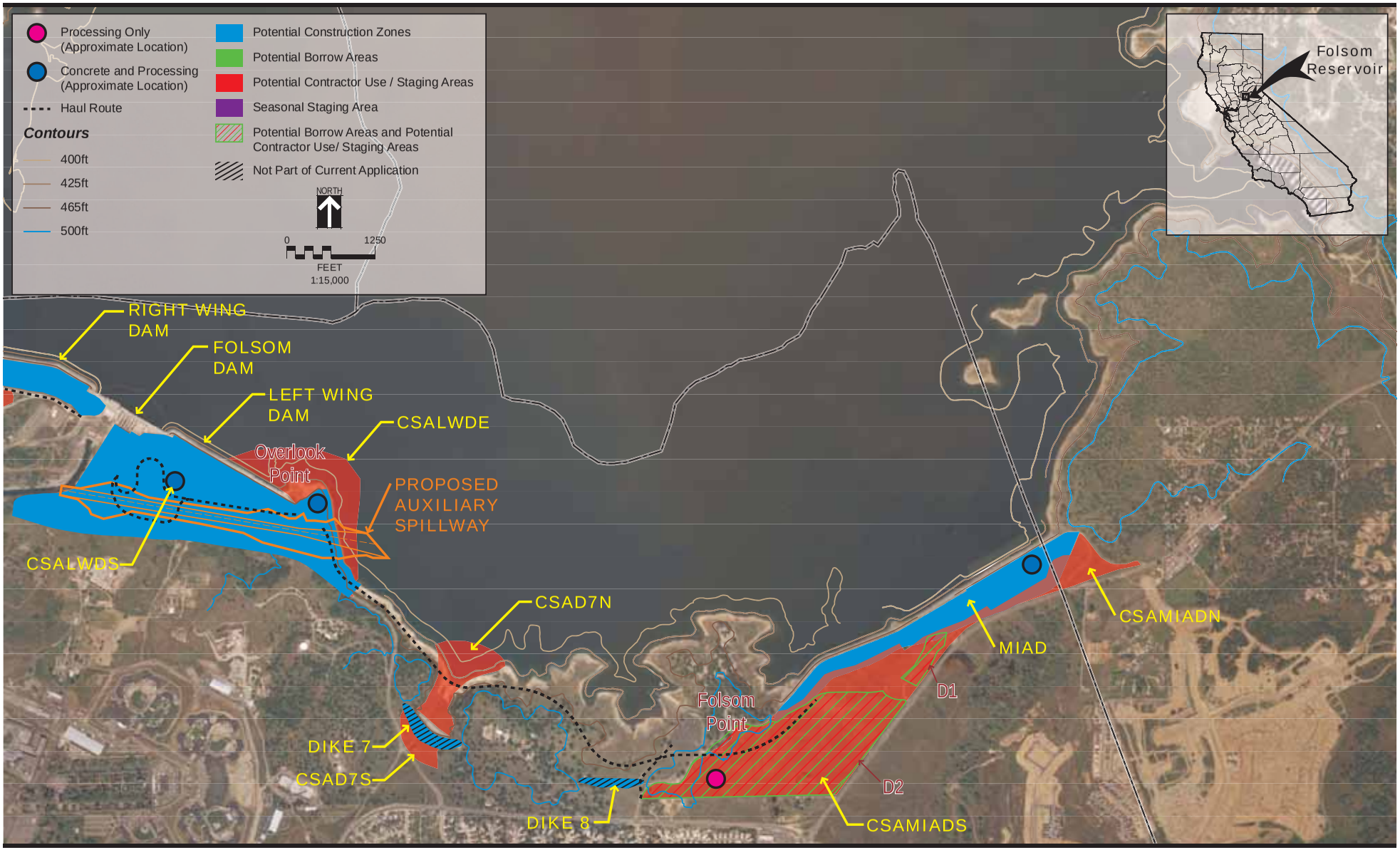

U.S. Bureau of Reclamation
Folsom Dam Safety & Flood Damage Reduction Project

Figure 2
LWD to MIAD Vicinity Map

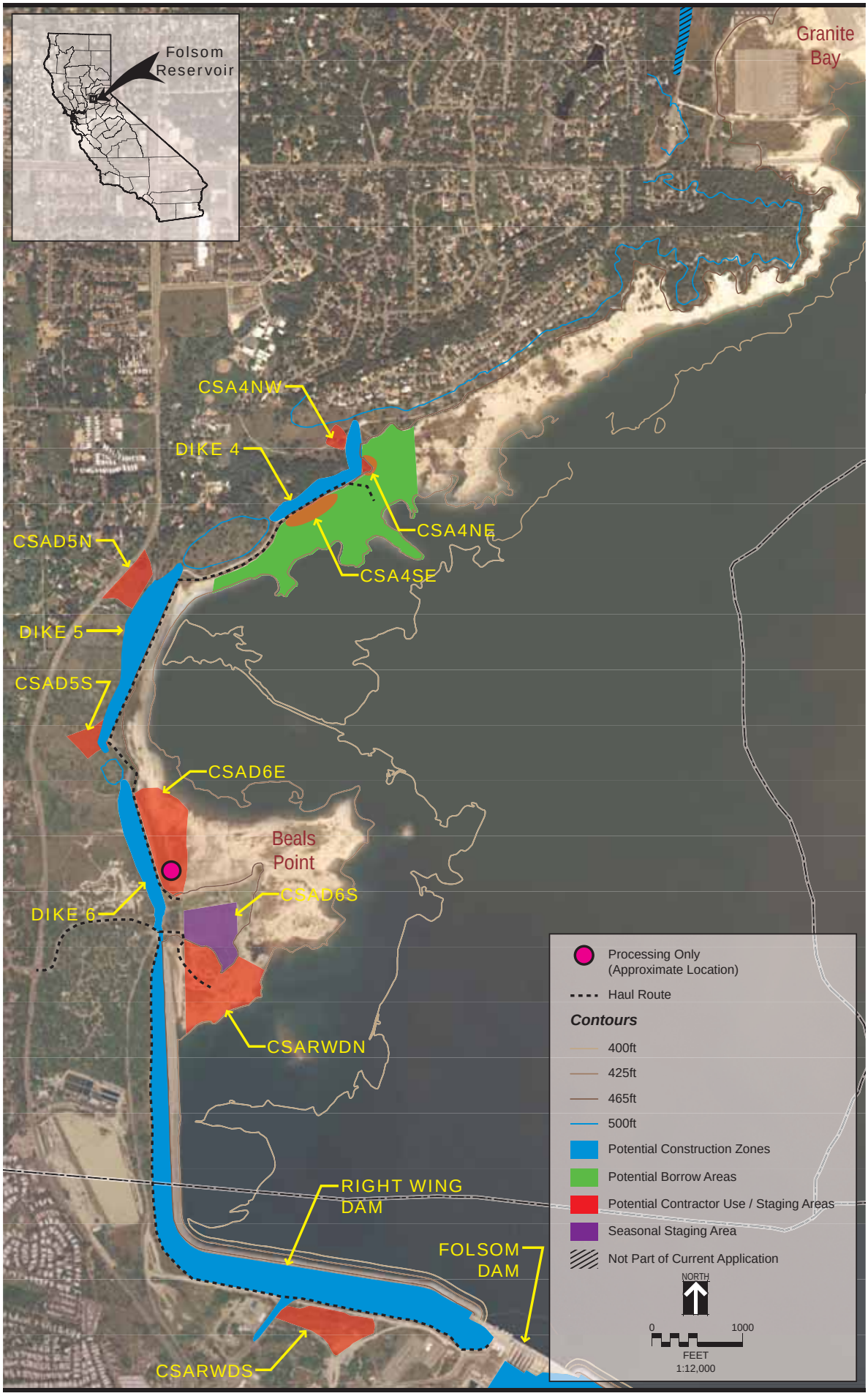

U.S. Bureau of Reclamation
Folsom Dam Safety & Flood Damage Reduction Project

Figure 3
RWD to Dike 4 Vicinity Map

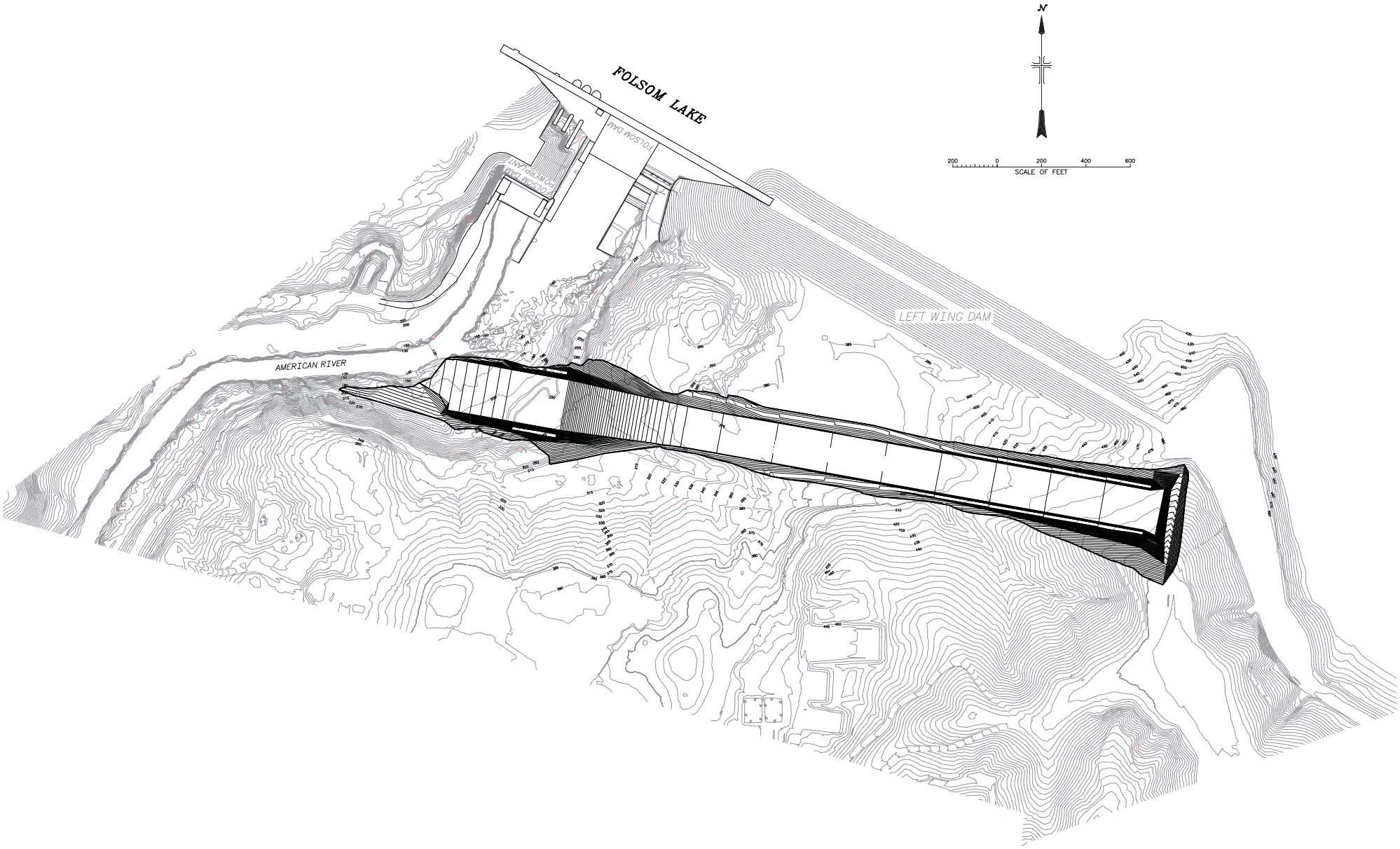

U.S. Bureau of Reclamation
Folsom Dam Safety & Flood Damage Reduction Project

Figure 4
JFP Spillway Plan

FOLSOM DAM PHASE II AUXILIARY SPILLWAY EXCAVATION
FIGURE #1B
PRELIMINARY – PROFILE AND TYPICAL SECTIONS
BUREAU OF RECLAMATION

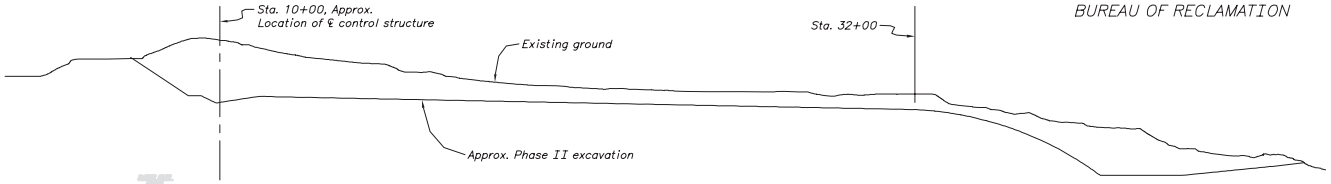

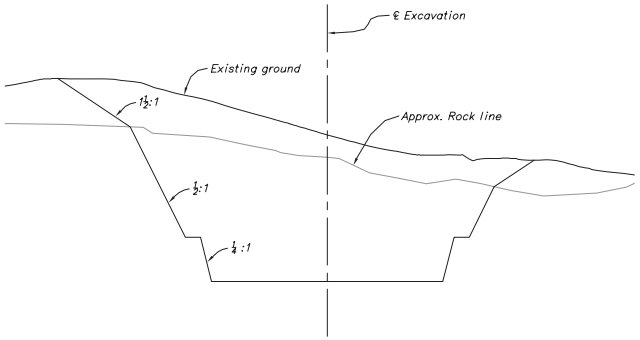

STATION 14+00

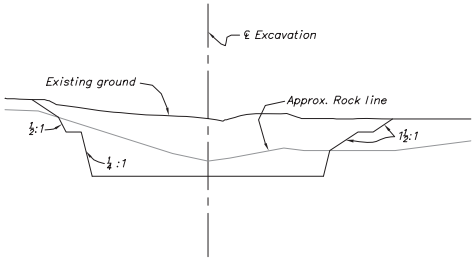

STATION 22+00

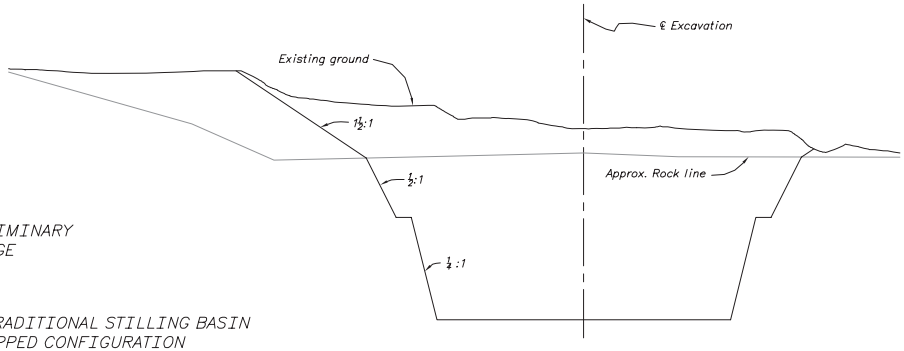

CUT SLOPES ARE PRELIMINARY
AND SUBJECT TO CHANGE

EXCAVATION IS FOR TRADITIONAL STILLING BASIN
NOT FOR CURRENT STEPPED CONFIGURATION

STATION 38+00

Figure 5
JFP Spillway
Cross Sections

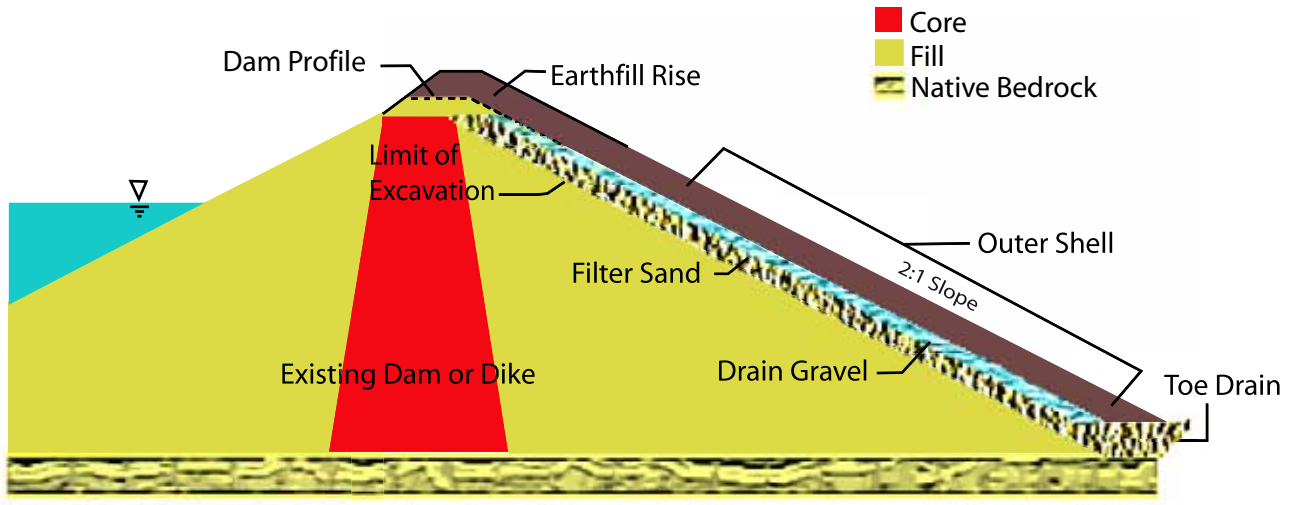

W:\REPORTS\Folsom EIR\Graphics\Typical Dike Raise_Fig2-4.ai 07/11/06 JJT

CDM

Figure 6
Typical Dike Filters