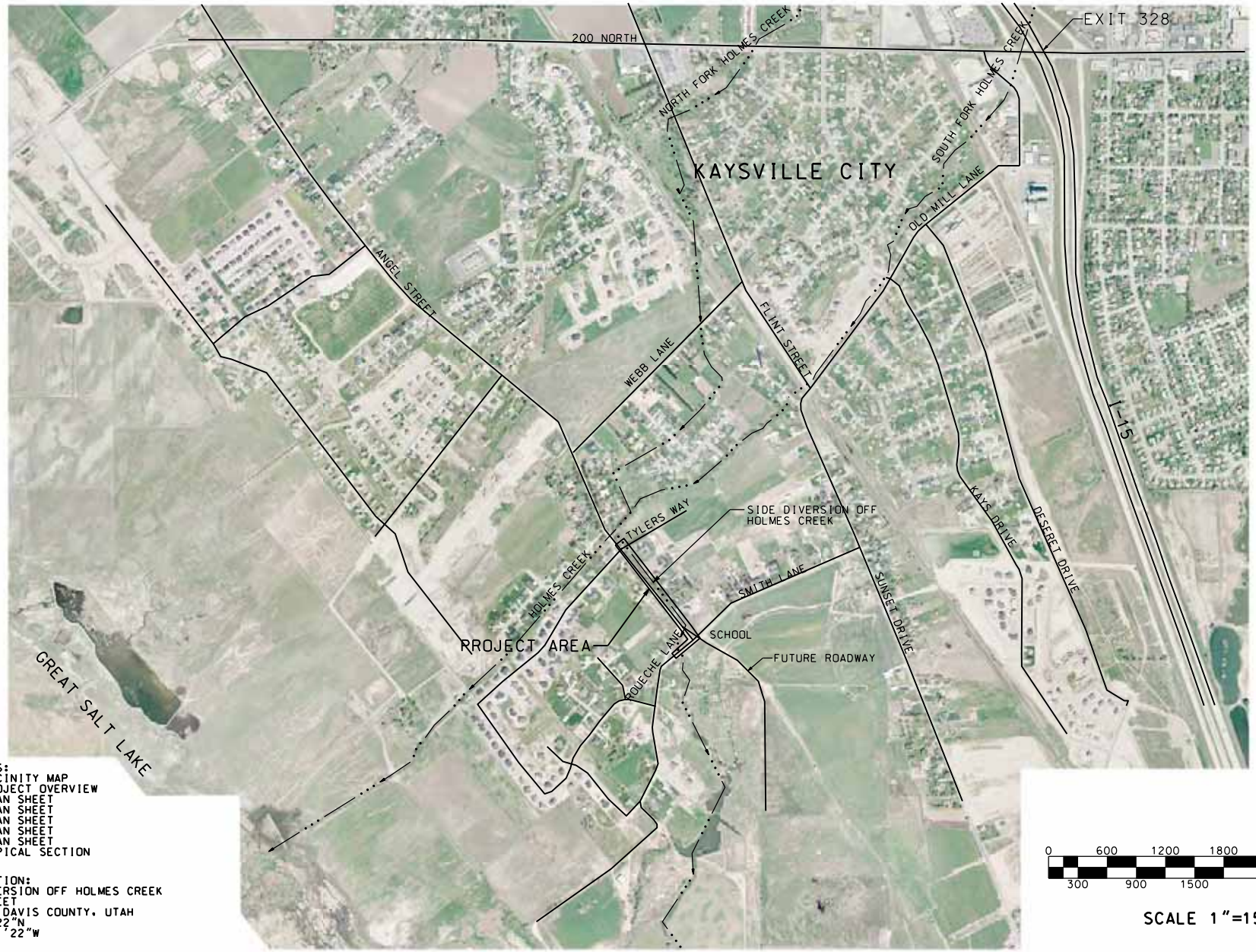

INDEX TO FIGURES:
FIGURE 1 - VICINITY MAP
FIGURE 2 - PROJECT OVERVIEW
FIGURE 3 - PLAN SHEET
FIGURE 4 - PLAN SHEET
FIGURE 5 - PLAN SHEET
FIGURE 6 - PLAN SHEET
FIGURE 7 - PLAN SHEET
FIGURE 8 - TYPICAL SECTION

PROJECT DESCRIPTION:
PIPING SIDE DIVERSION OFF HOLMES CREEK
ALONG ANGEL STREET
KAYSVILLE CITY, DAVIS COUNTY, UTAH
LATITUDE 41°01'22"N
LONGITUDE 111°01'22"W

J-U-B
Engineers • Surveyors • Planners

CAD FILE: ...\CAD\5505071_FIG. 1.dgn

ANGEL STREET EXTENSION
KAYSVILLE CITY CORPORATION

VICINITY MAP
FIGURE 1

0 100 200 300 500

50 150 250 400

J·U·B

Engineers • Surveyors • Planners

CAD FILE: ...\CAD\5505071_FIG. 2.dgn

ANGEL STREET EXTENSION
KAYSVILLE CITY CORPORATION

PROJECT OVERVIEW
FIGURE 2

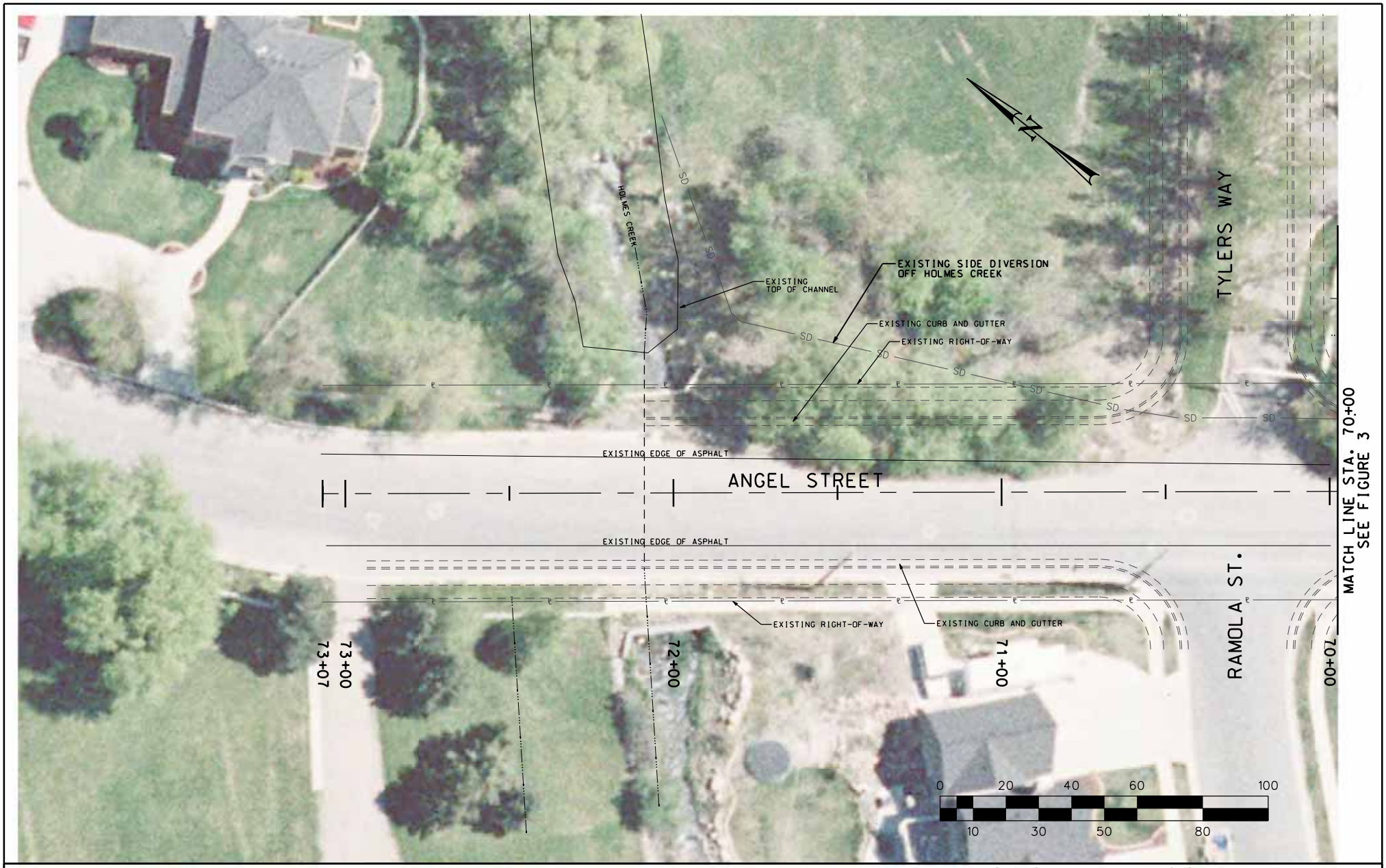

J·U·B
Engineers • Surveyors • Planners

CAD FILE: ...\CAD\5505071_FIG. 3.dgn

ANGEL STREET EXTENSION
KAYSVILLE CITY CORPORATION

PLAN SHEET
FIGURE 3

J·U·B

Engineers • Surveyors • Planners

CAD FILE: ...\CAD\5505071_FIG. 4.dgn

ANGEL STREET EXTENSION
KAYSVILLE CITY CORPORATION

PLAN SHEET
FIGURE 4



J·U·B

Engineers • Surveyors • Planners

CAD FILE: ...\CAD\5505071_FIG. 5.dgn

ANGEL STREET EXTENSION
KAYSVILLE CITY CORPORATION

PLAN SHEET
FIGURE 5

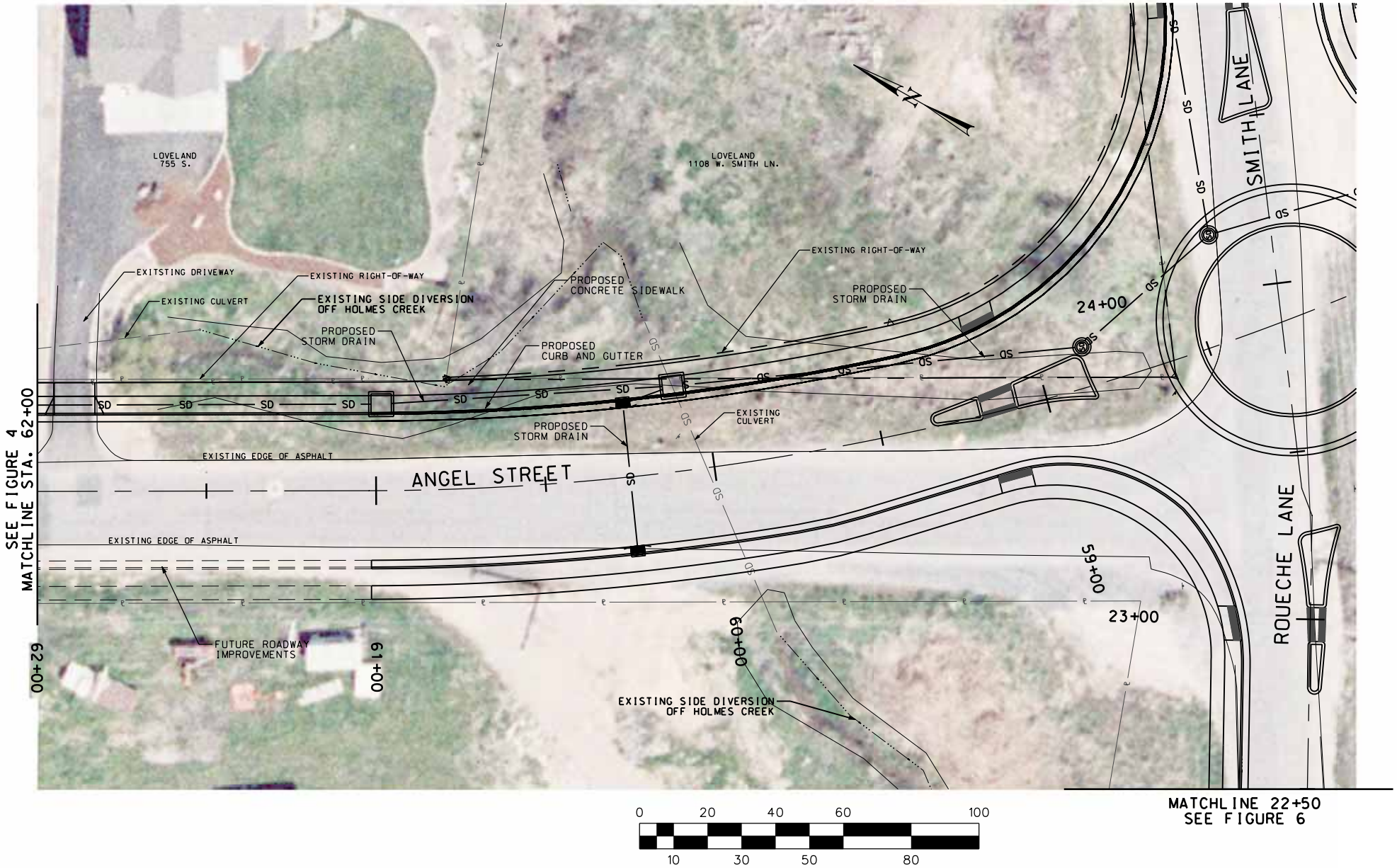

J·U·B
Engineers • Surveyors • Planners

CAD FILE: ...\CAD\5505071_FIG. 6.dgn

ANGEL STREET EXTENSION
KAYSVILLE CITY CORPORATION

PLAN SHEET
FIGURE 6

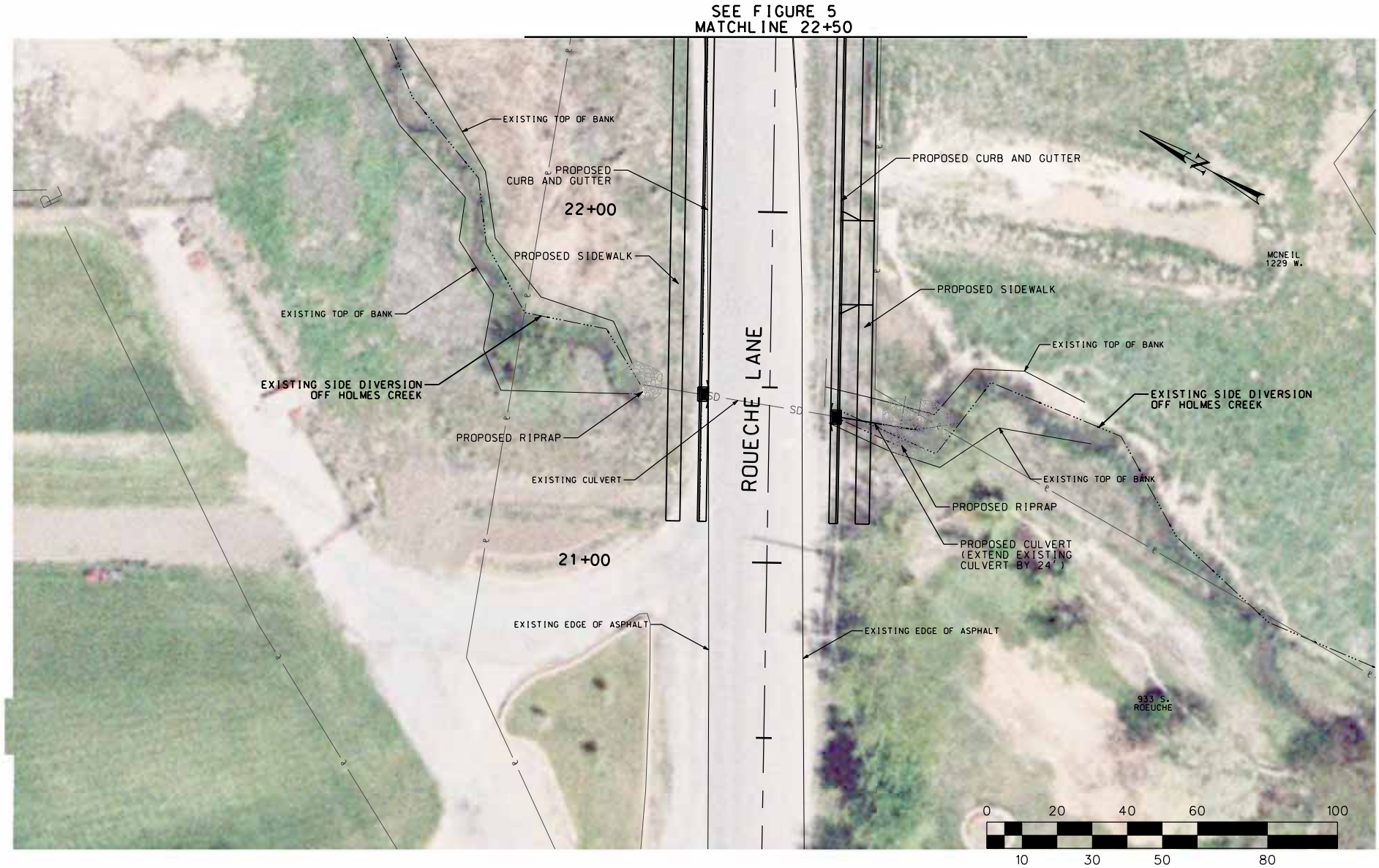

J·U·B
Engineers • Surveyors • Planners

CAD FILE: ...\CAD\5505071_FIG. 7.dgn

ANGEL STREET EXTENSION
KAYSVILLE CITY CORPORATION

PLAN SHEET
FIGURE 7

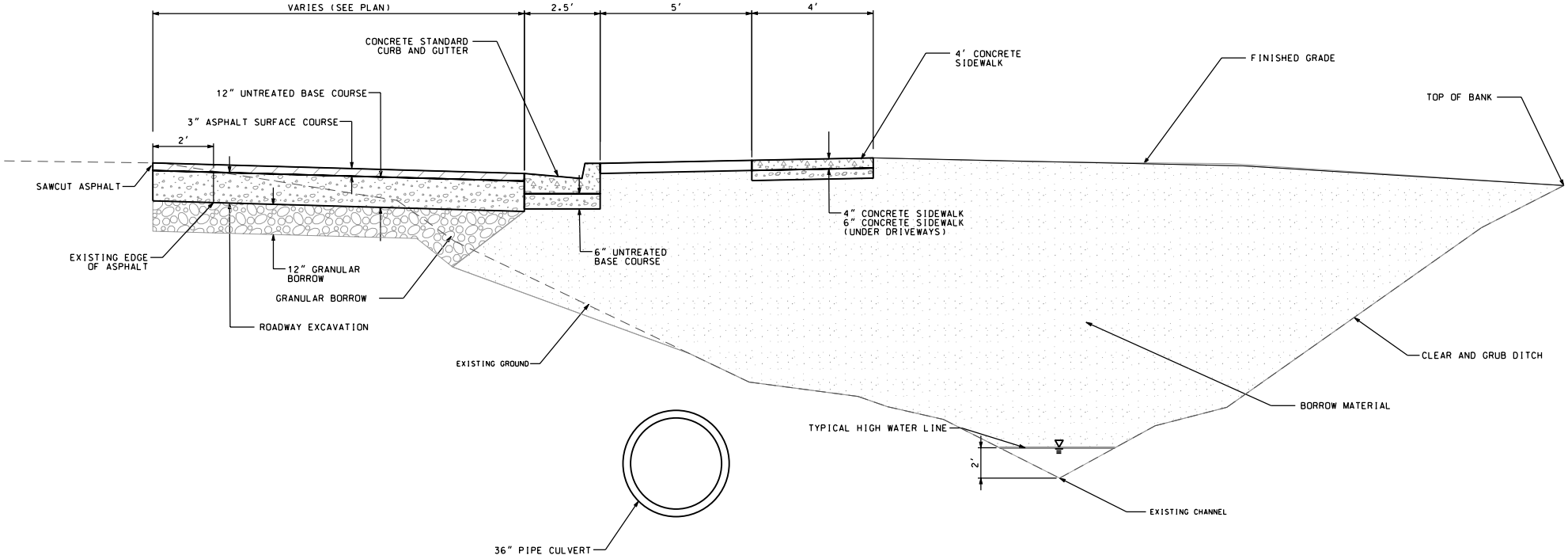

TYPICAL SECTION - DRAINAGE CHANNEL

STA. 60+10 TO STA. 69+80

J-U-B

Engineers • Surveyors • Planners

CAD FILE: ...\CAD\5505071_FIG. 8.dgn

ANGEL STREET EXTENSION
KAYSVILLE CITY CORPORATION

TYPICAL SECTION
FIGURE 8