Figure 1, General Location of Project Area, Crested Butte Town Ranch Rink Site # 1

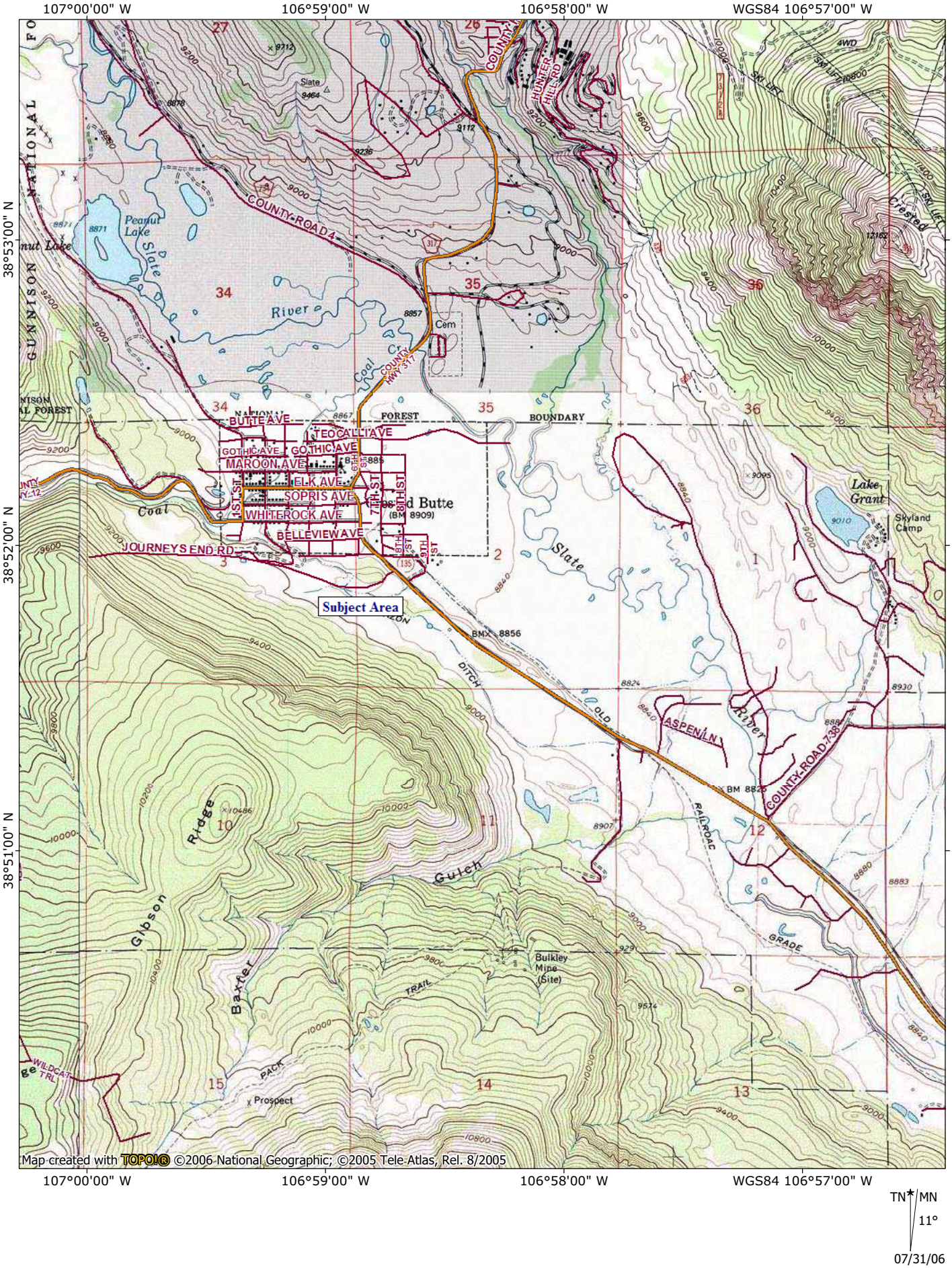

TN MN
11°
07/31/06

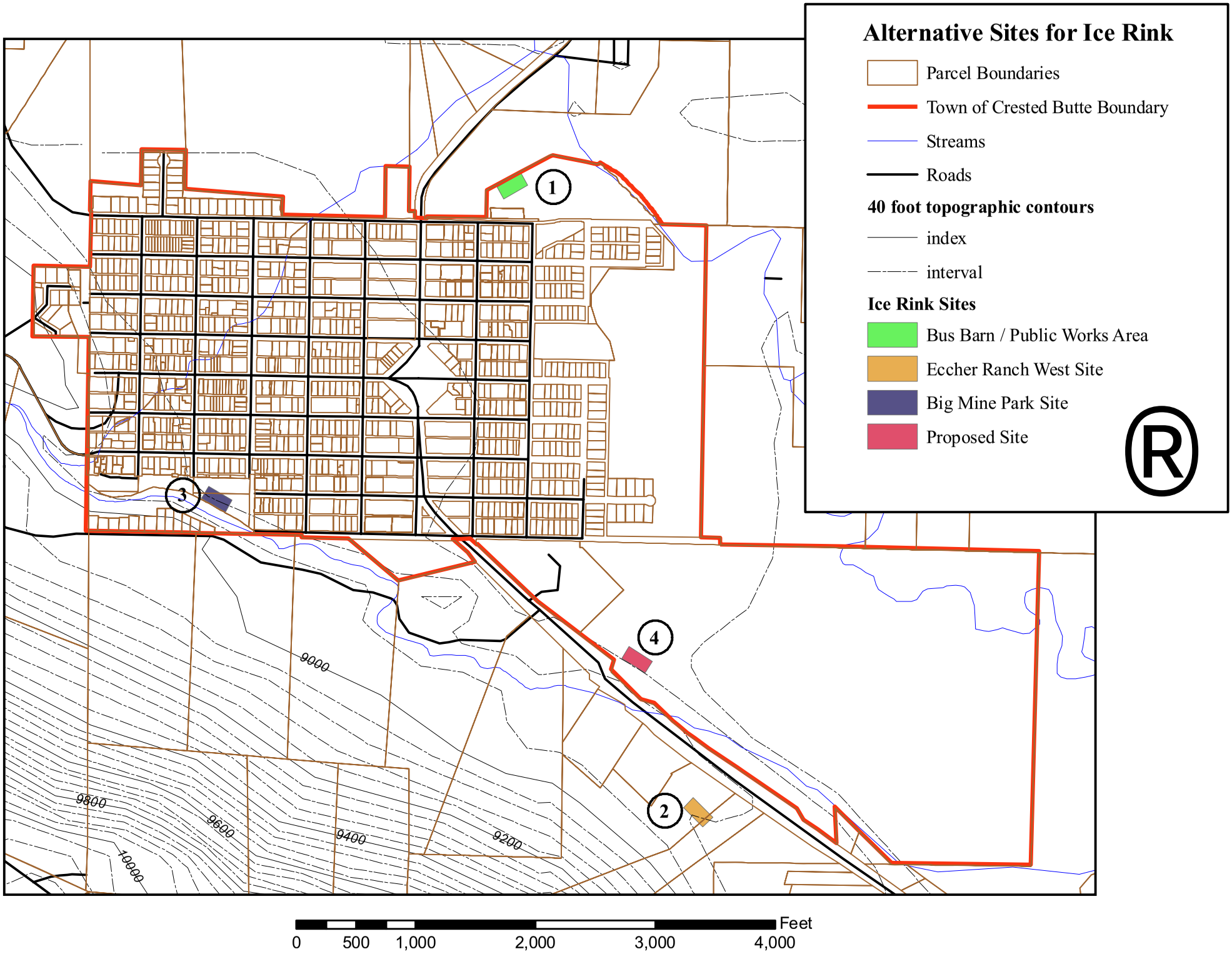
Alternative Sites for Ice Rink
Parcel Boundaries
Town of Crested Butte Boundary
Streams
Roads
40 foot topographic contours
index
interval
Ice Rink Sites
Bus Barn / Public Works Area
Eccher Ranch West Site
Big Mine Park Site
Proposed Site
1
2
3
4
9000
9800
9600
9400
9200
10000
0
500
1,000
2,000
3,000
4,000
Feet

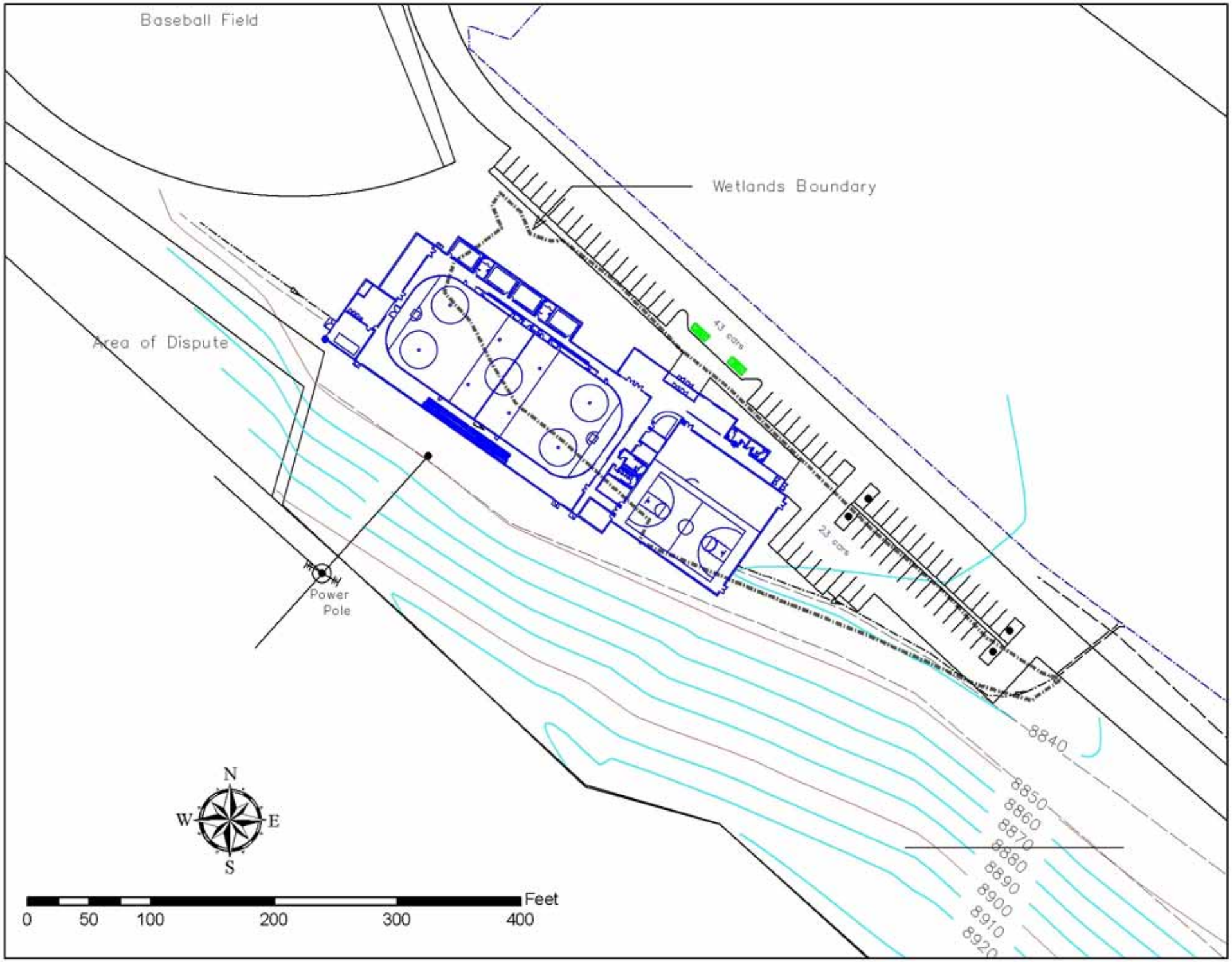
Baseball Field
Wetlands Boundary
Area of Dispute
43 cars
23 cars
Power
Pole
8840
8850
8860
8870
8880
8890
8900
8910
8920
N
W
E
S
Feet
0
50
100
200
300
400