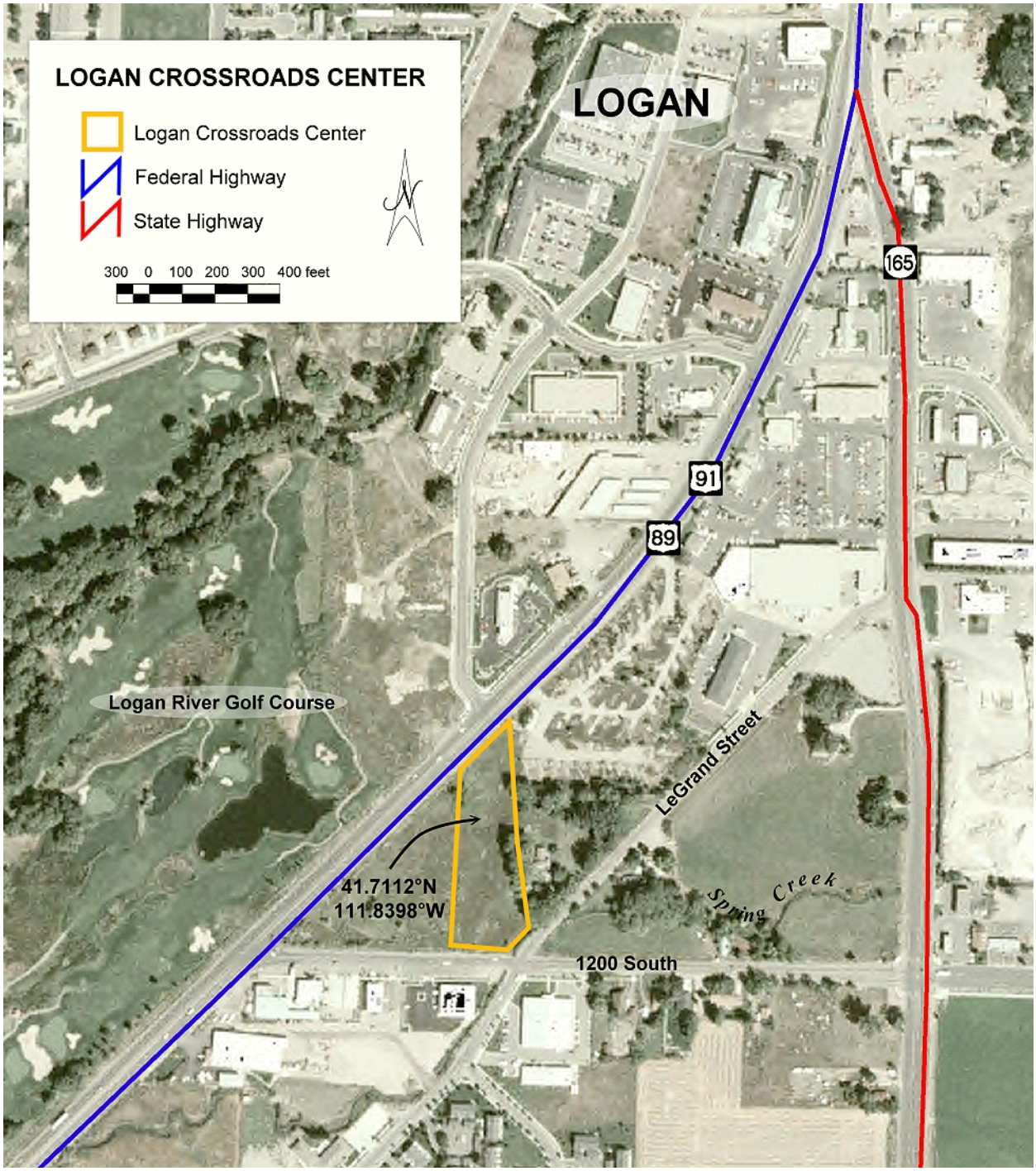
LOGAN CROSSROADS CENTER
Logan Crossroads Center
Federal Highway
State Highway
300 0 100 200 300 400 feet
LOGAN
165
91
89
Logan River Golf Course
LeGrand Street
41.7112°N
111.8398°W
Spring Creek
1200 South

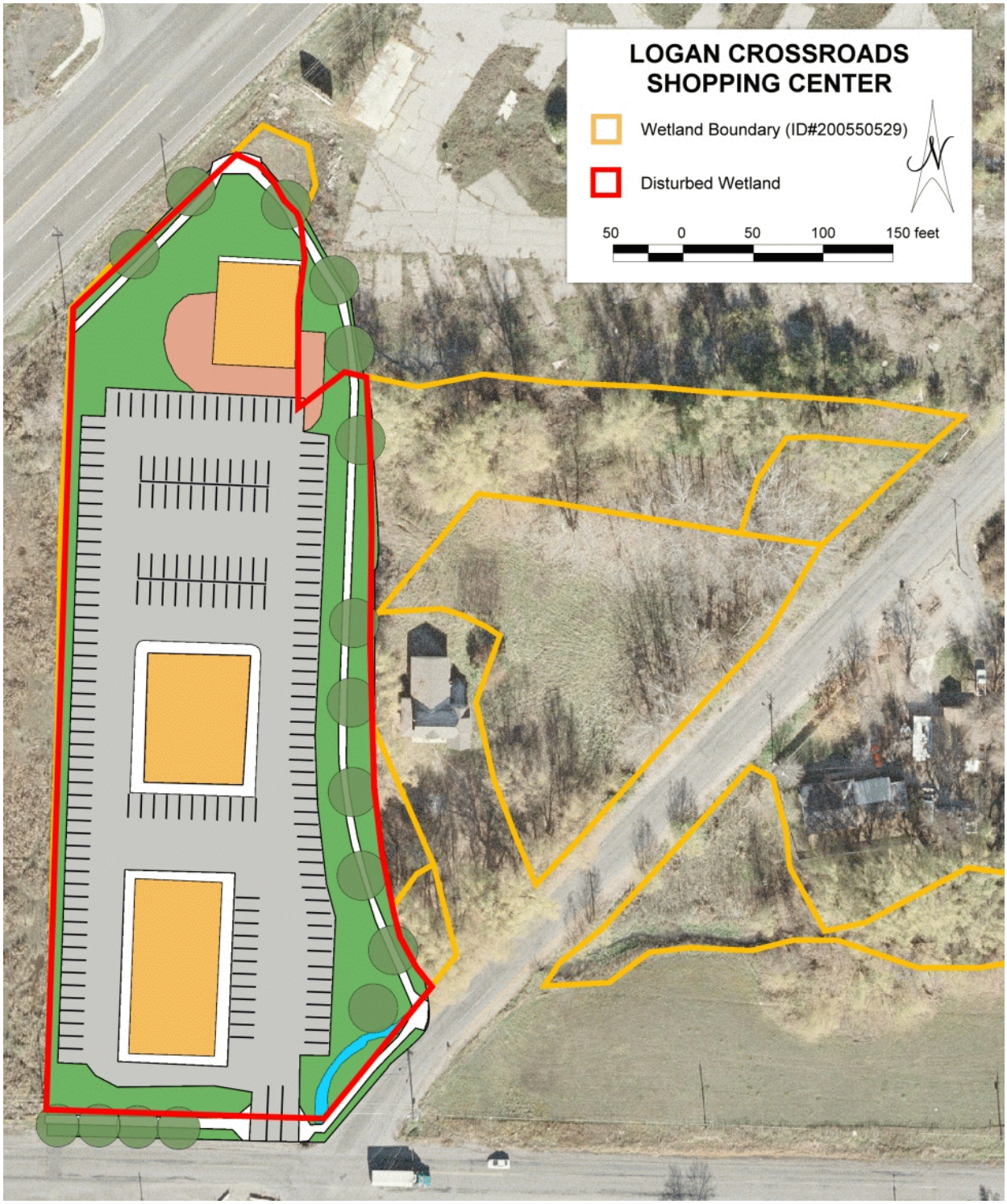
LOGAN CROSSROADS
SHOPPING CENTER
Wetland Boundary (ID#200550529)
Disturbed Wetland
N
50
0
50
100
150 feet

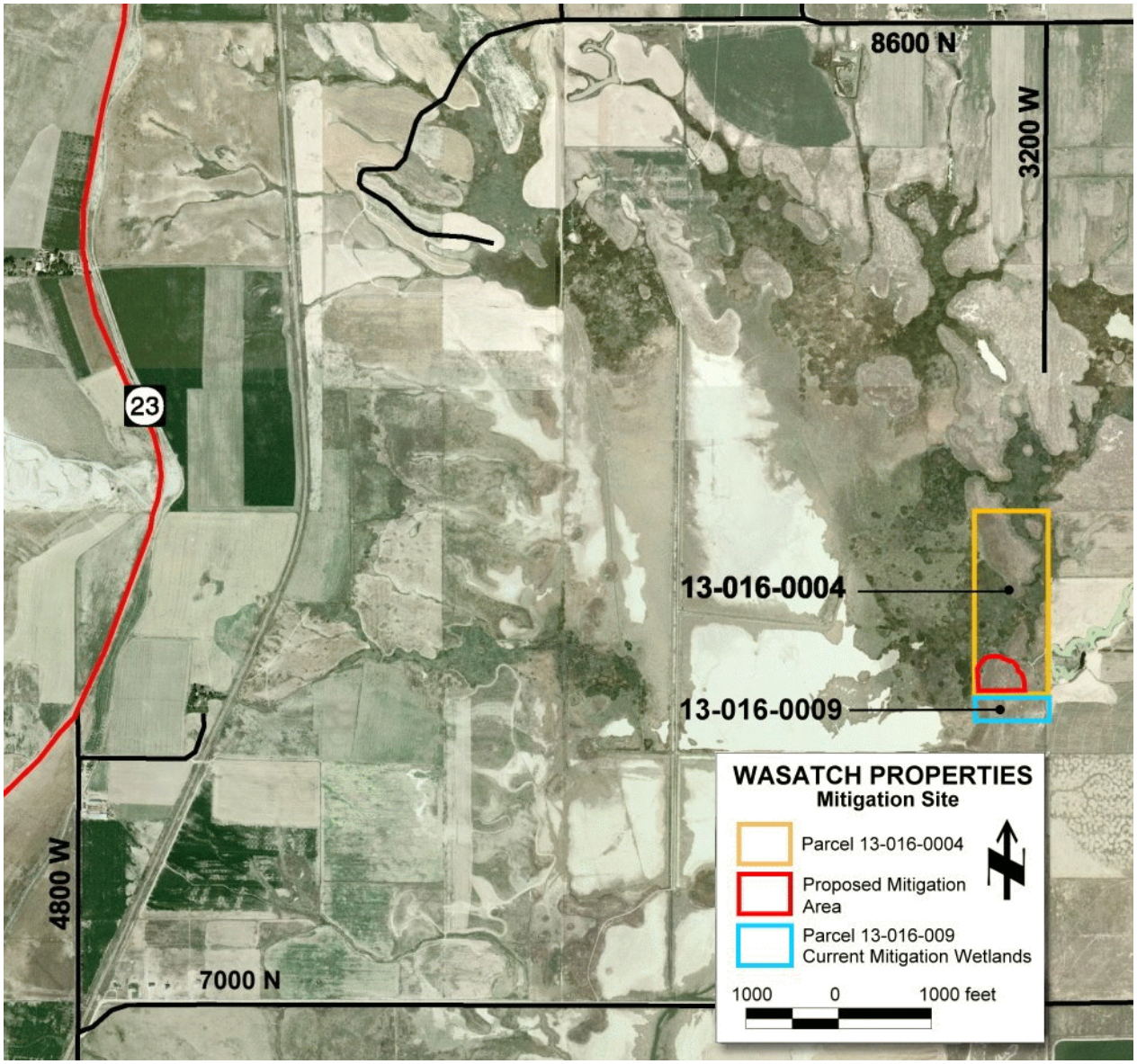
8600 N
3200 W
23
13-016-0004
13-016-0009
4800 W
7000 N
WASATCH PROPERTIES
Mitigation Site
Parcel 13-016-0004
Proposed Mitigation Area
Parcel 13-016-009
Current Mitigation Wetlands
1000
0
1000 feet