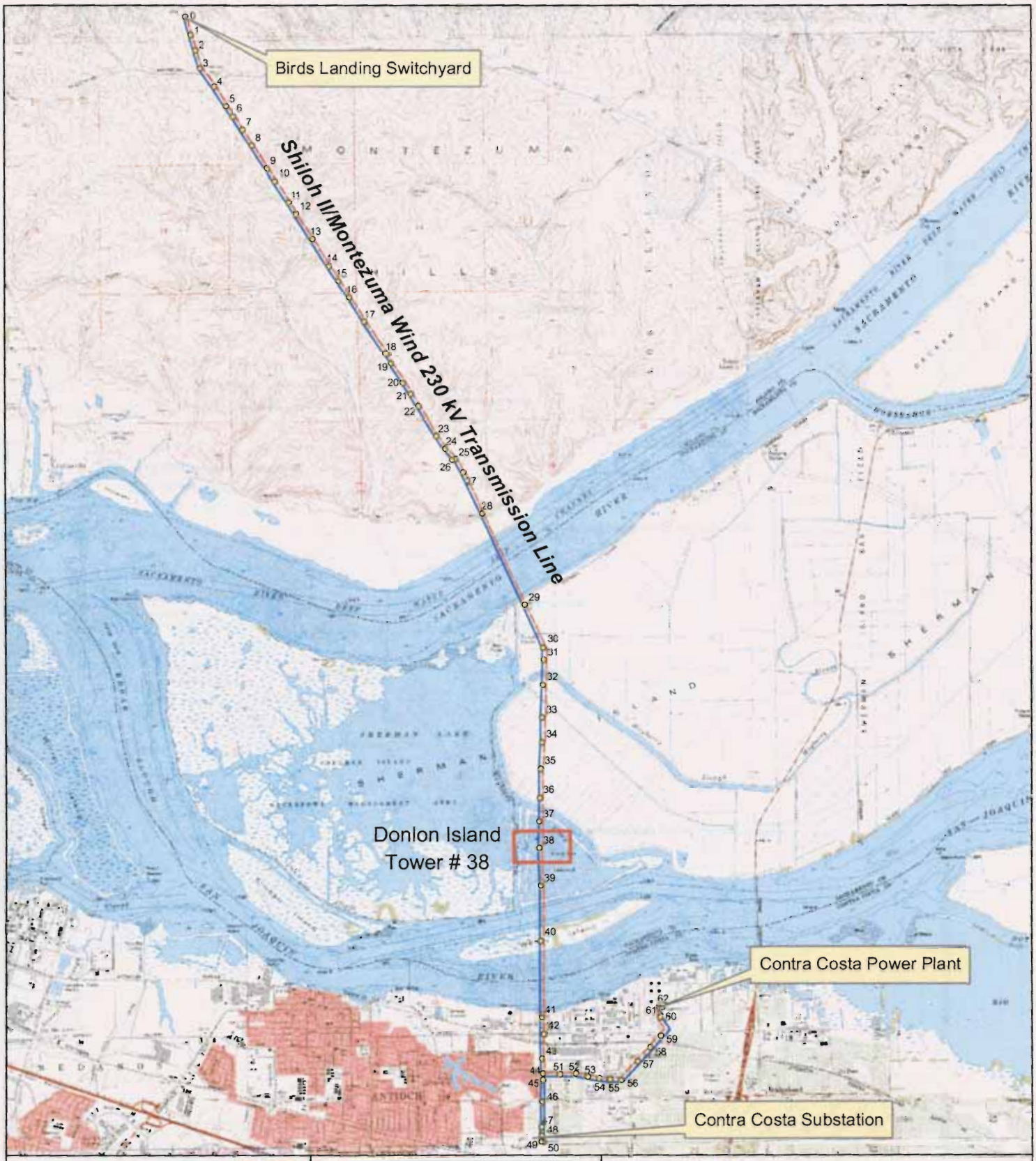

Figure 1
Project Vicinity Map

Shiloh II/Montezuma Wind
230 kV Transmission Line

TRC Essex

Montezuma Wind Circuit
Shiloh II Circuit
towers

0 2 Miles

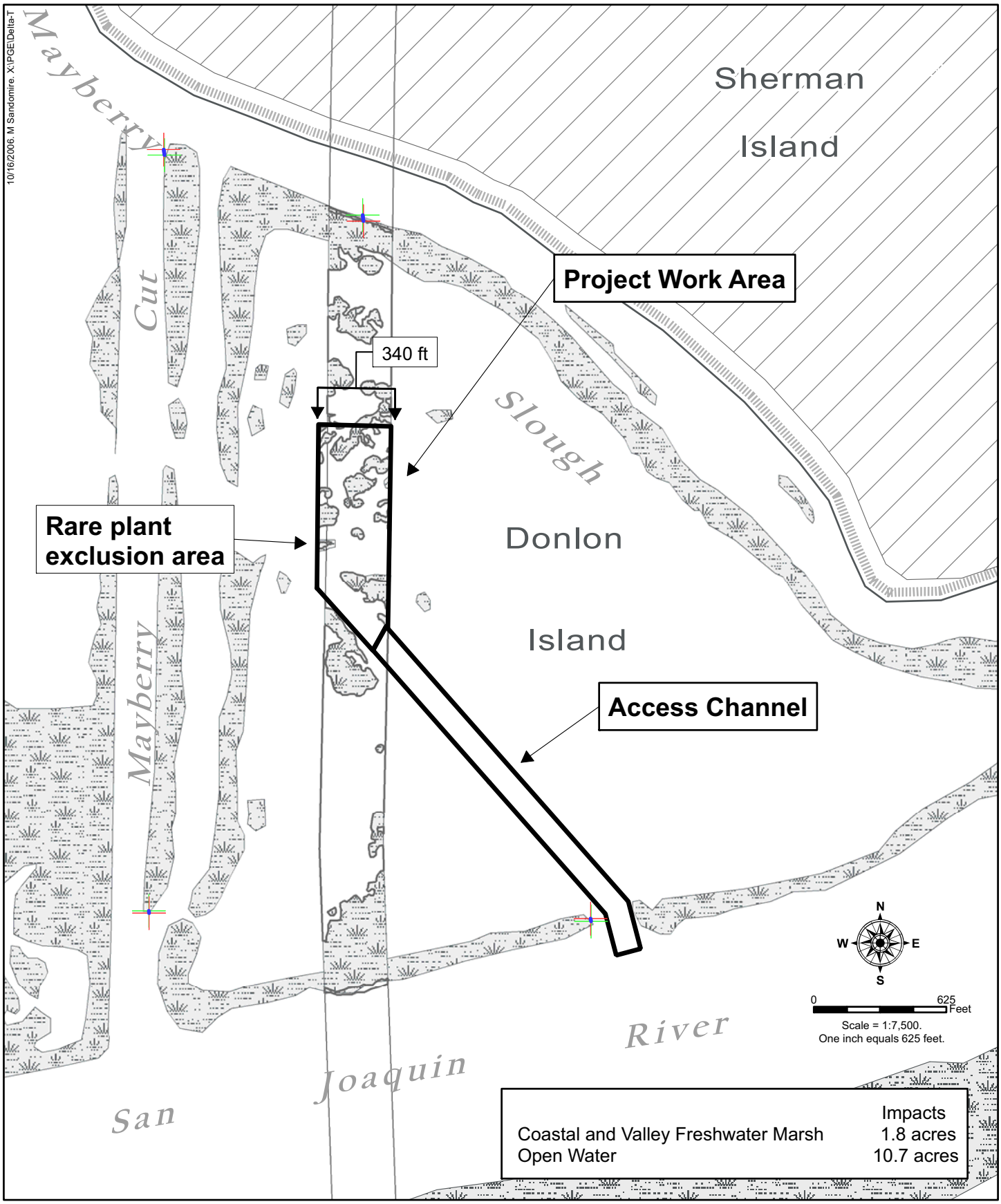

Vegetation Impacts from Dredging

Legend

Coastal & Valley Freshwater Marsh

Open Water

Shiloh II/Montezuma Wind Transmission Line Reconductoring Project

FIGURE 3. CROSS SECTION OF DREDGING AREA, DONLON ISLAND, CONTRA COSTA COUNTY



SOURCE DATA FROM DUTRA DREDGING DIV

PLAN CROSSING

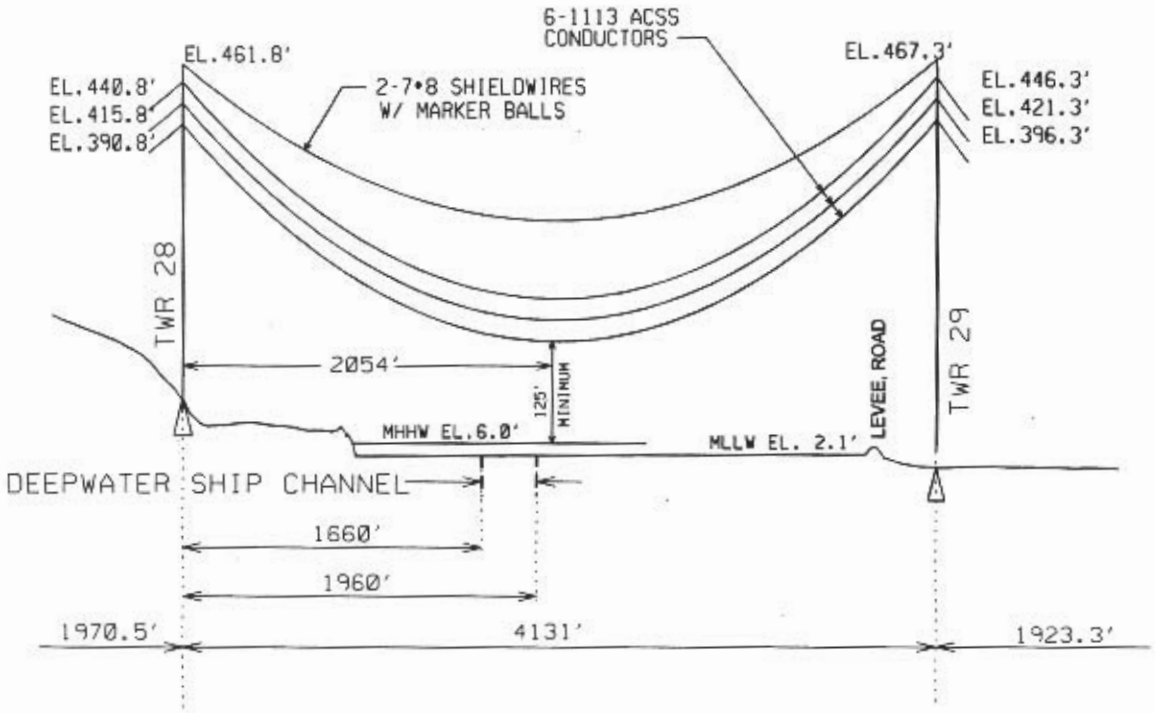

PROFILE CROSSING
SACRAMENTO RIVER

NOT TO SCALE
NAVD88 DATUM

AUTHORIZATION 7057206	SHILOH 2 RECONDUCTORING	JCN 22-05-088
BY B. PARSONS	SACRAMENTO RIVER PERMIT CROSSING	REGION
DR S.FREEMAN		COUNTY
CH B. FIELDS		PROFILE
O.K. B. FIELDS	PACIFIC GAS AND ELECTRIC COMPANY	SHEET NO. 1 OF 1
DATE 6/19/06	SAN FRANCISCO CAL.	DRAWING NUMBER L-9002 / CHANGE

PG&E LAND ENGINEERING

S:*LP*sof1*San Joaquin River Xing*PERMIT DRAWINGS.DGN

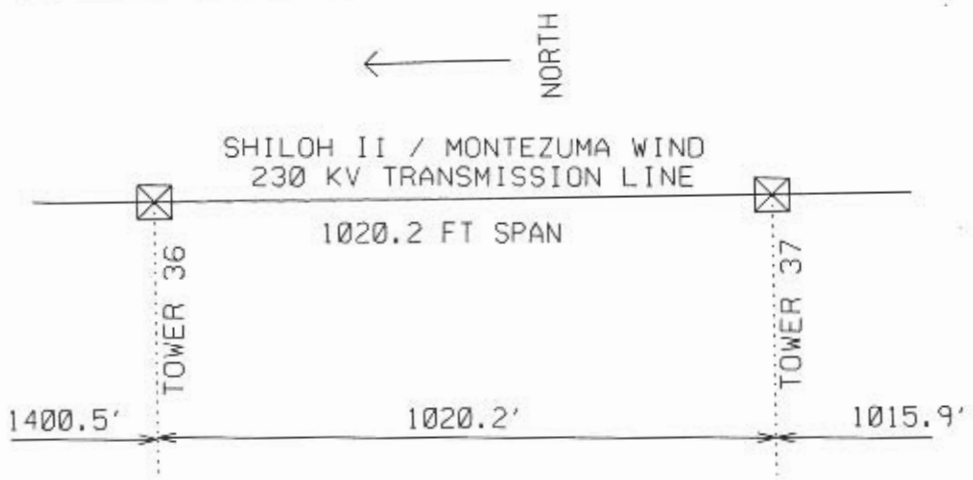

PLAN CROSSING

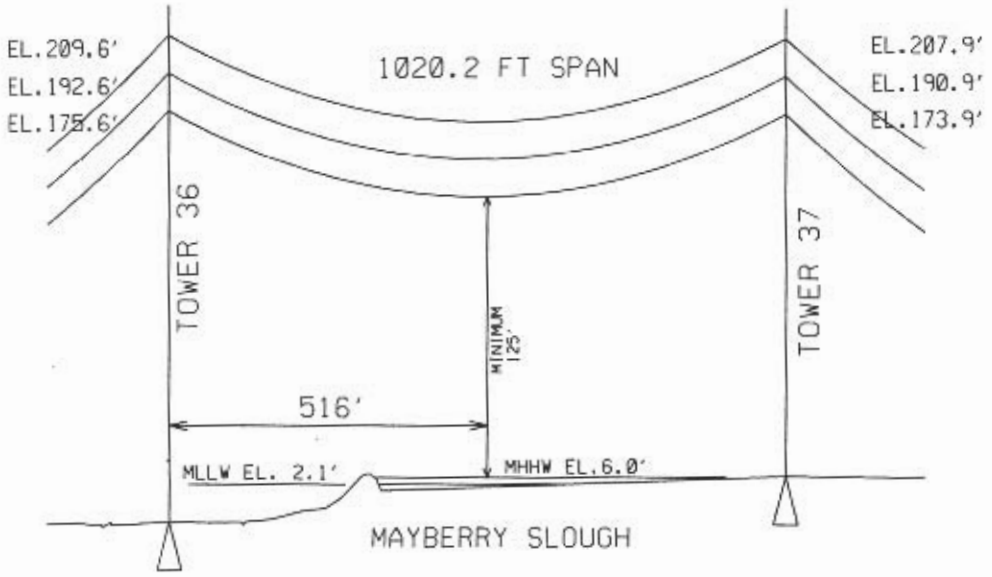

PROFILE CROSSING

NOT TO SCALE
NAVD88 DATUM

AUTHORIZATION 7057206	SHILOH 2 RECONDUCTORING	JCN 22-05-088
BY B. PARSONS	MAYBERRY SLOUGH RIVER PERMIT CROSSING	REGION
DR S.FREEMAN		COUNTY
CH B. FIELDS		PROFILE
O.K. B. FIELDS	PACIFIC GAS AND ELECTRIC COMPANY	SHEET NO. 1 OF 1
DATE 6/19/06	SAN FRANCISCO CAL.	DRAWING NUMBER L-9003 / CHANGE

PG&E LAND ENGINEERING

S:*LP*sof1*San Joaquin River Xing*PERMIT DRAWINGS.DGN

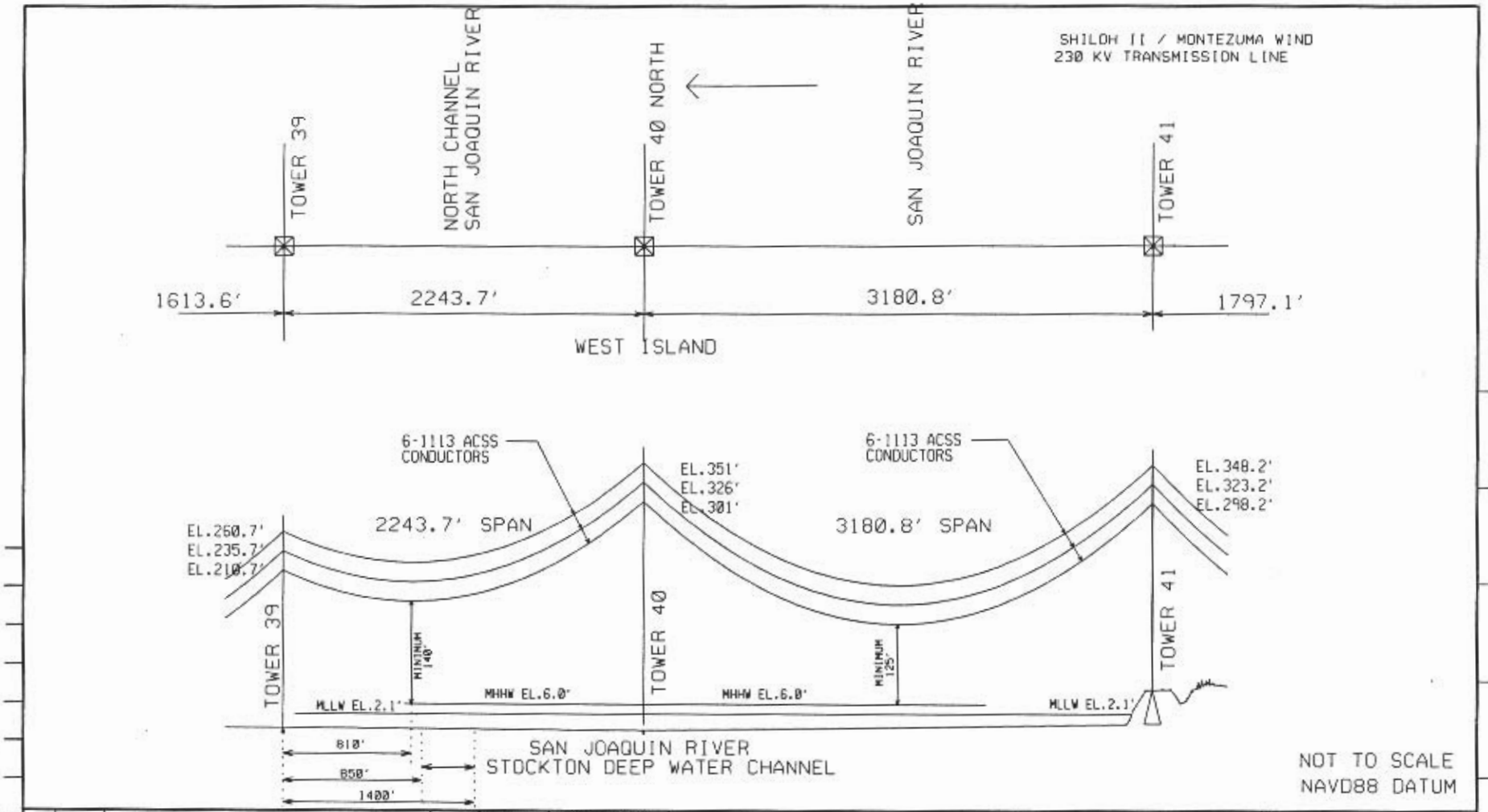

NO.	DATE	DESCRIPTION	APVD.
		REVISIONS	

REFERENCE DWGS.

SCALES: 1 inch = ; 1 centimeter =

APPROVED BY

AUTHORIZATION 7057206

BY B. PARSONS
DR S. FREEMAN
CH B. FIELDS
D.K.B. FIELDS
DATE 6/19/06

SHILOH 2 RECONDUCTORING

SAN JOAQUIN RIVER PERMIT CROSSI

PACIFIC GAS AND ELECTRIC COMPANY
SAN FRANCISCO, CALIFORNIA

PG&E LAND ENGINEERING

JCN 22-05-088
REGION
COUNTY
PROFILE
SHEET NO. 1 OF 1
DRAWING NUMBER A-4876
CHANGE

S:*LP*sof1*San Joaquin River Xing*PERMIT DRAWINGS.DGN