Public Notice # 200600512

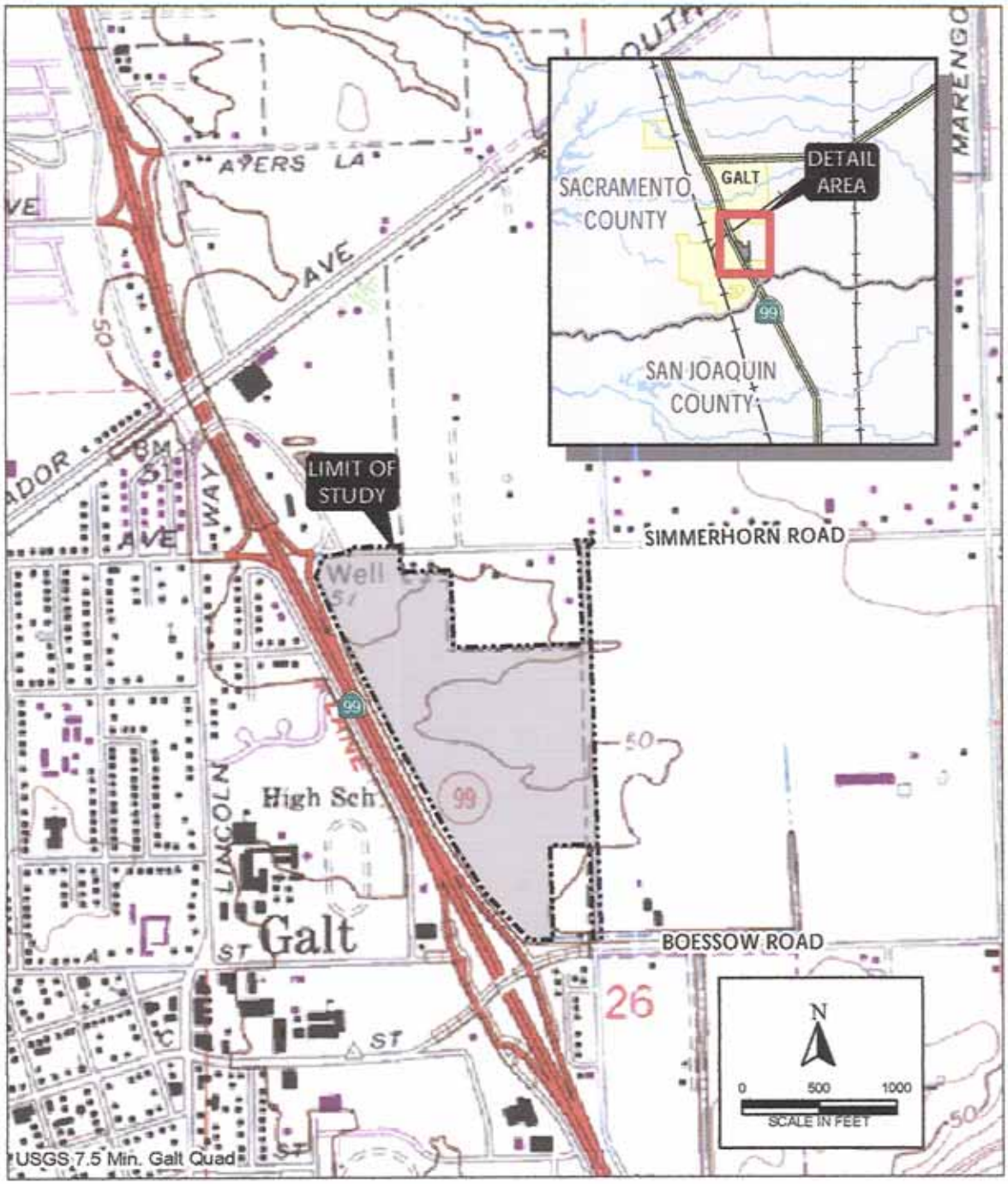


DRAWING TITLE: Site and Vicinity

PROJECT: Simmerhorn Commercial Project

LOCATION: Sacramento County

DATE: 01/17/06

FOOTHILL ASSOCIATES
ENVIRONMENTAL CONSULTING • PLANNING
LANDSCAPE ARCHITECTURE

© 2006

SHEET 1 OF 3

Public Notice # 200600512

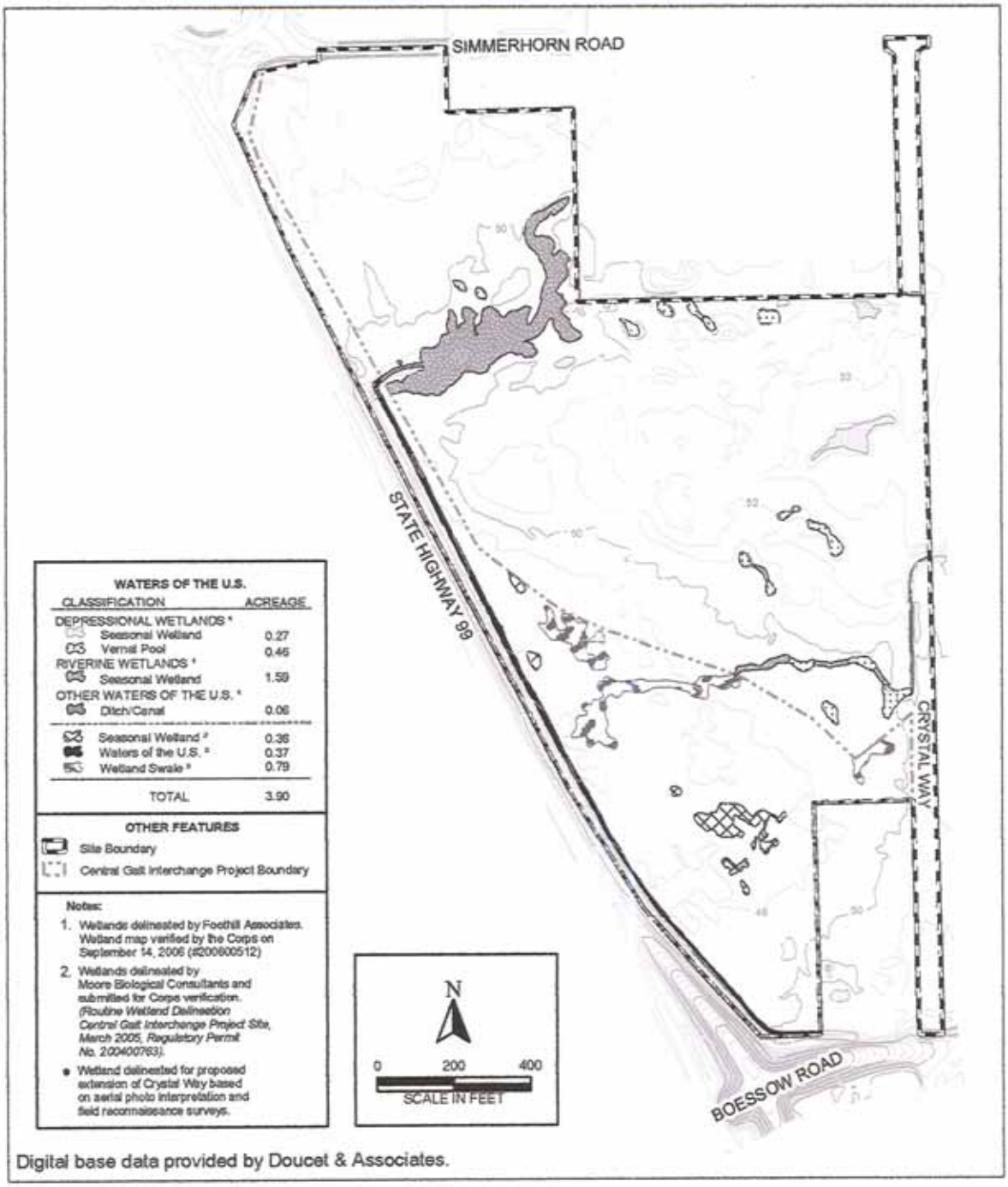


**WATERS OF THE U.S.**

| CLASSIFICATION | ACREAGE |
|---|---|
| DEPRESSIONAL WETLANDS * | |
| Seasonal Wetland | 0.27 |
| Vernal Pool | 0.46 |
| RIVERINE WETLANDS * | |
| Seasonal Wetland | 1.59 |
| OTHER WATERS OF THE U.S. * | |
| Ditch/Canal | 0.06 |
| Seasonal Wetland # | 0.36 |
| Waters of the U.S. # | 0.37 |
| Wetland Swale # | 0.79 |
| TOTAL | 3.90 |

**OTHER FEATURES**

Site Boundary

Central Galt Interchange Project Boundary

**Notes:**

1. Wetlands delineated by Foothill Associates. Wetland map verified by the Corps on September 14, 2006 (#200600512)
2. Wetlands delineated by Moore Biological Consultants and submitted for Corps verification. *(Routine Wetland Delineation Central Galt Interchange Project Site, March 2005, Regulatory Permit No. 200400763).*

* Wetland delineated for proposed extension of Crystal Way based on aerial photo interpretation and field reconnaissance surveys.

Digital base data provided by Doucet & Associates.

DRAWING TITLE: Wetland Delineation

PROJECT: Simmerhorn Commercial Project

LOCATION: Sacramento County

DATE: 03/06/06

FOOTHILL ASSOCIATES

ENVIRONMENTAL CONSULTING • PLANNING
LANDSCAPE ARCHITECTURE

© 2006

SHEET 2 OF 3

Public Notice # 200600512

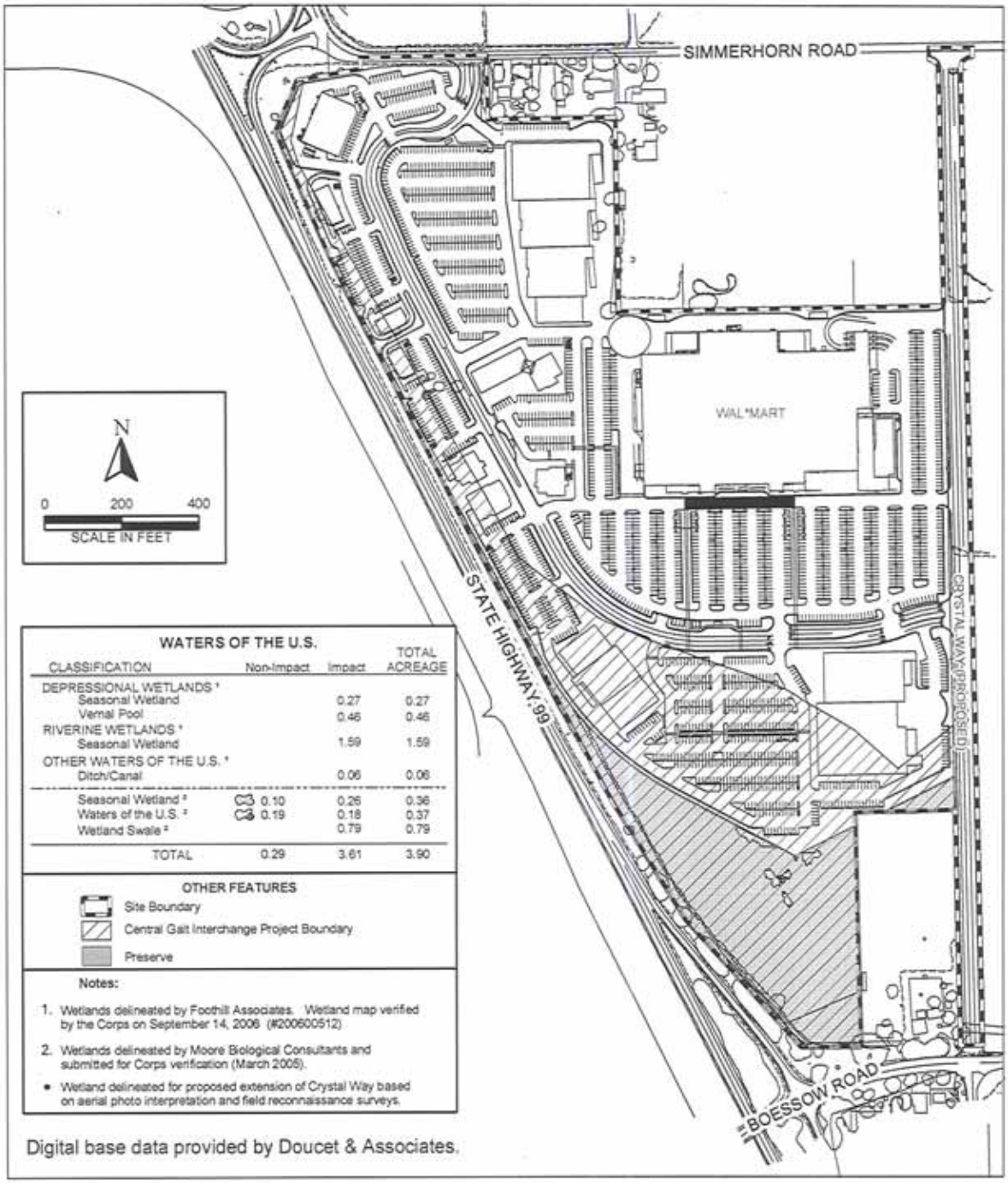


**WATERS OF THE U.S.**

| CLASSIFICATION | Non-Impact | Impact | TOTAL ACREAGE |
|---|---|---|---|
| DEPRESSIONAL WETLANDS [1] | | | |
| Seasonal Wetland | | 0.27 | 0.27 |
| Vernal Pool | | 0.46 | 0.46 |
| RIVERINE WETLANDS [1] | | | |
| Seasonal Wetland | | 1.59 | 1.59 |
| OTHER WATERS OF THE U.S. [1] | | | |
| Ditch/Canal | | 0.06 | 0.06 |
| Seasonal Wetland [2] | 0.10 | 0.26 | 0.36 |
| Waters of the U.S. [2] | 0.19 | 0.18 | 0.37 |
| Wetland Swale [2] | | 0.79 | 0.79 |
| TOTAL | 0.29 | 3.61 | 3.90 |

**OTHER FEATURES**

- Site Boundary
- Central Galt Interchange Project Boundary
- Preserve

Notes:

1. Wetlands delineated by Foothill Associates. Wetland map verified by the Corps on September 14, 2006 (#200600512)
2. Wetlands delineated by Moore Biological Consultants and submitted for Corps verification (March 2005).

• Wetland delineated for proposed extension of Crystal Way based on aerial photo interpretation and field reconnaissance surveys.

Digital base data provided by Doucet & Associates.

DRAWING TITLE: Proposed Land Use and Wetland Impacts

**PROJECT:** Simmerhorn Commercial Project

**LOCATION:** Sacramento County

**DATE:** 01/19/06

FOOTHILL ASSOCIATES

ENVIRONMENTAL CONSULTING • PLANNING
LANDSCAPE ARCHITECTURE

© 2006

SHEET 3 OF 3