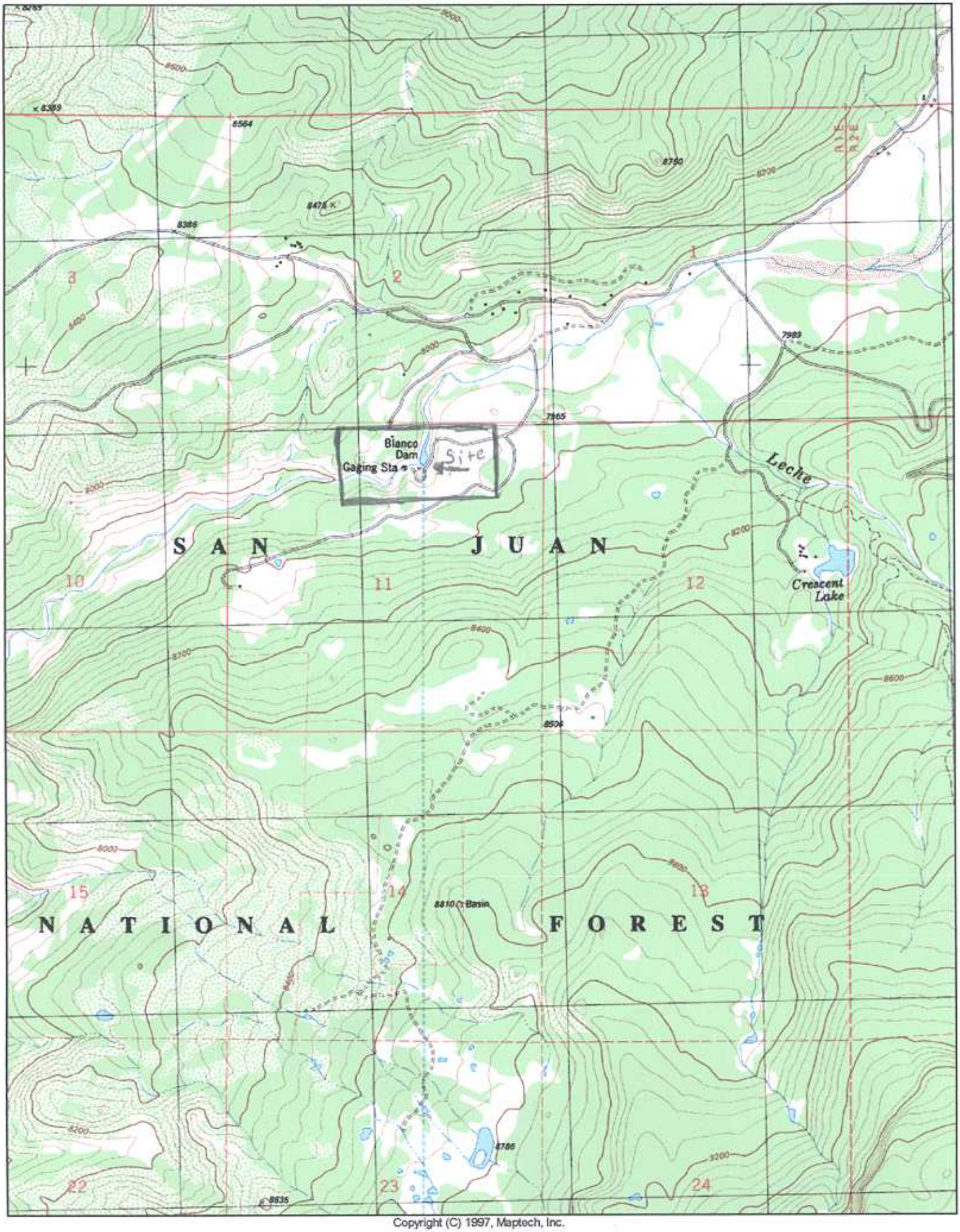

Copyright (C) 1997, Maptech, Inc.

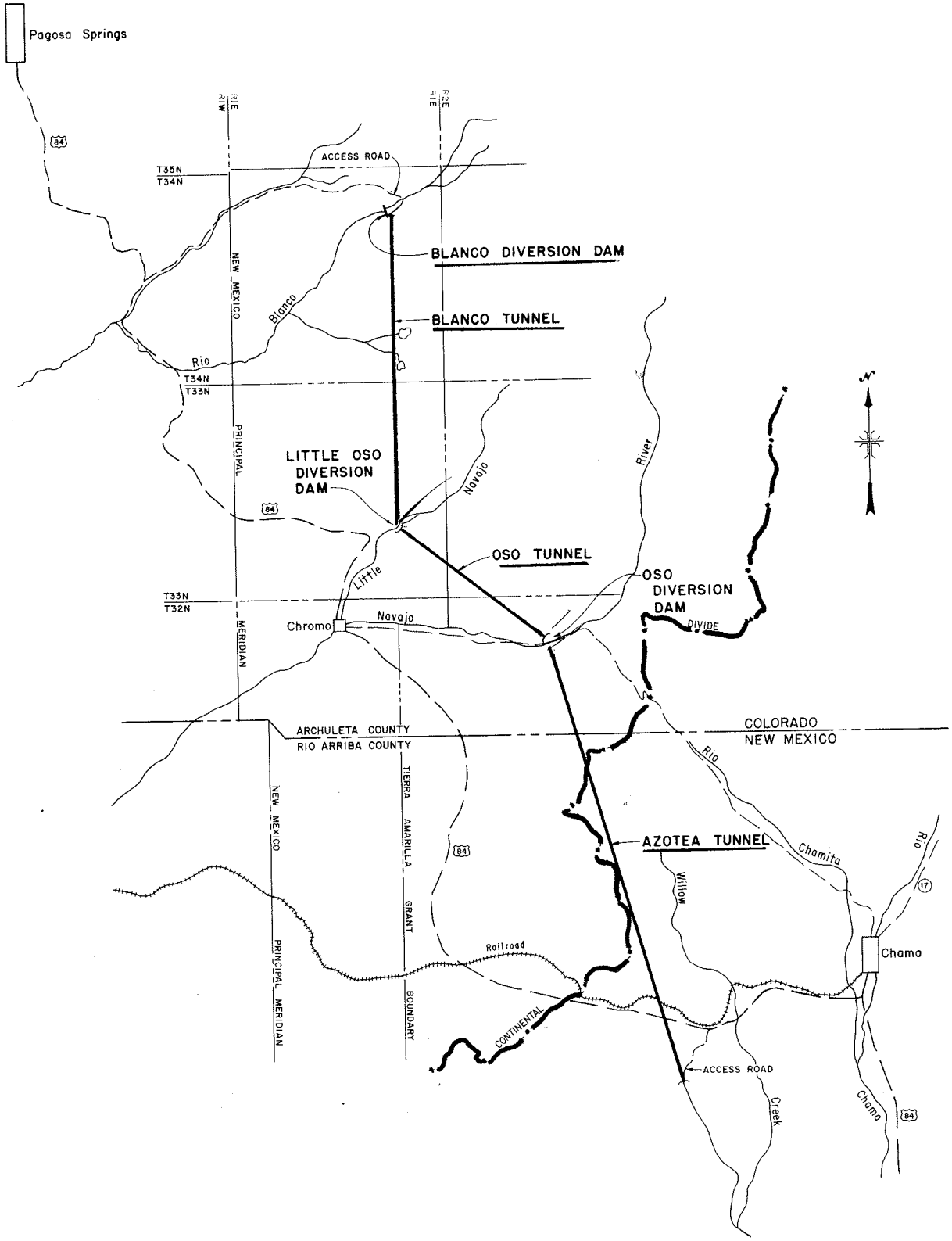

Figure 1.–Location map.

San Juan-Chama Project

+/- 150 feet of 6 inches to 1/4 yard riprap +/- 300cy
(toe to top)

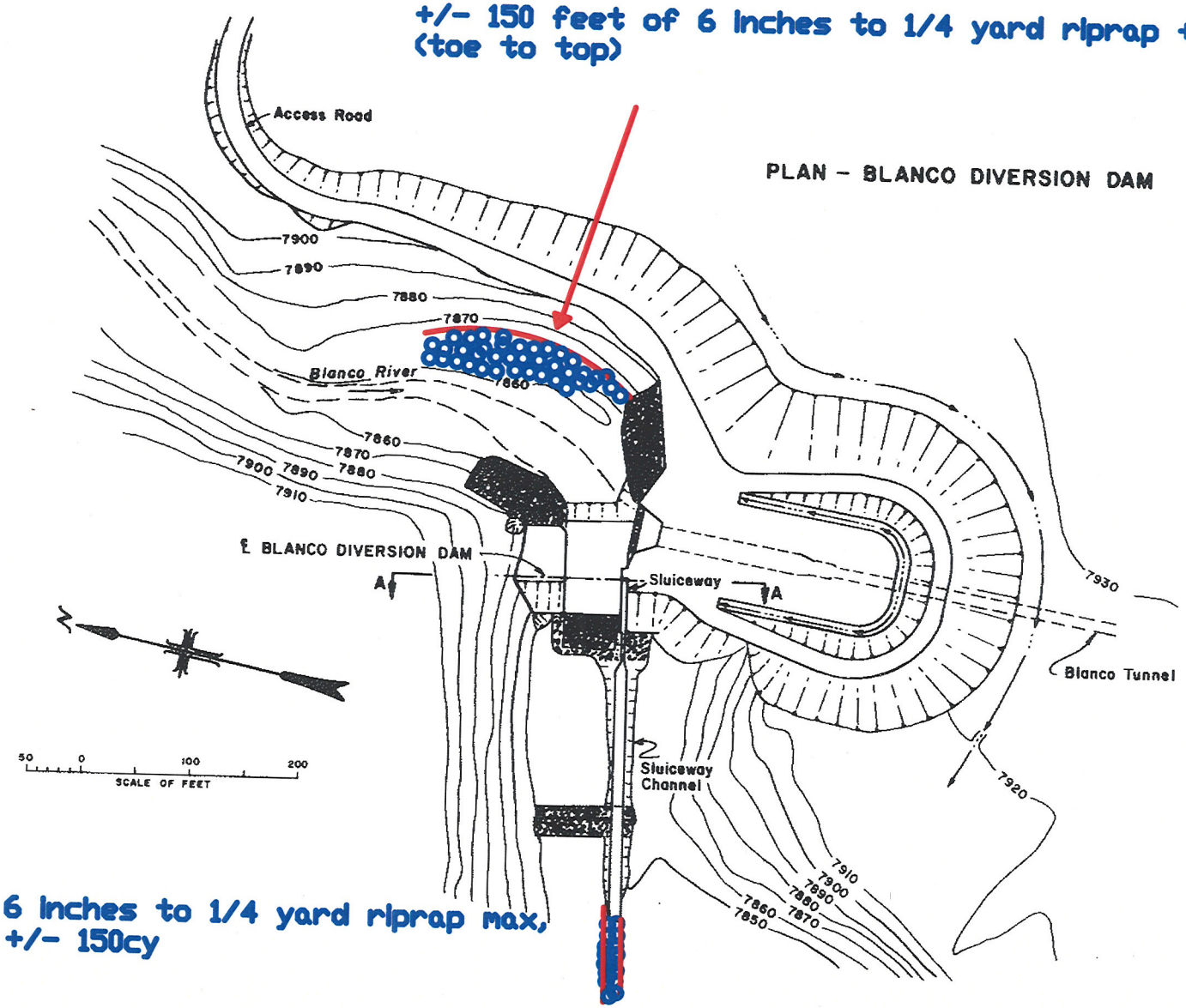

+/- 100' of 6 inches to 1/4 yard riprap max,
well graded +/- 150cy