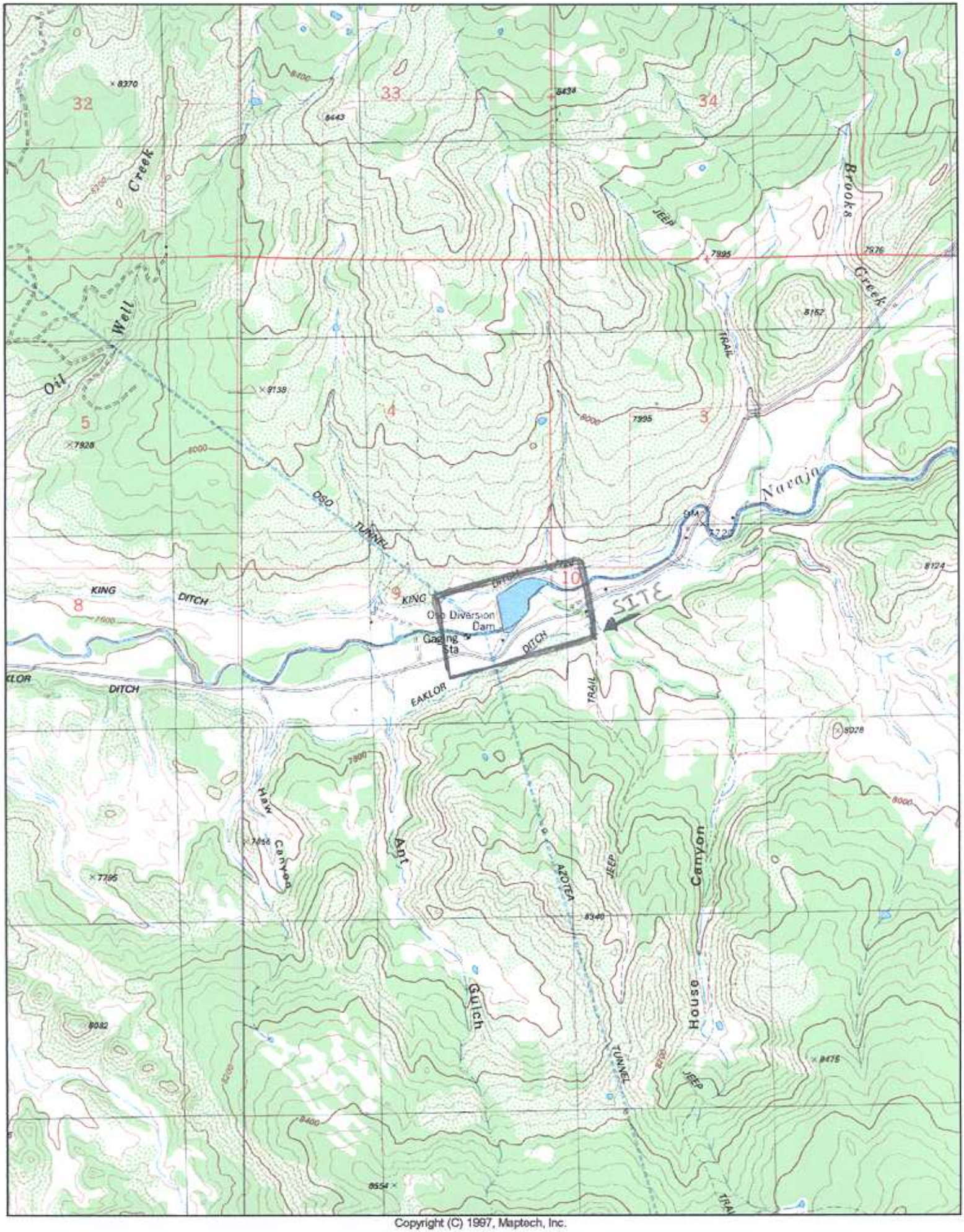

Copyright (C) 1997, Maptech, Inc.

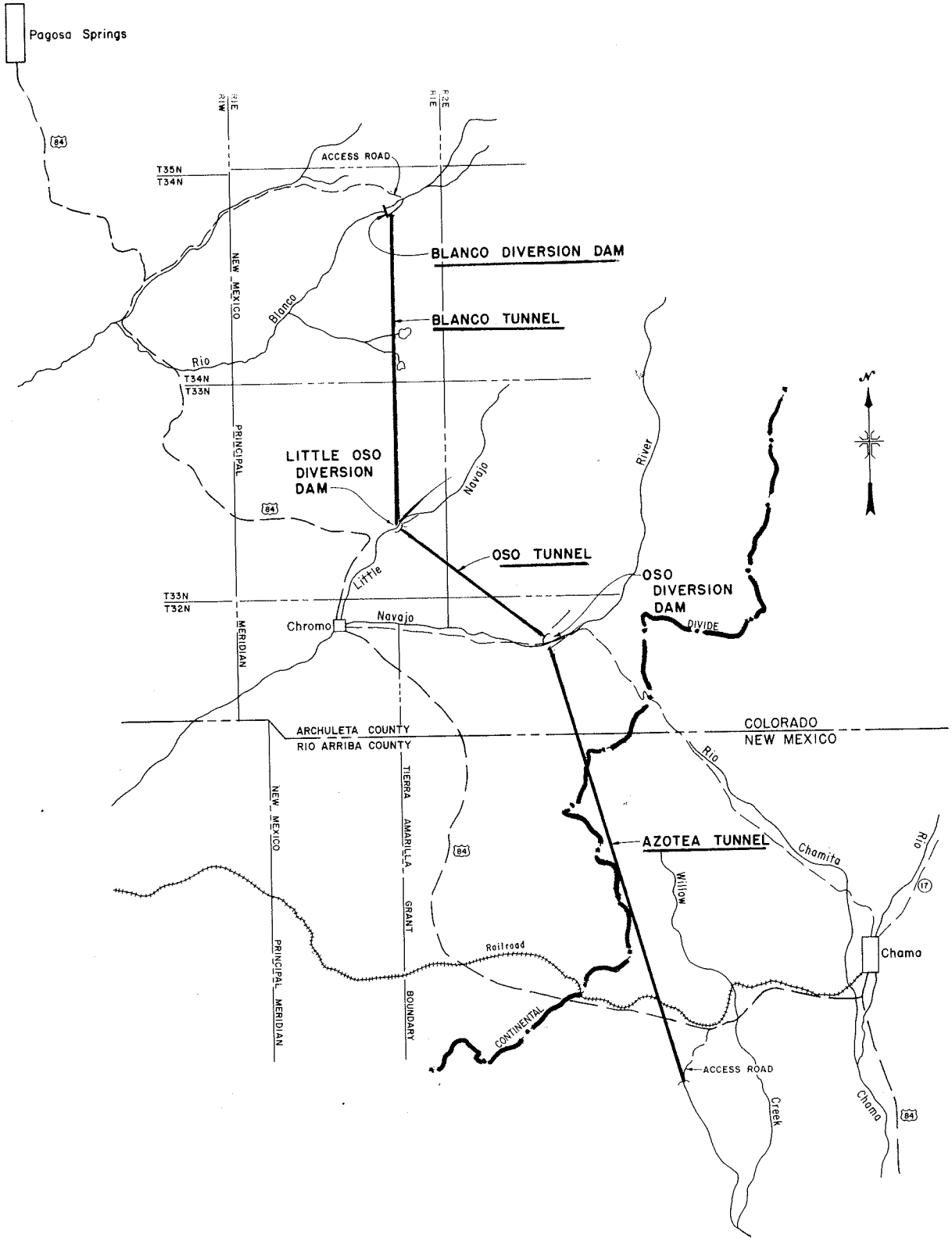

Figure 1.–Location map.

Access Road dimensions: 200' long, 15' wide, 4'tall, 3:1 slope, +/- 900cy to repair

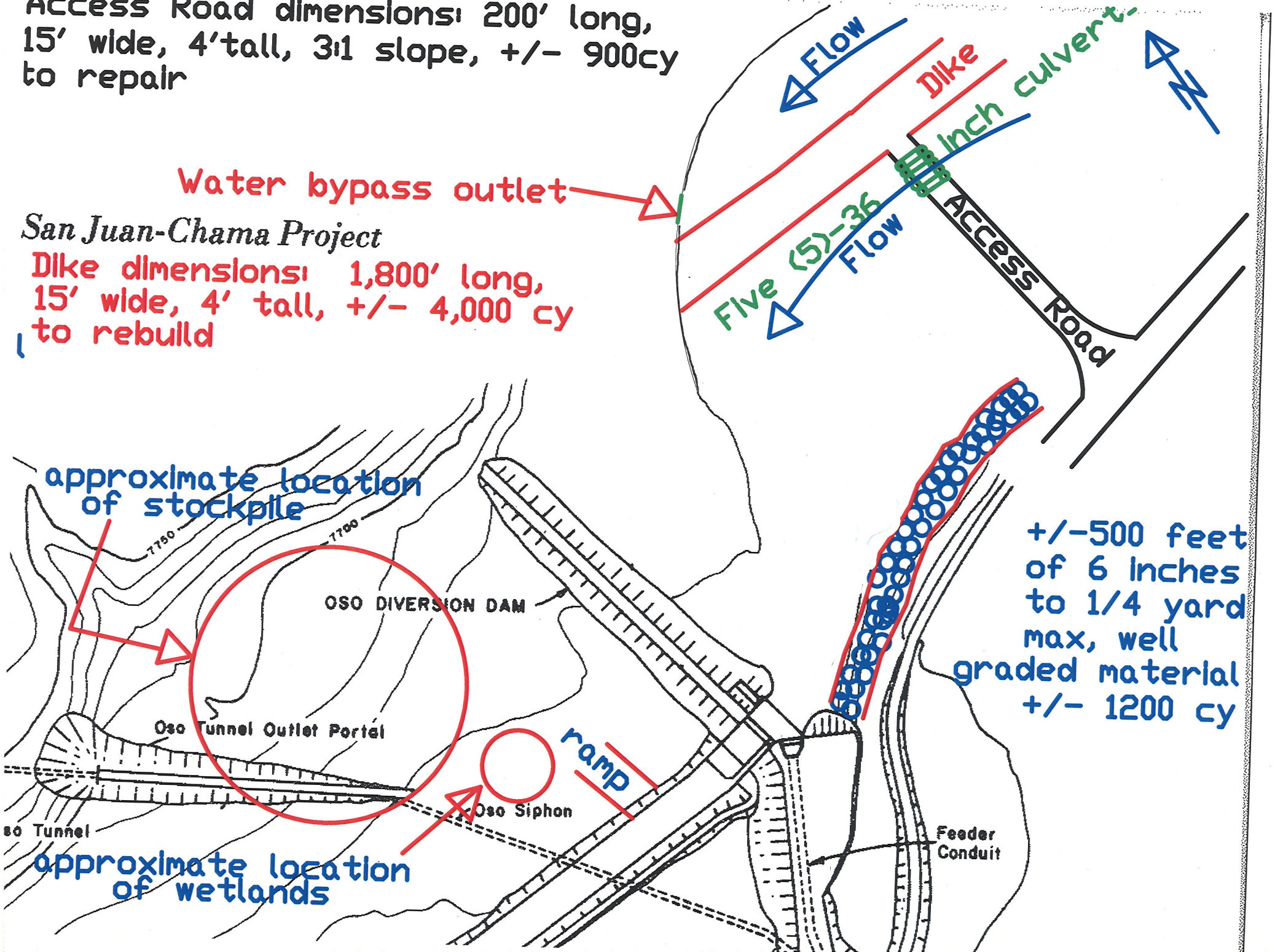

465-518-4920

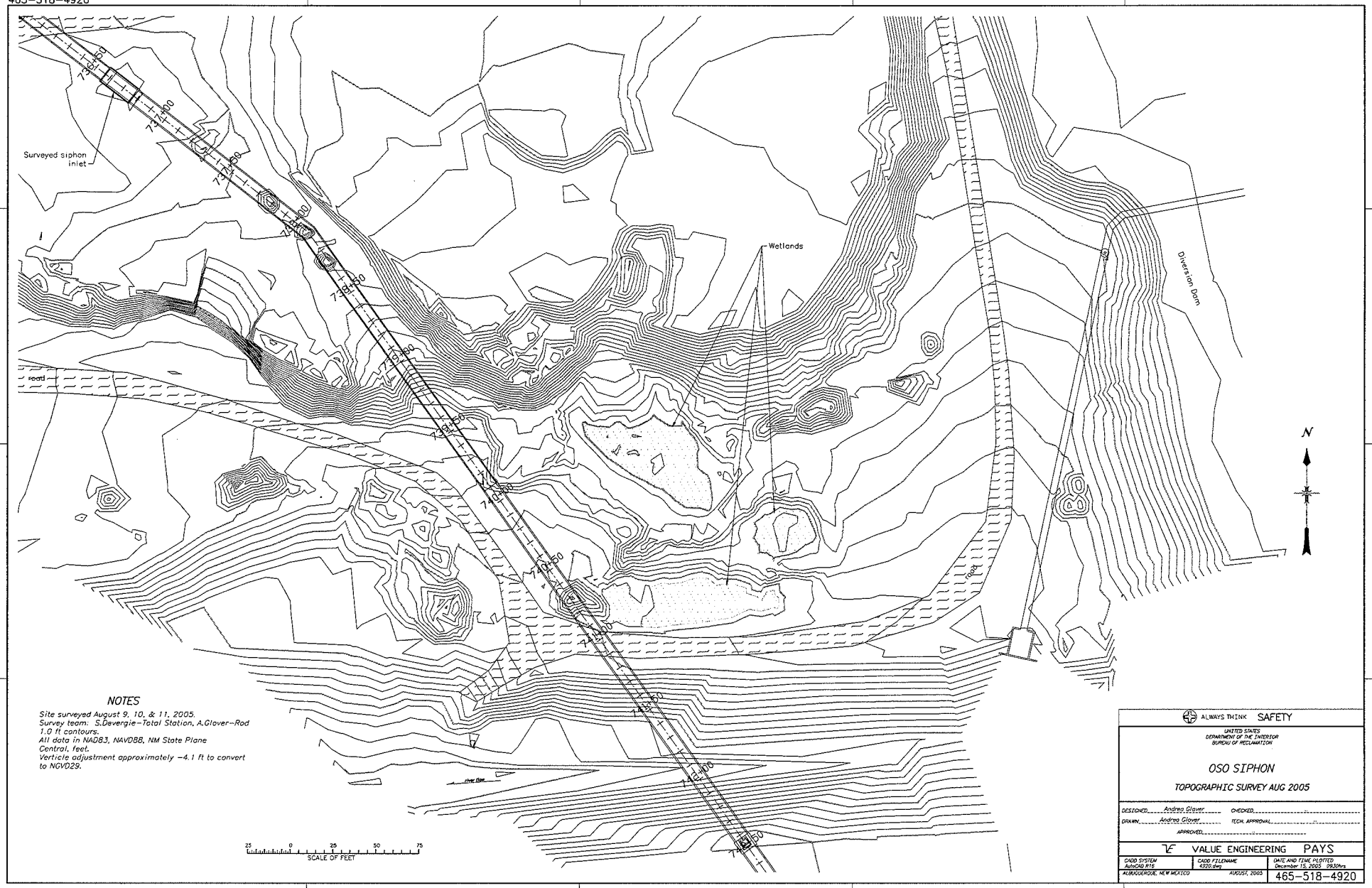

NOTES

Site surveyed August 9, 10, & 11, 2005.
Survey team: S.Devergie-Total Station, A.Glover-Rod
1.0 ft contours.
All data in NAD83, NAVD88, NM State Plane
Central, feet.
Verticle adjustment approximately -4.1 ft to convert
to NGVD29.

ALWAYS THINK SAFETY

UNITED STATES
DEPARTMENT OF THE INTERIOR
BUREAU OF RECLAMATION

OSO SIPHON

TOPOGRAPHIC SURVEY AUG 2005

DESIGNED Andrea Glover CHECKED
DRAWN Andrea Glover TECH. APPROVAL
APPROVED

VALUE ENGINEERING PAYS

CADD SYSTEM AutoCAD R16	CADD FILENAME 4220.dwg	DATE AND TIME PLOTTED December 15, 2005 09:30hrs
ALBUQUERQUE, NEW MEXICO	AUGUST, 2005	465-518-4920