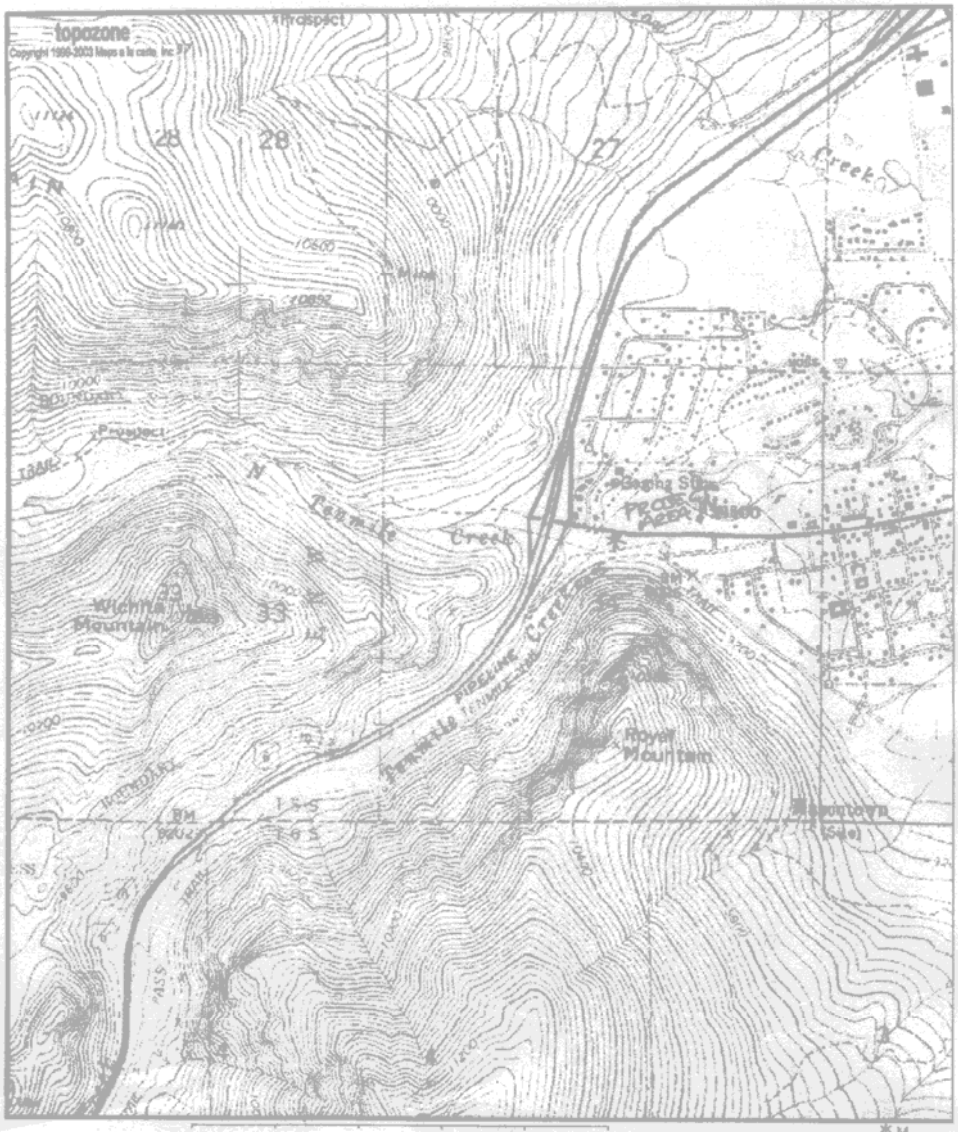

0 0.3 0.6 0.9 1.2 1.5 km

0 0.2 0.4 0.6 0.8 1 mi

Map center is UTM 13 404209E 4381104N (WGS84/NAD83)

Frisco quadrangle

Projection is UTM Zone 13 NAD83 Datum

M=10.567

G=-0.711

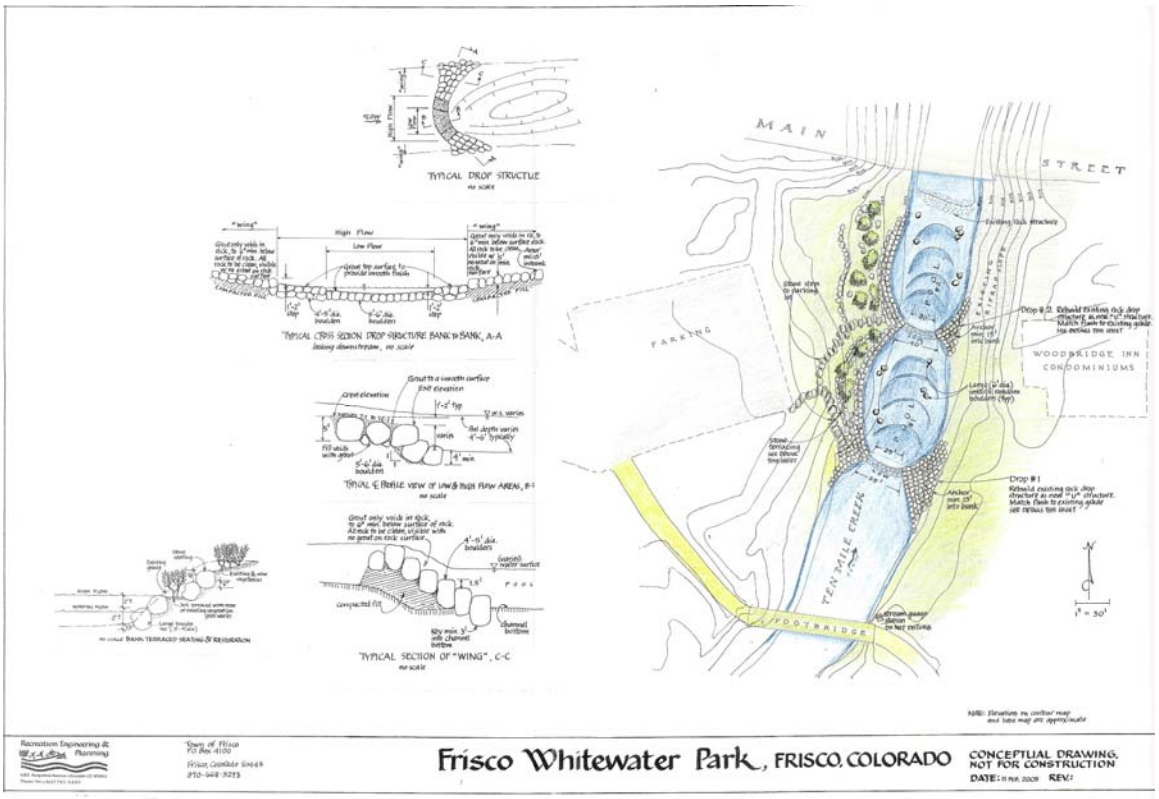

Recreation Engineering & Planning

Town of Frisco
PO Box 4100
Frisco, Colorado 80443
970-668-5275

Frisco Whitewater Park, FRISCO, COLORADO

CONCEPTUAL DRAWING, NOT FOR CONSTRUCTION

DATE: 8 FEB. 2008 REV:

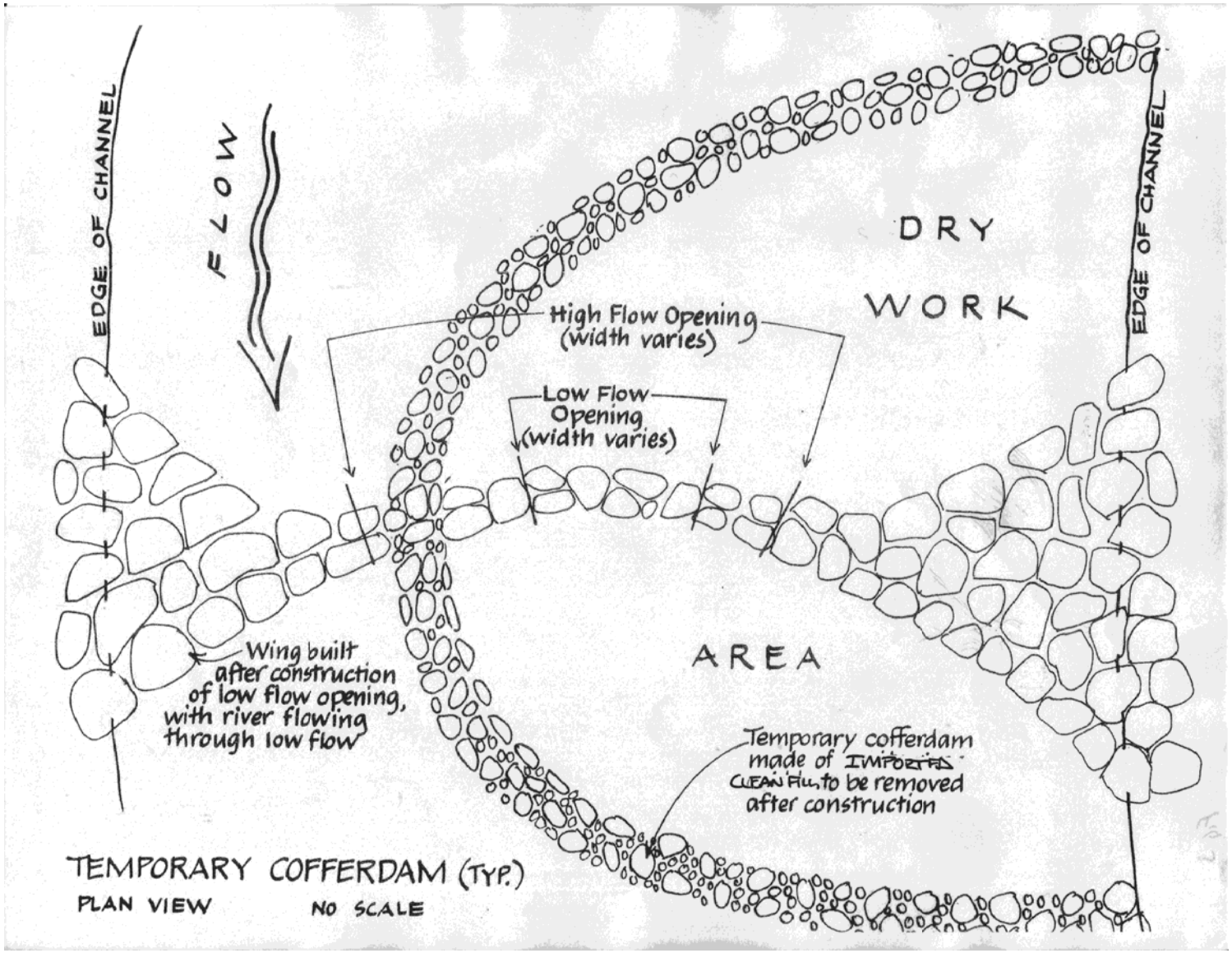

TEMPORARY COFFERDAM (TYP.)

PLAN VIEW NO SCALE

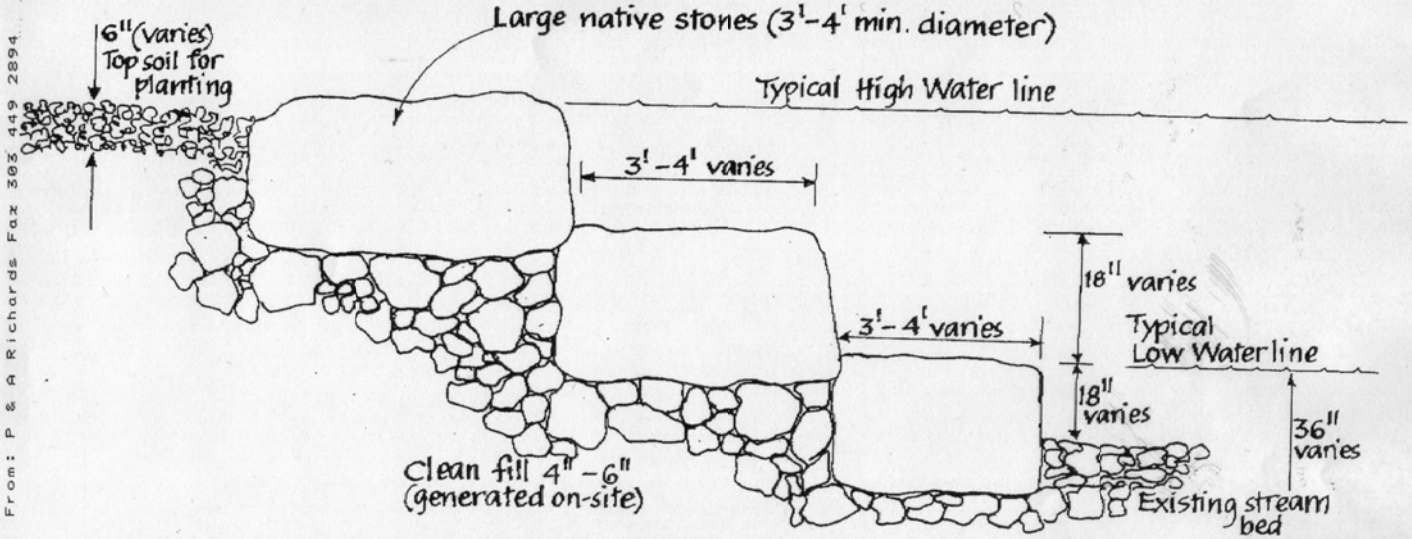

TYPICAL CROSS SECTION BANK TERRACING no scale

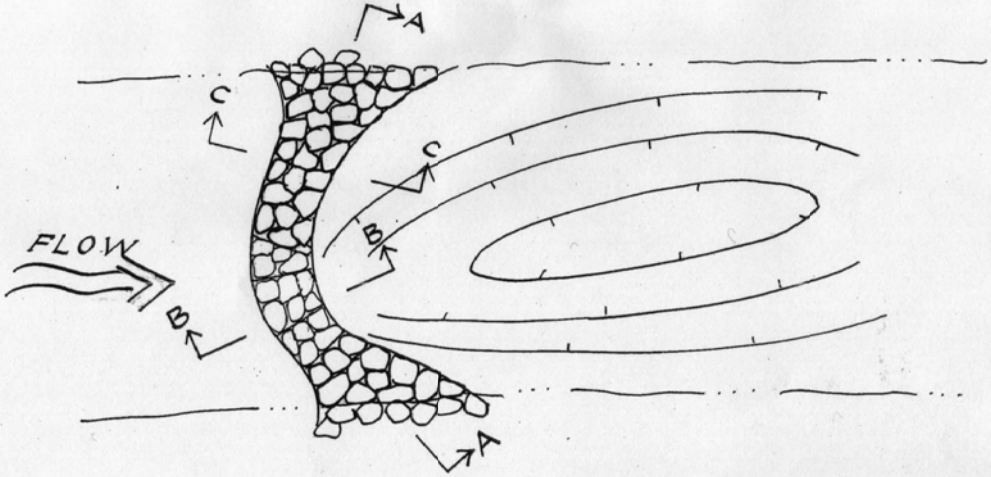

TYPICAL DROP STRUCTURE
NO SCALE

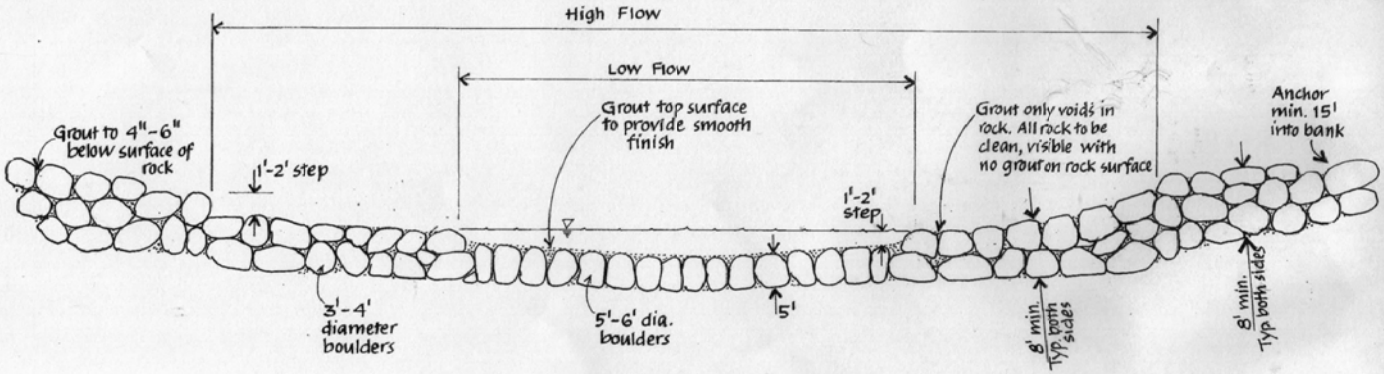

TYPICAL CROSS SECTION DROP STRUCTURE BANK TO BANK, A-A
Looking downstream - No scale

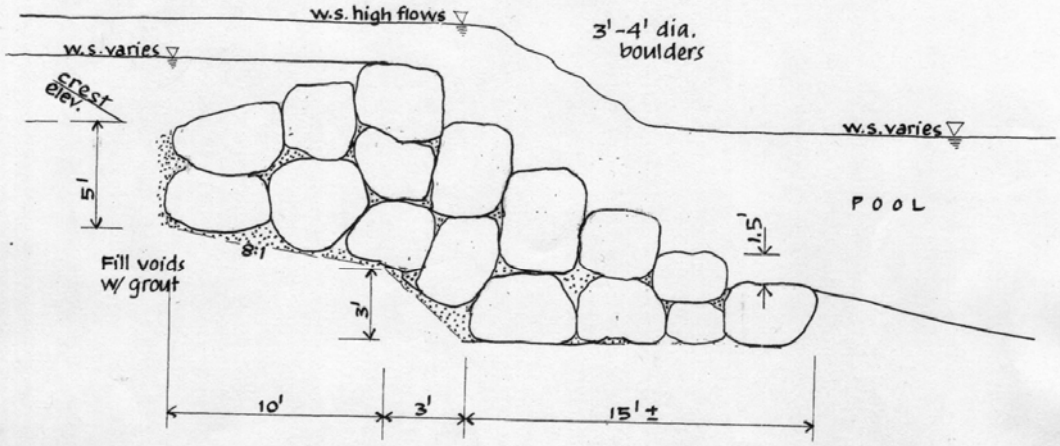

TYPICAL SECTION OF ROCK BEYOND DROP STRUCTURE OPENING, C-C

NO SCALE

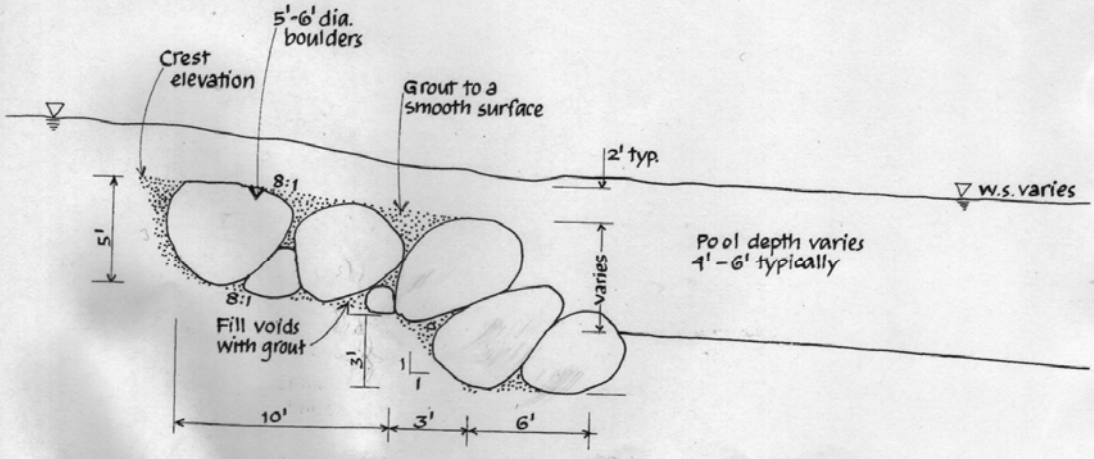

TYPICAL ℄ PROFILE VIEW OF DROP STRUCTURE, B-B AT OPENING

NO SCALE