APPENDIX A

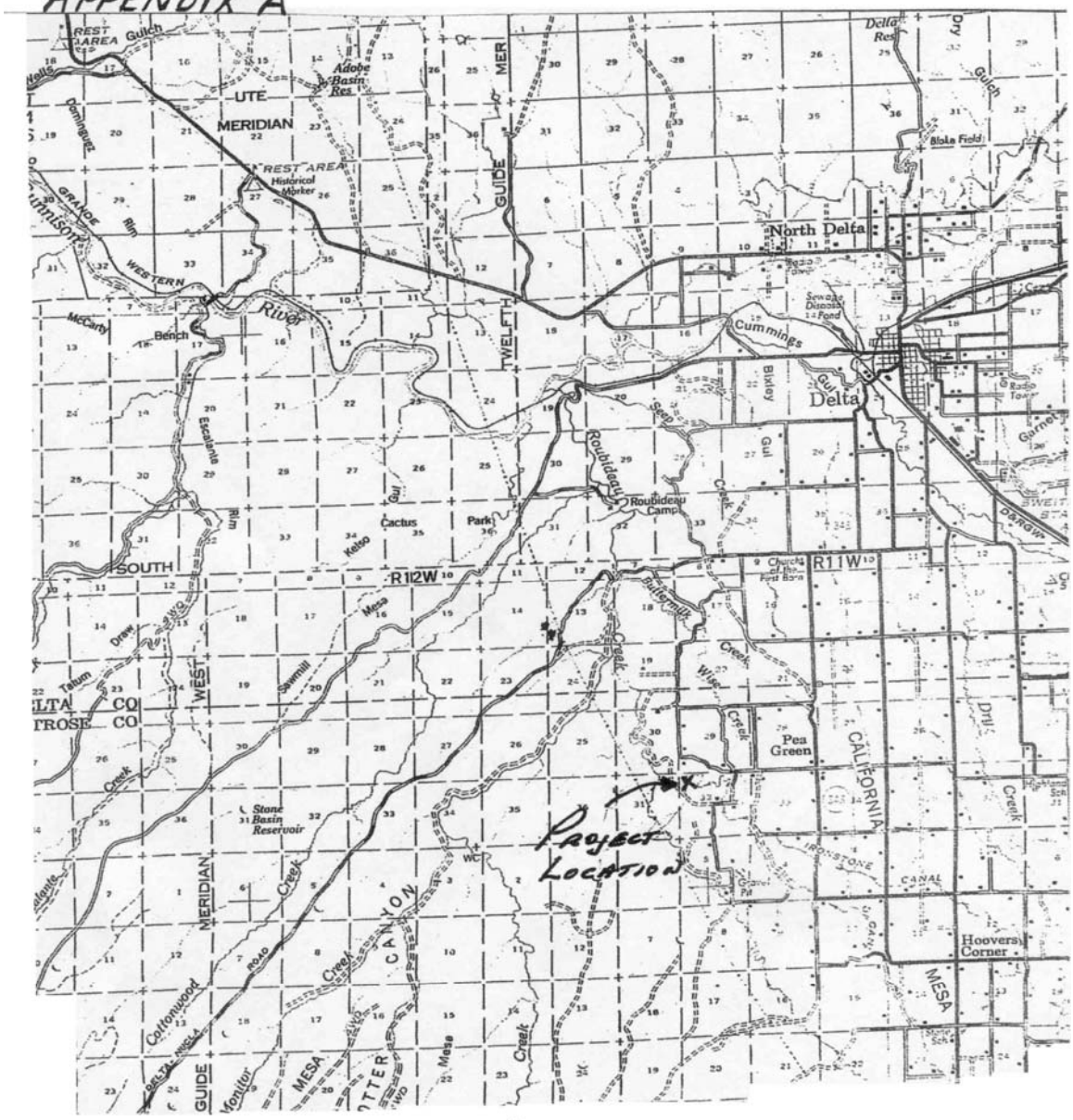

Mr & Mrs. Ri ard Hans n
Montro e Cou y Colora
T 51 N., R. 11 W., Sections 19, 30, 3 & 32 N. M. P. M.
51 8 Bann. Ro. D C 846

Fig. 1/8
VICI TY MAP
200575091

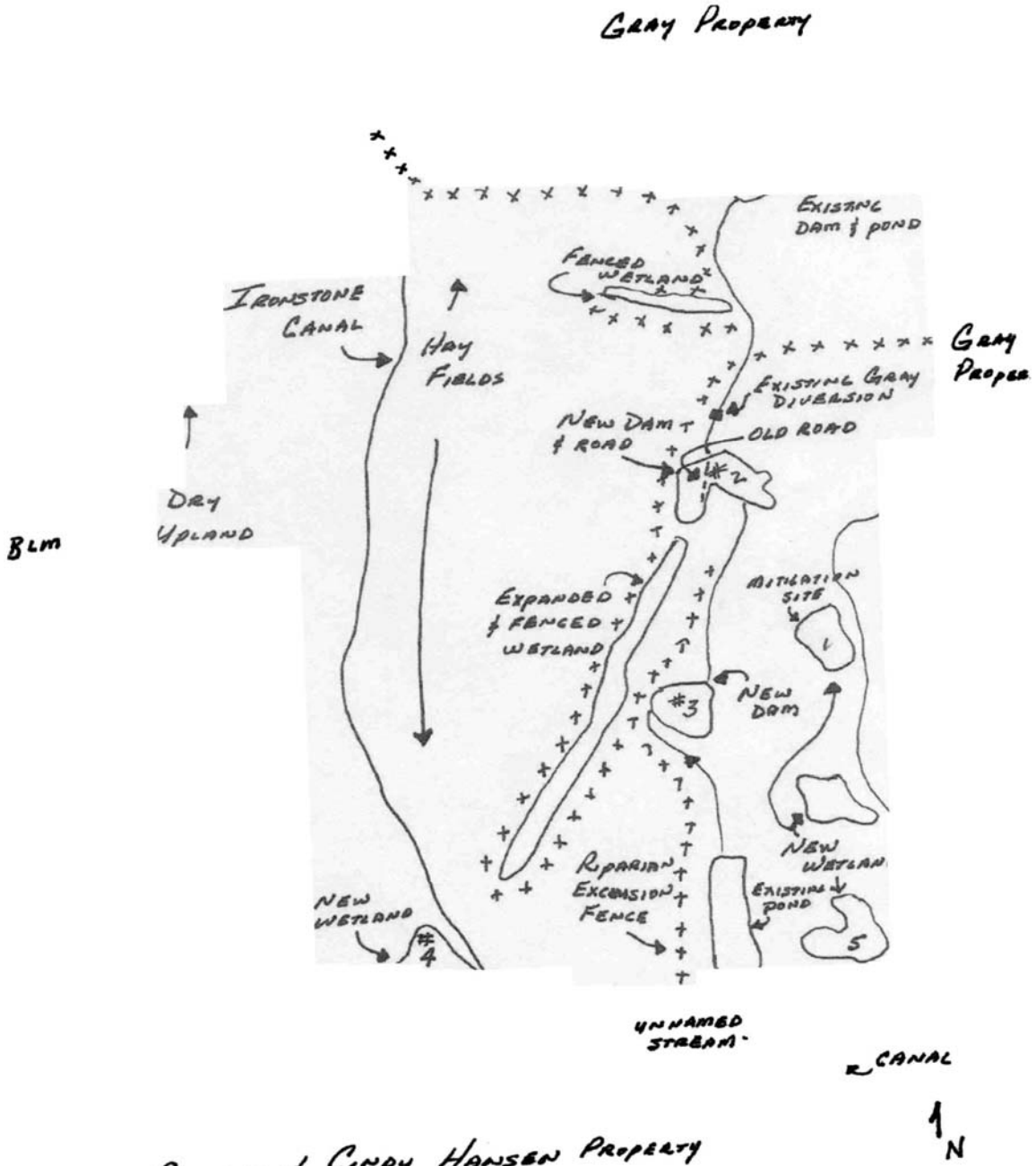

RICHARD & CINDY HANSEN PROPERTY
T51 N, R11 W, SECS. 19, 30, 31 & 32 N.M.P.M.
MONTROSE COUNTY, CO

Fig 2/8
FEATURE LOCATIONS
200575091

APPENDIX D
HANSEN 404 APPLICATION
Montrose, County, CO
1-24-05

DAM # 1, POND & JURISDICTIONAL WETLANDS & WATERWAY

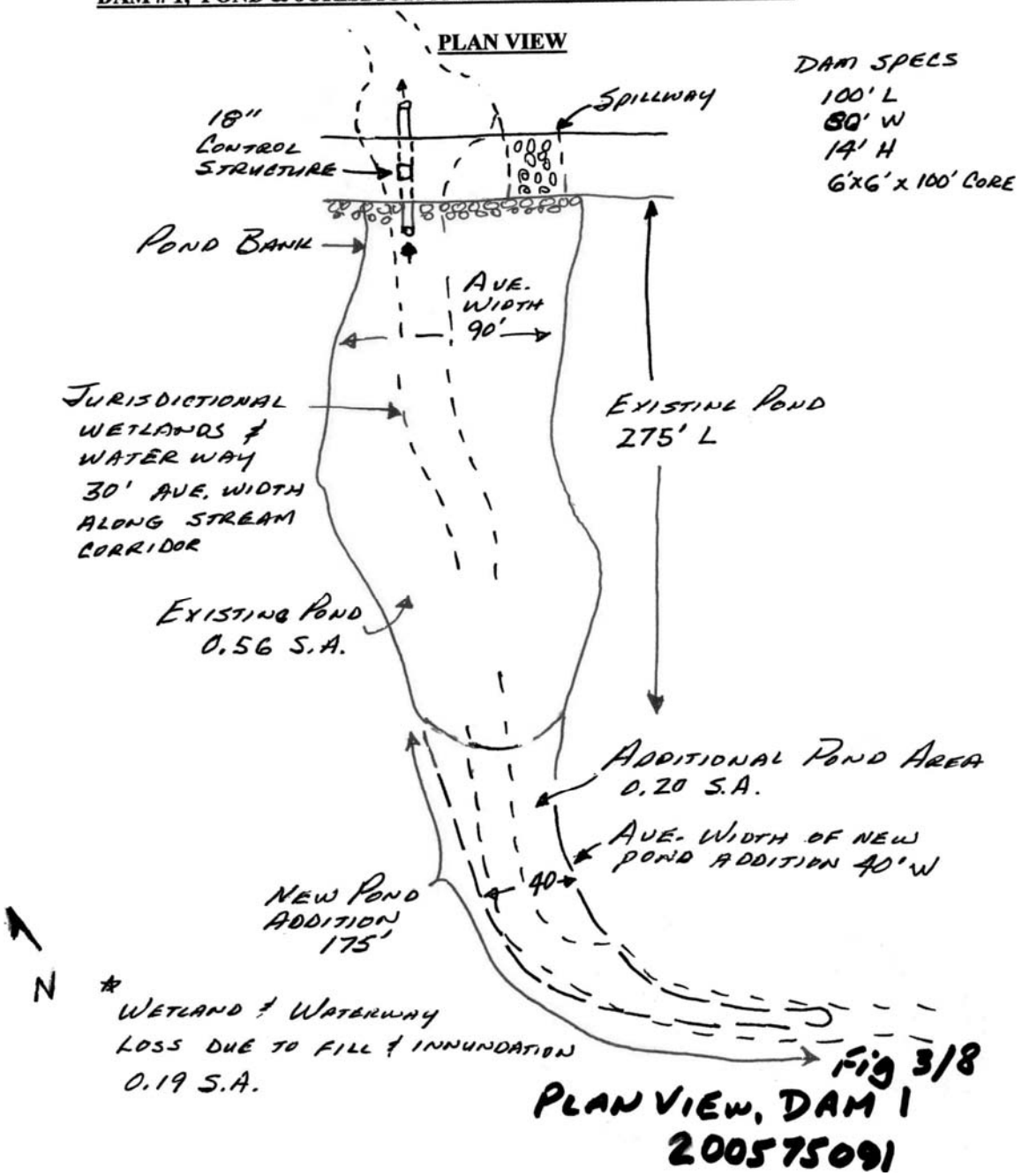

Fig 3/8
PLAN VIEW, DAM 1
20057509l

APPENDIX D
HANSEN 404 APPLICATION
Montrose, County, CO
1-24-05

DAM # 1

PLAN VIEW

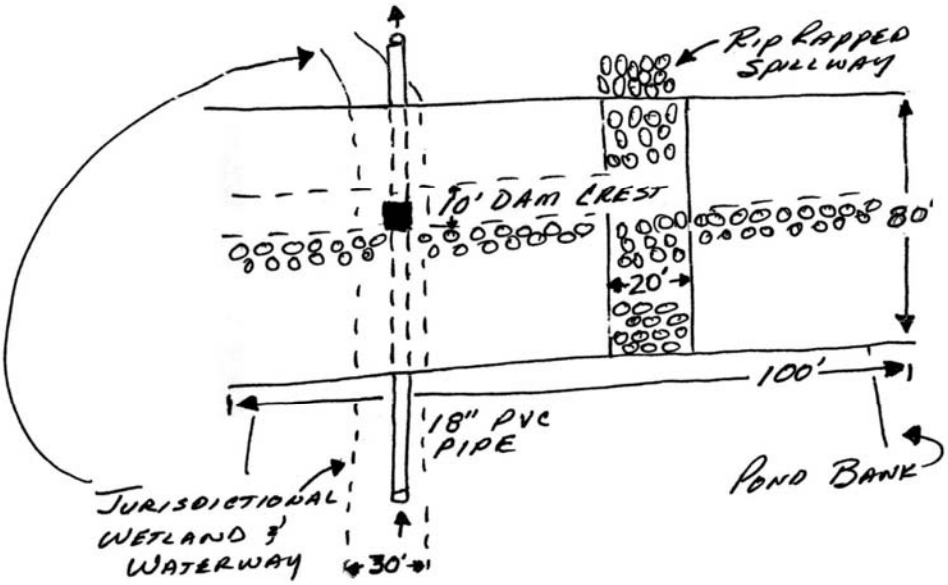

CROSS SECTION

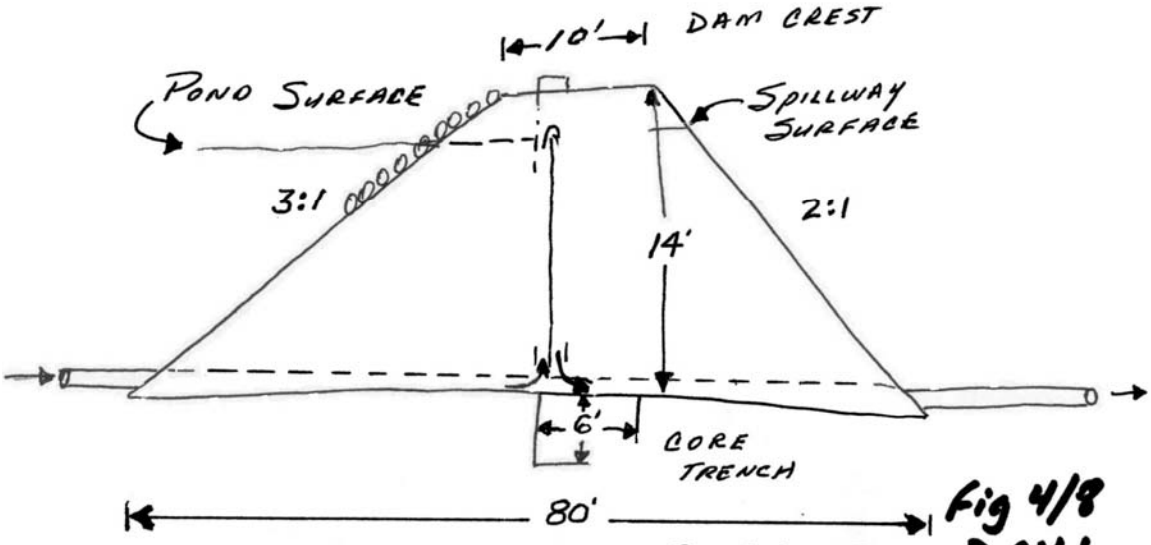

Fig 4/8
CROSS SECTION, DAM 1
20057509 1

APPENDIX D
HANSEN 404 APPLICATION
Montrose, County, CO
1-24-05

DAM # 2, POND & JURISDICTIONAL WETLANDS & WATERWAY

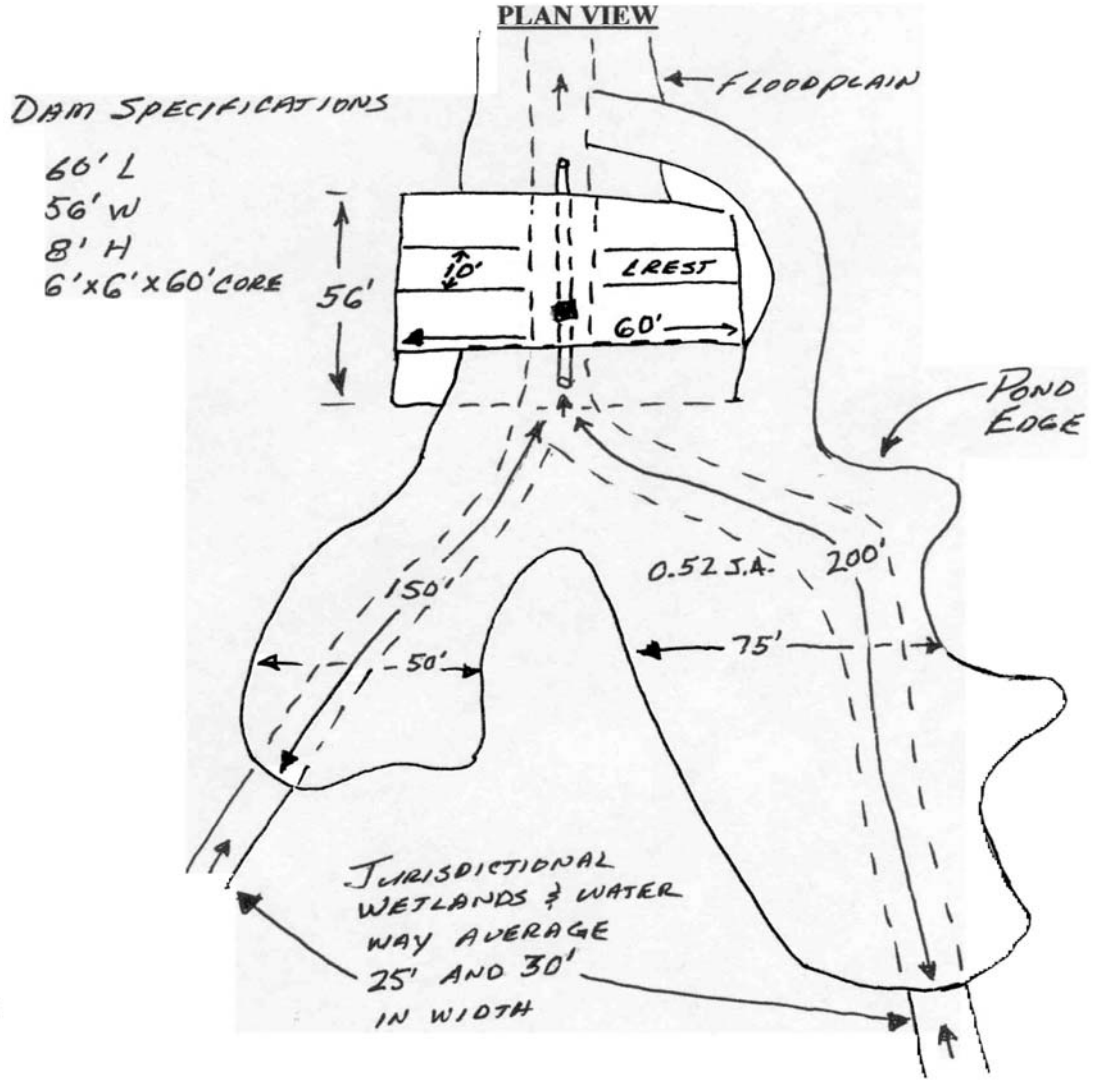

N

★ WETLAND & WATERWAY LOSS DUE TO FILL & INNUNDATION 0.29 S.A.

NOT TO SCALE

Fig 5/8
PLAN VIEW DAM 2
200575091

APPENDIX D
HANSEN 404 APPLICATION
Montrose, County, CO
1-24-05

DAM # 2

PLAN VIEW

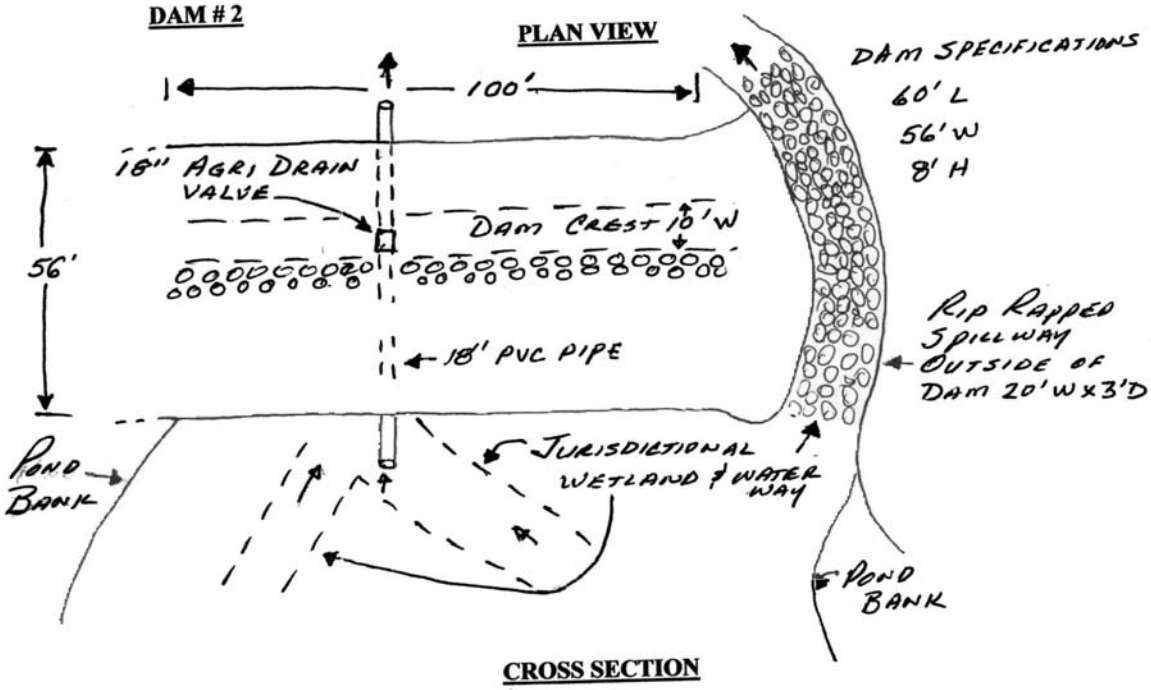

CROSS SECTION

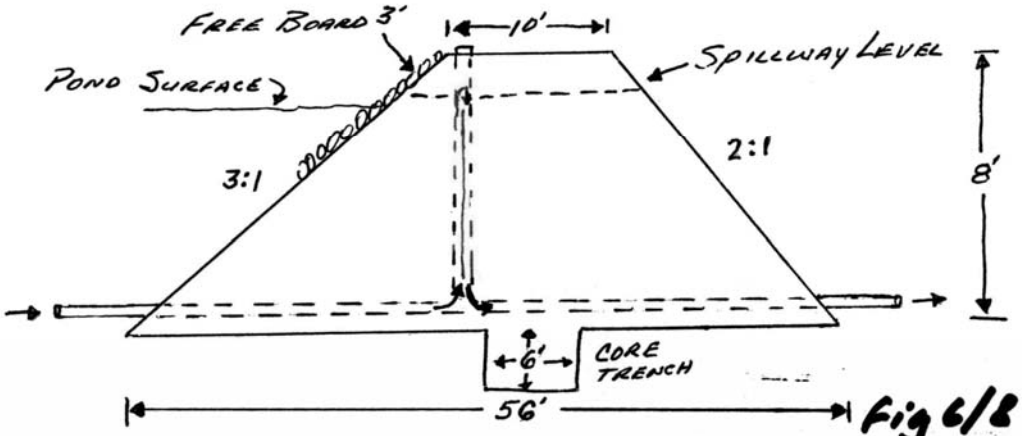

Fig 6/8
CROSS SECTION, DAM 2
20057509l

APPENDIX D
HANSEN 404 APPLICATION
Montrose, County, CO
1-24-05

DAM # 3, POND & JURISDICTIONAL WETLANDS & WATERWAY

PLAN VIEW

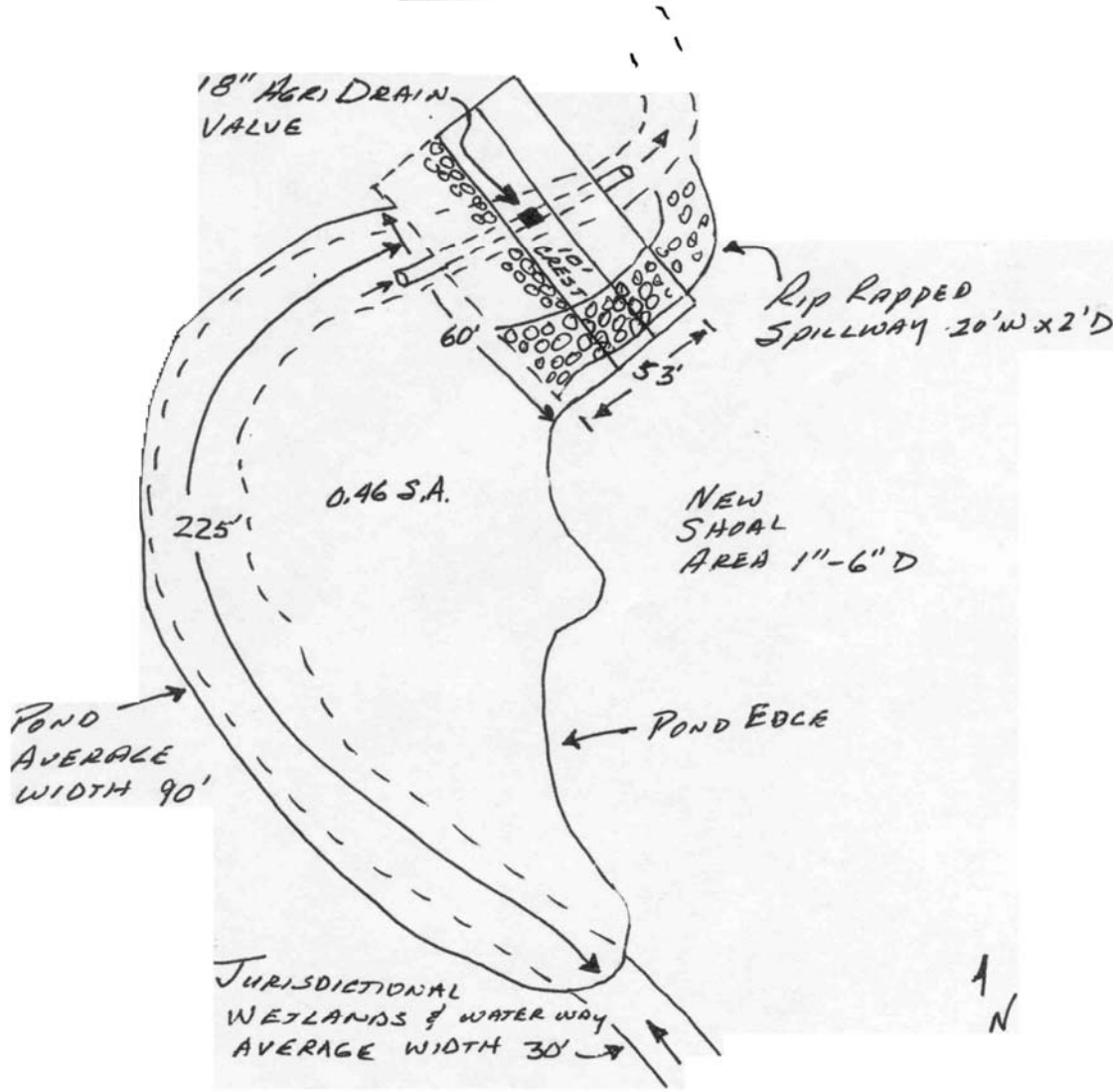

★ WETLAND & WATERWAY LOSS DUE TO FILL & INNUNDATION 0.21 S.A.

NOT TO SCALE

Fig 7/8
PLAN VIEW, DAM 3
200575091

APPENDIX D
HANSEN 404 APPLICATION
Montrose, County, CO
1-24-05

DAM # 3

PLAN VIEW

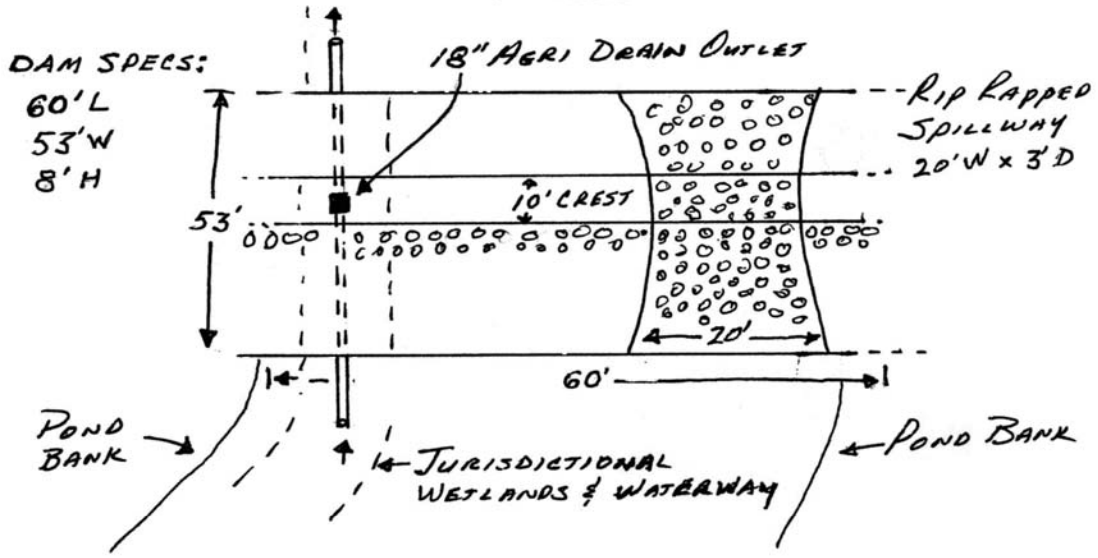

CROSS SECTION

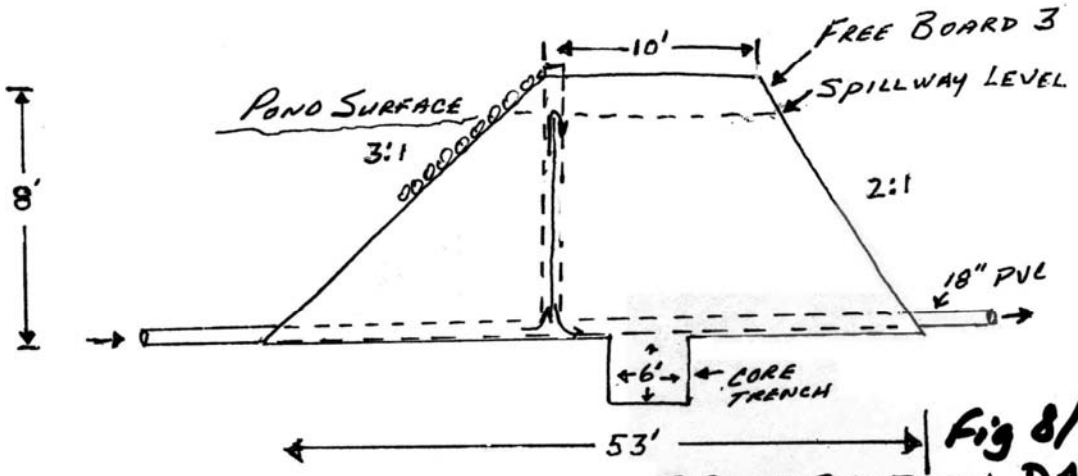

Fig 8/8
CROSS SECTION, DAM 3
200575091