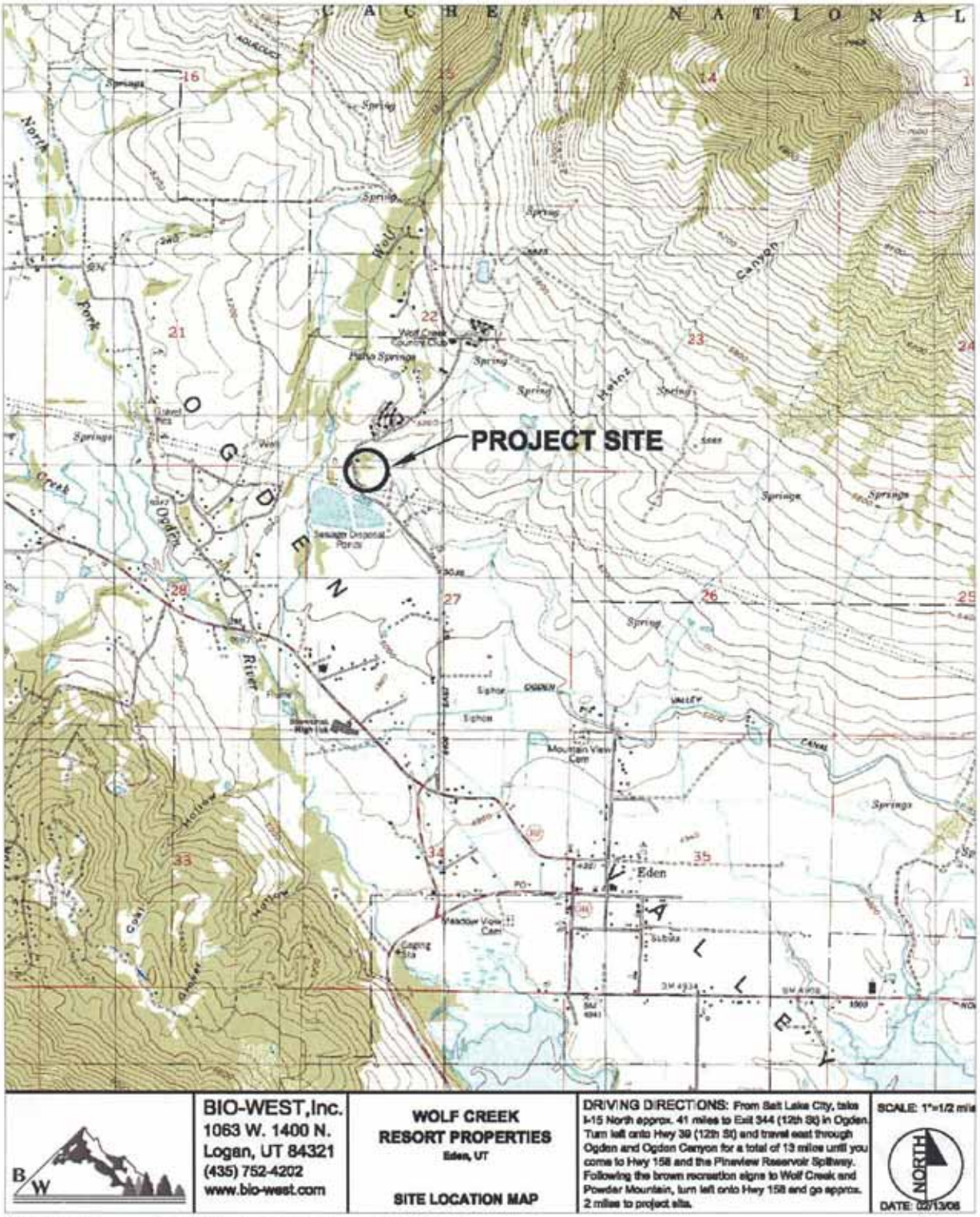

Figure 1. Wolf Creek site location map.

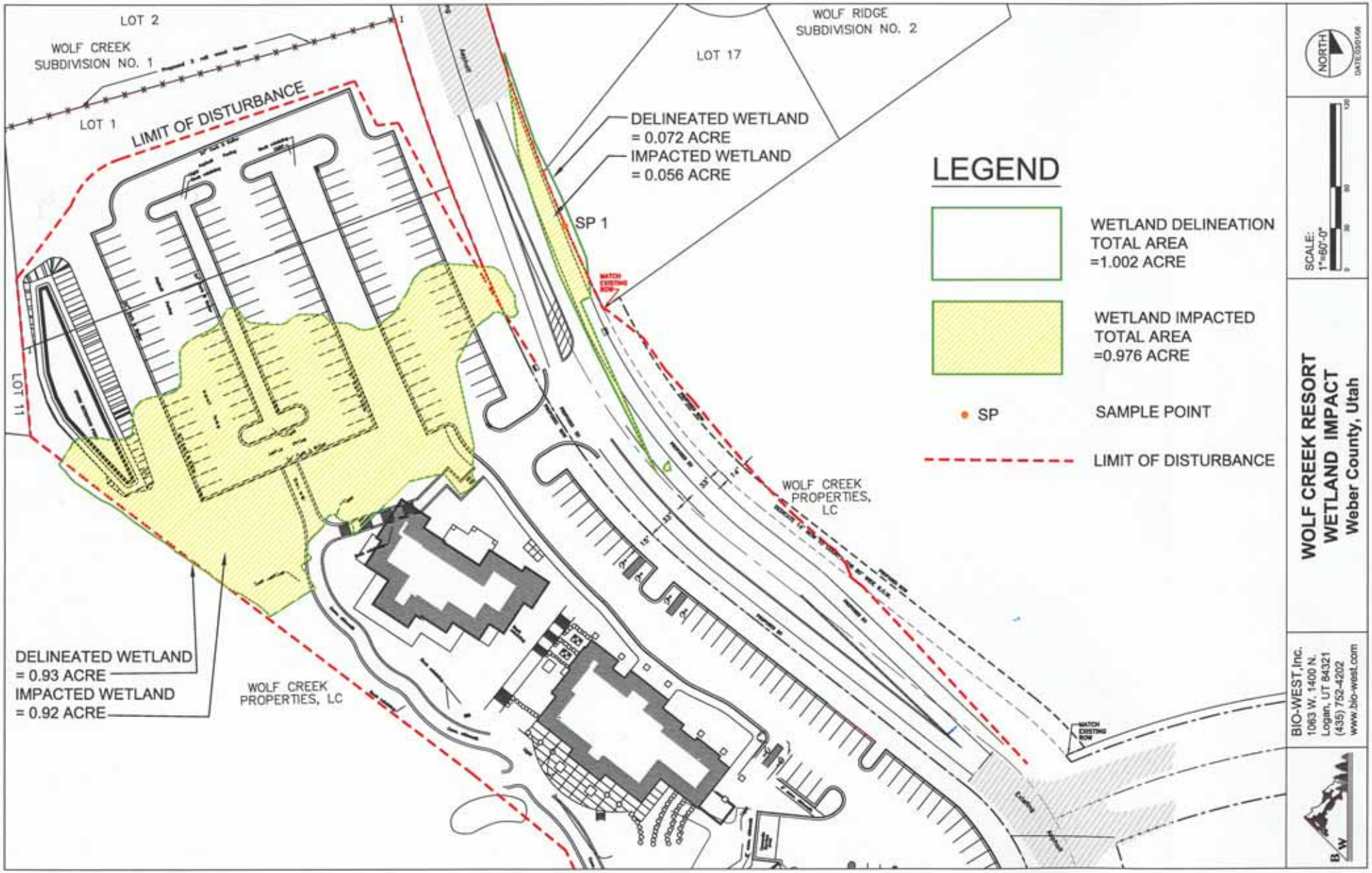
LOT 2
WOLF CREEK SUBDIVISION NO. 1
LOT 1
LIMIT OF DISTURBANCE
LOT 11
LOT 17
WOLF RIDGE SUBDIVISION NO. 2
DELINEATED WETLAND = 0.072 ACRE
IMPACTED WETLAND = 0.056 ACRE
SP 1
MATCH EXISTING ROW
WOLF CREEK PROPERTIES, LC
DELINEATED WETLAND = 0.93 ACRE
IMPACTED WETLAND = 0.92 ACRE
WOLF CREEK PROPERTIES, LC
LEGEND
WETLAND DELINEATION TOTAL AREA =1.002 ACRE
WETLAND IMPACTED TOTAL AREA =0.976 ACRE
SP
SAMPLE POINT
LIMIT OF DISTURBANCE
NORTH
SCALE: 1"=60'-0"
WOLF CREEK RESORT
WETLAND IMPACT
Weber County, Utah
BIO-WEST, Inc.
1063 W. 1400 N.
Logan, UT 84321
(435) 752-4202
www.bio-west.com

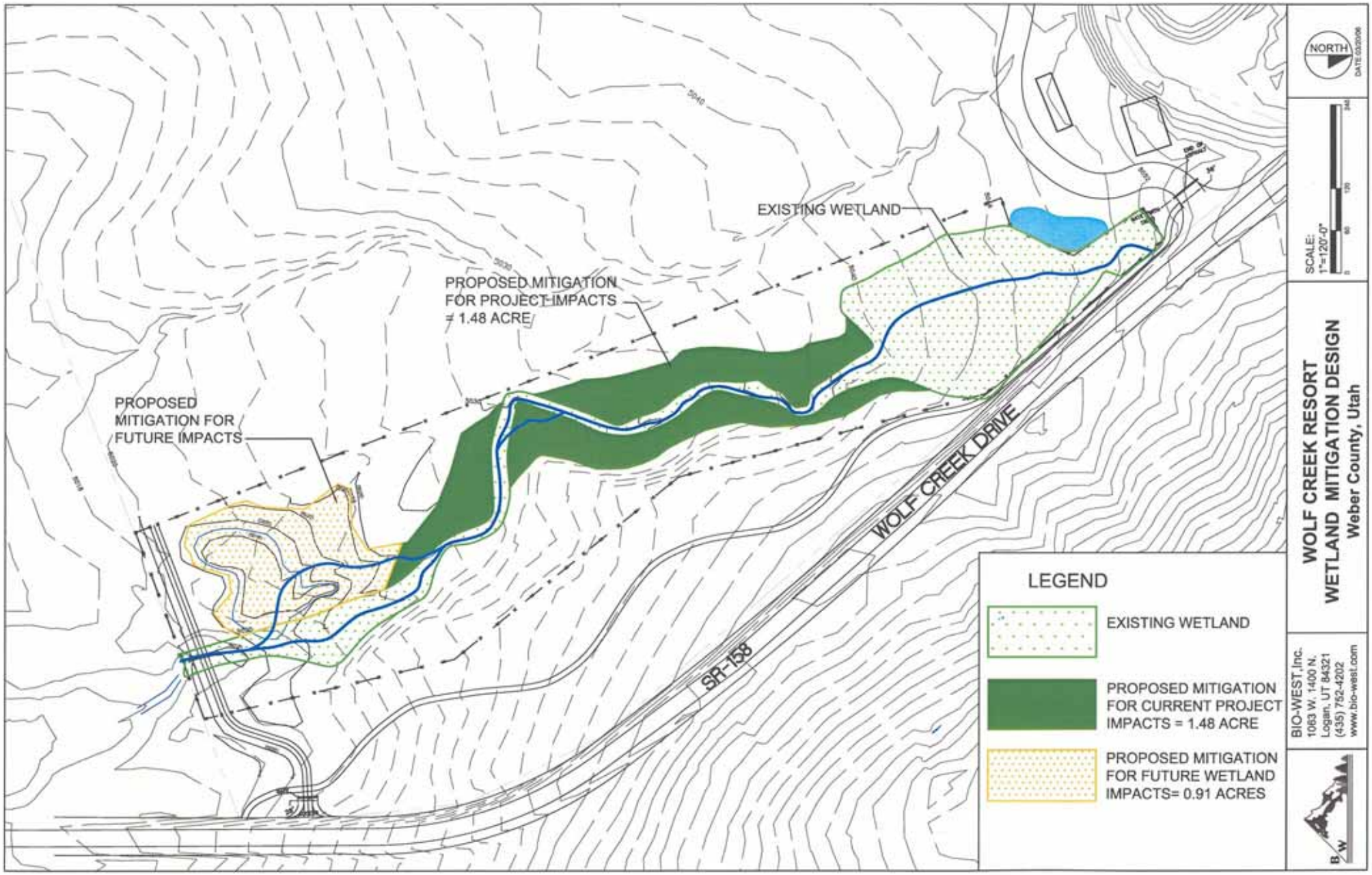
EXISTING WETLAND
PROPOSED MITIGATION FOR PROJECT IMPACTS = 1.48 ACRE
PROPOSED MITIGATION FOR FUTURE IMPACTS
WOLF CREEK DRIVE
SR-158
LEGEND
EXISTING WETLAND
PROPOSED MITIGATION FOR CURRENT PROJECT IMPACTS = 1.48 ACRE
PROPOSED MITIGATION FOR FUTURE WETLAND IMPACTS= 0.91 ACRES
NORTH
SCALE: 1"=120'-0"
WOLF CREEK RESORT
WETLAND MITIGATION DESIGN
Weber County, Utah
BIO-WEST, Inc.
1063 W. 1400 N.
Logan, UT 84321
(435) 752-4202
www.bio-west.com

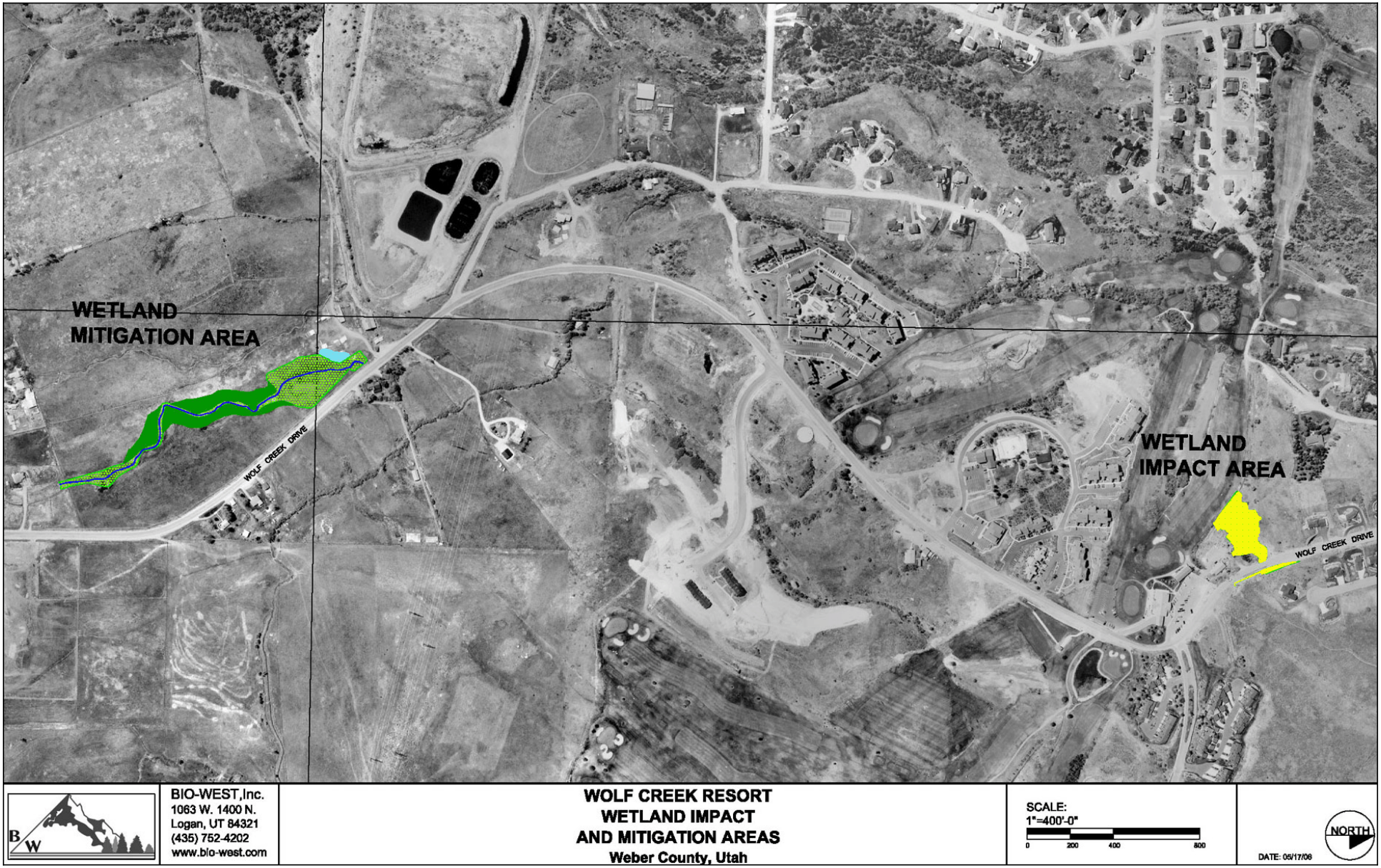

Figure 4. Wolf Creek Wetland Impact and Mitigation Areas Map.