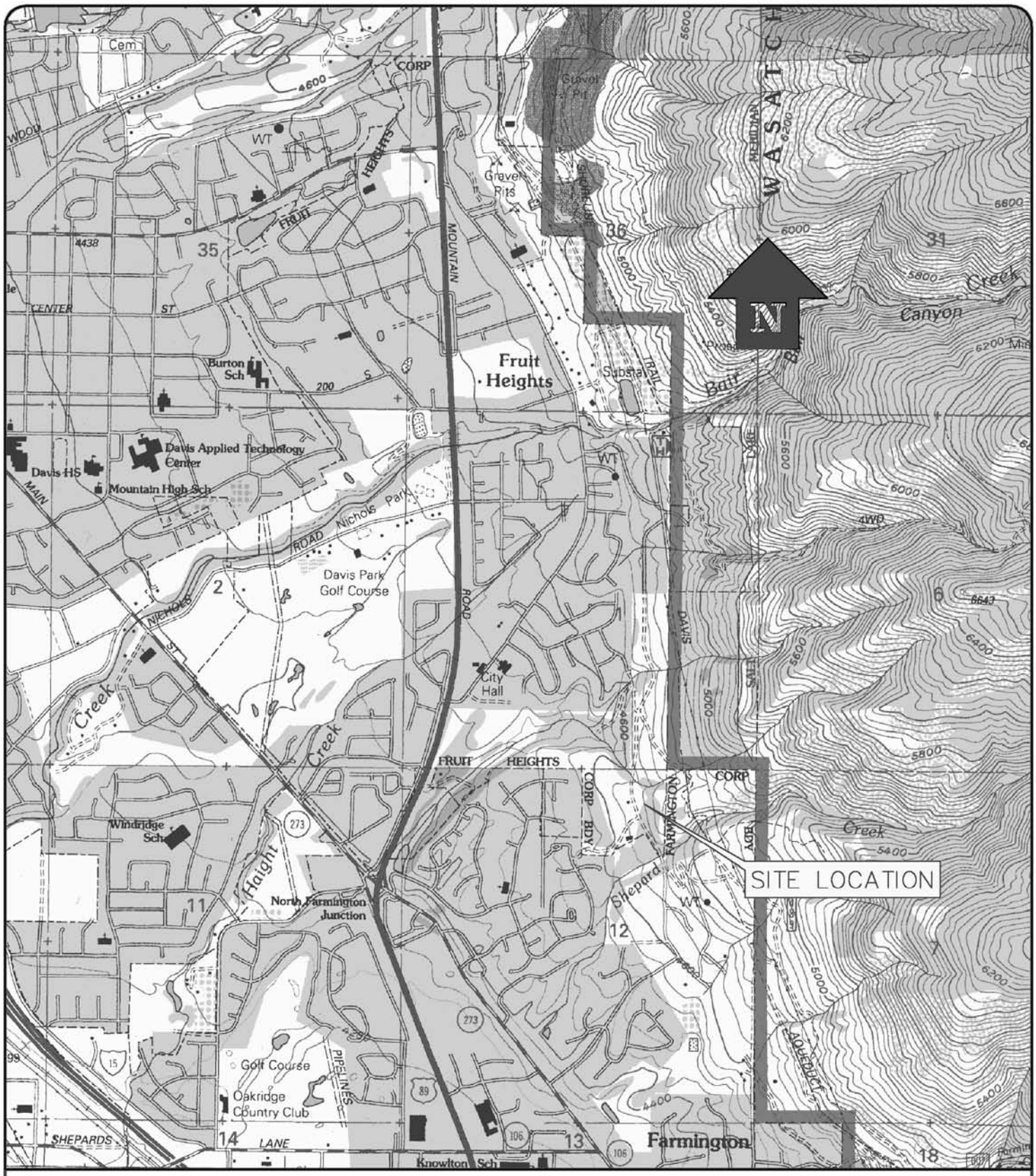


KAYSVILLE 7.5 MINUTE TOPOGRAPHIC QUADRANGLE
SOURCE: UTAH DIVISION OF WATER RIGHTS (HTTP://NRWRT1.NR.STATE.UT.US/QUADS)

2000 1000 0 2000
SCALE: 1 IN. = 2000 FT.

# SITE LOCATION MAP
## DEER COVE INDIVIDUAL PERMIT
## Sec 1, T 3 N, R 1 W
## FRUIT HEIGHTS, UTAH

Stantec

Stantec Consulting Inc.
3995 S 700 E Ste. 300
Salt Lake City, UT
84107-2540
Tel. 801.261.0090
Fax. 801.266.1671
www.stantec.com

| DATE | FIGURE NUMBER |
|---|---|
| JUNE 2005 | 1 |

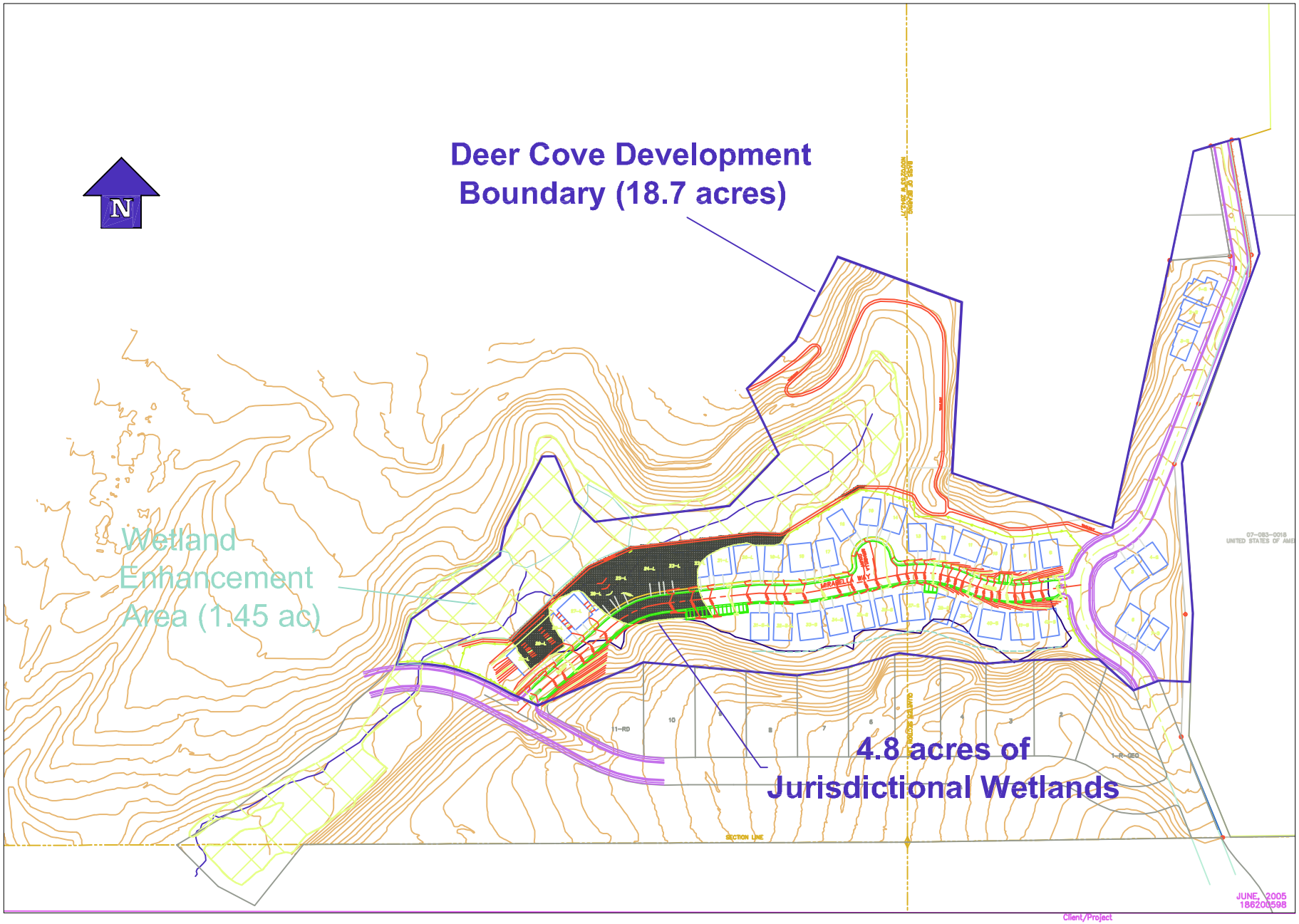


V:\52862\active\186200598\Report\Individual Permit\Figures\Figure 2 – Site Map.dwg
2005-06-24 11:26AM By: kmoncur


Stantec Consulting
Suite 300, 3995 South 700 East
Salt Lake City UT U.S.A.
84107
Tel. 801.261.0090
Fax. 801.266.1671
www.stantec.com


Legend

- Delineated Wetland Boundary
- Approximate Wetland Boundary
- Deer Cove Active Adult Community Boundary

Notes

1"=300' 0 300' 450' 600'

Client/Project
HAWKINS COMPANIES
DEER COVE DEVELOPMENT
FRUIT HEIGHTS, UTAH

Figure No.
2

Title
SITE MAP

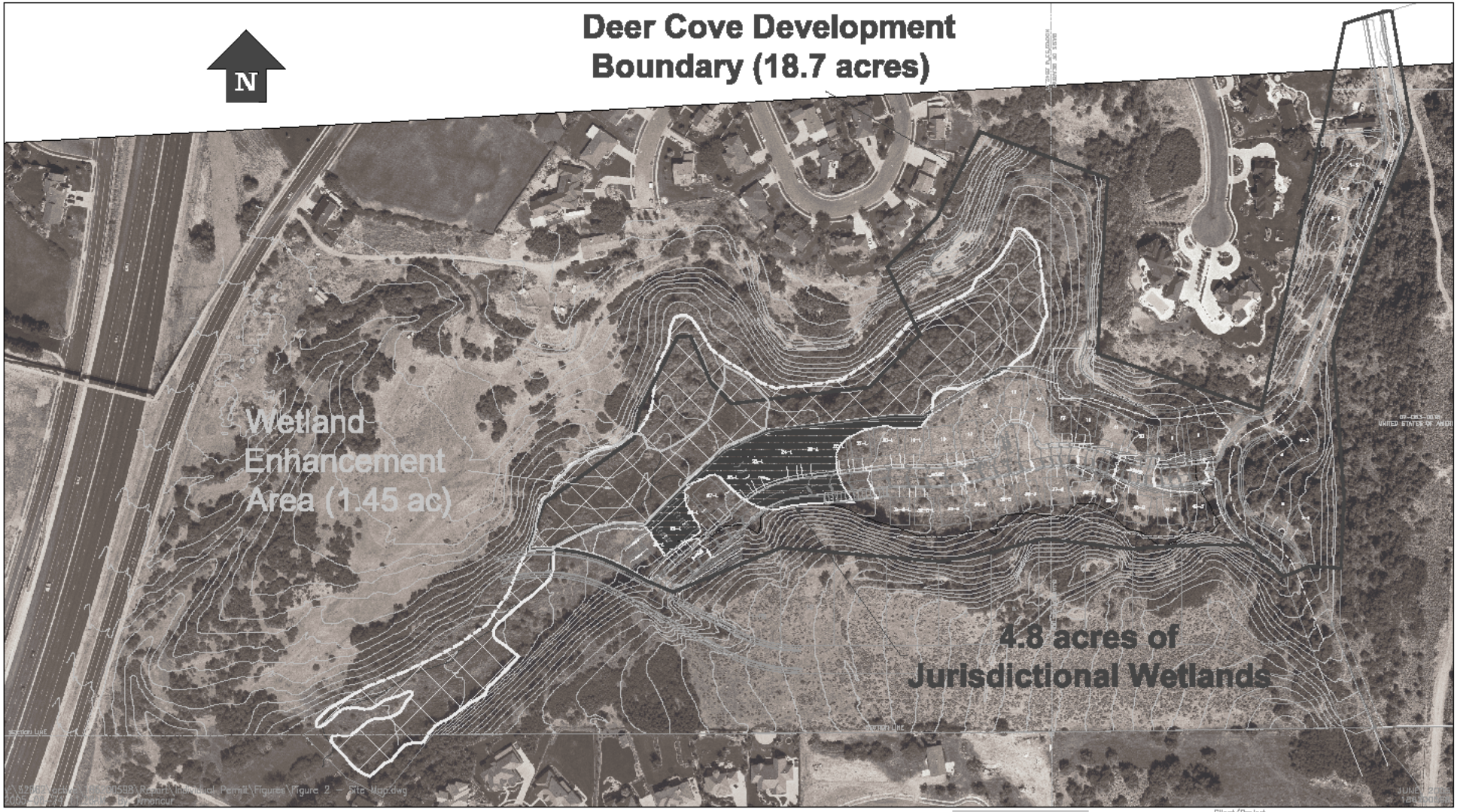


ORIGINAL SHEET - ANSI B

Stantec

Stantec Consulting
Suite 300, 3995 South 700 East
Salt Lake City UT U.S.A.
84107
Tel. 801.261.0090
Fax. 801.266.1671
www.stantec.com

Legend

- Delineated Wetland Boundary
- Approximate Wetland Boundary
- Deer Cove Active Adult Community Boundary

Notes

1"=200'  0  200'  300'  400'

Client/Project
HAWKINS COMPANIES
DEER COVE DEVELOPMENT
FRUIT HEIGHTS, UTAH

Figure No.
2A

Title
SITE MAP