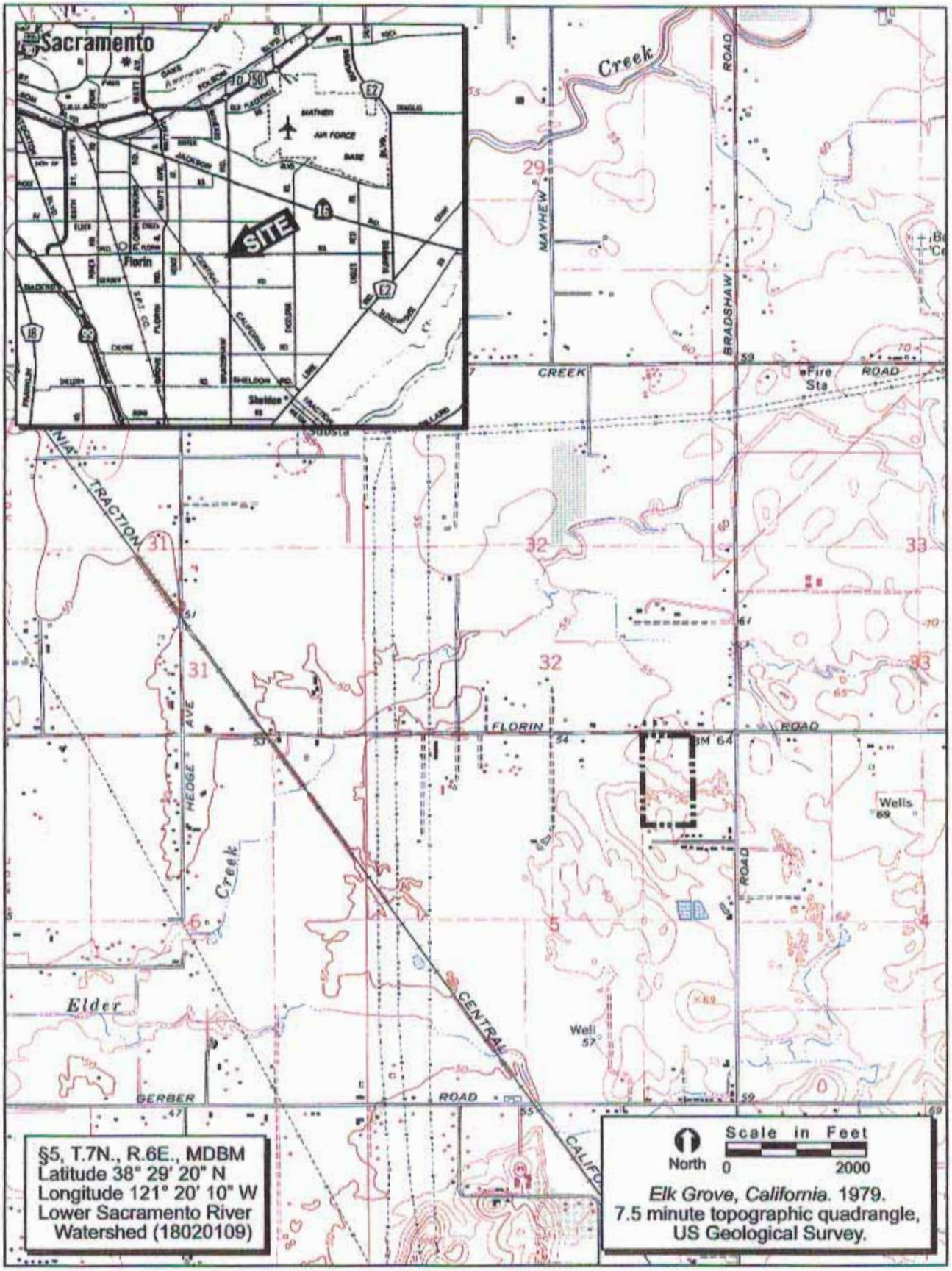

FIGURE 1. Project Site and Vicinity Map

2005-400 Krause - Lennar

ECORP Consulting, Inc.
ENVIRONMENTAL CONSULTANTS
©2006

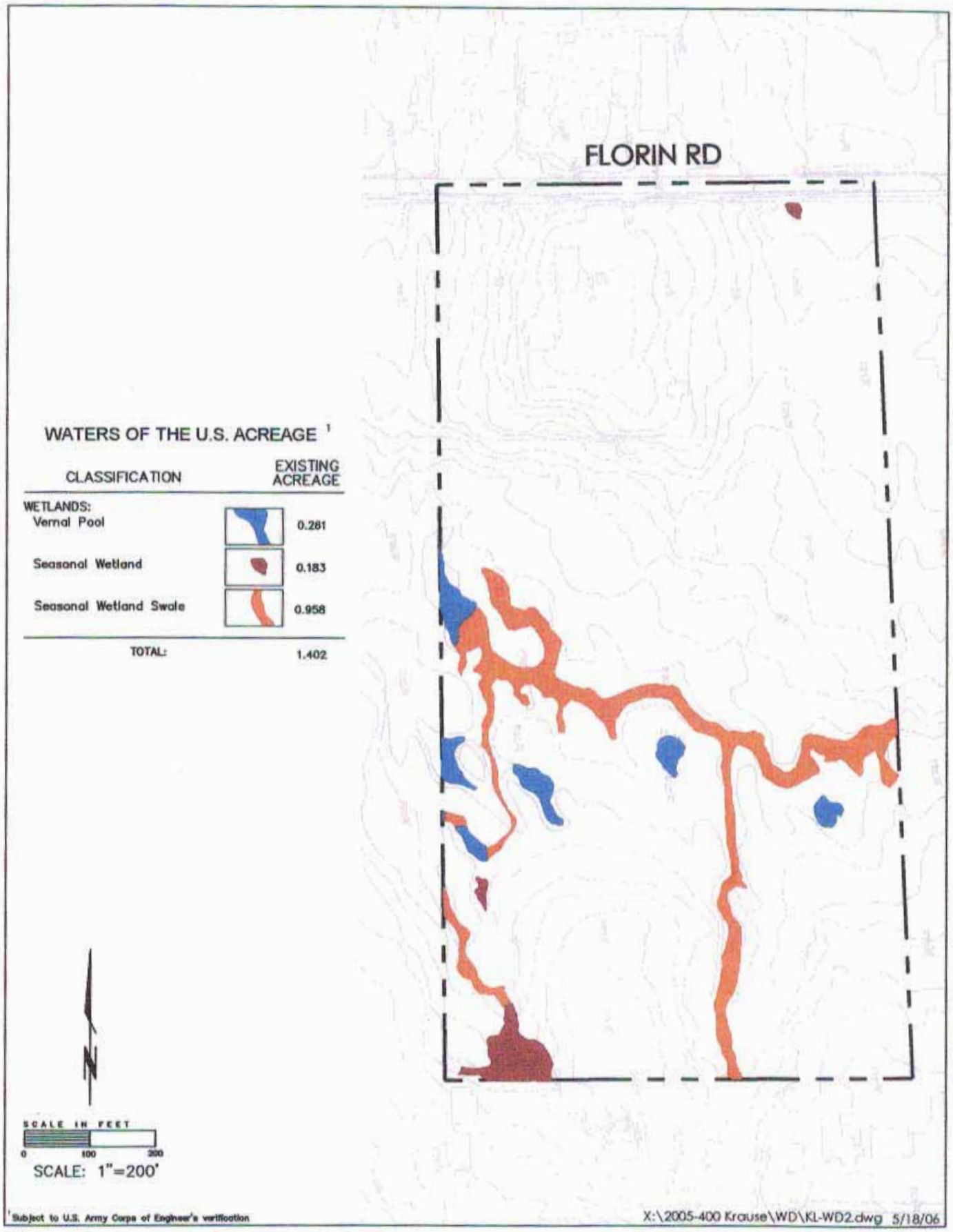

FIGURE 4. Wetland Delineation

ECORP Consulting, Inc.
ENVIRONMENTAL CONSULTANTS

2005-400 Krause-Lennar

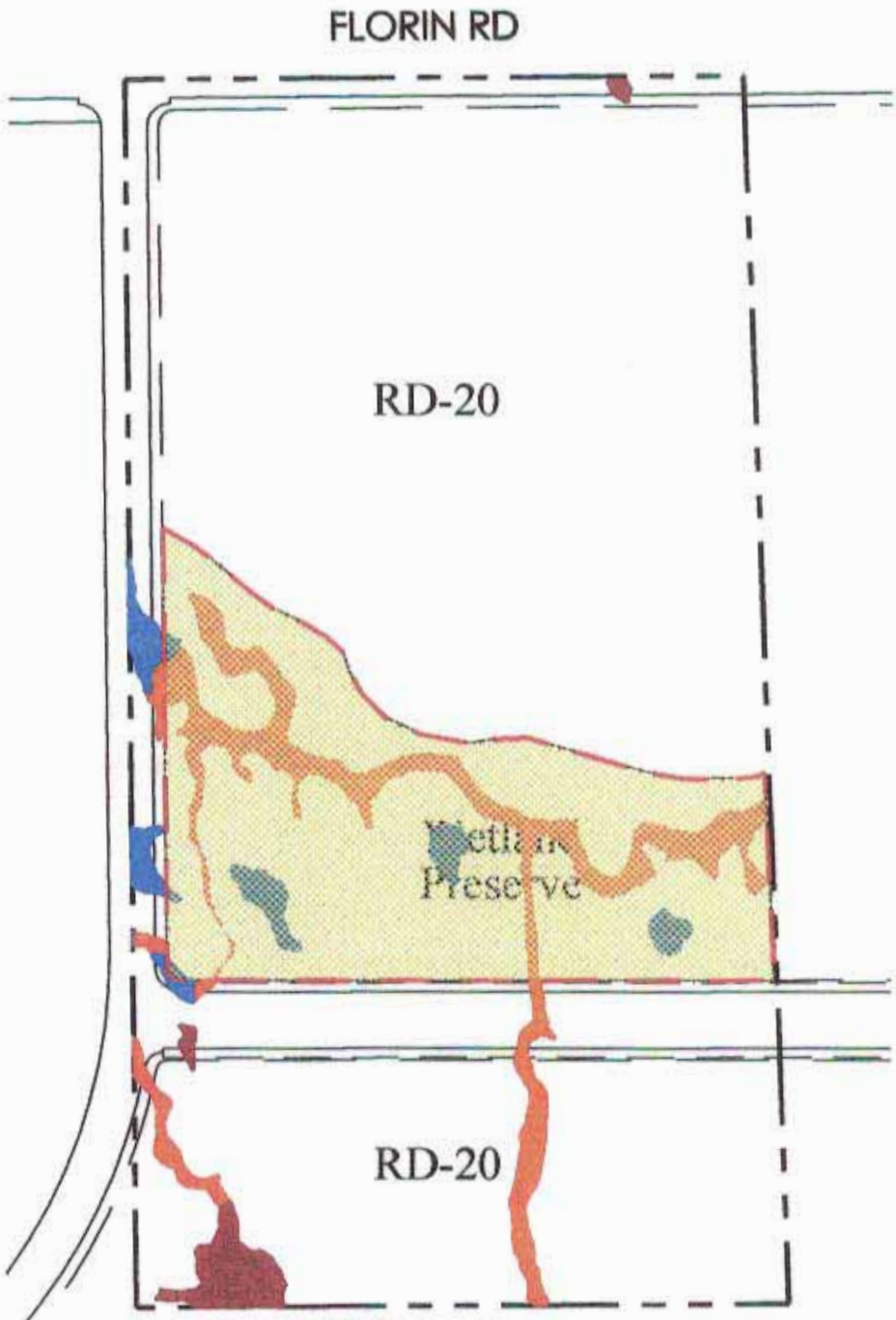

WATERS OF THE U.S. ACREAGE

CLASSIFICATION	EXISTING ACREAGE	PRESERVE ACREAGE	IMPACT ACREAGE
WETLANDS:			
Vernal Pool	0.261	0.125	0.136
Seasonal Wetland	0.183	N/A	0.183
Seasonal Wetland Swale	0.958	0.725	0.233
TOTAL:	1.402	0.850	0.552

X:\2005-400 Krause\PRES_IMP\KL-IMP3.dwg 5/30/06

FIGURE 5. Preserve and Impact Plan

ECORP Consulting, Inc.
ENVIRONMENTAL CONSULTANTS

2005-400 Krause-Lennar

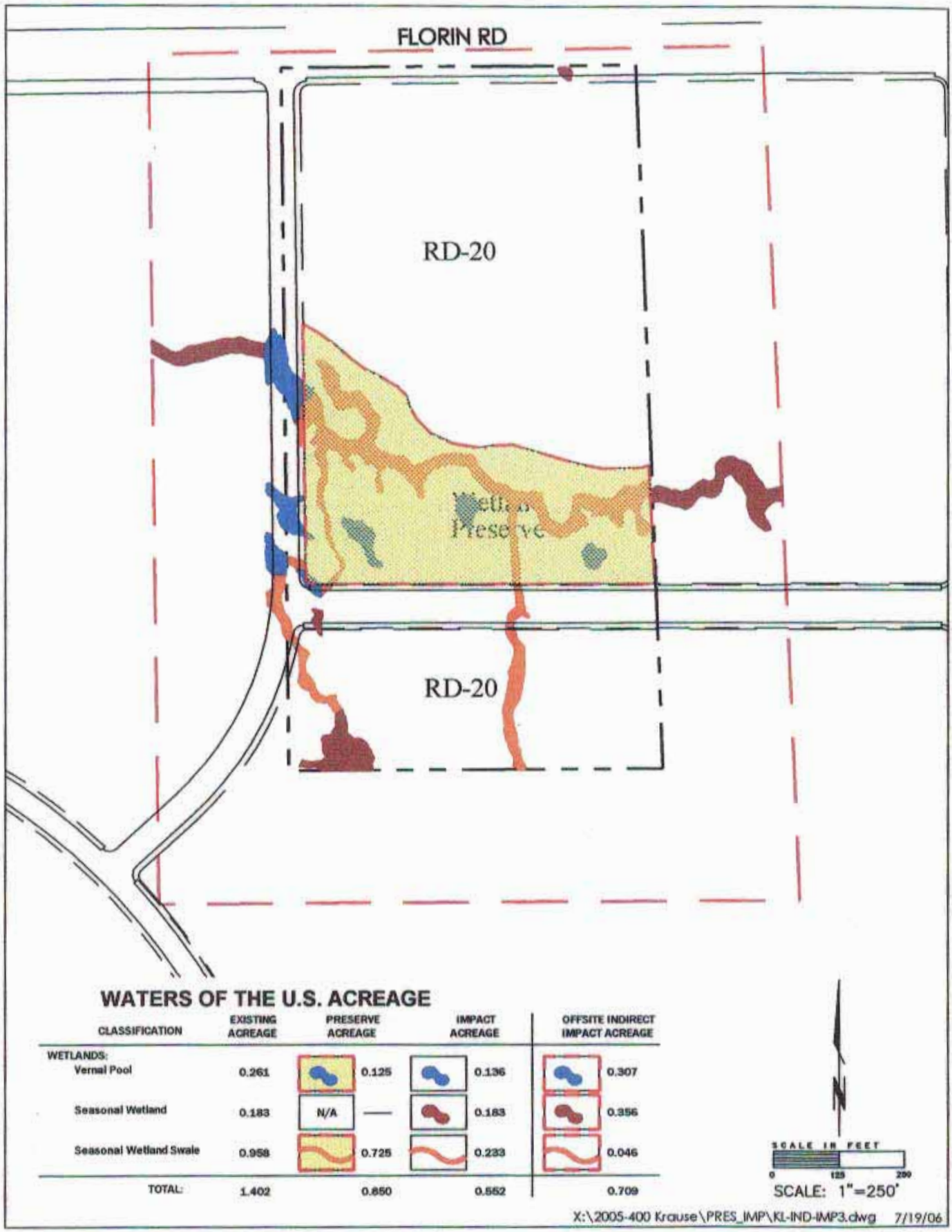

WATERS OF THE U.S. ACREAGE

CLASSIFICATION	EXISTING ACREAGE	PRESERVE ACREAGE		IMPACT ACREAGE	OFFSITE INDIRECT IMPACT ACREAGE
WETLANDS:					
Vernal Pool	0.261		0.125	0.136	0.307
Seasonal Wetland	0.183	N/A	—	0.183	0.356
Seasonal Wetland Swale	0.958		0.725	0.233	0.046
TOTAL:	1.402		0.850	0.552	0.709

FIGURE 6. Indirect Impacts Assessment

ECORP Consulting, Inc.
ENVIRONMENTAL CONSULTANTS

2005-400 Krause-Lennar