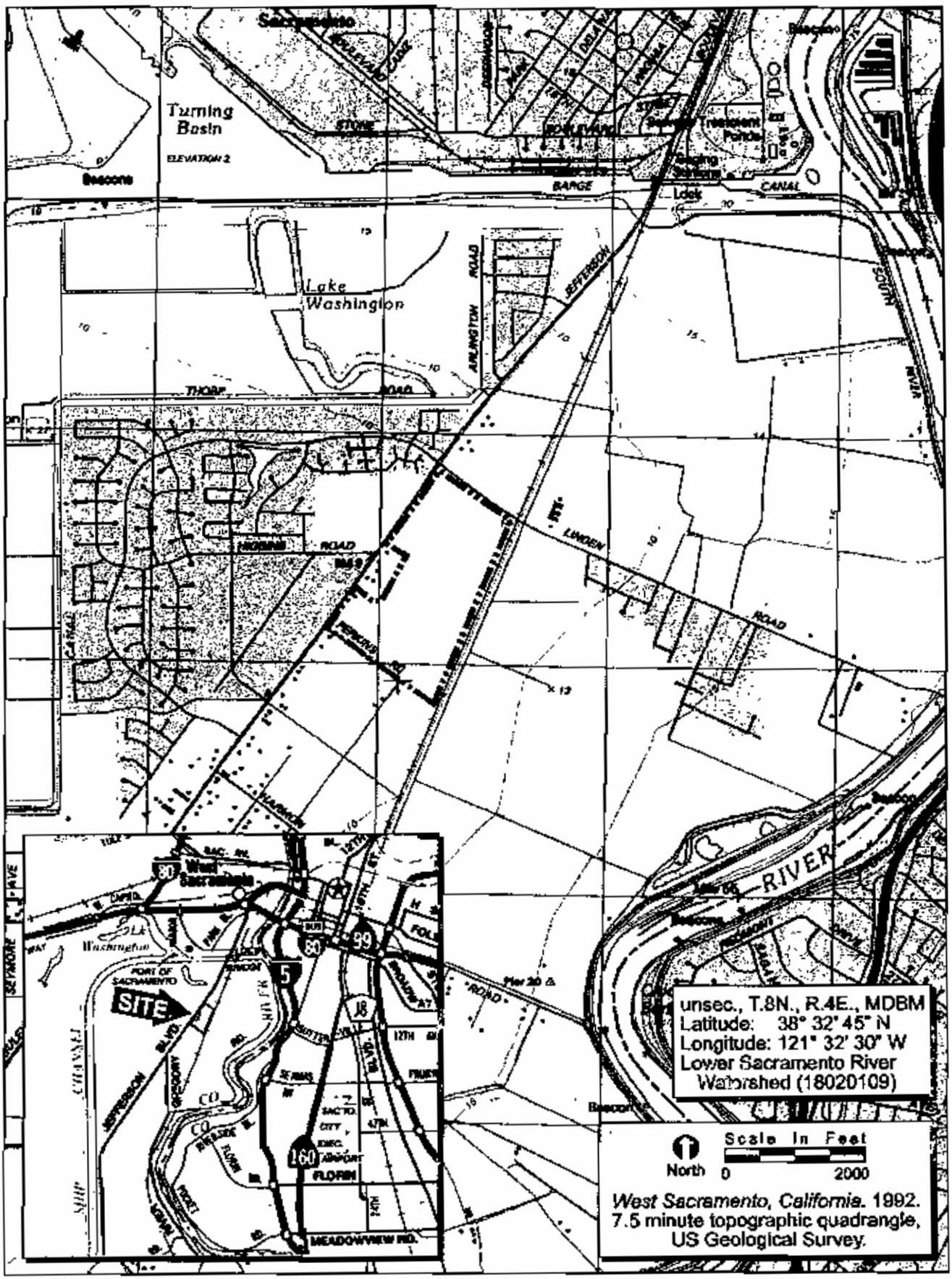

PUBLIC NOTICE 200500981
FIGURE 1 OF 6

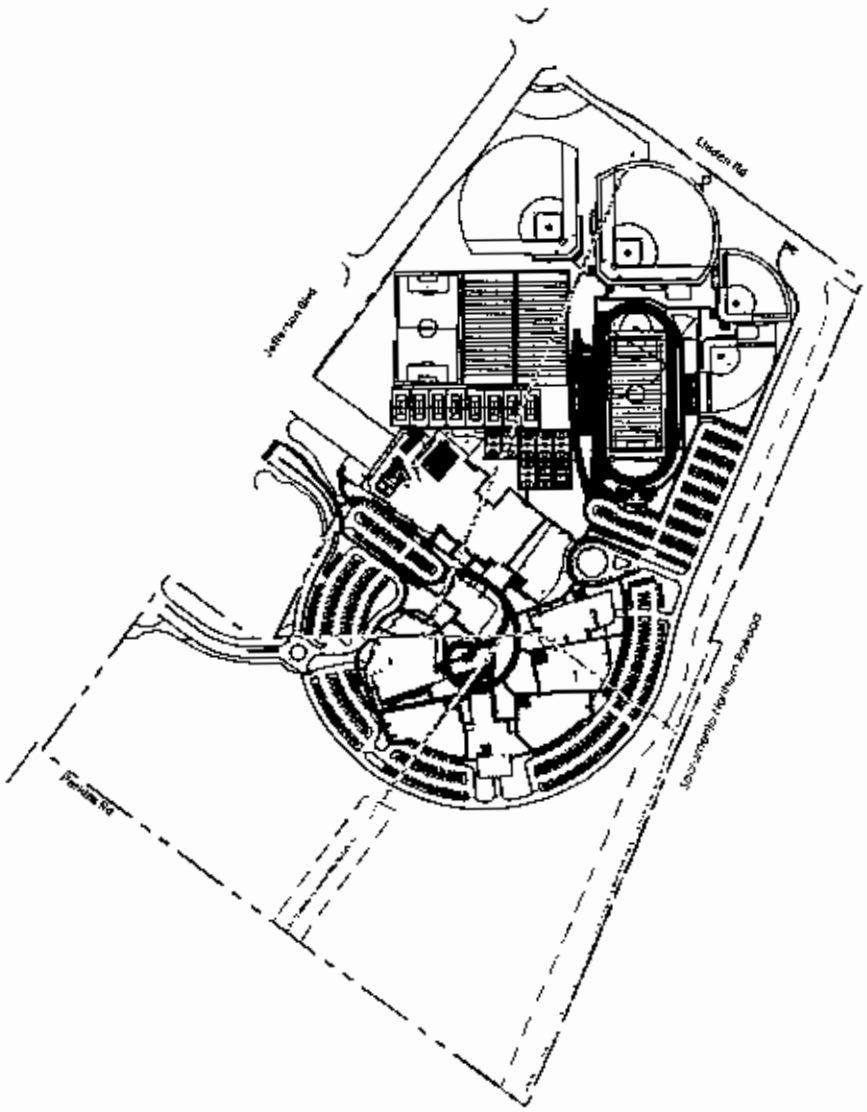

WATERS OF THE U.S. ACREAGE

CLASSIFICATION	EXISTING ACREAGE	IMPACT ACREAGE	AVOIDED ACREAGE
OTHER WATERS:			
Drainage Ditch	1.221	0.875	0.346
TOTAL:	1.221	0.875	0.346

SCALE IN FEET
0 300 600
SCALE: 1" = 600'

X:\2005-228 New West Sacramento\PRES_IMP\NWSHS-IMP3_b&w.dwg 7/20/06

PUBLIC NOTICE 200500981
FIGURE 2 OF 6

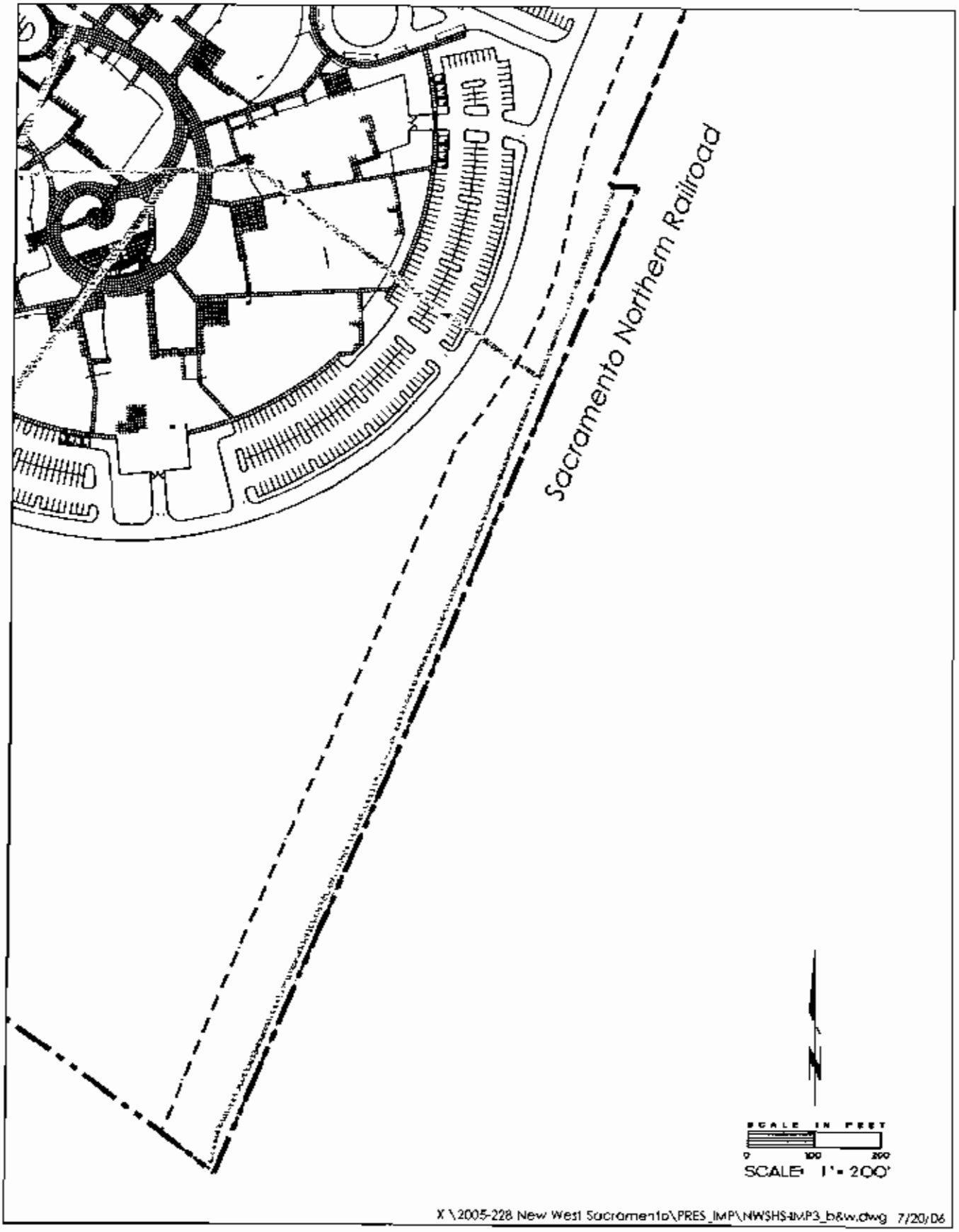

PUBLIC NOTICE 200500981
FIGURE 3 OF 6

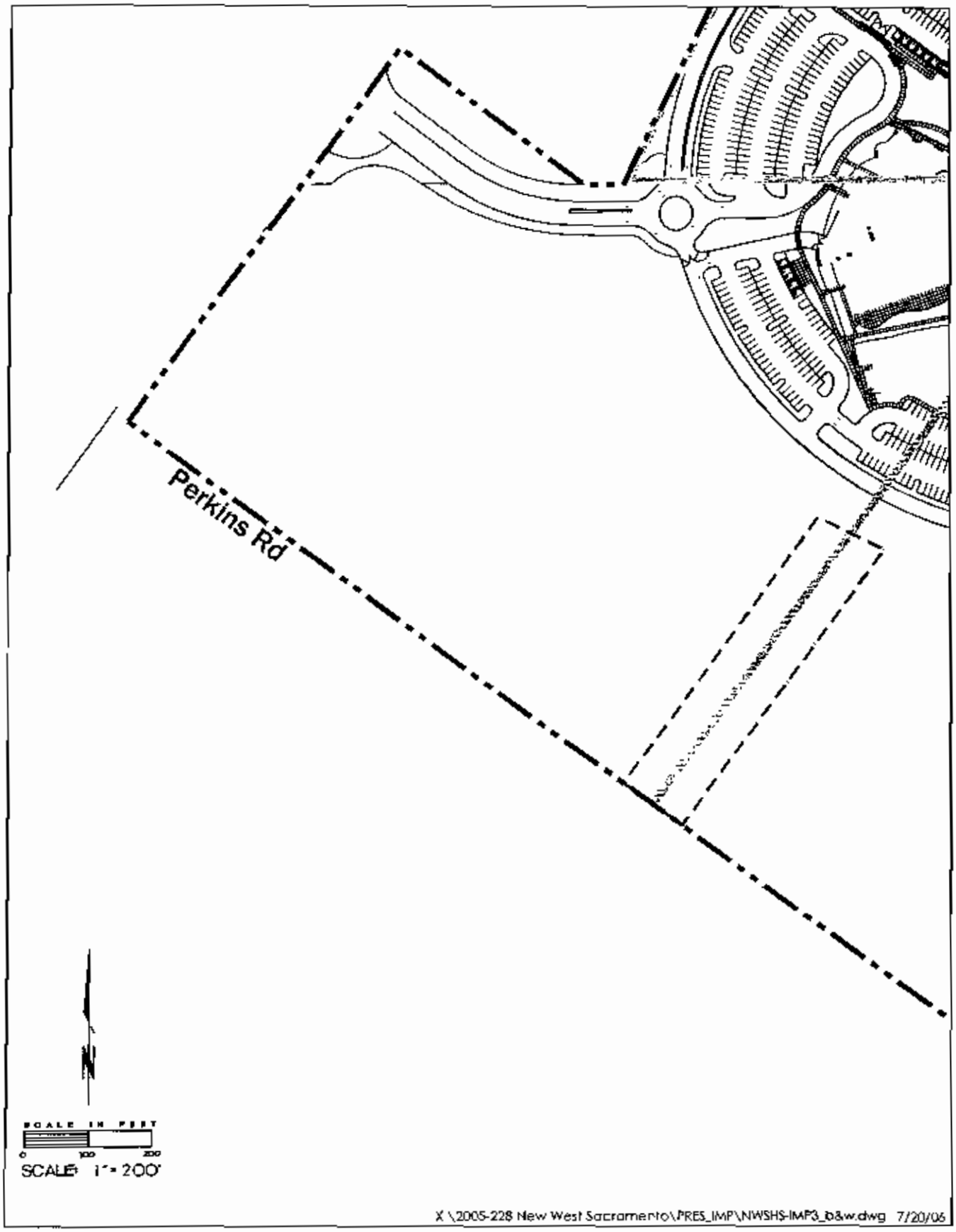

PUBLIC NOTICE 200500981
FIGURE 4 OF 6

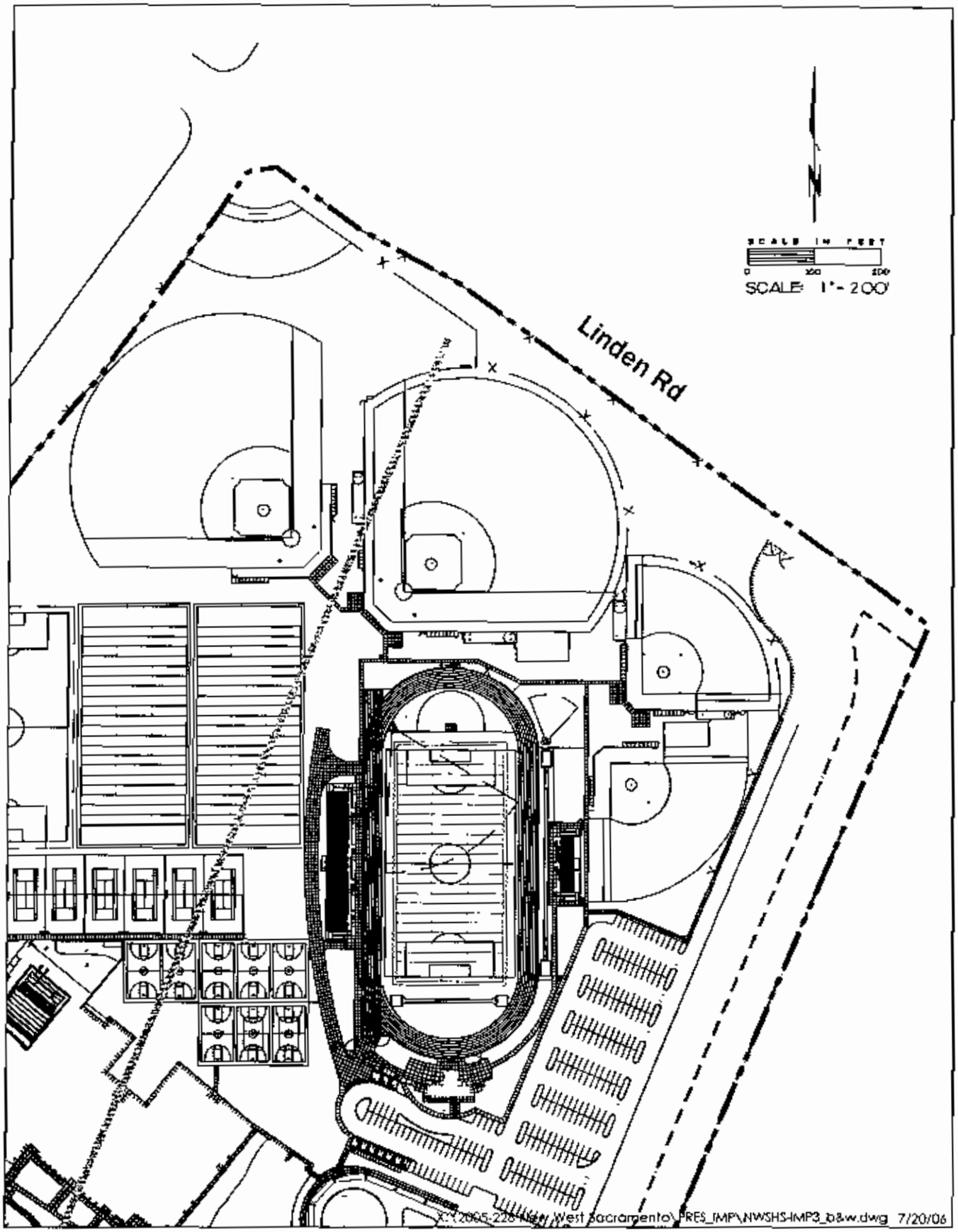

PUBLIC NOTICE 200500981
FIGURE 5 OF 6

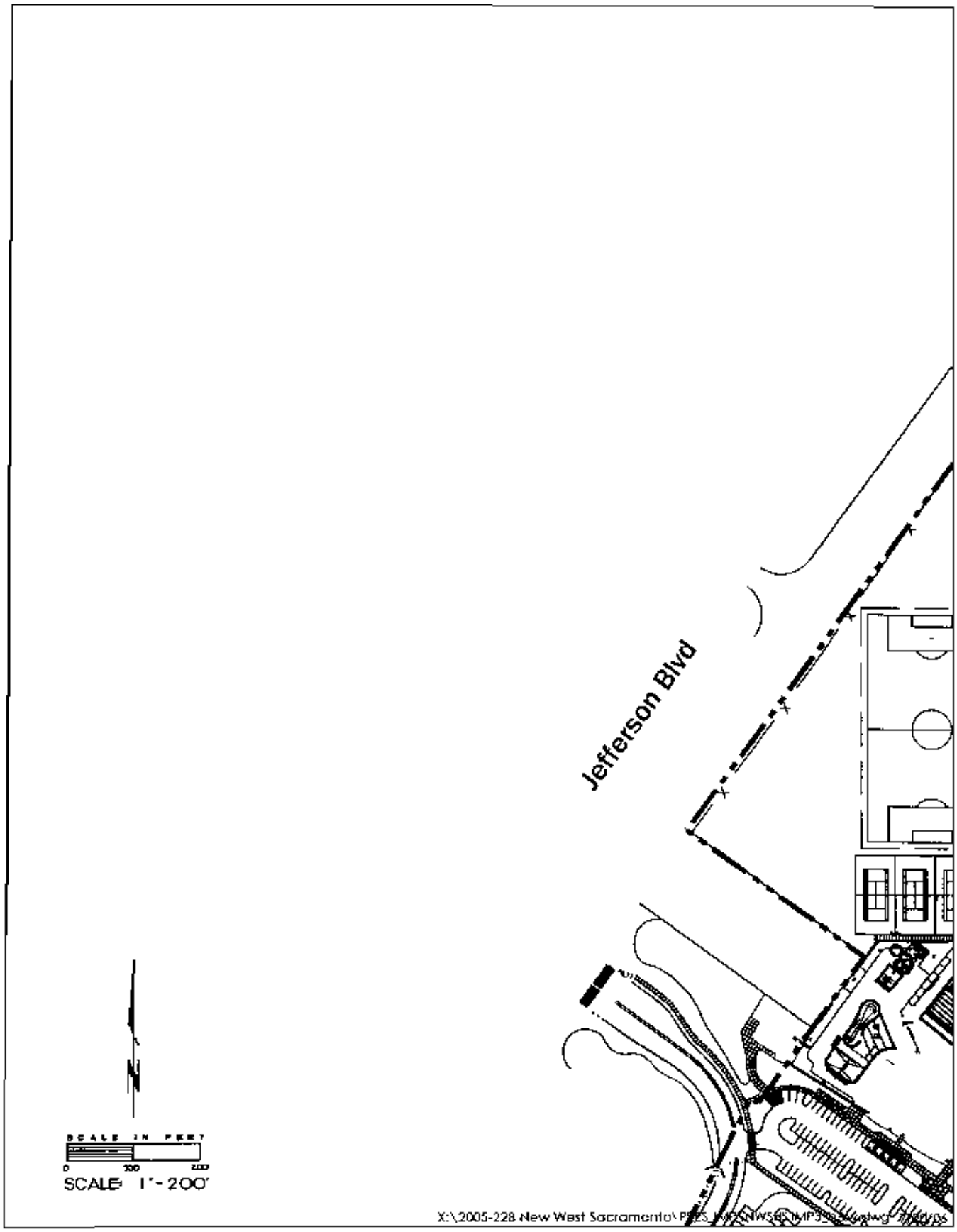

PUBLIC NOTICE 200500981
FIGURE 6 OF 6