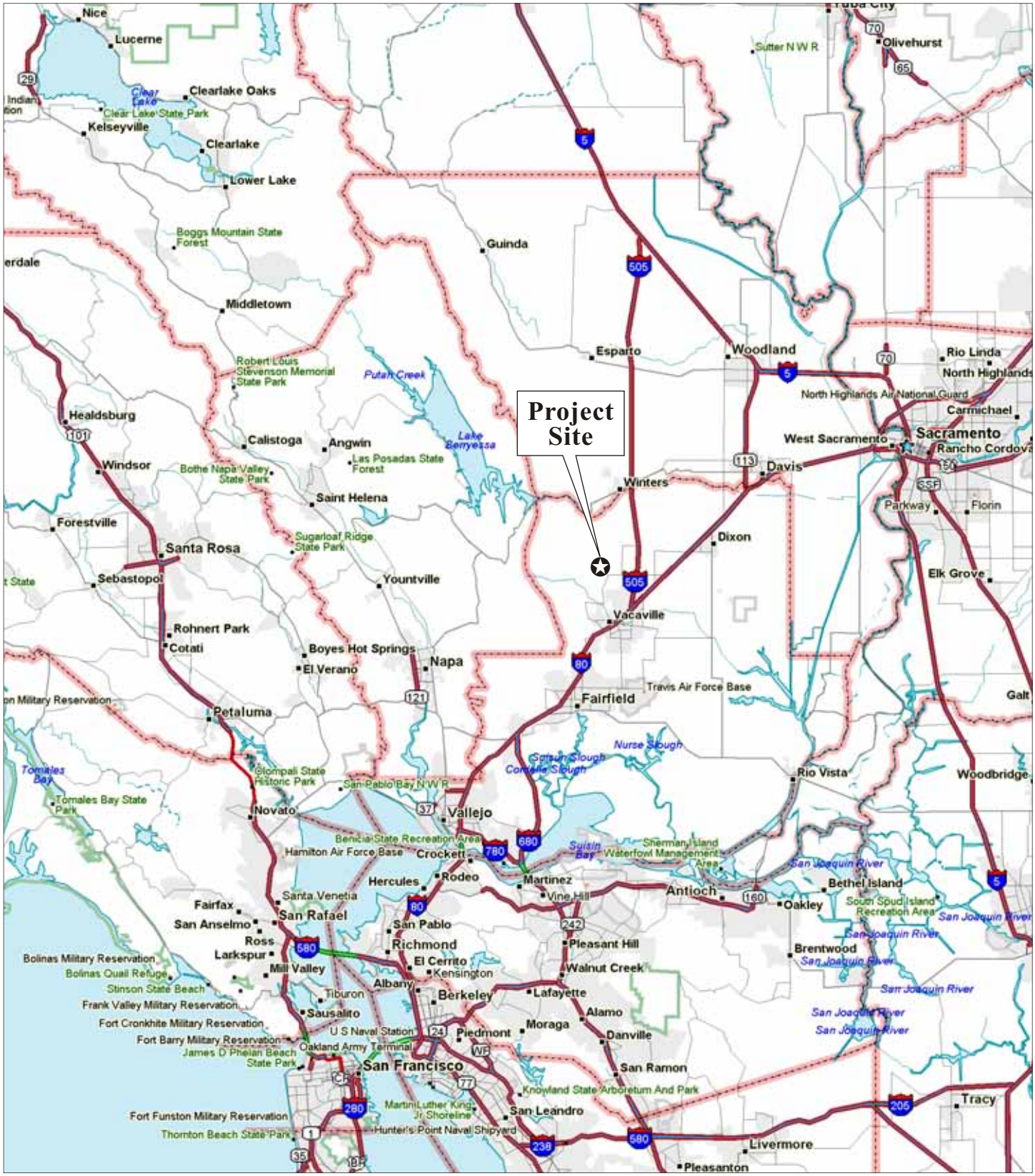

LSA

FIGURE 1

Amber Hills
Residential Development Project

Regional Location

N

0 12
MILES

SOURCE: ©2002 DeLORME. STREET ATLAS USA®2003.

P:\PVC531\g\CorelDraw\AmberRegionalLocation.cdr.cdr (3/23/06)

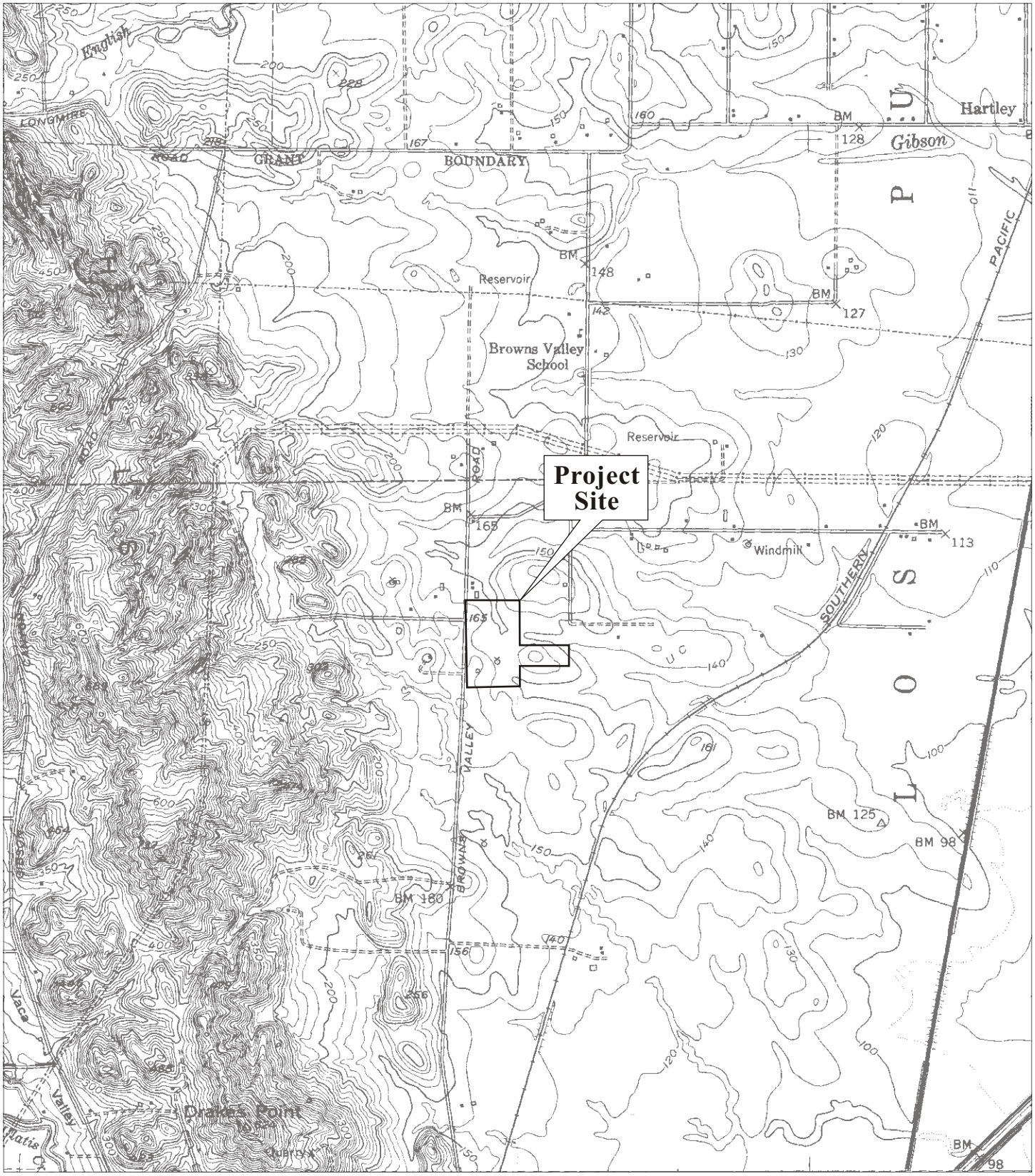

LSA

FIGURE 2

Amber Hills
Residential Development Project

Site Location

N

0 2000
FEET

SOURCE: USGS 7.5' QUAD - ALLENDALE, CALIF.

P:\PVC531\g\CorelDraw\AmberProjectLocation.cdr (4/7/06)

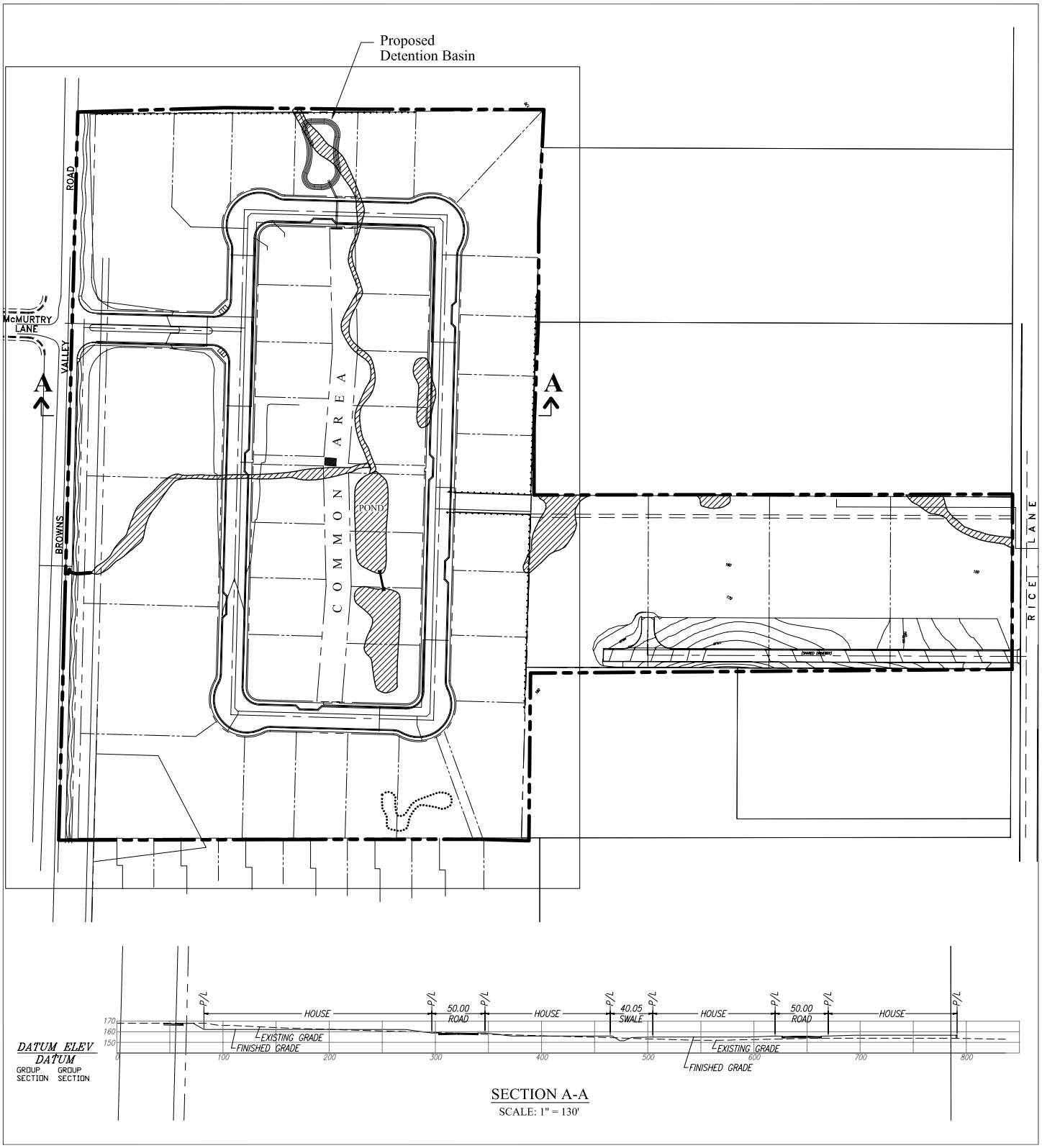

LSA

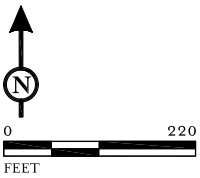

LEGEND

- STUDY SITE BOUNDARY
- CULVERT
- CWA JURISDICTIONAL SEASONAL WETLAND (0.94 ACRE)
- ISOLATED SEASONAL WETLAND (STATE REGULATED ONLY - 0.07 ACRE)

FIGURE 3

Amber Hills
Residential Development Project

Site Plan and
Waters of the United States

P:\g\Cad\AmberHills-USwaters2.dwg (6/4/06)