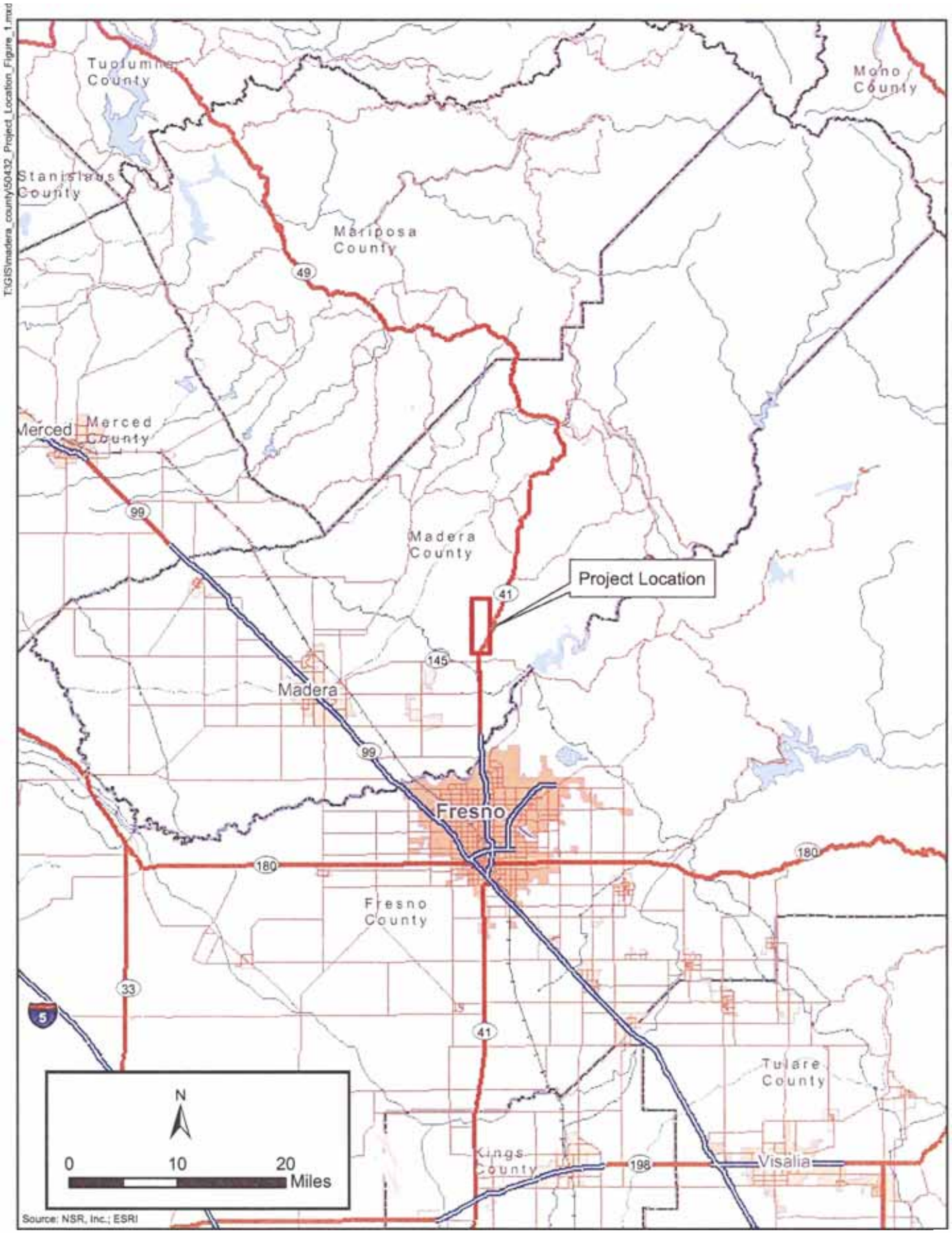

PMC

Madera Ranch Quarry

Figure 1
Project Location

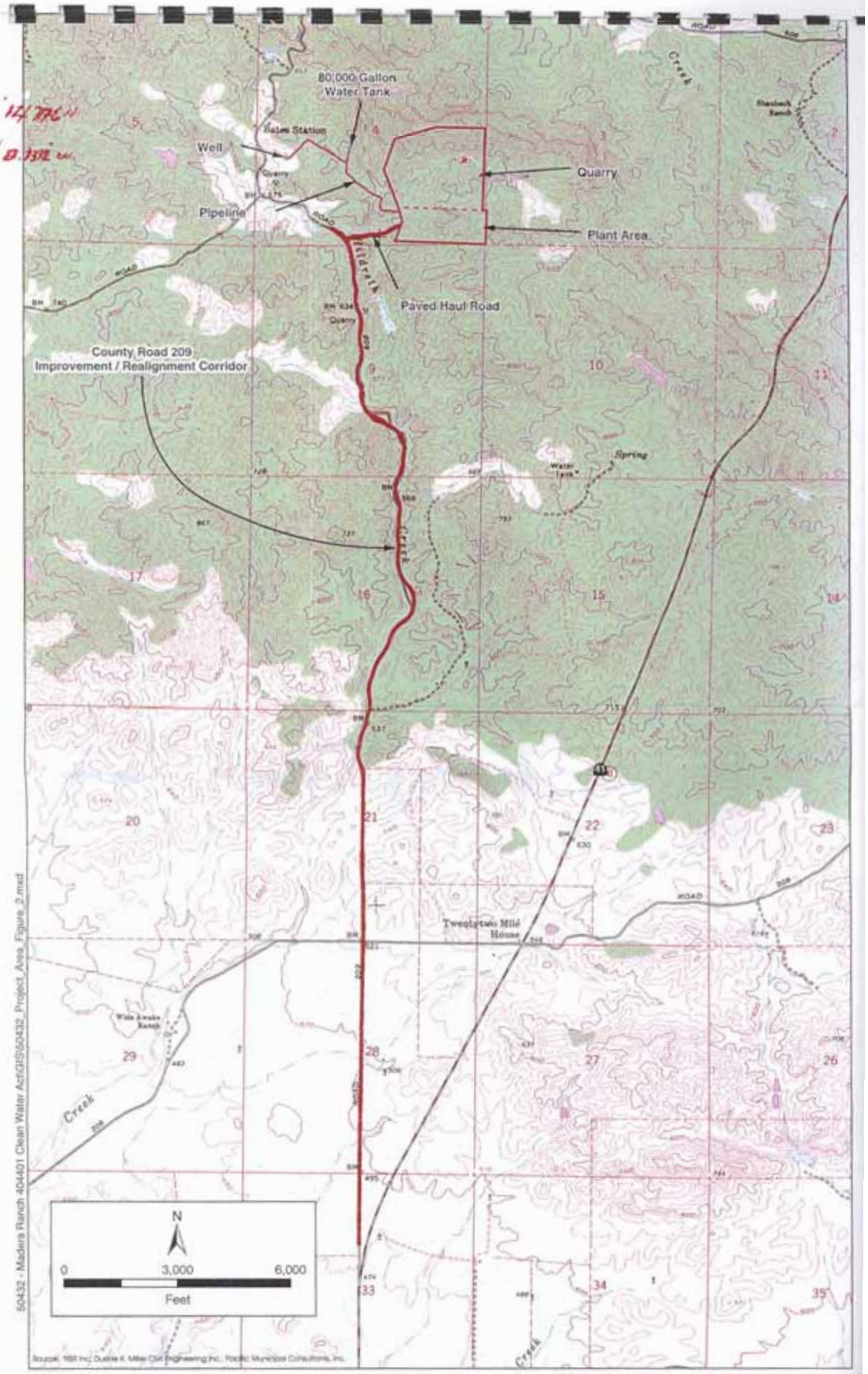

50432 - Madera Ranch 404401 Clean Water Act\GIS\50432_Project_Area_Figure_2.mxd

PMC

Madera Ranch Quarry

Figure 2
Project Area

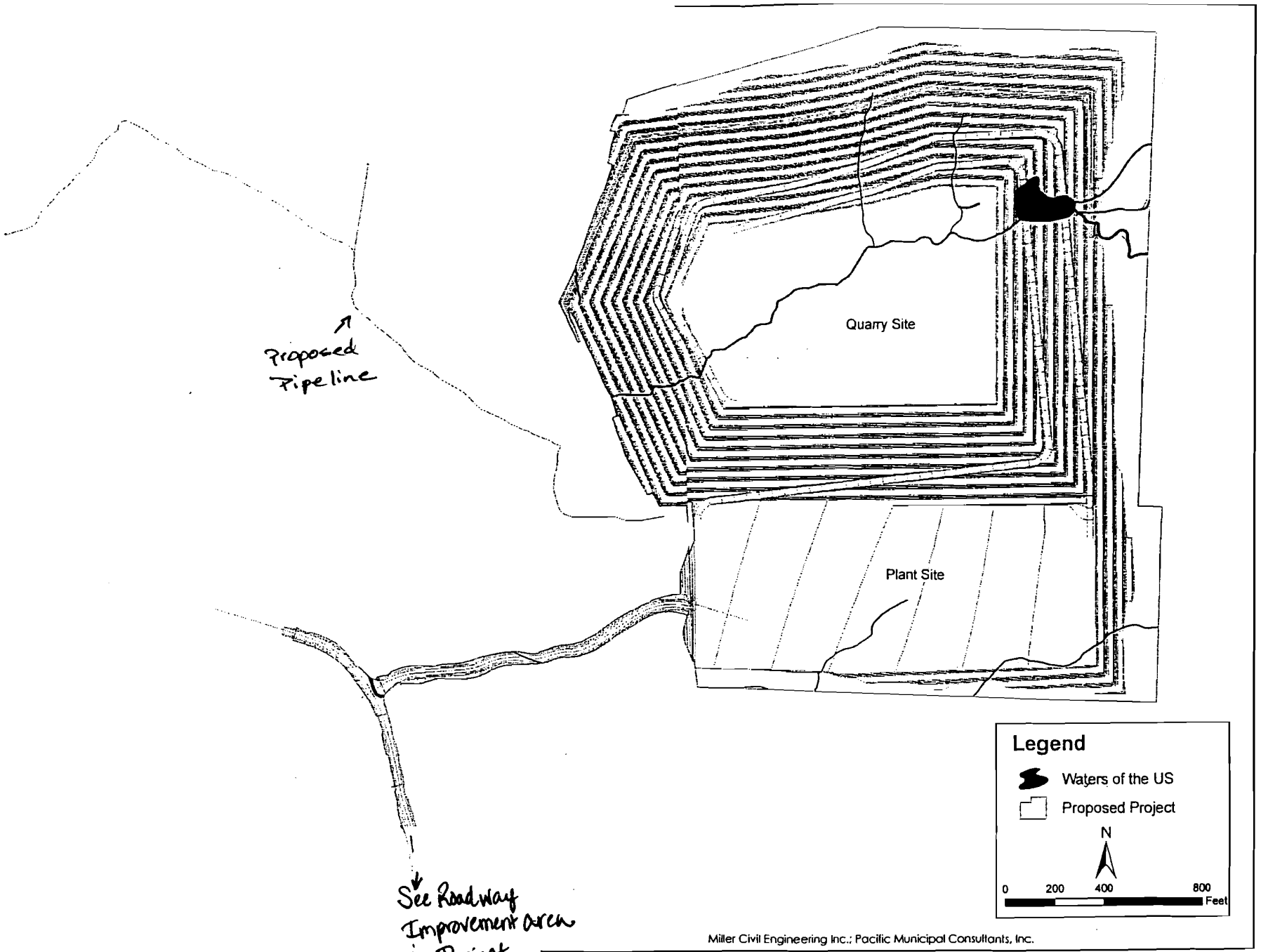

Miller Civil Engineering Inc.; Pacific Municipal Consultants, Inc.

PMC

MADERA RANCH QUARRY WATERS OF THE US IMPACTS
FIGURE 3-1A

Source: NSR , Inc. ; Duane K. Miller Civil Engineer

Figure 3.5-6a
Wetlands and Waters of U.S.

MADERA RANCH QUARRY
MADERA COUNTY, CALIFORNIA

RESOURCE DESIGN
TECHNOLOGY, INC.