FIGURE 1

VICINITY MAP

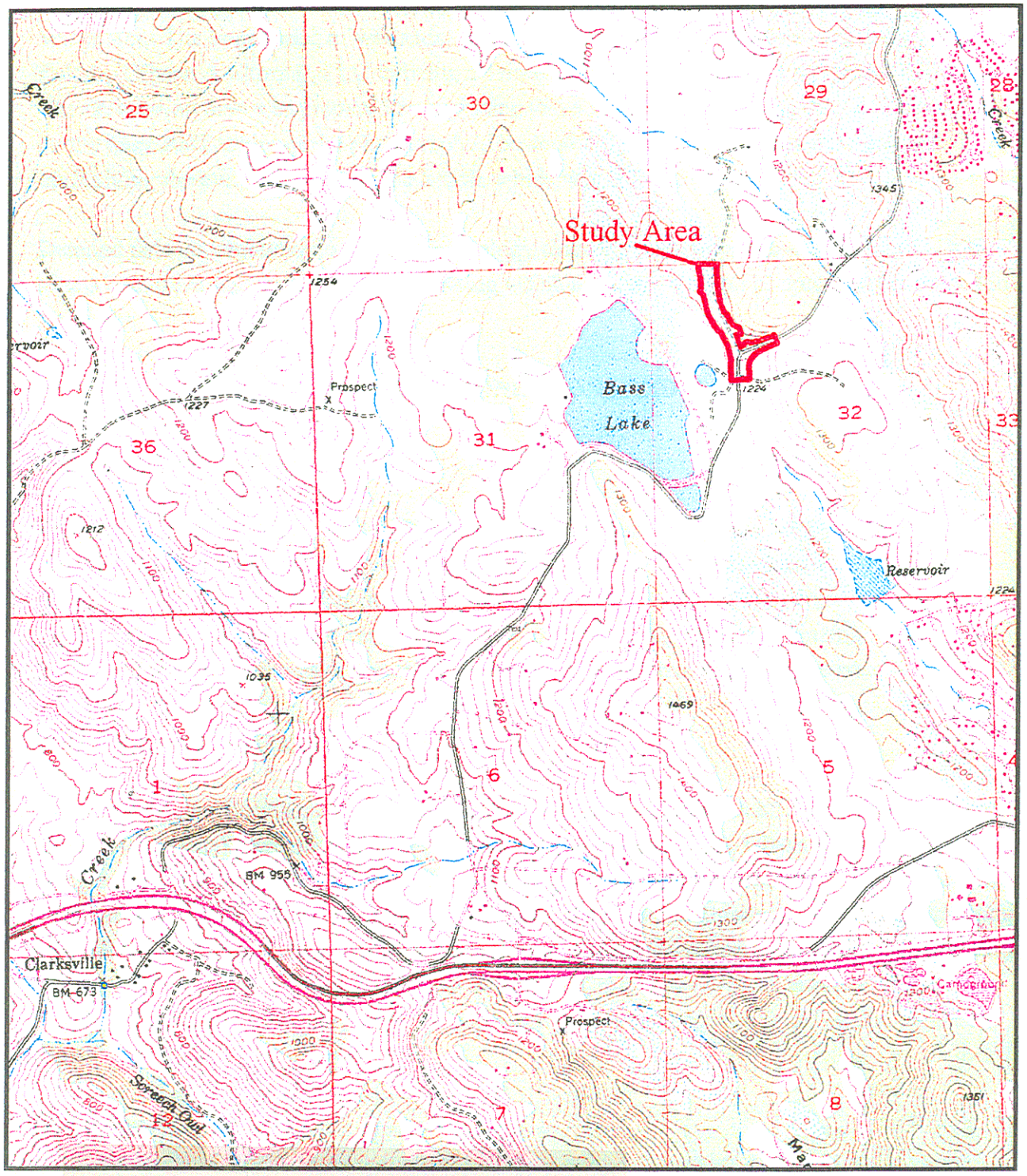

PN# 200500379

N

Source: USGS, Clarksville 7.5 Minute Topographic Quadrangle, N.T.S.

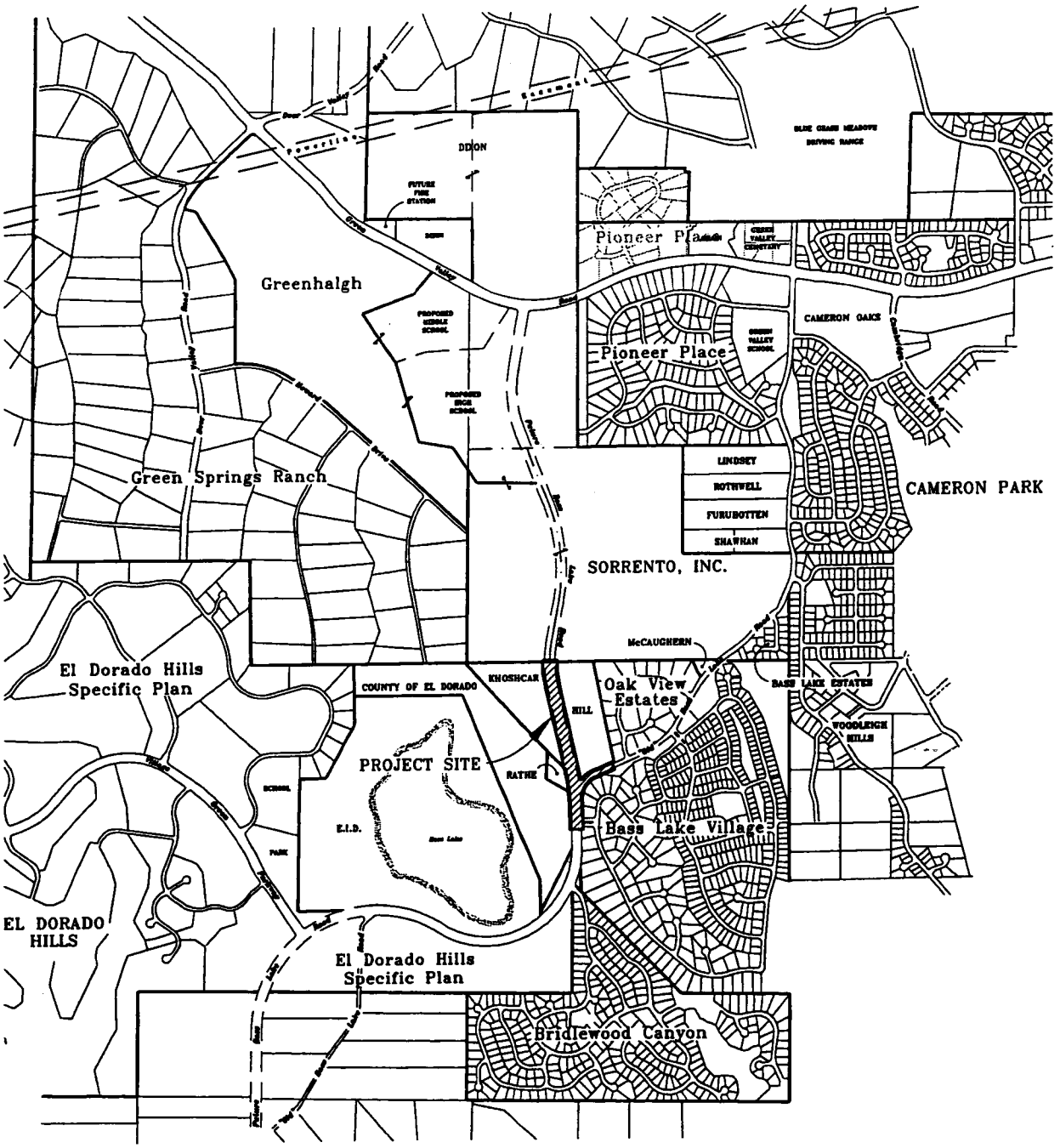

PN# 200500379

JURISDICTIONAL DELINEATION BY:

GIBSON & SKORDAL LLC
WETLAND CONSULTANTS
2277 Fair Oaks Blvd, Suite 395
Sacramento, CA 95825
(916)569-1830

March 2005

FIGURE A
VICINITY MAP

BASS LAKE ROAD REALIGNMENT
EL DORADO COUNTY, CALIFORNIA
MARCH 10, 2005
EL DORADO COUNTY DEPT. OF TRANSPORTATION

3-10-20' 16:33:26 lsenzel P:\18360\BASS-LAKE-OFFSITE\exhibits\wetland-figure-a.dwg
There are lerences in this drawing.

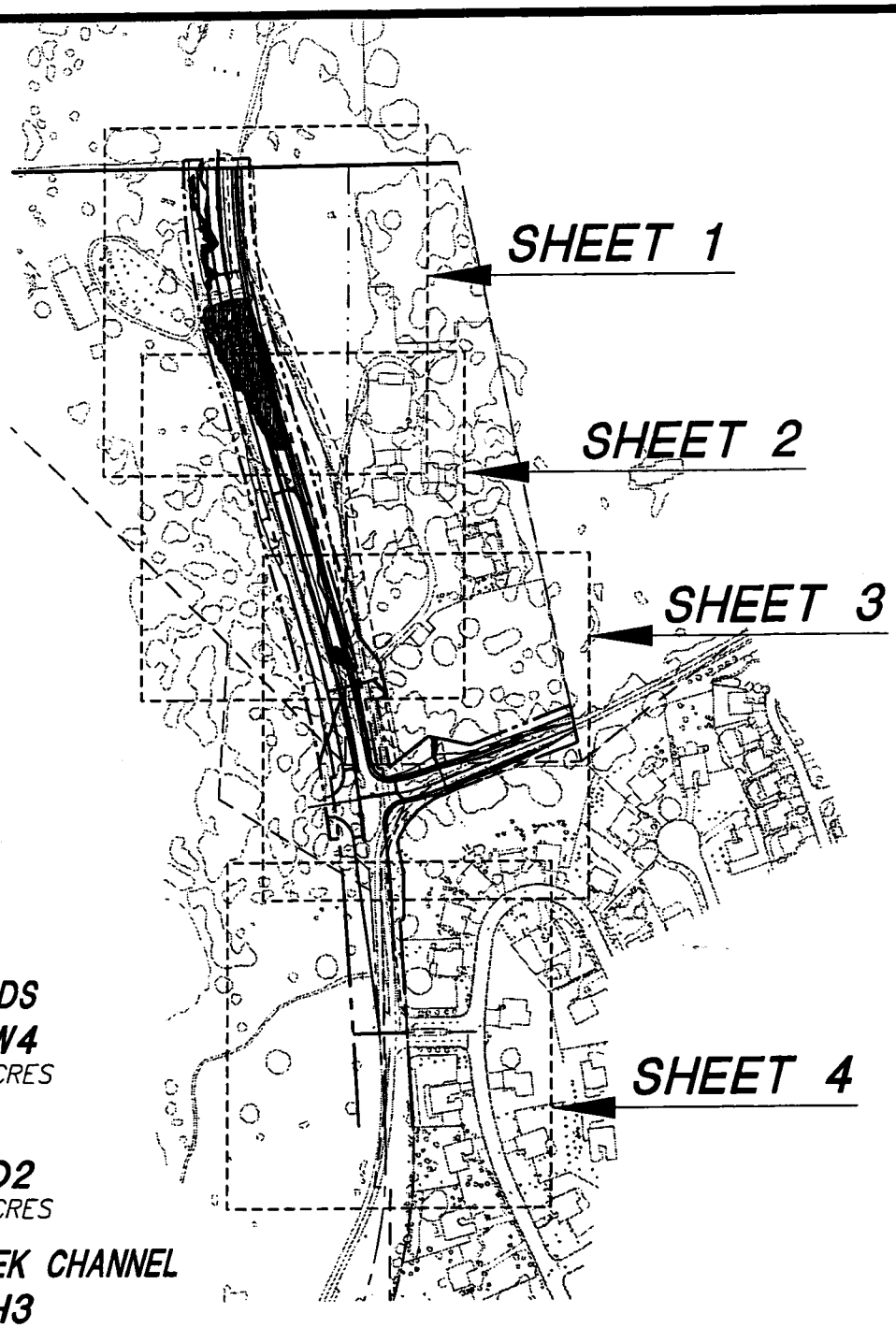

LEGEND

SEASONAL WETLANDS

SW1-SW4
0.0645 ACRES

ROADSIDE DITCHES

RD1-RD2
0.0334 ACRES

INTERMITTENT CREEK CHANNEL

CH1-CH3
0.1759 ACRES

POND

POND
0.6901 ACRES

NORTH
0 200 400

PN# 200500379

JURISDICTIONAL DELINEATION BY:
GIBSON & SKORDAL LLC
WETLAND CONSULTANTS
2277 Fair Oaks Blvd, Suite 395
Sacramento, CA 95825
(916)569-1830
March 2005

FIGURE B
INDEX MAP

BASS LAKE ROAD REALIGNMENT
EL DORADO COUNTY, CALIFORNIA
MARCH 10, 2005
EL DORADO COUNTY DEPT. OF TRANSPORTATION

3-10-20' 16:34:59 tsenzai P:\18360\BASS-LAKE-OFFSITE\exhibits\wetland-figure-b.dwg
[1] \\Ms ,Projects\18360\BASS-LAKE-OFFSITE\exhibits\bass-lake_wetland-exh.dwg [2] \\Msrvdata\Projects\1836. 3-LAKE-OFFSITE\pnp\bass-lake-offsite_pre-eng.dwg [3] \\Msrvdata\Projects\18360\topo\18360-AERIAL .N.dwg [4] \\Msrvdata\Pr

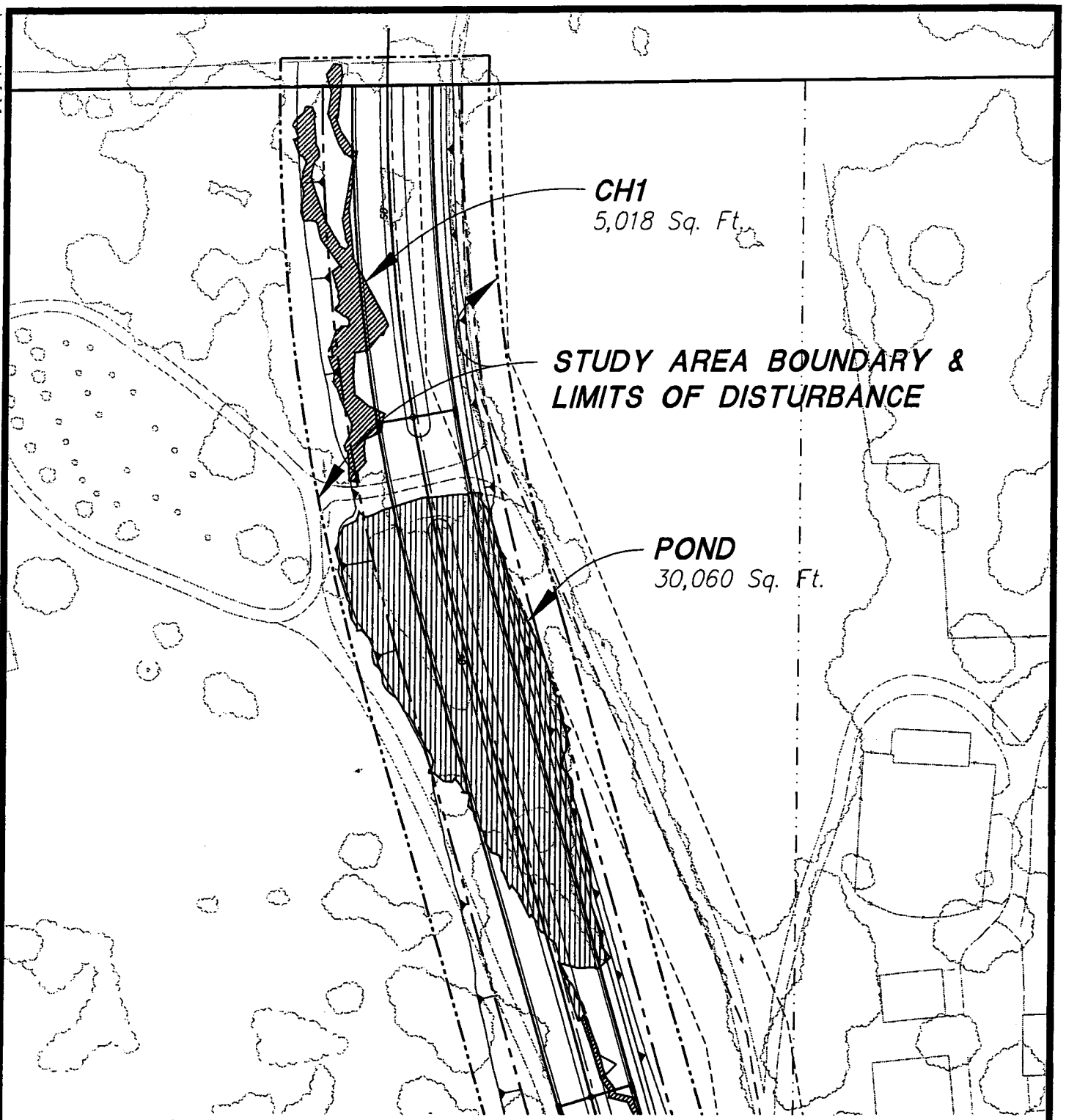

NORTH

0 50 100

PN# 200500379

JURISDICTIONAL DELINEATION BY:

GIBSON & SKORDAL LLC
WETLAND CONSULTANTS
2277 Fair Oaks Blvd, Suite 395
Sacramento, CA 95825
(916)569-1830

March 2005

FIGURE B
SHEET 1

BASS LAKE ROAD REALIGNMENT
EL DORADO COUNTY, CALIFORNIA
MARCH 10, 2005
EL DORADO COUNTY DEPT. OF TRANSPORTATION

3-10-20(16:35:35 lsenzai P:\18360\BASS-LAKE-OFFSITE\exhibits\wetland-figure-b1.dwg
[1] \\Msr Projects\18360\BASS-LAKE-OFFSITE\exhibits\bass-lake_wetland-exh.dwg [2] \\Msrvdata\Projects\18360 -LAKE-OFFSITE\pnp\bass-lake-offsite_pre-eng.dwg [3] \\Msrvdata\Projects\18360\topo\18360-AERIAL .dwg [4] \\Msrvdata\Pro

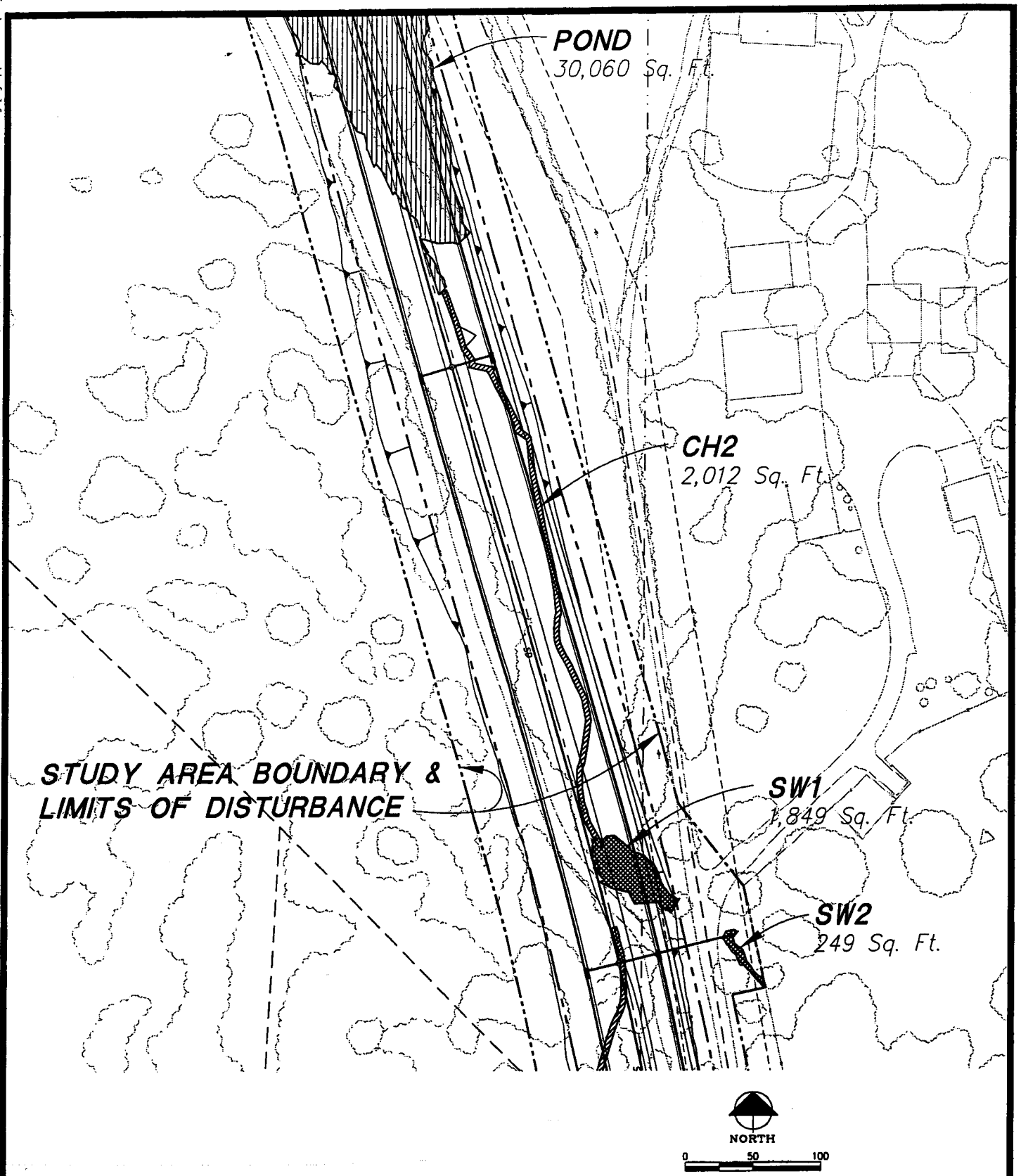

PN# 200500379

JURISDICTIONAL DELINEATION BY:

GIBSON & SKORDAL LLC
WETLAND CONSULTANTS
2277 Fair Oaks Blvd, Suite 395
Sacramento, CA 95825
(916)569-1830

March 2005

FIGURE B
SHEET 2

BASS LAKE ROAD REALIGNMENT
EL DORADO COUNTY, CALIFORNIA
MARCH 10, 2005
EL DORADO COUNTY DEPT. OF TRANSPORTATION

3-10-201 16:36:14 tsenzai P:\18360\BASS-LAKE-OFFSITE\exhibits\wetland-figure-b2.dwg
[1] \\Wsr. Projects\18360\BASS-LAKE-OFFSITE\exhibits\bass-lake_wetland-exh.dwg [2] \\Wsrvdata\Projects\18360 -LAKE-OFFSITE\prop\bass-lake-offsite_pre-eng.dwg [3] \\Wsrvdata\Projects\18360\topo\18360-AERIAL .t.dwg [4] \\Wsrvdata\Pro

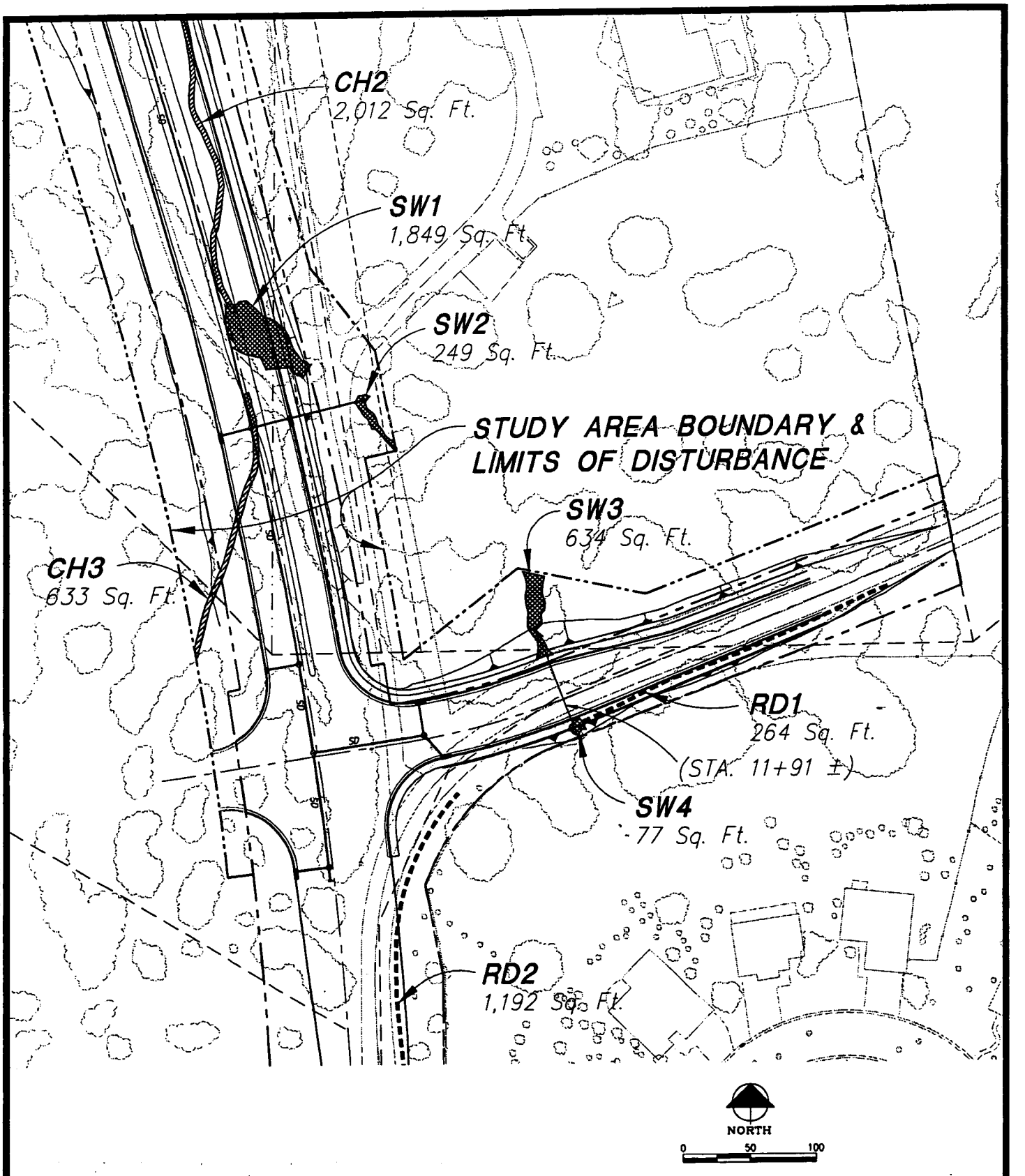

PN# 200500379

JURISDICTIONAL DELINEATION BY:

GIBSON & SKORDAL LLC
WETLAND CONSULTANTS
2277 Fair Oaks Blvd, Suite 395
Sacramento, CA 95825
(916)569-1830

March 2005

FIGURE B
SHEET 3

BASS LAKE ROAD REALIGNMENT
EL DORADO COUNTY, CALIFORNIA
MARCH 10, 2005
EL DORADO COUNTY DEPT. OF TRANSPORTATION

3-10-2(16:40:03 tsenzoi P:\18360\BASS-LAKE-OFFSITE\exhibits\wetland-figure-b3.dwg
[1] \\Ms \Projects\18360\BASS-LAKE-OFFSITE\exhibits\bass-lake_wetland-exh.dwg [2] \\Msrvdata\Projects\1836 S-LAKE-OFFSITE\pnp\bass-lake-offsite_pre-eng.dwg [3] \\Msrvdata\Projects\18360\topo\18360-AERIAL AN.dwg [4] \\Msrvdata\Pr

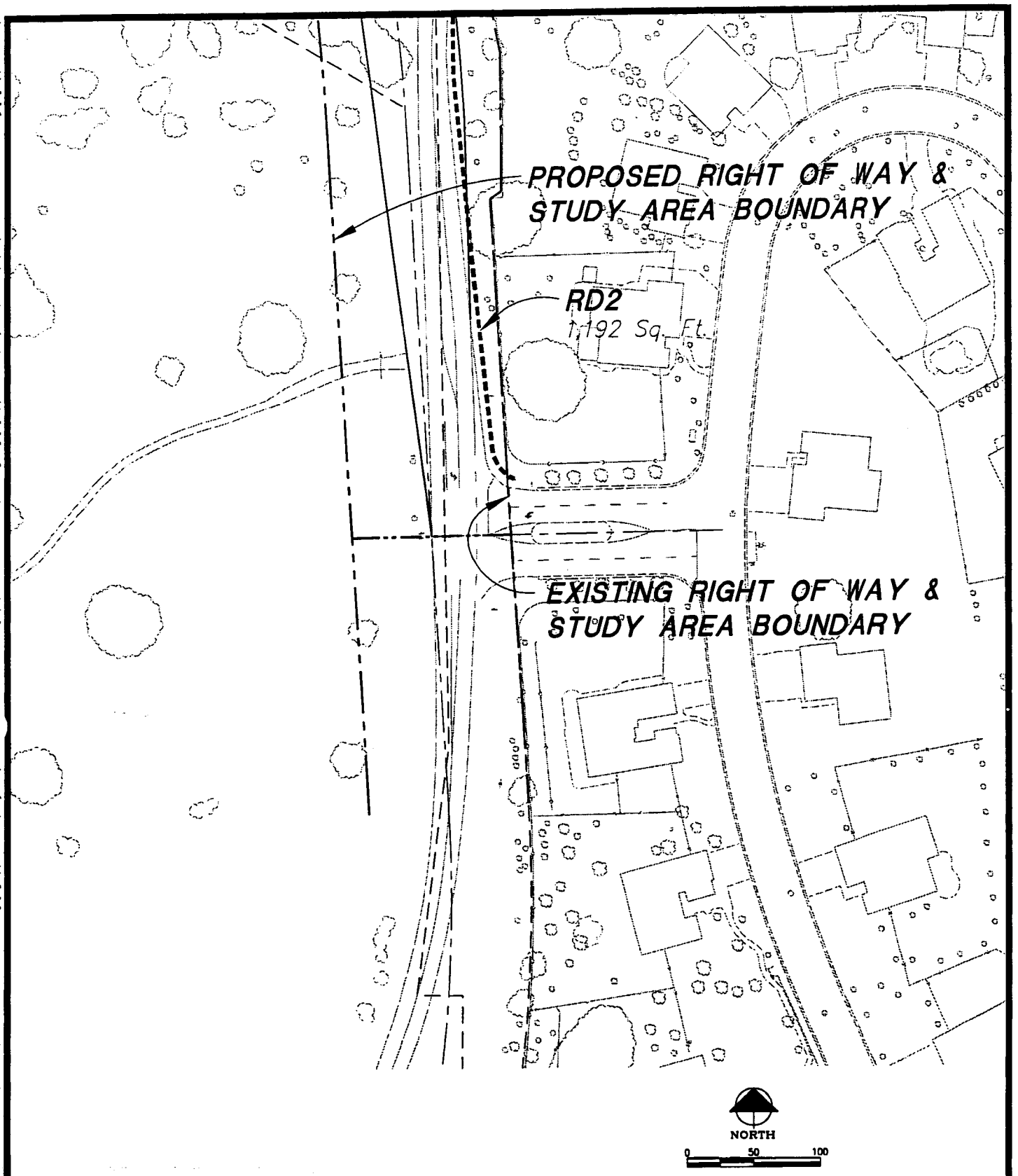

PN# 200500379

JURISDICTIONAL DELINEATION BY:

GIBSON & SKORDAL LLC
WETLAND CONSULTANTS
2277 Fair Oaks Blvd, Suite 395
Sacramento, CA 95825
(916)569-1830

March 2005

FIGURE B
SHEET 4

BASS LAKE ROAD REALIGNMENT
EL DORADO COUNTY, CALIFORNIA
MARCH 10, 2005
EL DORADO COUNTY DEPT. OF TRANSPORTATION

J-10-20 16:45:31 tsenzai P:\18360\BASS-LAKE-OFFSITE\exhibits\wetland-figure-b4.dwg
[1] \\Ws \Projects\18360\BASS-LAKE-OFFSITE\exhibits\bass-lake_wetland-exh.dwg [2] \\Wsrvdata\Projects\1836 3-LAKE-OFFSITE\onp\bass-lake-offsite_pre-eng.dwg [3] \\Wsrvdata\Projects\18360\topo\18360-AERIA. N.dwg [4] \\Wsrvdata\Pro

MACKAY & SOMPS
CIVIL ENGINEERS, INC.
CIVIL ENGINEERING • LAND PLANNING • LAND SURVEYING
ROSEVILLE, CALIFORNIA

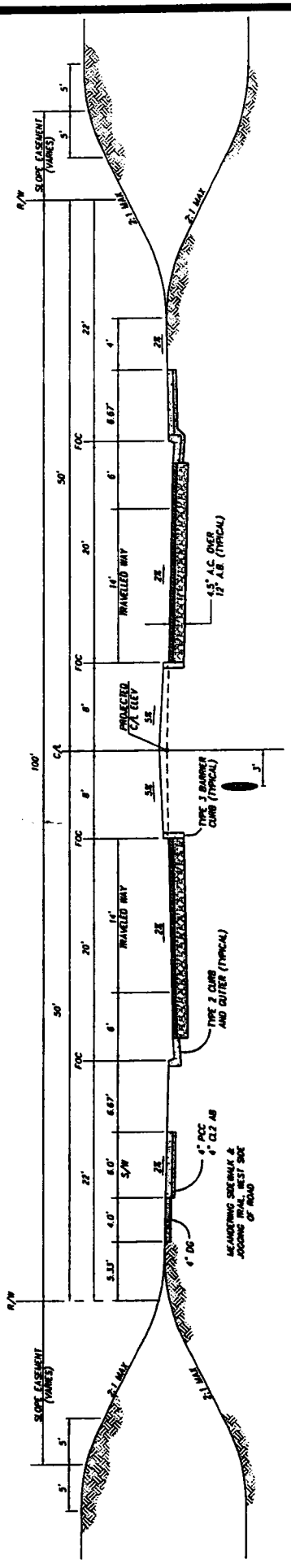

BASS LAKE ROAD
100' STREET WIDTH
NOT TO SCALE

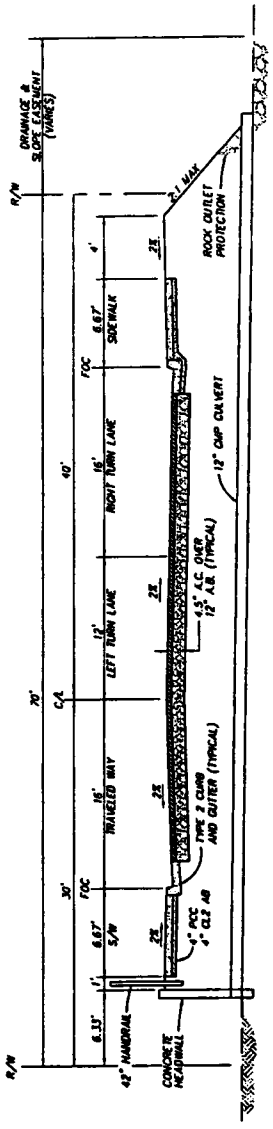

OLD BASS LAKE ROAD
70' STREET WIDTH
STA 11+91 ±
NOT TO SCALE
(See Figure B Sheet 3)

PN# 200500379

FIGURE C
PAVEMENT SECTION

BASS LAKE ROAD REALIGNMENT
EL DORADO COUNTY, CALIFORNIA
MARCH 10, 2005
EL DORADO COUNTY DEPT. OF TRANSPORTATION

3-10-2(16:46:03 fsenzoi P:\18360\BASS-LAKE-OFFSITE\exhibits\wetland-figure-c.dwg
There are ifferences in this drawing.

FIGURE 2

SOILS MAP

PN# 200500379

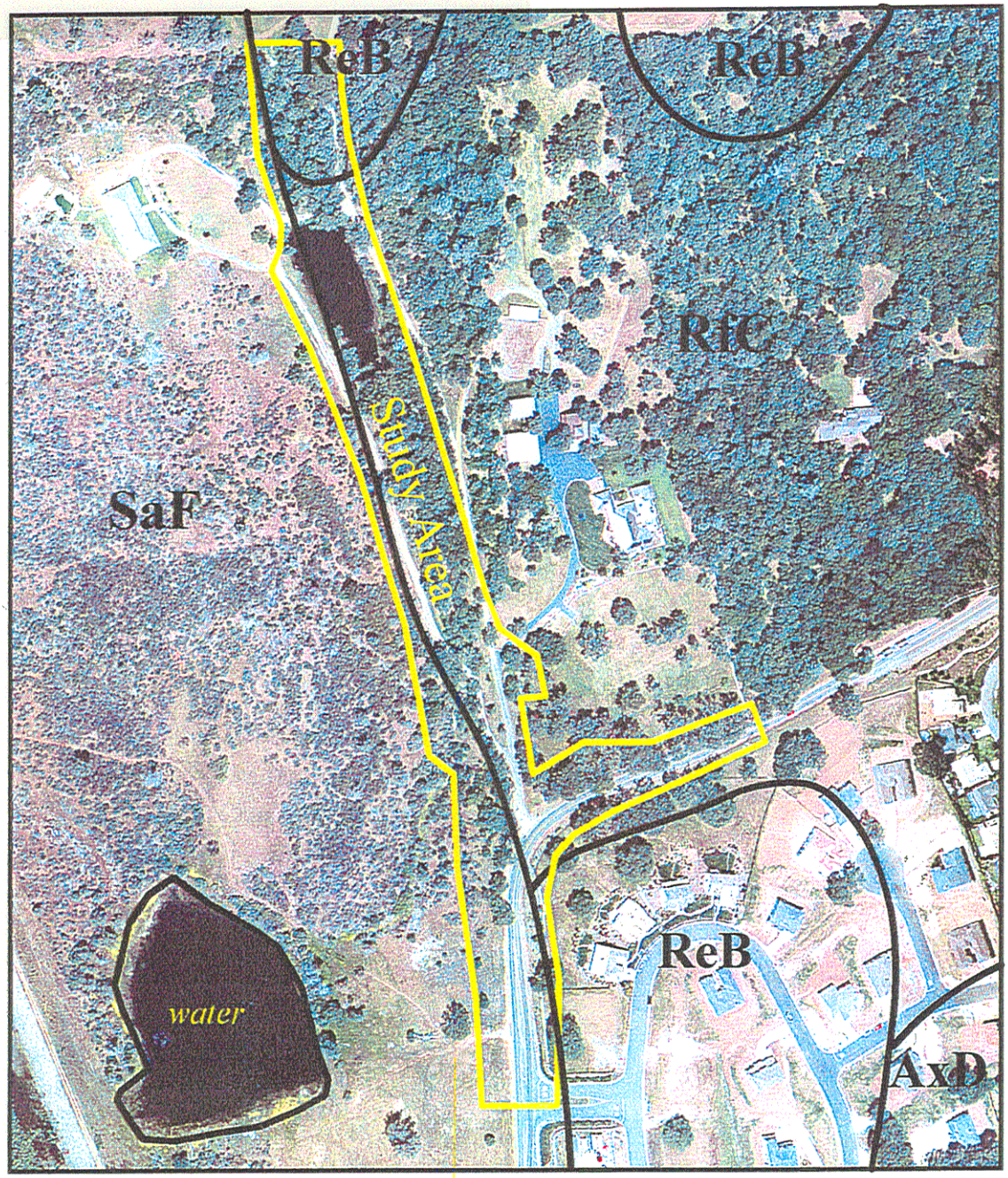

Map Symbol	Mapping Unit	Subgroup	Drainage Class
SaF	Serpentine rock land	N/A	excessively drained
RfC	Rescue very stony sandy loam 3-15% slopes	Mollic Haploxeralfs	well drained
ReB	Rescue sandy loam 2-9% slopes	Mollic Haploxeralfs	well drained
AxD	Auburn very rocky silt loam 2-30% slopes	Ruptic-Lithic Xerochrepts	well drained

Source: USDA, Soil Conservation Service. April 1974. Soil Survey of El Dorado Area, California