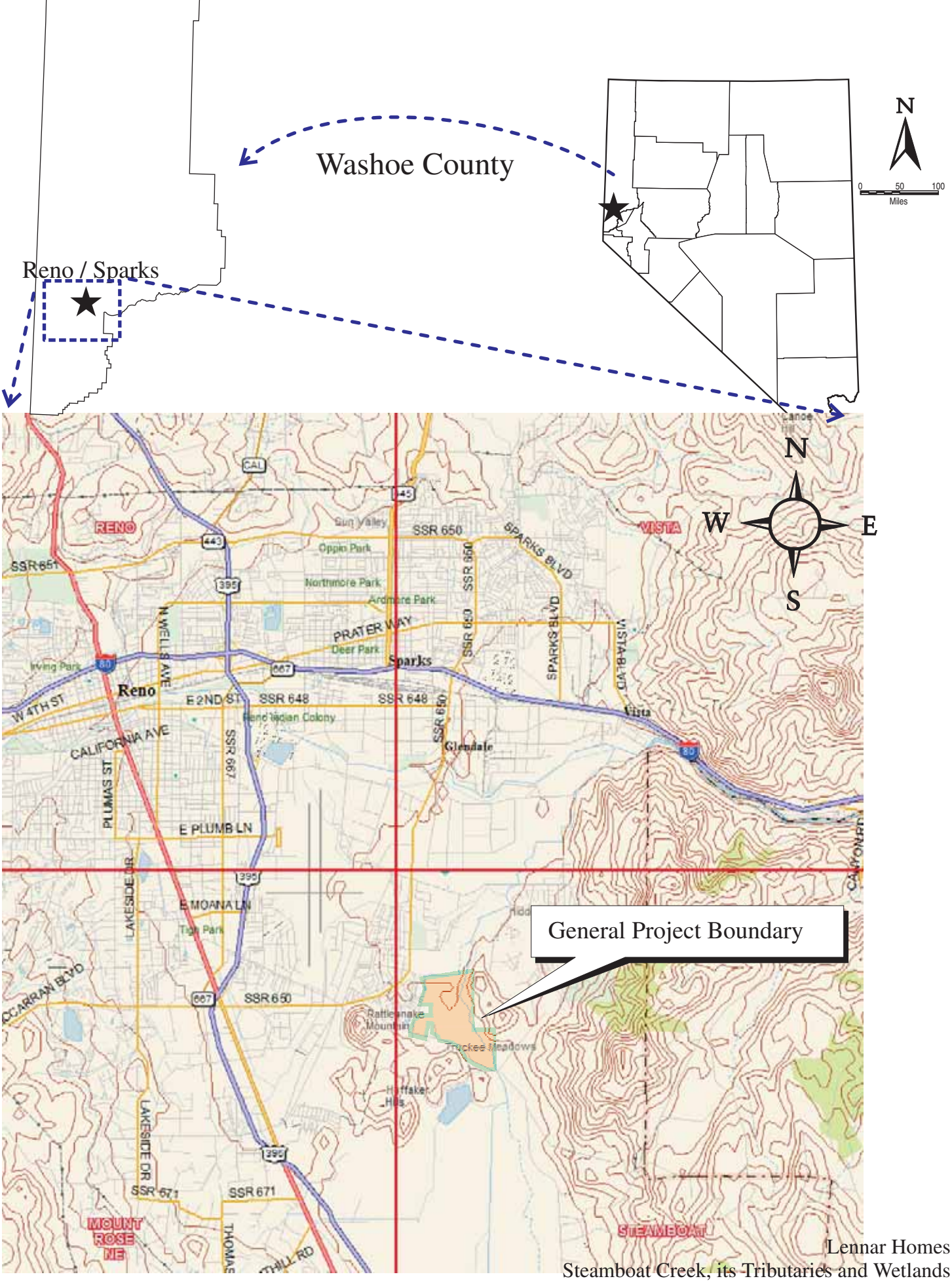

Based on Delorme Maps©
XMap/GIS with Quadrangle Names

Project Vicinity Maps

Lennar Homes
Steamboat Creek, its Tributaries and Wetlands
February 2006
Corps Number: 200500350
Sheet 1 of 7

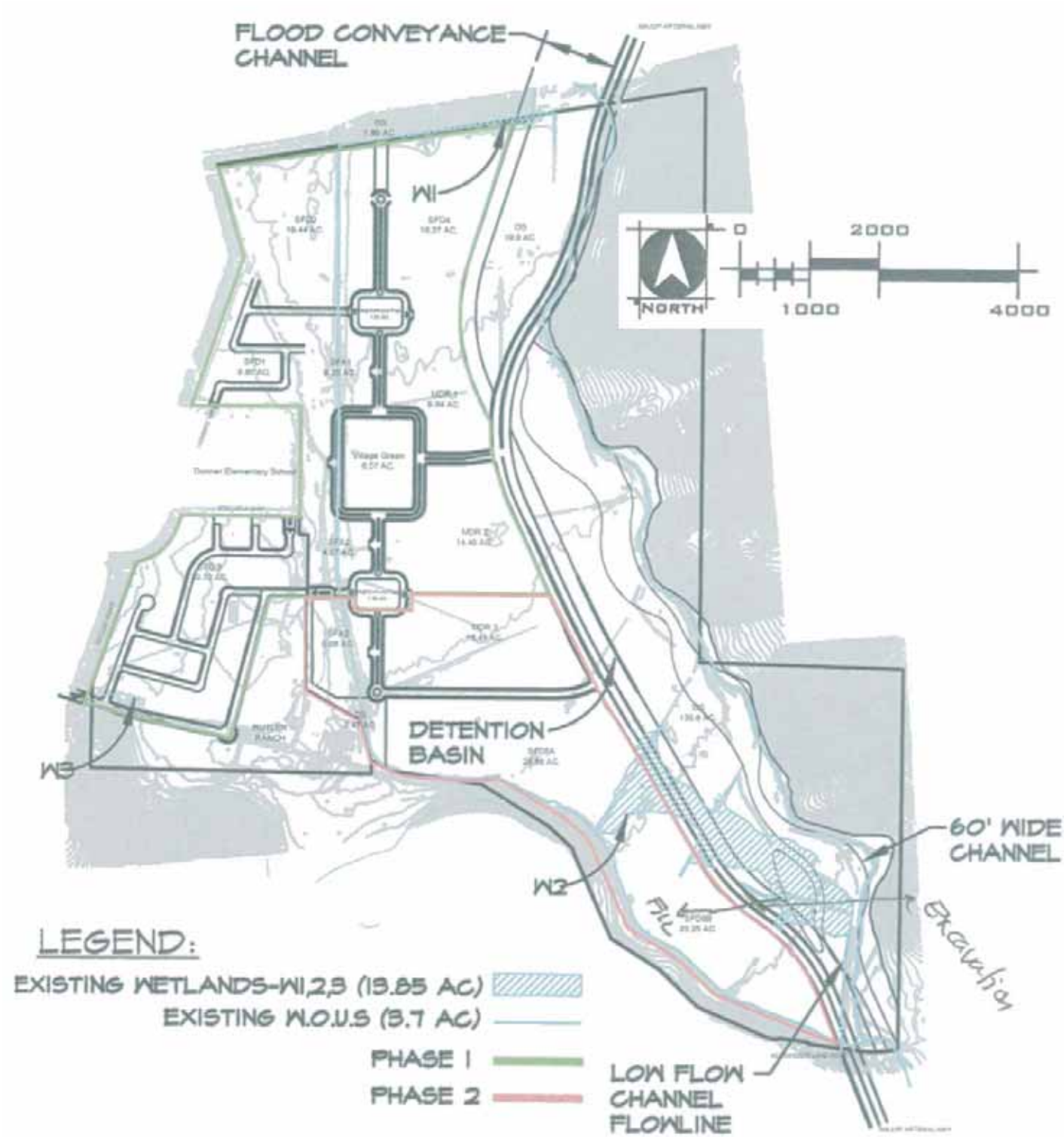

Top View of Proposed Development and Water Areas of Impact

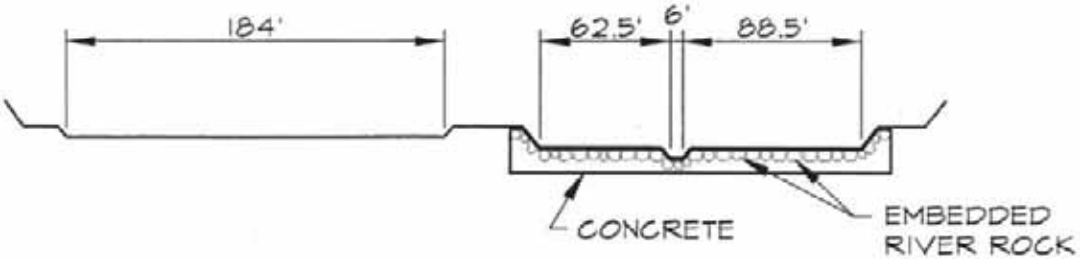

Typical Cross Section Showing Creek Channel, Adjacent Wetland, and Riparian Area

Drawing Provided by Wood Rodgers

Lennar Homes
Steamboat Creek, its Tributaries and Wetlands
February 2006
Corps Number: 200500350
Sheet 2 of 7

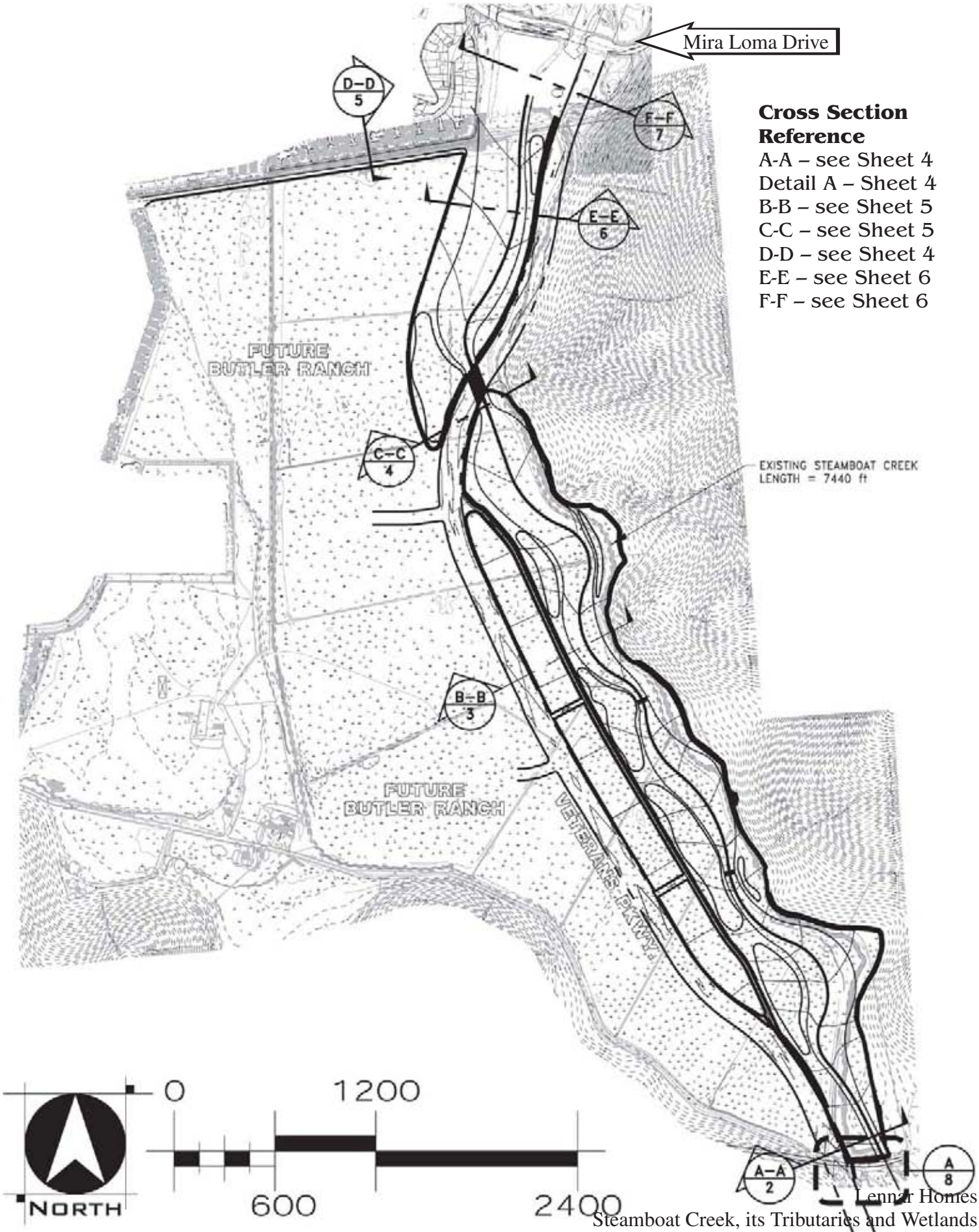

Cross Section Reference

A-A – see Sheet 4
Detail A – Sheet 4
B-B – see Sheet 5
C-C – see Sheet 5
D-D – see Sheet 4
E-E – see Sheet 6
F-F – see Sheet 6

Drawing Provided by Wood Rodgers
Slightly modified by the Corps

Top View of Project Site

Lennar Homes
Steamboat Creek, its Tributaries and Wetlands
February 2006
Corps Number: 200500350
Sheet 3 of 7

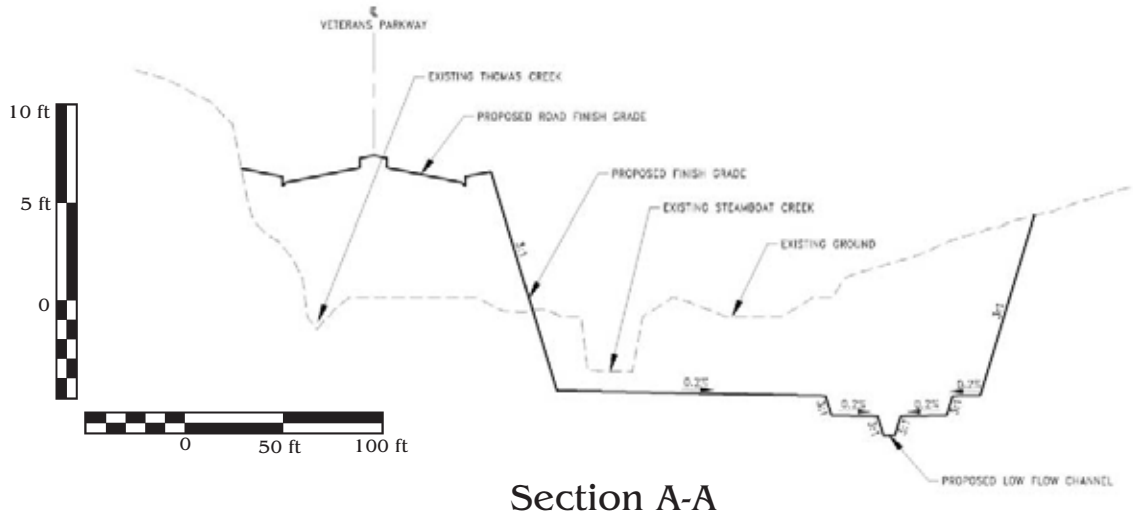

Section A-A

Detail A

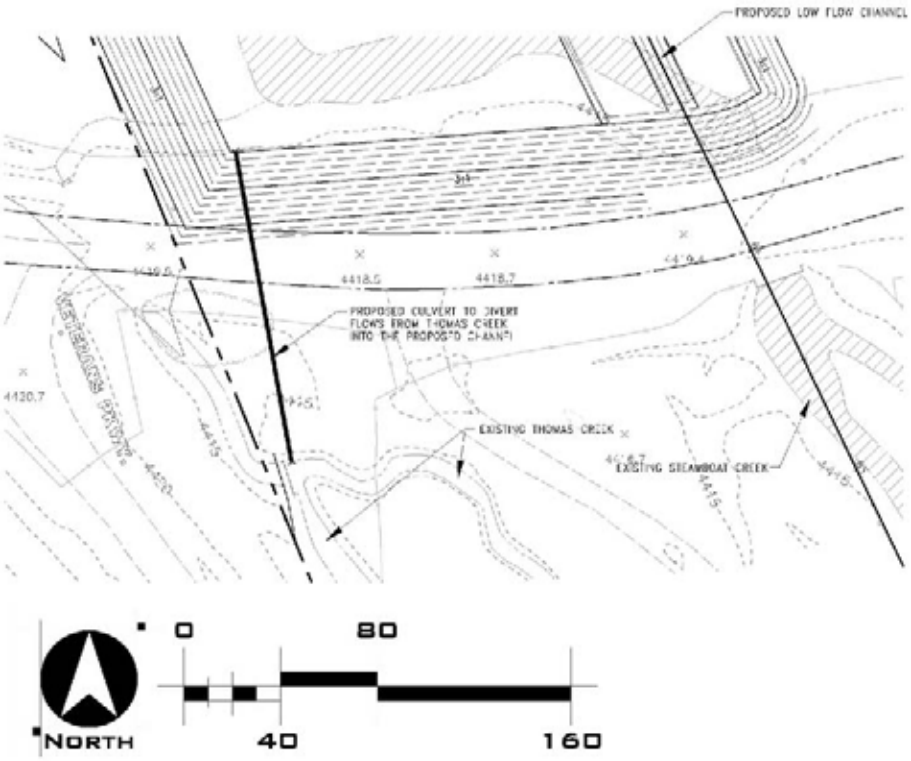

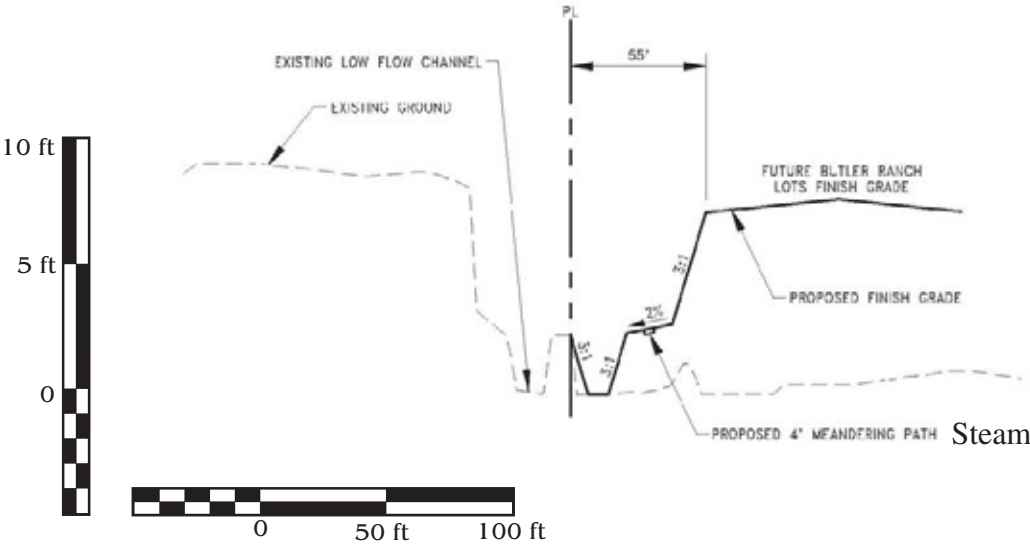

Section D-D

Lennar Homes
Steamboat Creek, its Tributaries and Wetlands
February 2006
Corps Number: 200500350

Drawing Provided by Wood Rodgers

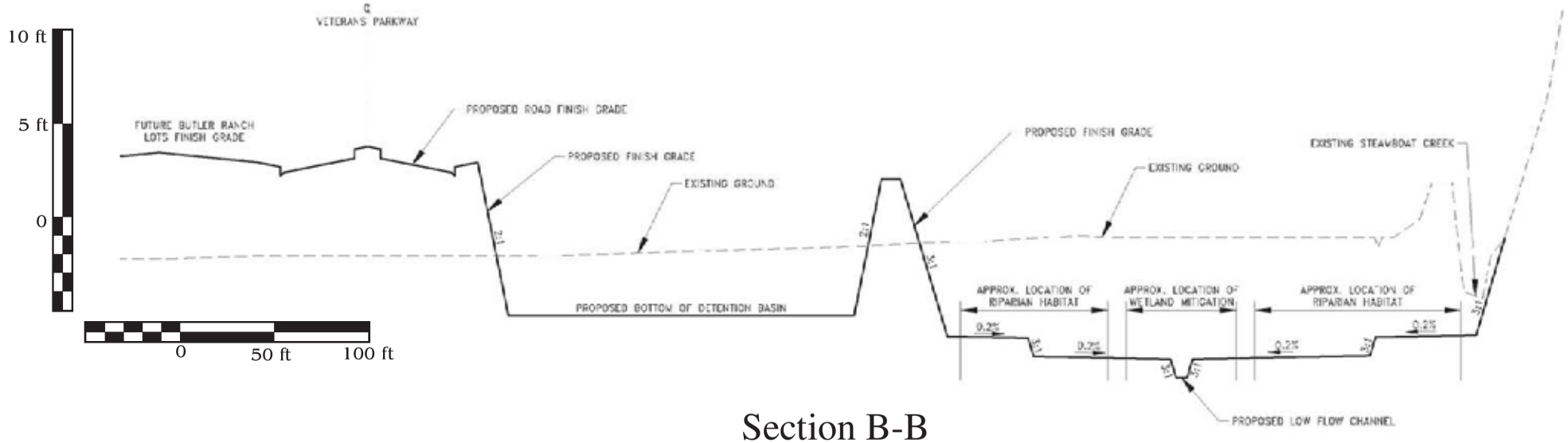

Section B-B

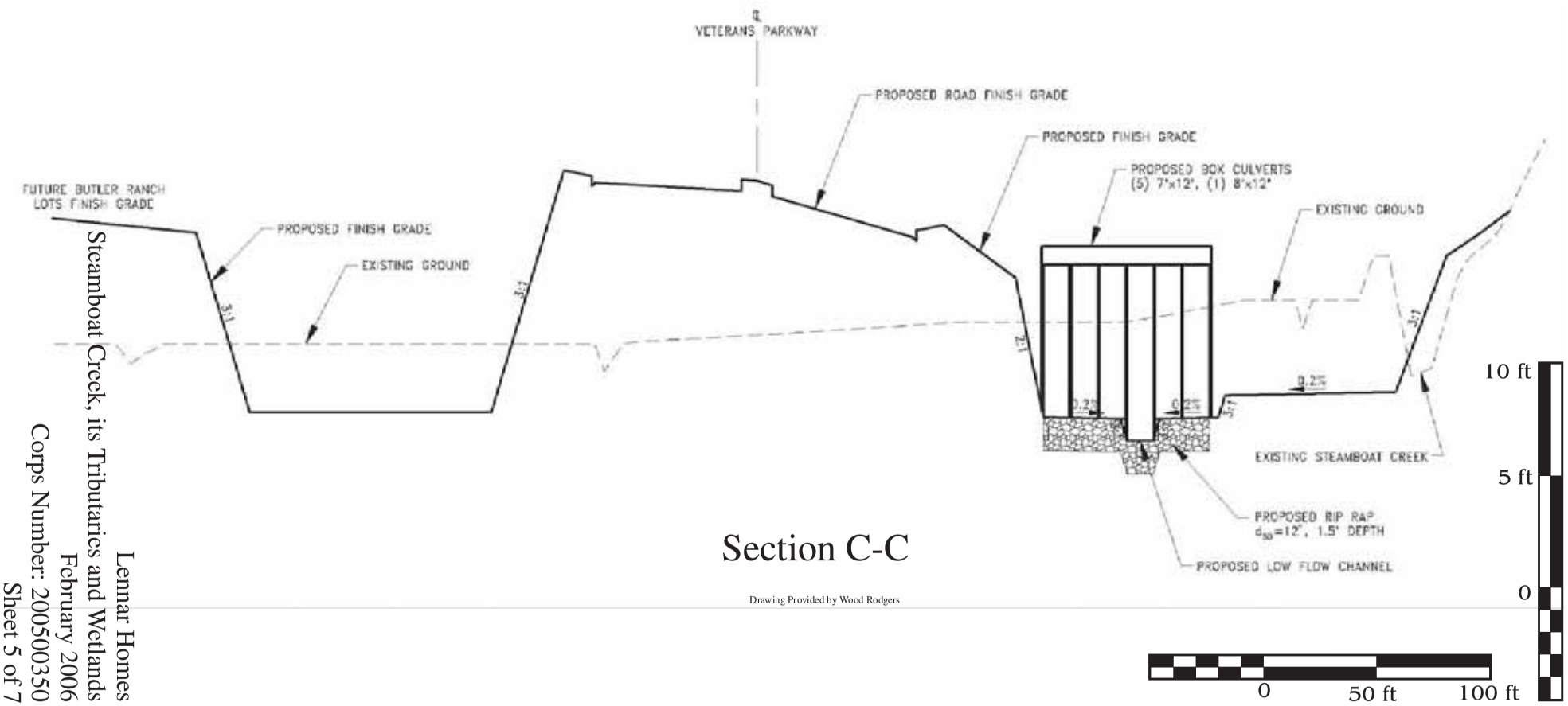

Section C-C

Drawing Provided by Wood Rodgers

Lennar Homes
Steamboat Creek, its Tributaries and Wetlands
February 2006
Corps Number: 200500350
Sheet 5 of 7

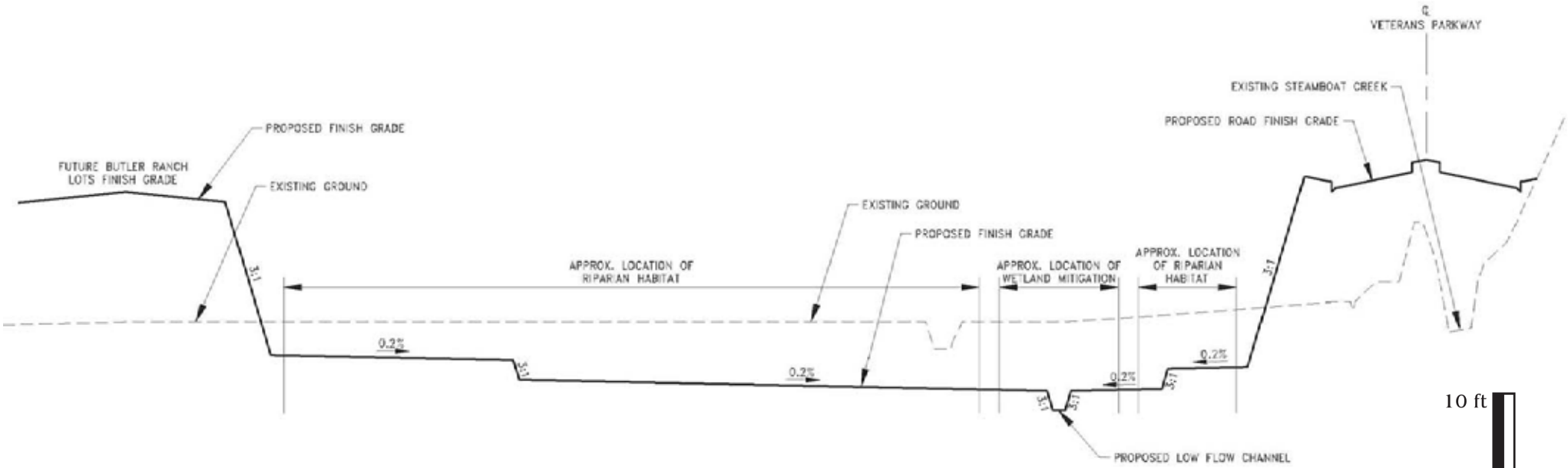

Section E-E

Drawing Provided by Wood Rodgers

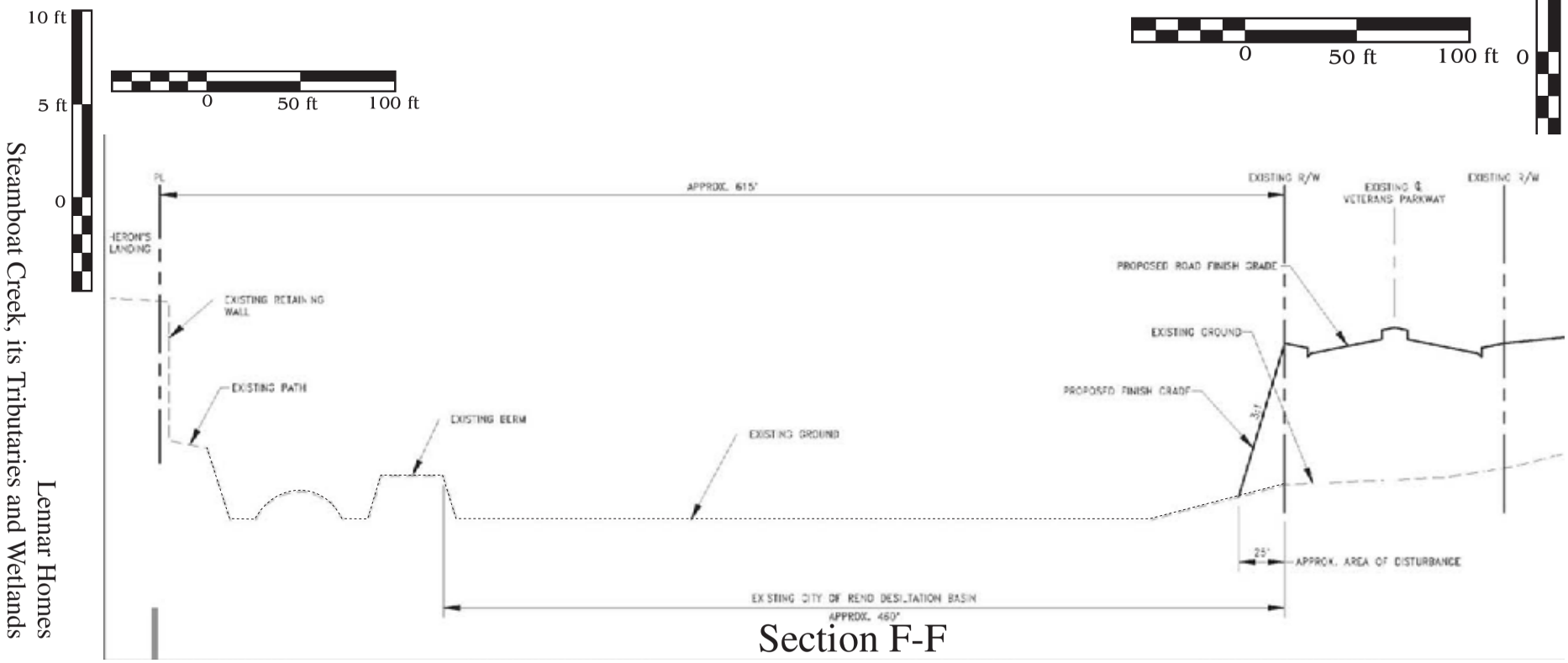

Section F-F

Lennar Homes
Steamboat Creek, its Tributaries and Wetlands
February 2006
Corps Number: 200500350
Sheet 6 of 7

FLOOD CONVEYANCE CHANNEL

NORTH

0 1000 2000 4000

DETENTION BASIN

MINIMUM 60' WIDE LOW FLOW CHANNEL

LOW FLOW CHANNEL FLOWLINE

LEGEND (EXISTING):

EX WETLANDS (13.85 AC)
EX WOUS (3.7 AC)

LEGEND (PROPOSED):

R (RIPARIAN HABITAT) 12.15 AC
W (WETLAND HABITAT) 33.97 AC

Top View Showing Conceptual Flood Conveyance Corridor with Creek Realignment, Adjacent Wetland Construction, and Detention Basins

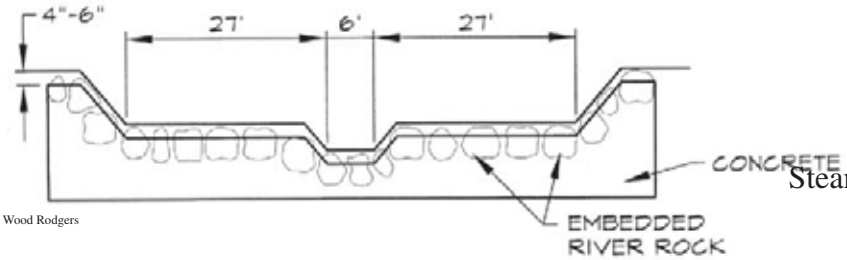

Drawing Provided by Wood Rodgers

Typical Cross Section Showing Creek Channel Dimensions and Adjacent Wetland

Lennar Homes
Steamboat Creek, its Tributaries and Wetlands
February 2006
Corps Number: 200500350
Sheet 7 of 7