Empire West/Athens 65
Office and Business Park Project
Site Location Map

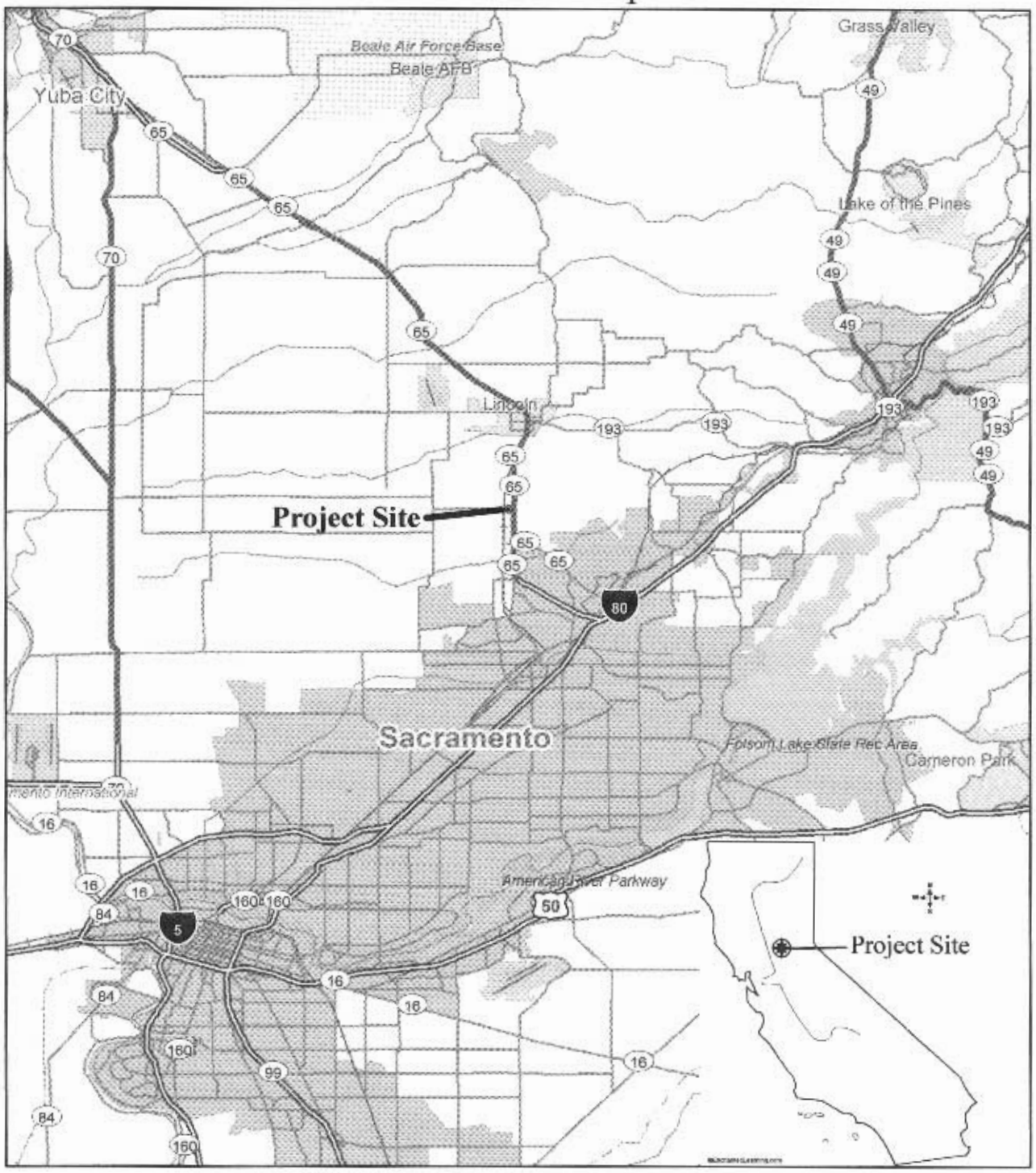

Public Notice Reference Number 200500259

N

0 1 2 4 6 8 Miles

PN 200500259

Empire West/Athens 65 Office and Business Park Project

Jurisdictional Delineation - Placer County, California

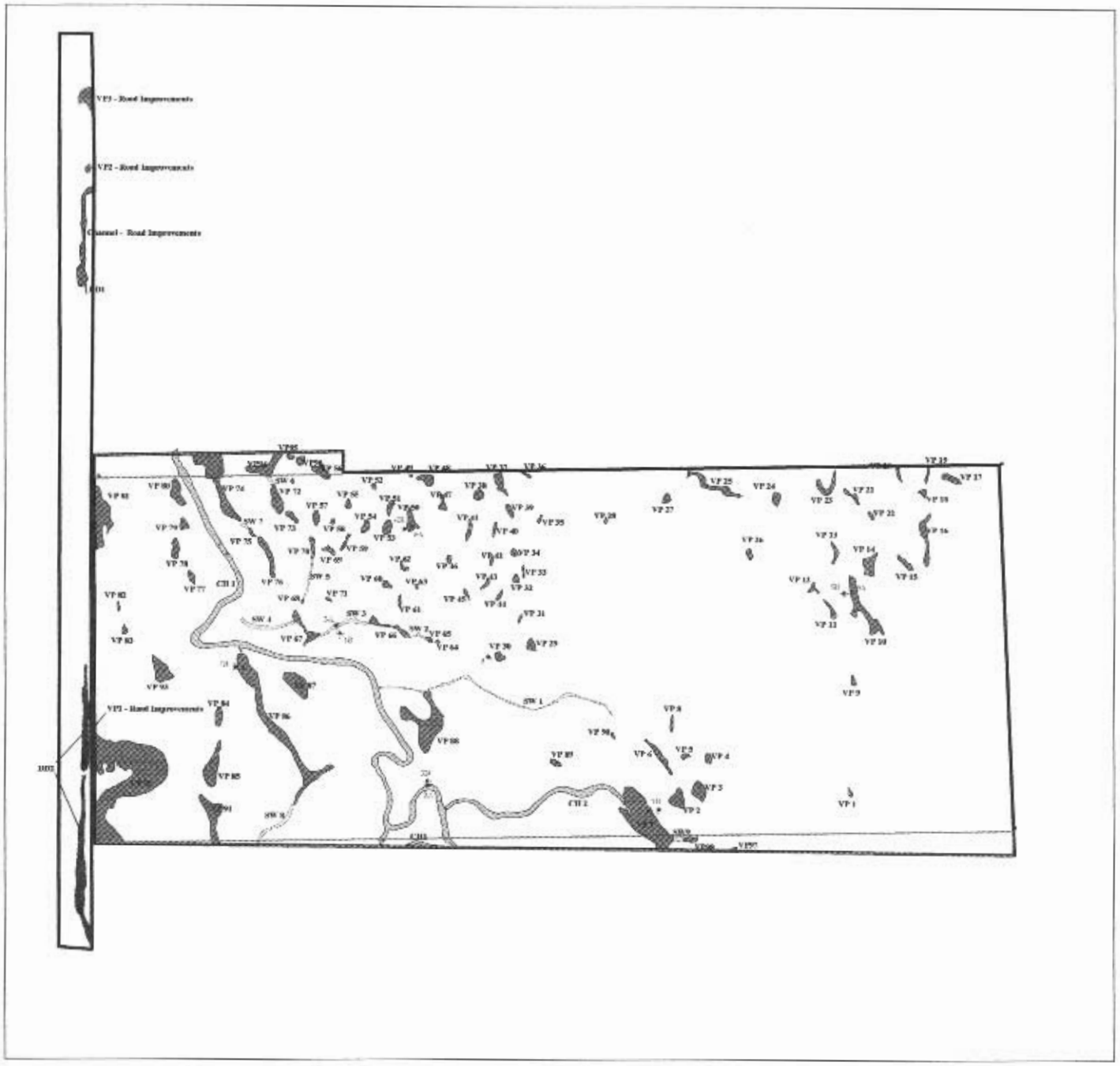

USACE Reference Number 200500259

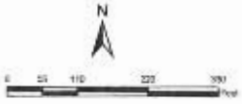

Legend

- Study Area Boundary
- Data Points
- Vernal Pool
- Swale
- Channel
- Roadside Ditch
- New Project Areas

GIBSON AND SKORDAL, LLC
WETLANDS CONSULTANTS
2277 Fair Oaks Blvd. Suite 195
Sacramento, CA 95825
(916) 500-1930

Prepared: February 2005
Revised: January 2006

PN 200500259

PN 200500259

EMPIRE WEST/ATHENS 65
OFFICE AND BUSINESS PARK PROJECT

PLACER COUNTY AUGUST, 2006

PUBLIC NOTICE REFERENCE NUMBER 200500259

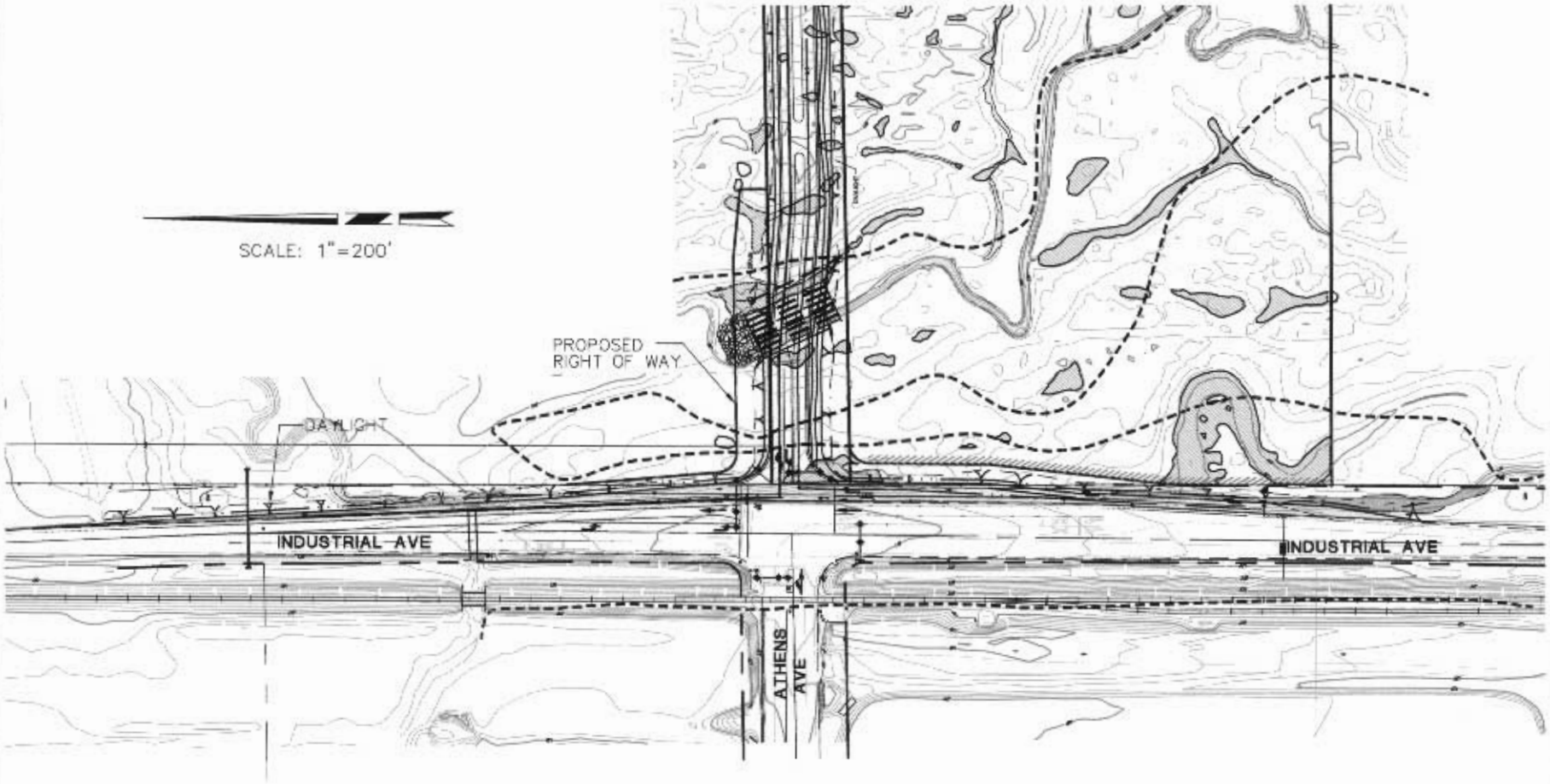

INDUSTRIAL AVENUE IMPROVEMENTS

K:\874301\Exhibits\AthensPark_Exhibits.dwg, 08/23/06 07:49:54am, MarshaR

PN 200500259

EMPIRE WEST/ATHENS 65
OFFICE AND BUSINESS PARK PROJECT
PLACER COUNTY AUGUST, 2006
PUBLIC NOTICE REFERENCE NUMBER 200500259

SITE PLAN

GW
G W CONSULTING ENGINEERS
PLANNING · ENGINEERING · SURVEYING
7447 ANTELOPE RD., SUITE 202 · CITRUS HEIGHTS, CA 95621-2033
(916) 723-0210 (916) 723-0204 FAX

K:\874301\Exhibits\AthensPark_Exhibits.dwg, 08/23/06 07:51:14am, MarshaR