KIRKWOOD
Mountain Resort

Figure 3.1

Regional Location Map

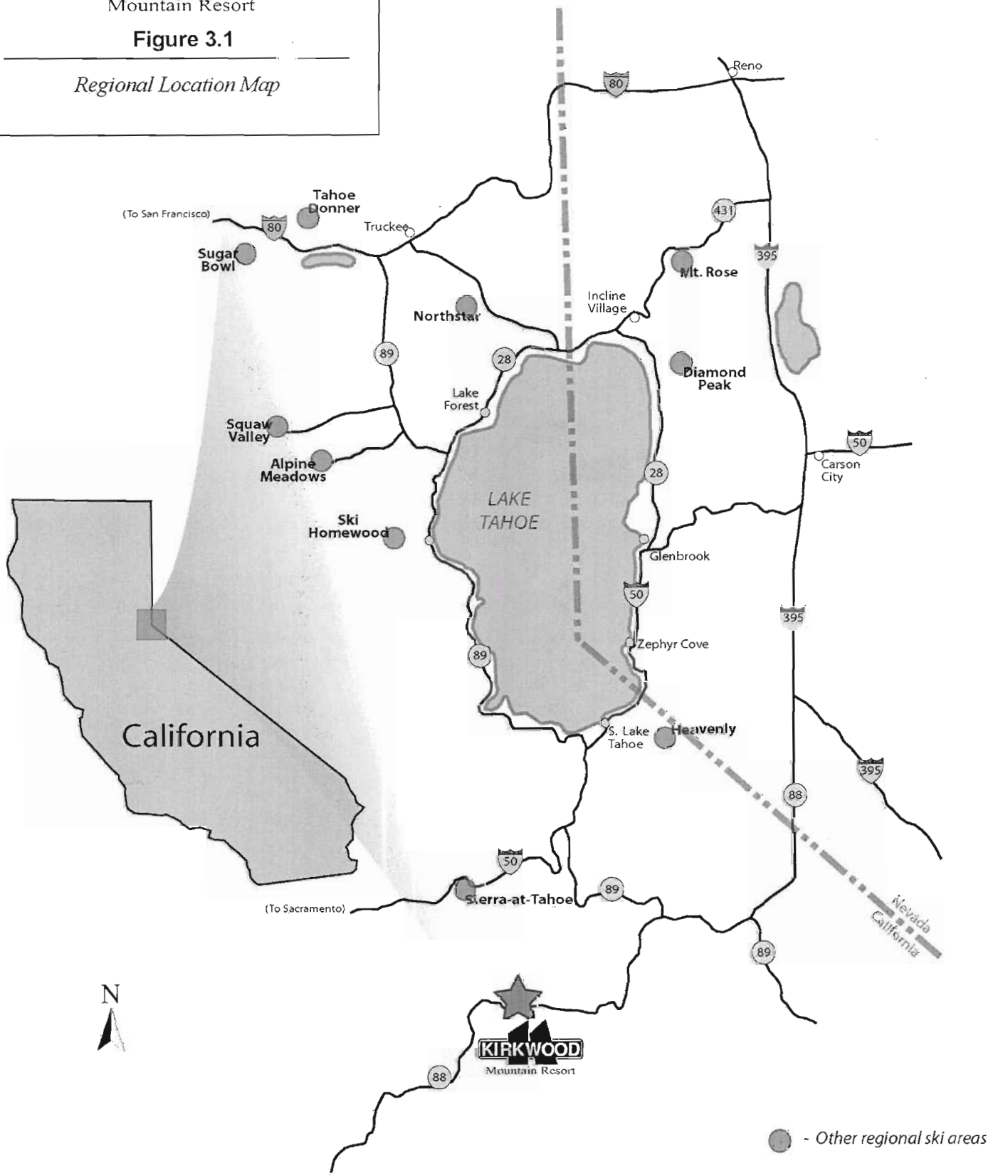

Figure Prepared By: SE GROUP

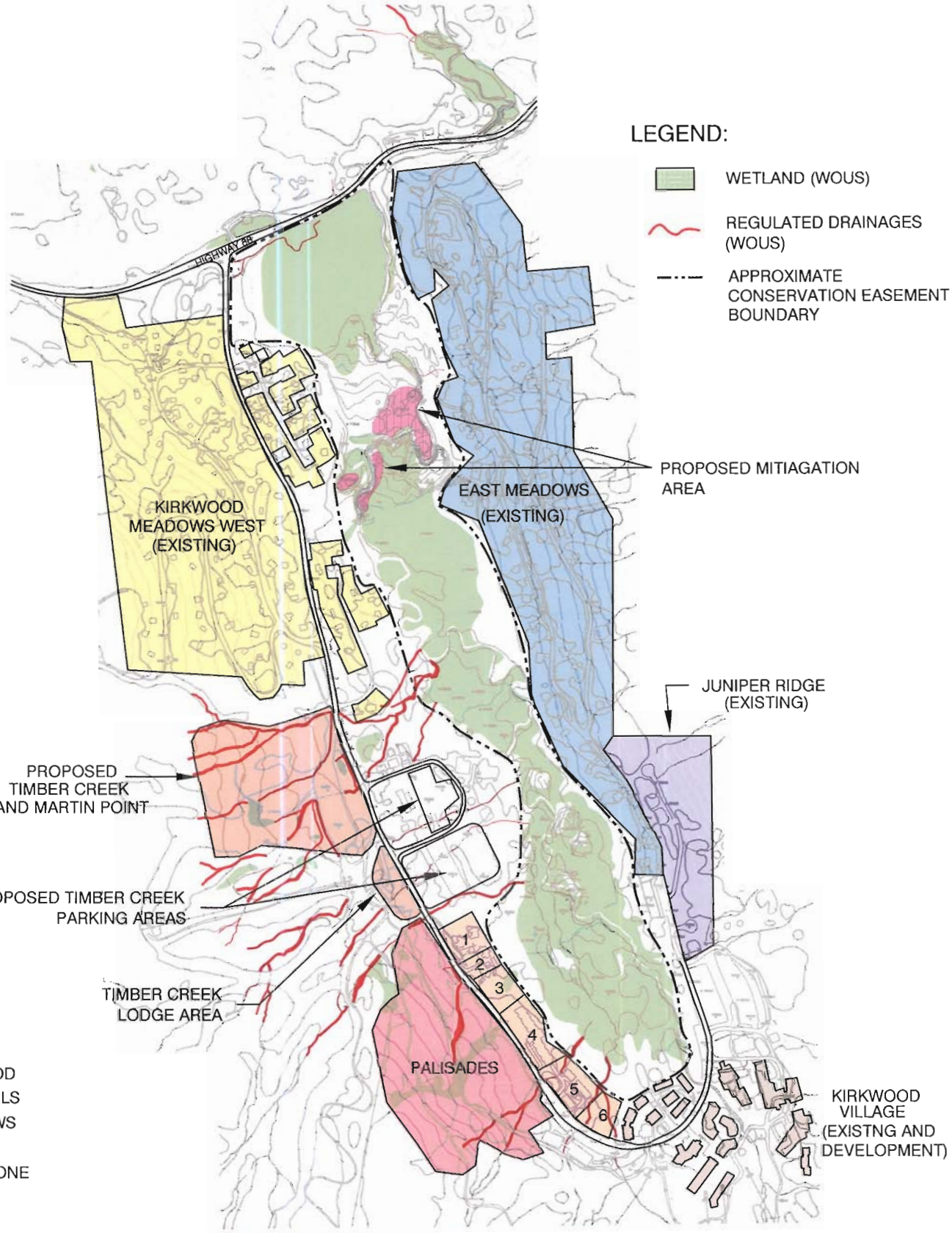

EXISTING MULTIFAMILY RESISDENCES

1. EDELWEISS
2. TRIMBLEWOOD
3. THE SENTINELS
4. THE MEADOWS
5. LOST CABIN
6. MEADOW STONE

Applicant: Kirkwood Mountain Resort
PO Box 1
Kirkwood, CA 95646
Location: Section 27, T10N, R17E, MDM
County: Amador and Alpine
Source: USGS 7.5' Quad, Caples Lake

FIGURE 13
SUPPLEMENTAL INFORMATION
MASTER DEVELOPMENT

PREPARED BY:
RESOURCE CONCEPTS, INC.
340 NORTH MINNESOTA ST., CARSON CITY, NV 89703
Date: FEB. 23, 2006

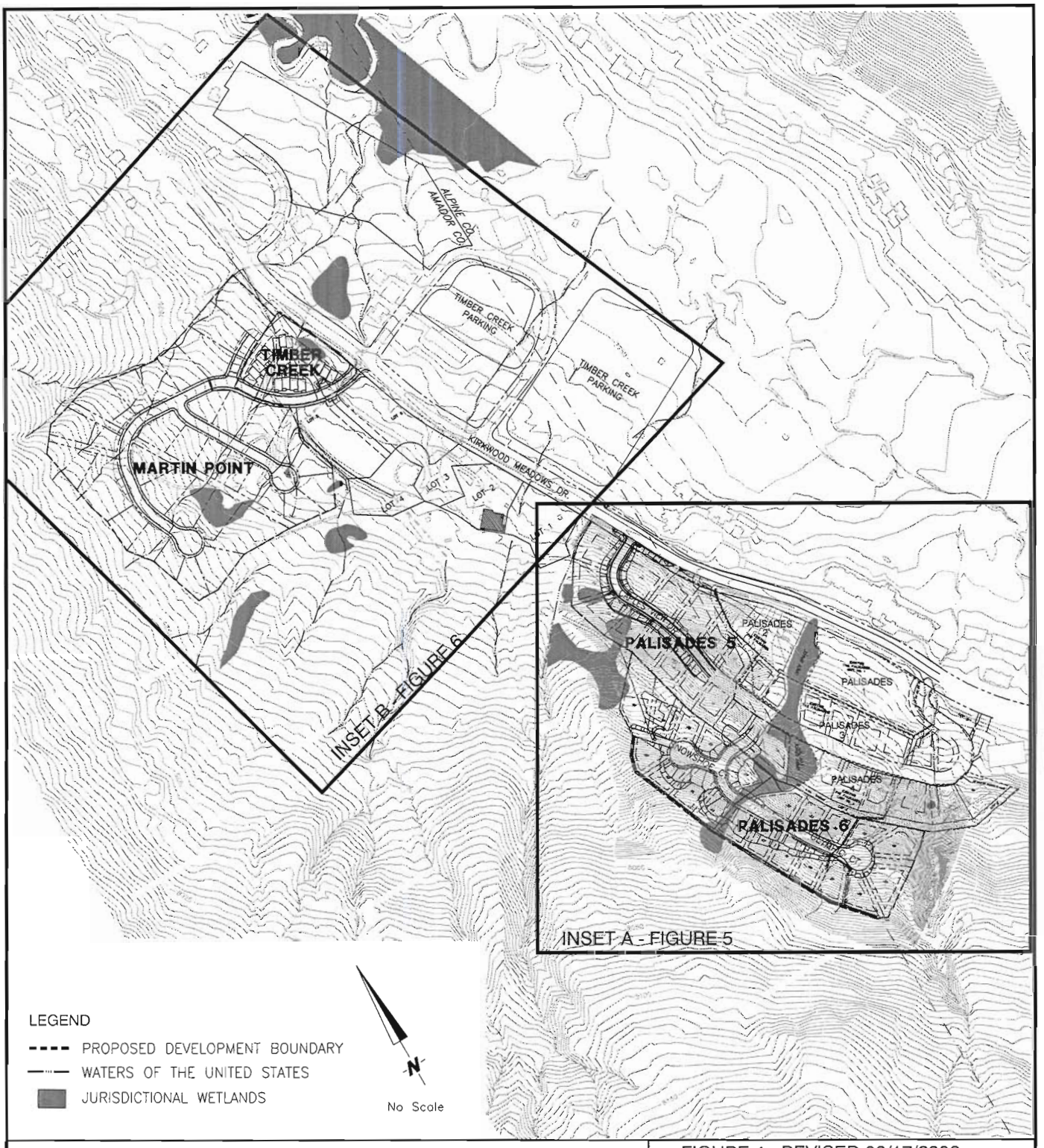

Applicant: Kirkwood Mountain Resort
PO Box 1
Kirkwood, CA 95646
Location: Section 27, T10N, R17E, MDM
County: Amador and Alpine
Source: USGS 7.5' Quad, Caples Lake

FIGURE 4 - REVISED 08/17/2006

Proposed Development Area

PREPARED BY:
RESOURCE CONCEPTS, INC.
340 NORTH MINNESOTA ST., CARSON CITY, NV 89703
Date: Dec. 1, 2005 Sheet 4 of 12

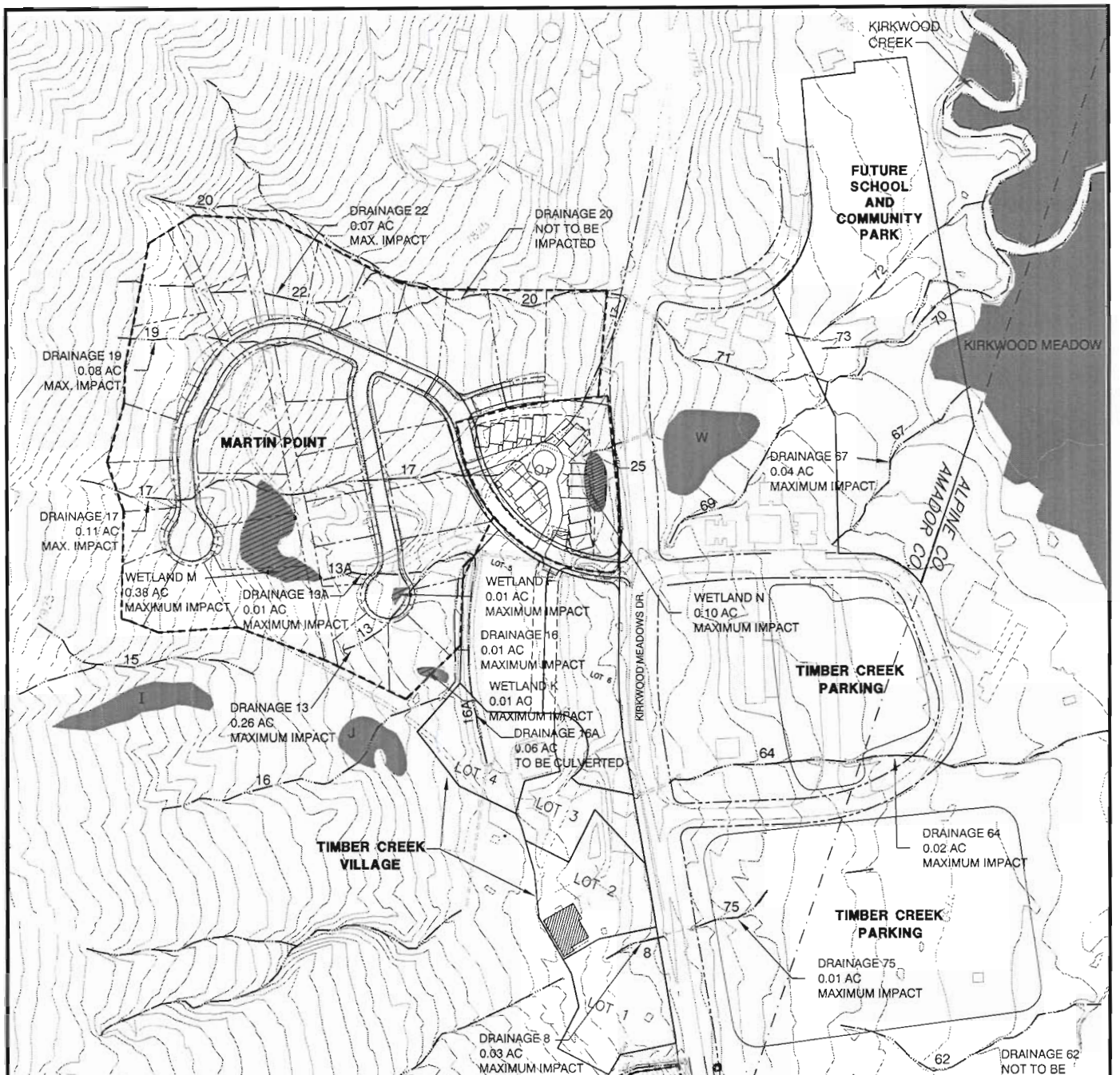

Applicant: Kirkwood Mountain Resort
PO Box 1
Kirkwood, CA 95646
Location: Section 27, T10N, R17E, MDM
County: Amador and Alpine
Source: USGS 7.5' Quad, Caples Lake

FIGURE 6 - Revised 8/17/06
Martin Point & Timber Creek Development and Impacts to Waters of the United States

PREPARED BY:
RESOURCE CONCEPTS, INC.
340 NORTH MINNESOTA ST., CARSON CITY, NV 89703
Date: Dec. 1, 2005 Sheet 6 of 12

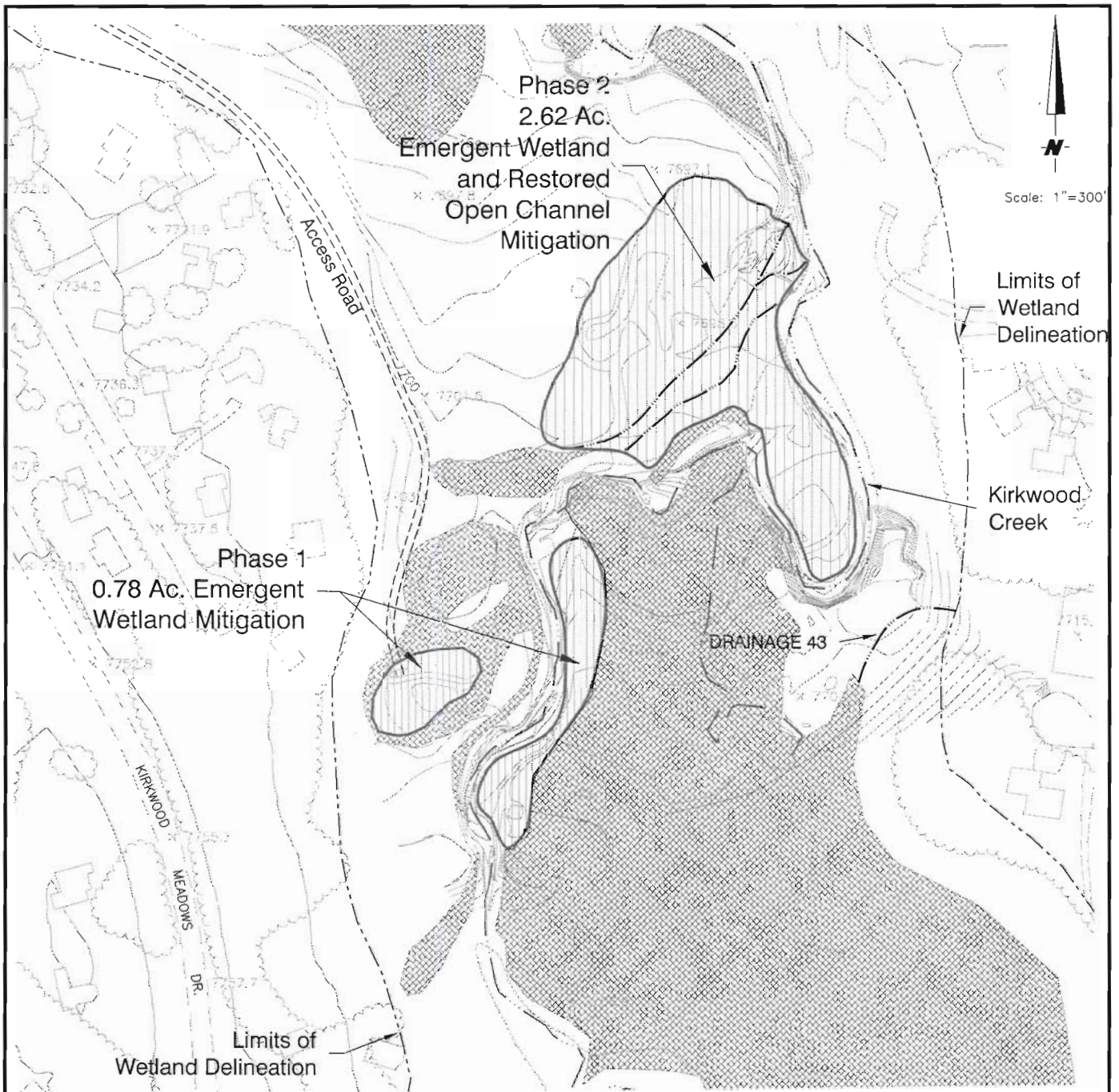

Applicant: Kirkwood Mountain Resort
PO Box 1
Kirkwood, CA 95646
Location: Section 27, T10N, R17E, MDM
County: Amador and Alpine
Source: USGS 7.5' Quad, Caples Lake

FIGURE 7 - REVISED 8/17/2006
Conceptual Mitigation Area
Phase 1 and Phase 2

PREPARED BY:
RESOURCE CONCEPTS, INC.
340 NORTH MINNESOTA ST., CARSON CITY, NV 89703
Date: Dec. 1, 2005 Sheet 7 of 12