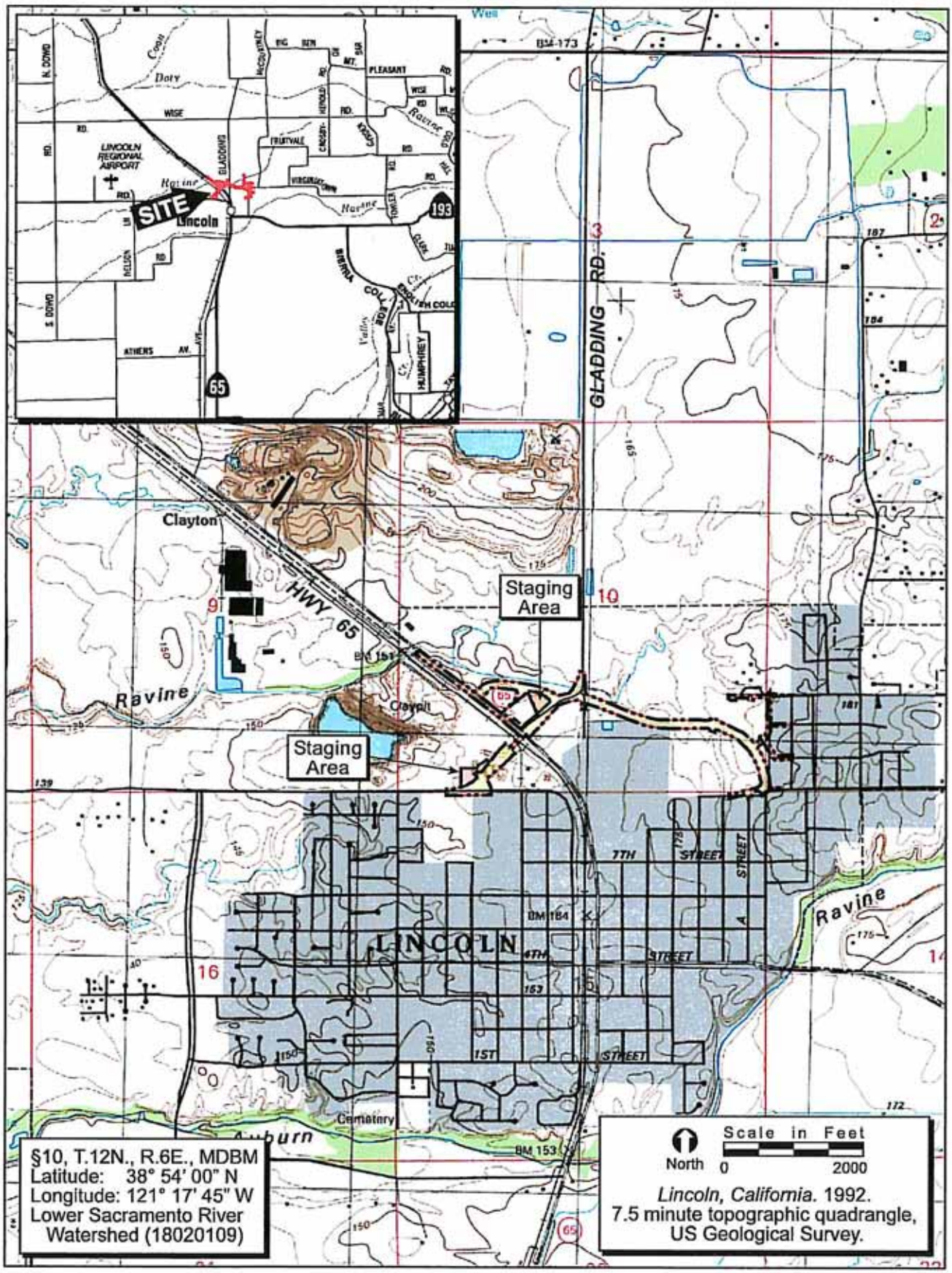

FIGURE 1. Project Site and Vicinity

2005-085 Gladding Parkway

ECORP Consulting, Inc.
ENVIRONMENTAL CONSULTANTS
©2007

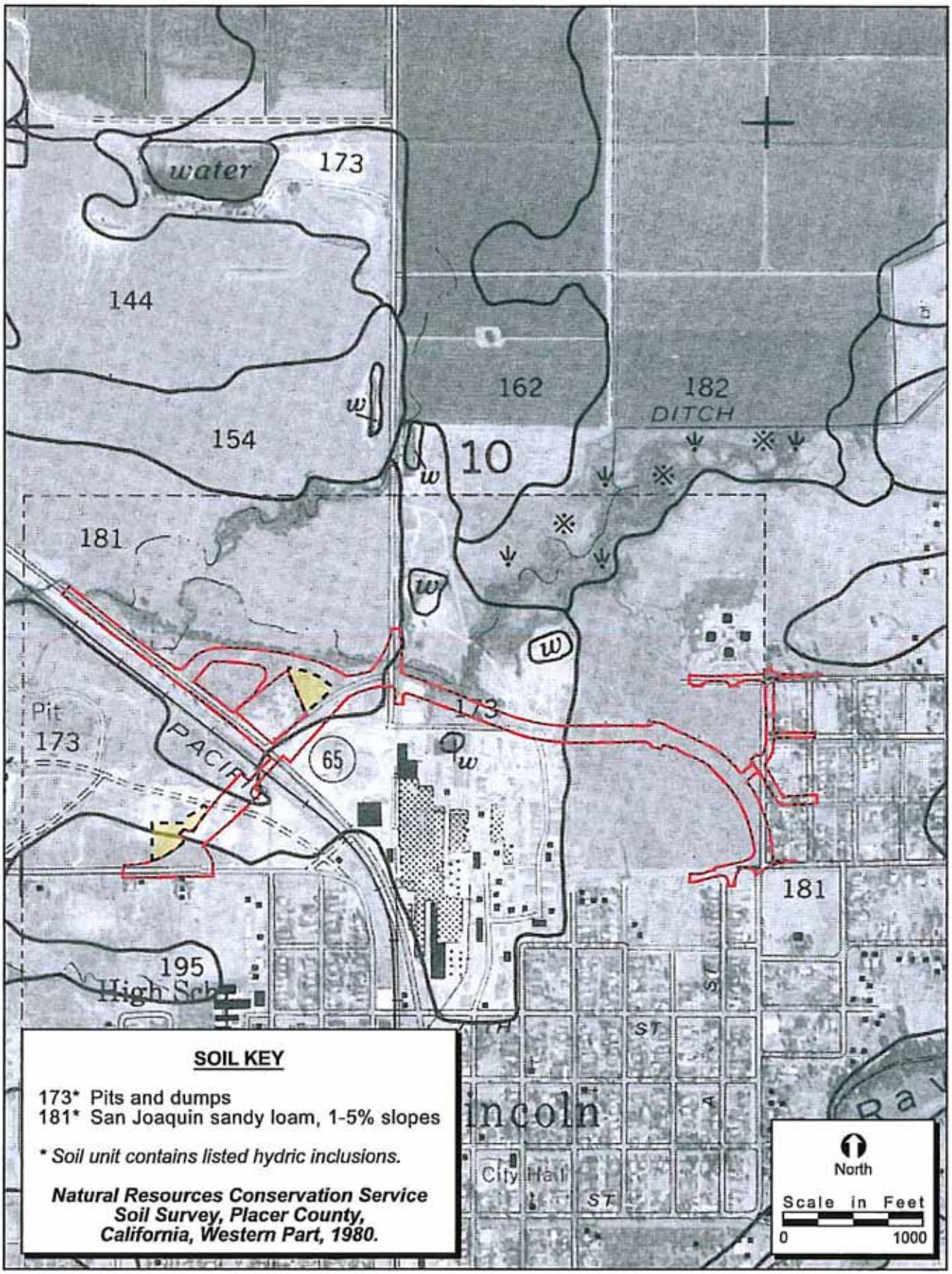

FIGURE 2. Natural Resources Conservation Service Soil Types

ECORP Consulting, Inc.
ENVIRONMENTAL CONSULTANTS
©2007

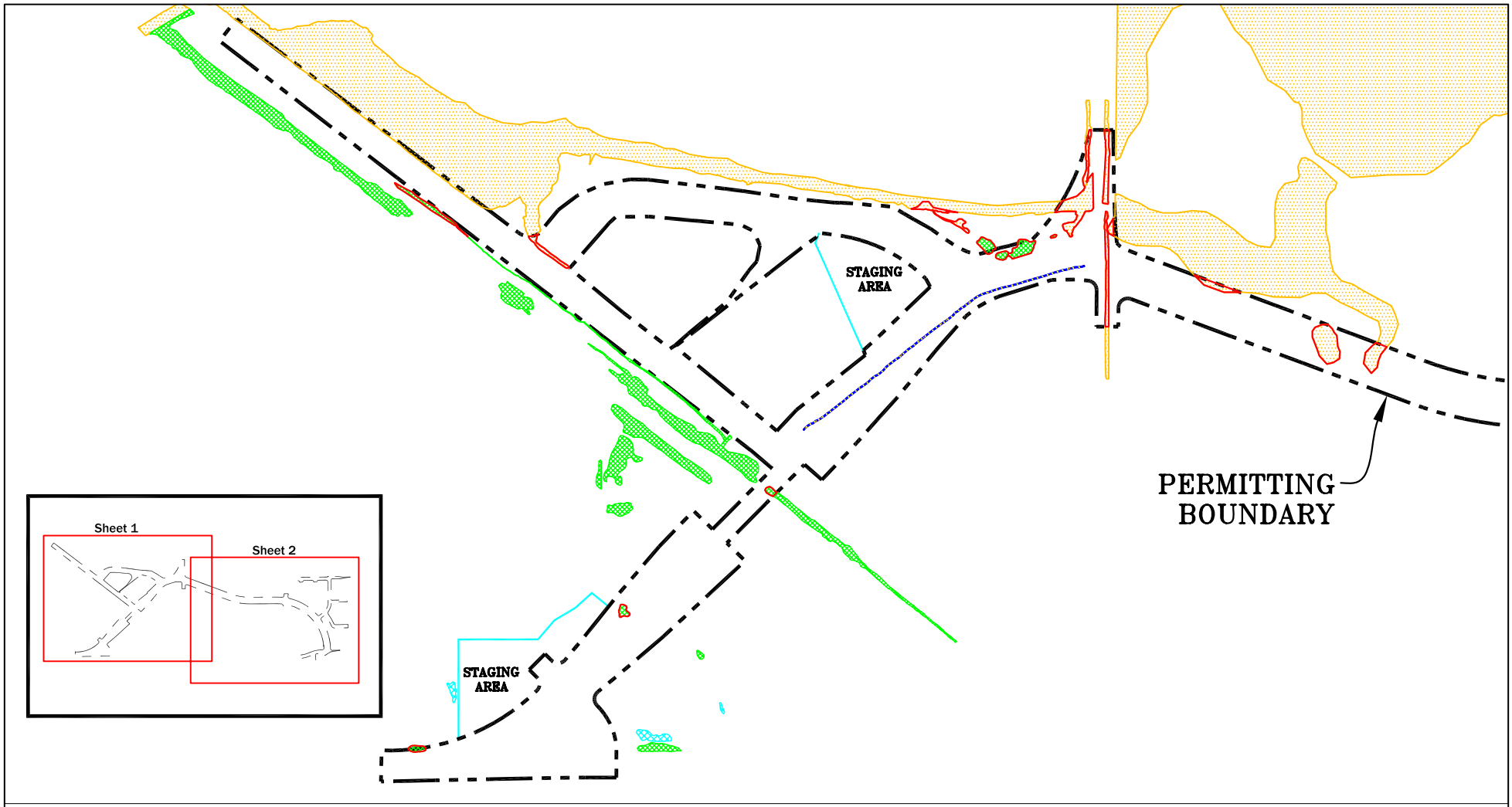

WATERS OF THE U.S. ACREAGE

CLASSIFICATION	EXISTING ACREAGE	IMPACT ACREAGE	CLASSIFICATION	EXISTING ACREAGE	IMPACT ACREAGE
WETLANDS:			OTHER WATERS:		
Vernal Pool	0.474	0.016	Seasonal Drainage	0.041	0.041
Seasonal Wetland	2.397	0.181	Drainage Ditch	0.018	0.010
Wetland Swale	3.381	0.348	Markham Ravine Complex	29.486	0.577
			TOTAL:	35.797	1.173

SCALE IN FEET
0 200 400
SCALE: 1" = 400'

X:\2005-085 Gladding Parkway\PRES_IMP\gladding-IMP3_publicnotice.dwg 5/8/07

Preserve and Impact Plan - Sheet 1

2005-085 GLADDING PARKWAY

ECORP Consulting, Inc.
ENVIRONMENTAL CONSULTANTS

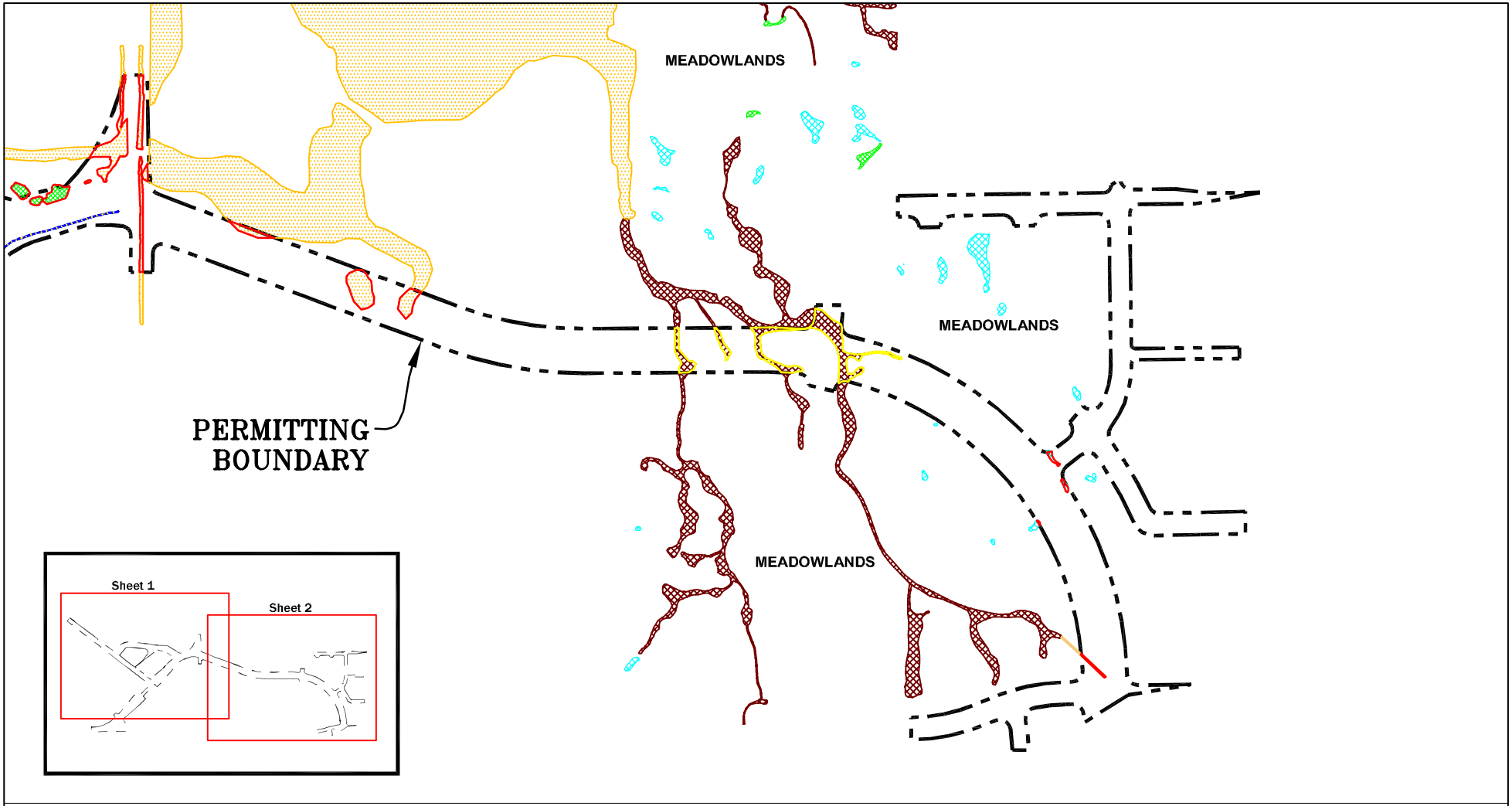

WATERS OF THE U.S. ACREAGE

CLASSIFICATION	EXISTING ACREAGE	IMPACT ACREAGE	CLASSIFICATION	EXISTING ACREAGE	IMPACT ACREAGE
WETLANDS:			OTHER WATERS:		
Vernal Pool	0.474	0.016	Seasonal Drainage	0.041	0.041
Seasonal Wetland	2.397	0.181	Drainage Ditch	0.018	0.010
Wetland Swale	3.381	0.348	Markham Ravine Complex	29.486	0.577
			TOTAL:	35.797	1.173

SCALE IN FEET
0 200 400
SCALE: 1" = 400'

X:\2005-085 Gladding Parkway\PRES_IMP\gladding-IMP3_publicnotice.dwg 5/8/07

Preserve and Impact Plan - Sheet 2

2005-085 GLADDING PARKWAY

ECORP Consulting, Inc.
ENVIRONMENTAL CONSULTANTS