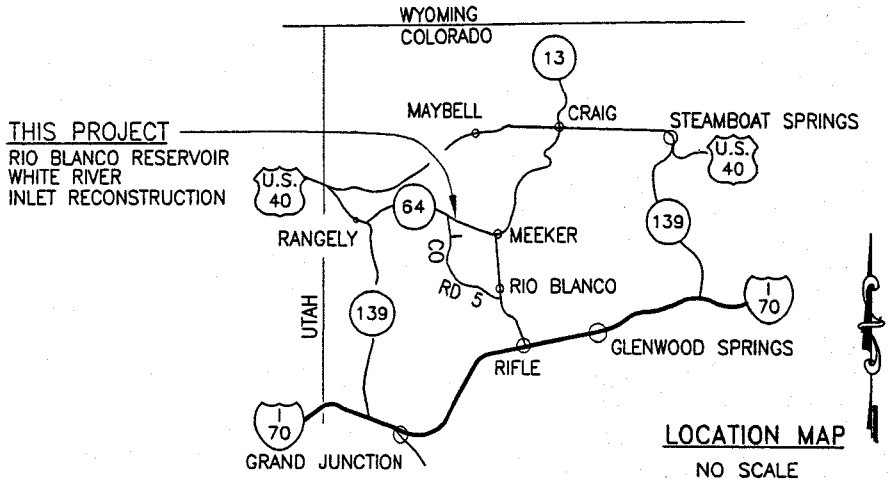

LOCATION MAP

NO SCALE

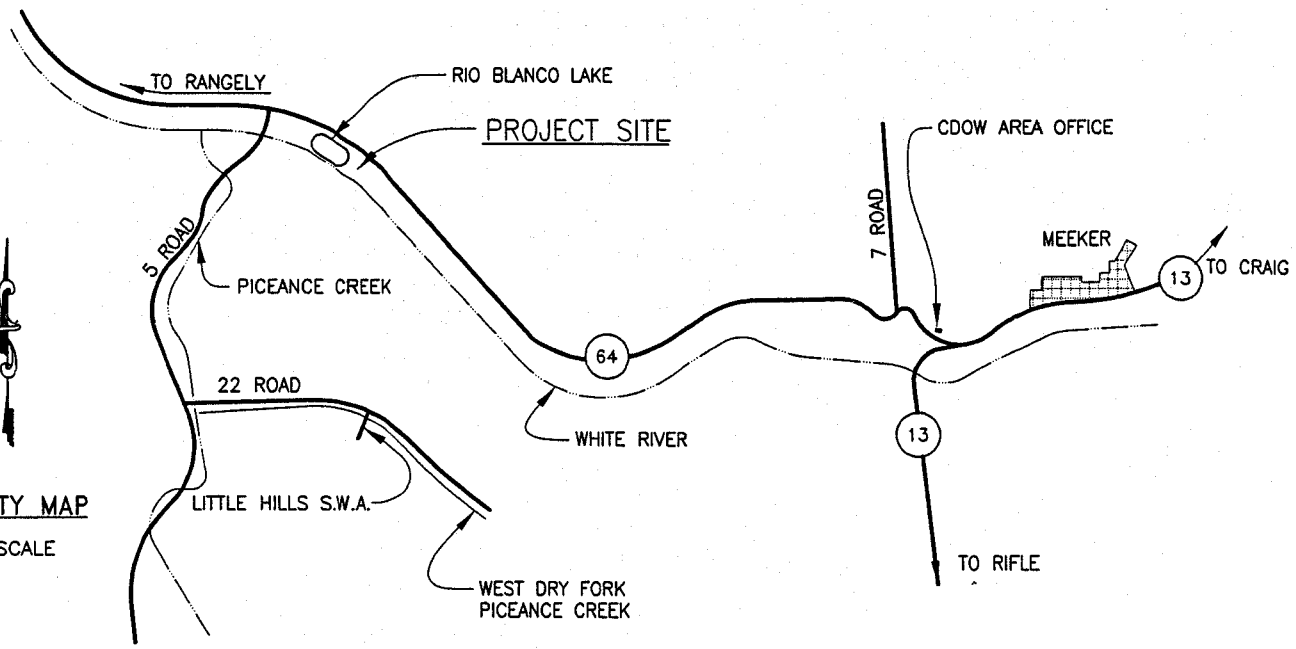

VICINITY MAP

NO SCALE

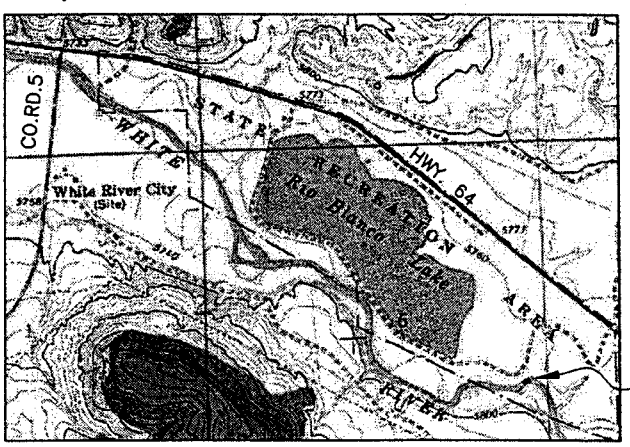

AREA MAP

NO SCALE

RIO BLANCO RESERVOIR SWA
WHITE RIVER INLET RECONSTRUCTION
APRIL 2004
SHT.1 – LOCATION MAP

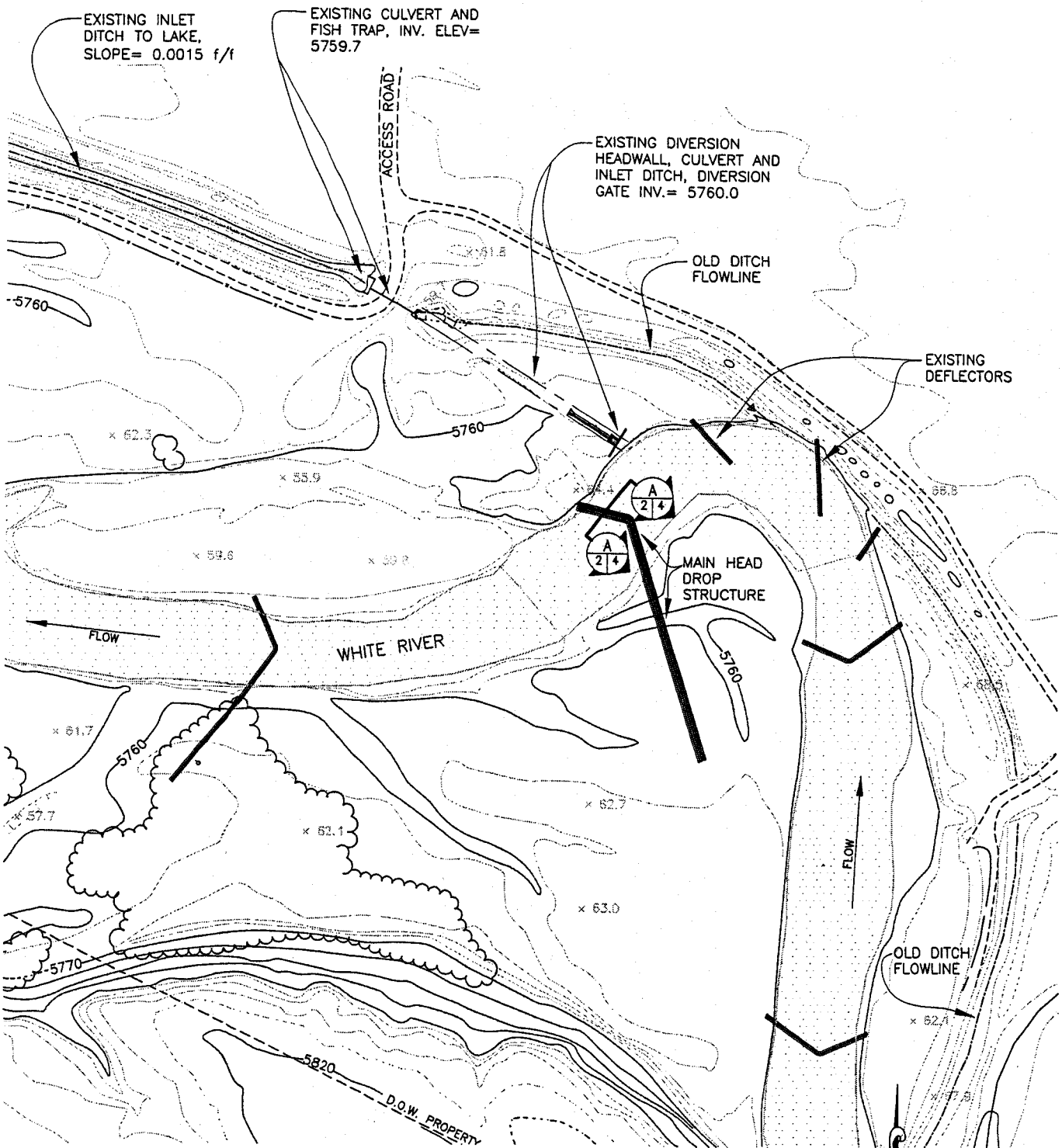

NOTES:
1) DRAWING AND STRUCTURES SHOWN ARE FROM 1994 INLET REPAIR PROJECT DESIGN
2) TOPOGRAPHY BASED FROM 4-94 DRAWING AND TOPO BY LEIGH WHITEHEAD ASSOCIATES, INC., COLO. SPRINGS, CO. AND AIR PHOTO SURVEYS, INC., FRUITA, CO.

50 0 50 100
SCALE IN FEET

RIO BLANCO RESERVOIR SWA
WHITE RIVER INLET RECONSTRUCTION
APRIL, 2004
SHT.2 – OVERALL PLAN VIEW

COLORADO DIVISION OF WILDLIFE

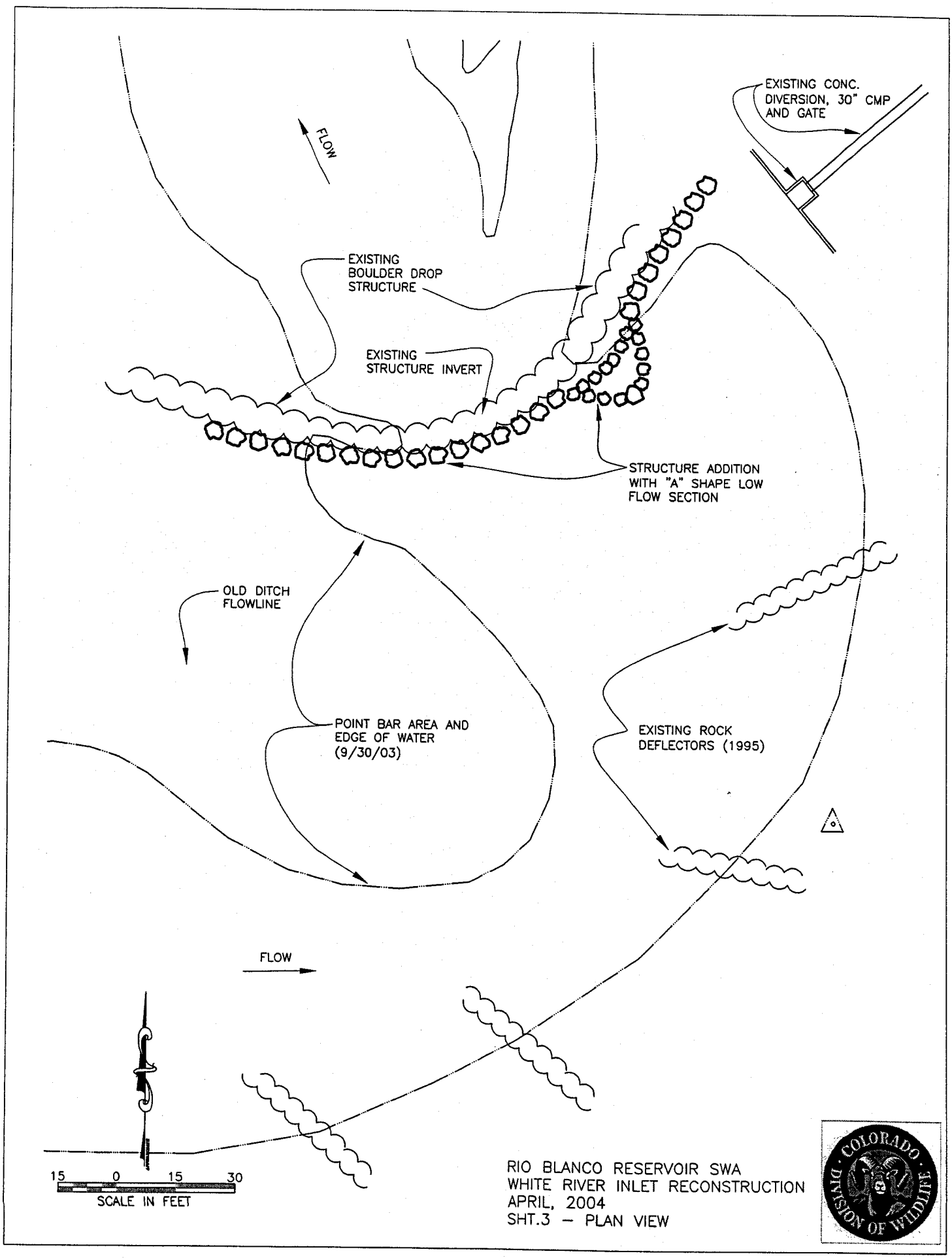
EXISTING CONC. DIVERSION, 30" CMP AND GATE
FLOW
EXISTING BOULDER DROP STRUCTURE
EXISTING STRUCTURE INVERT
STRUCTURE ADDITION WITH "A" SHAPE LOW FLOW SECTION
OLD DITCH FLOWLINE
POINT BAR AREA AND EDGE OF WATER (9/30/03)
EXISTING ROCK DEFLECTORS (1995)
FLOW
15 0 15 30
SCALE IN FEET
RIO BLANCO RESERVOIR SWA
WHITE RIVER INLET RECONSTRUCTION
APRIL, 2004
SHT.3 – PLAN VIEW
COLORADO DIVISION OF WILDLIFE

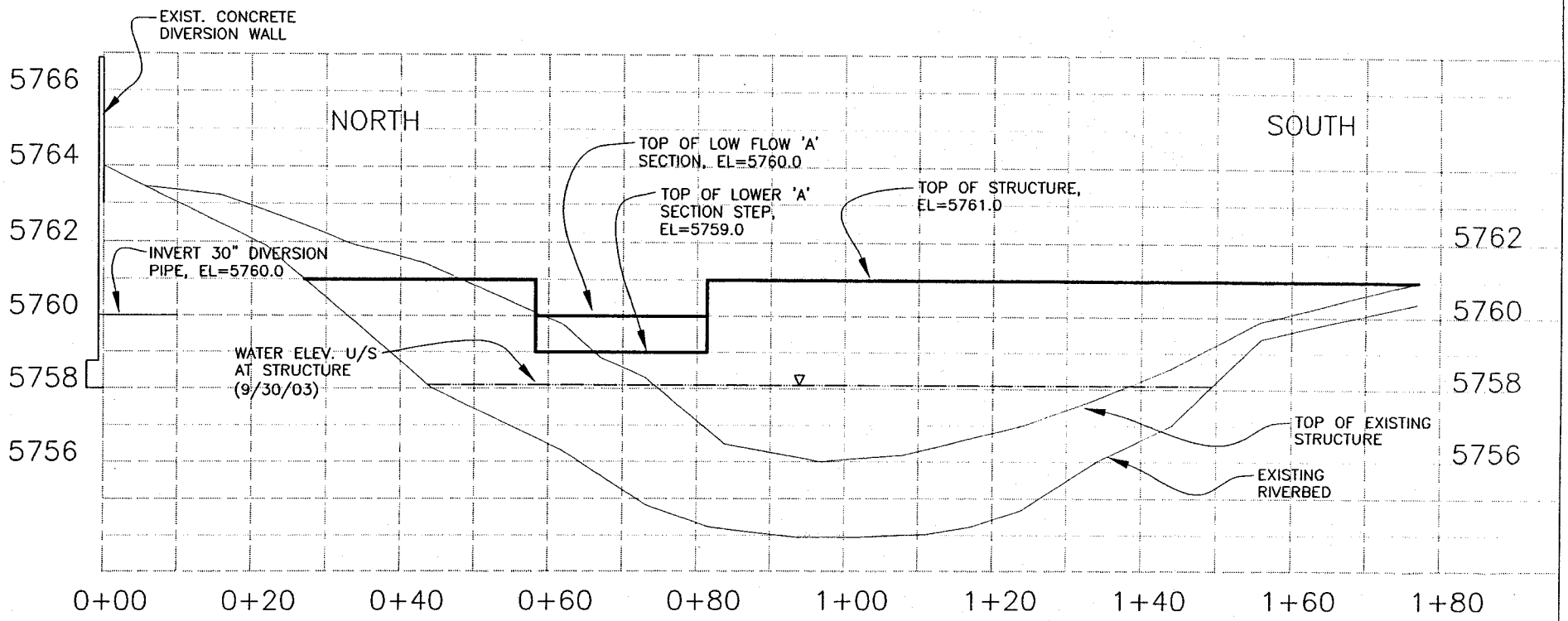

RIVER AND STRUCTURE SECTION

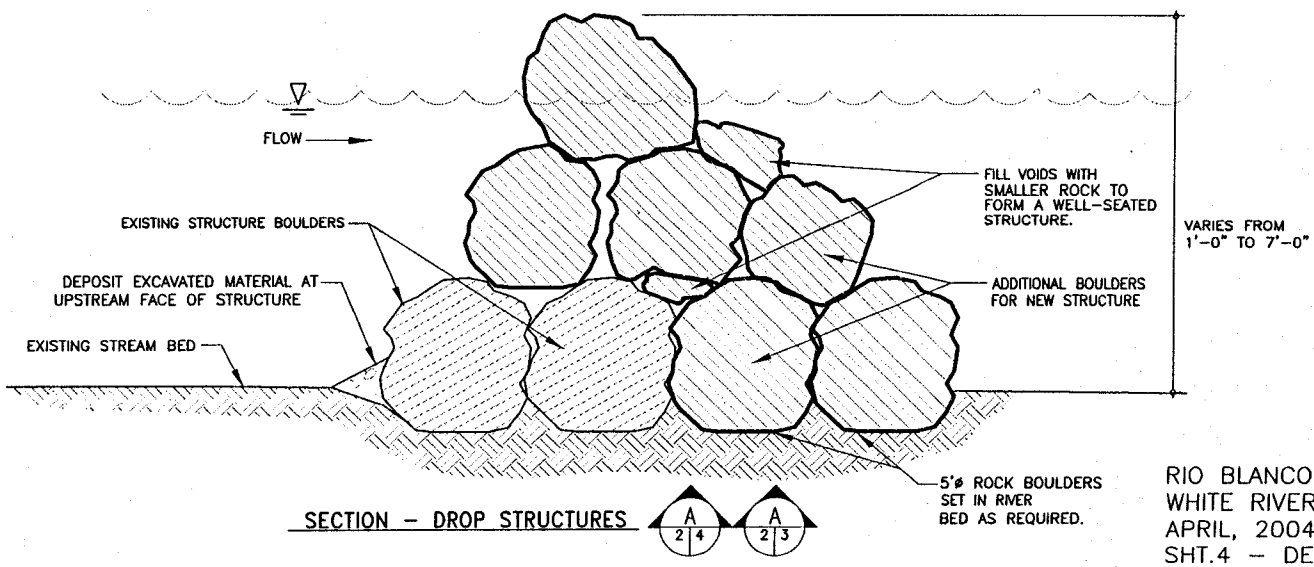

SECTION – DROP STRUCTURES A 2|4 A 2|3

RIO BLANCO RESERVOIR SWA
WHITE RIVER INLET RECONSTRUCTION
APRIL, 2004
SHT.4 – DETAILS

COLORADO DIVISION OF WILDLIFE