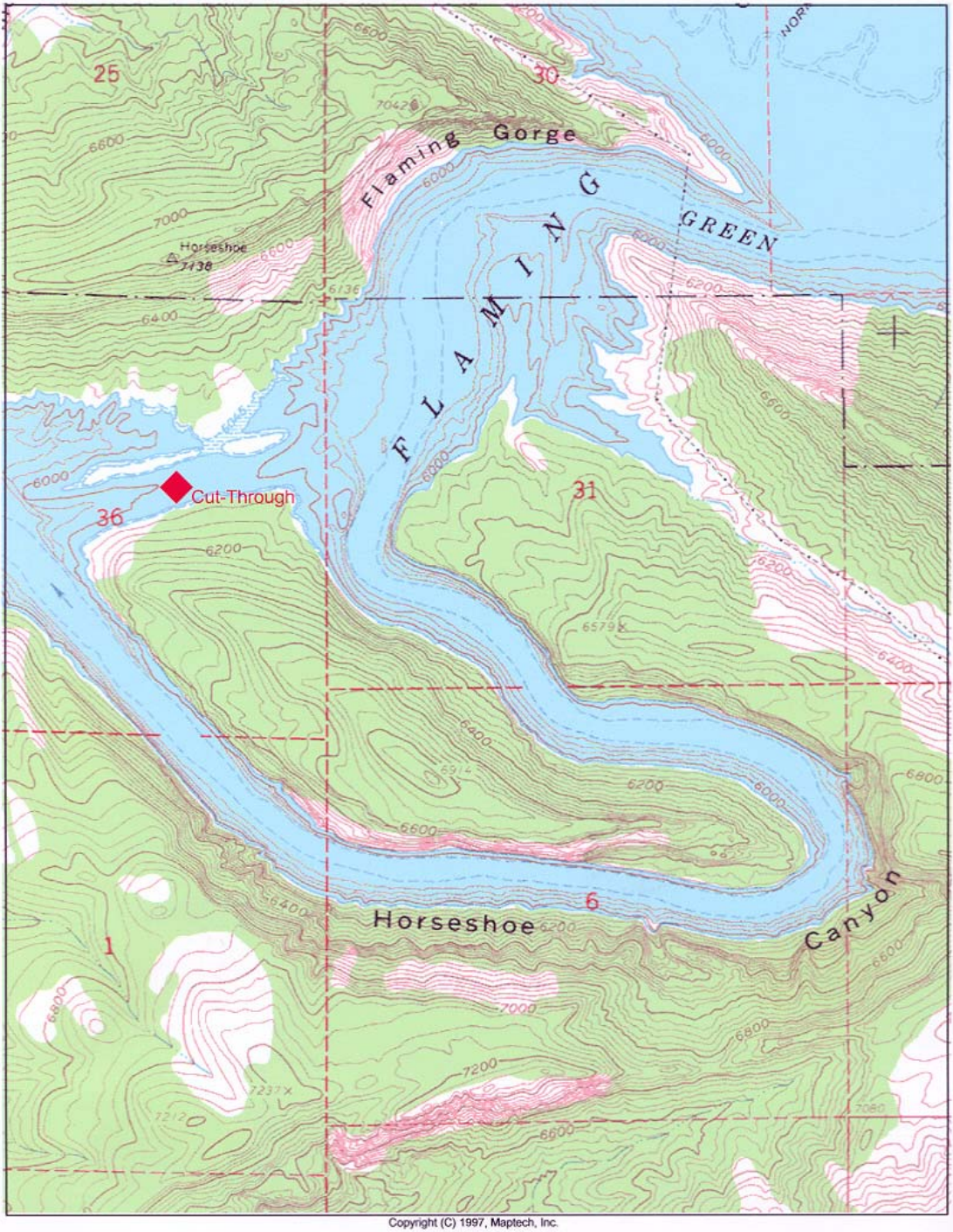

Copyright (C) 1997, Maptech, Inc.

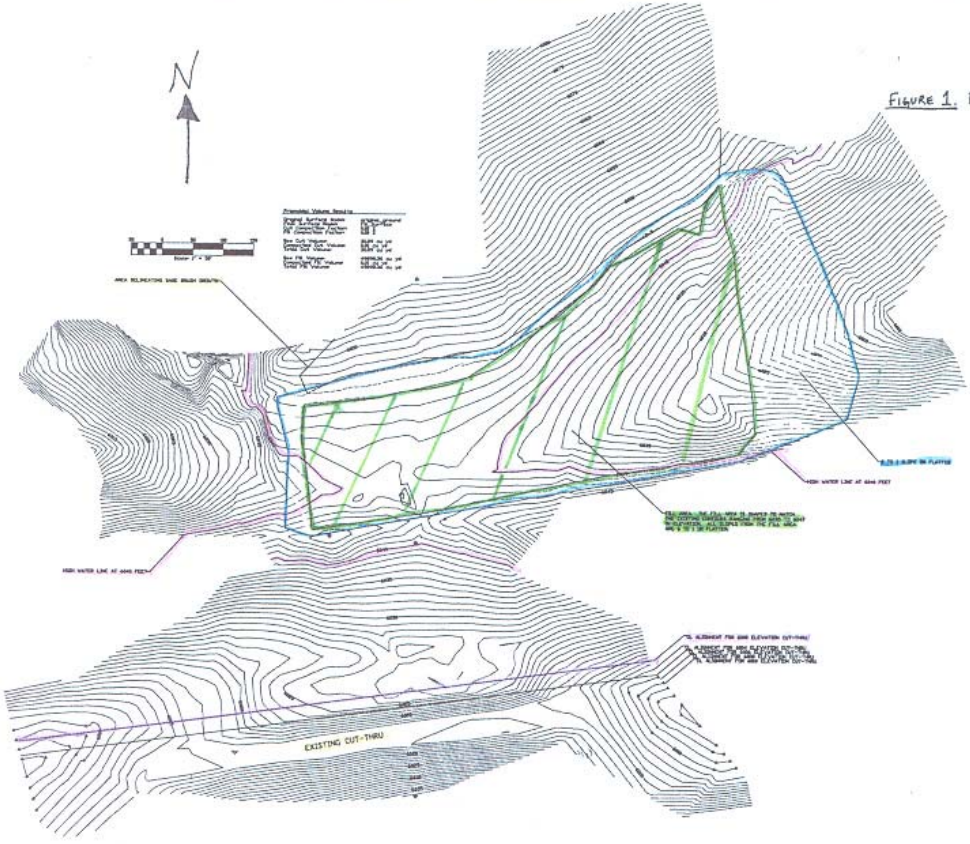

FIGURE 1. PLAN VIEW: TOTAL PROJECT SITE.

- FILL AREA
- SLOPED FILL AREA
- HIGH WATER LINE AT 6040'
- CENTERLINE FOR CUT-THROUGH AT 6000'

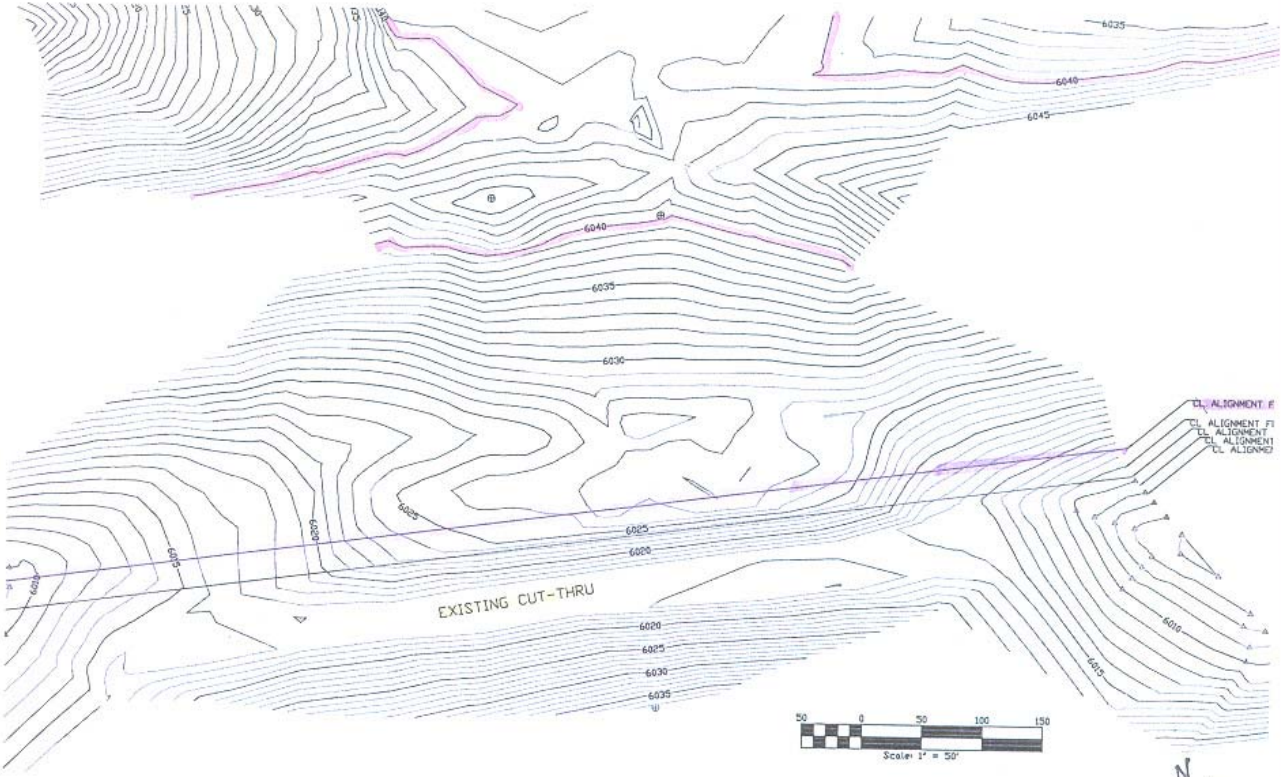

N

FIGURE 2. PLAN VIEW: EXISTING CUT-THROUGH

- HIGH WATER LINE AT 6040'
- CENTERLINE FOR CUT-THROUGH AT 6000'

Figure 3. Plan view: Fill Area

- Fill Area
- Sloped Fill Area
- High Water line at 6040'

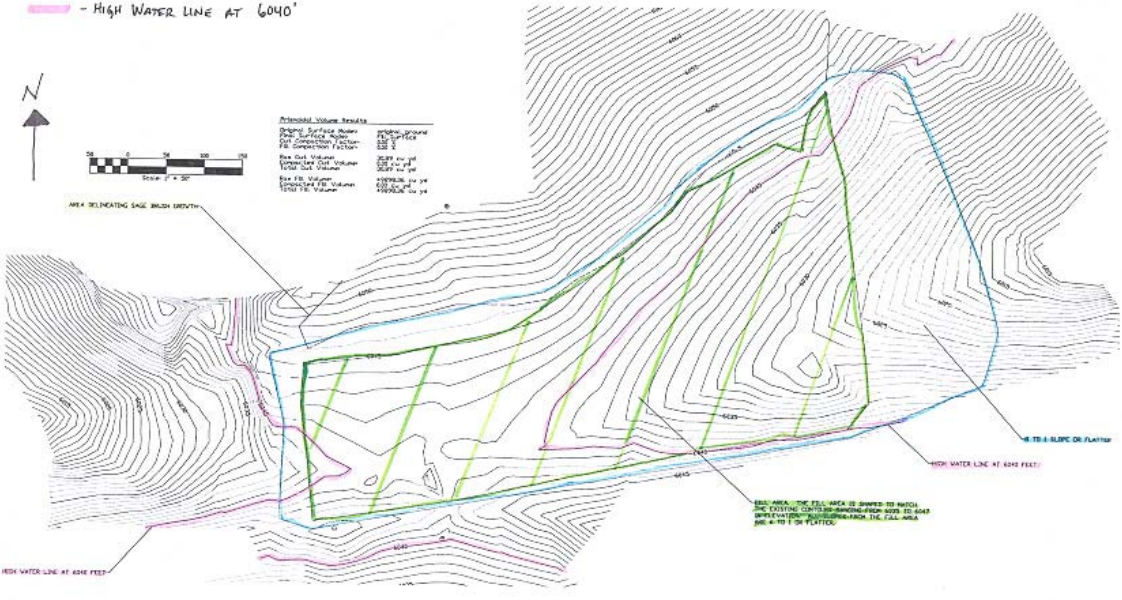

FIGURE 4. CROSS-SECTION VIEW BY STATION

- CENTERLINE FOR CUT-THROUGH AT 6000'
- STATION NUMBER

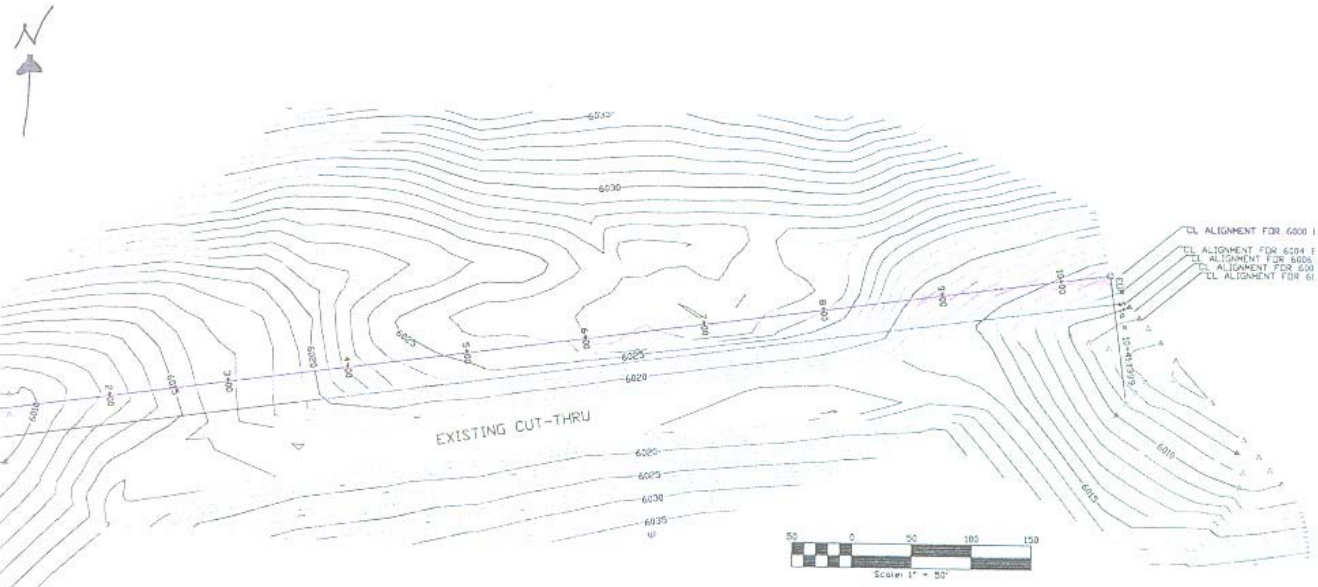

FIGURE 4. CROSS-SECTION VIEW BY STATION

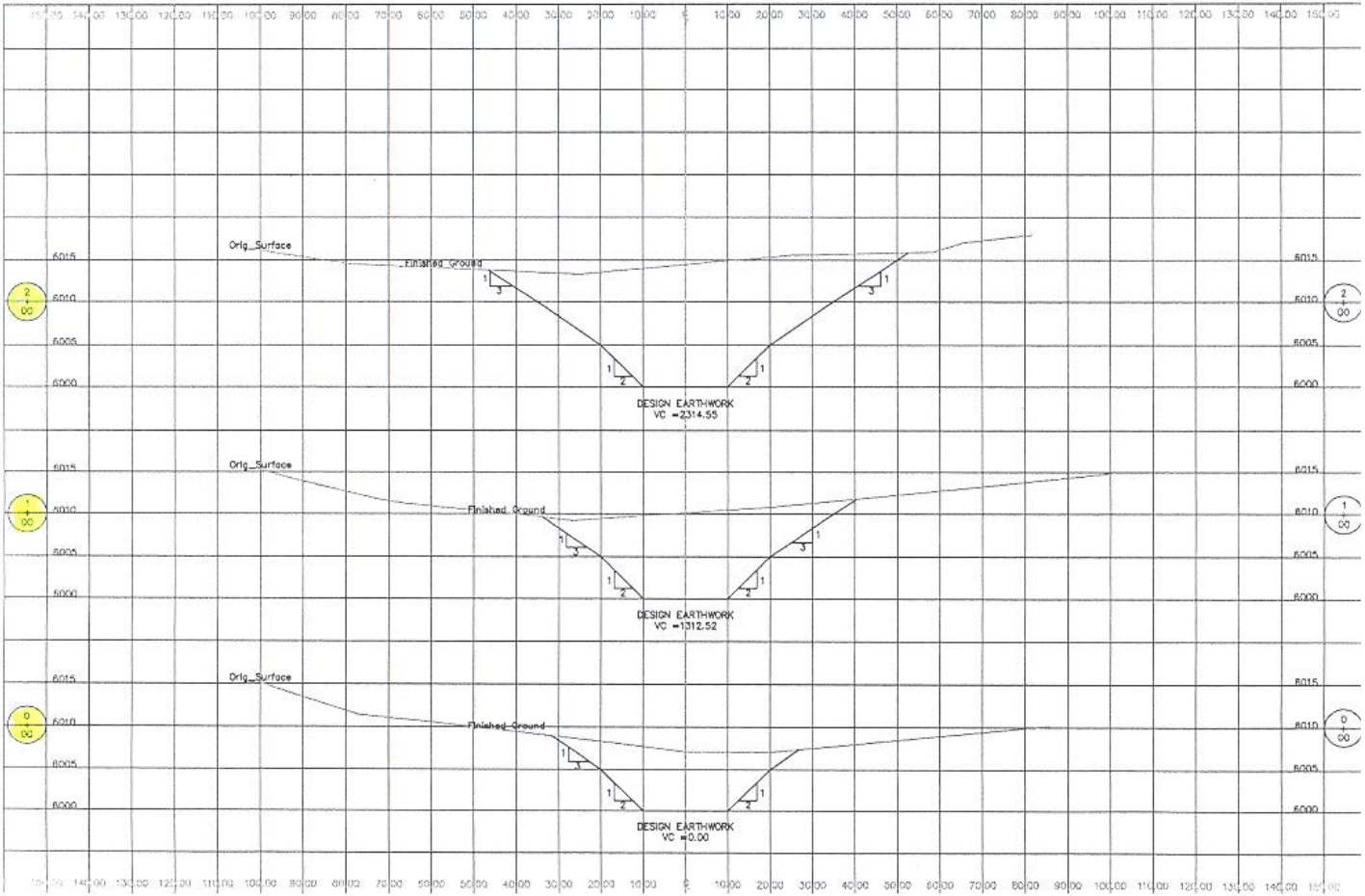

FIGURE 4. CROSS-SECTION VIEW BY STATION

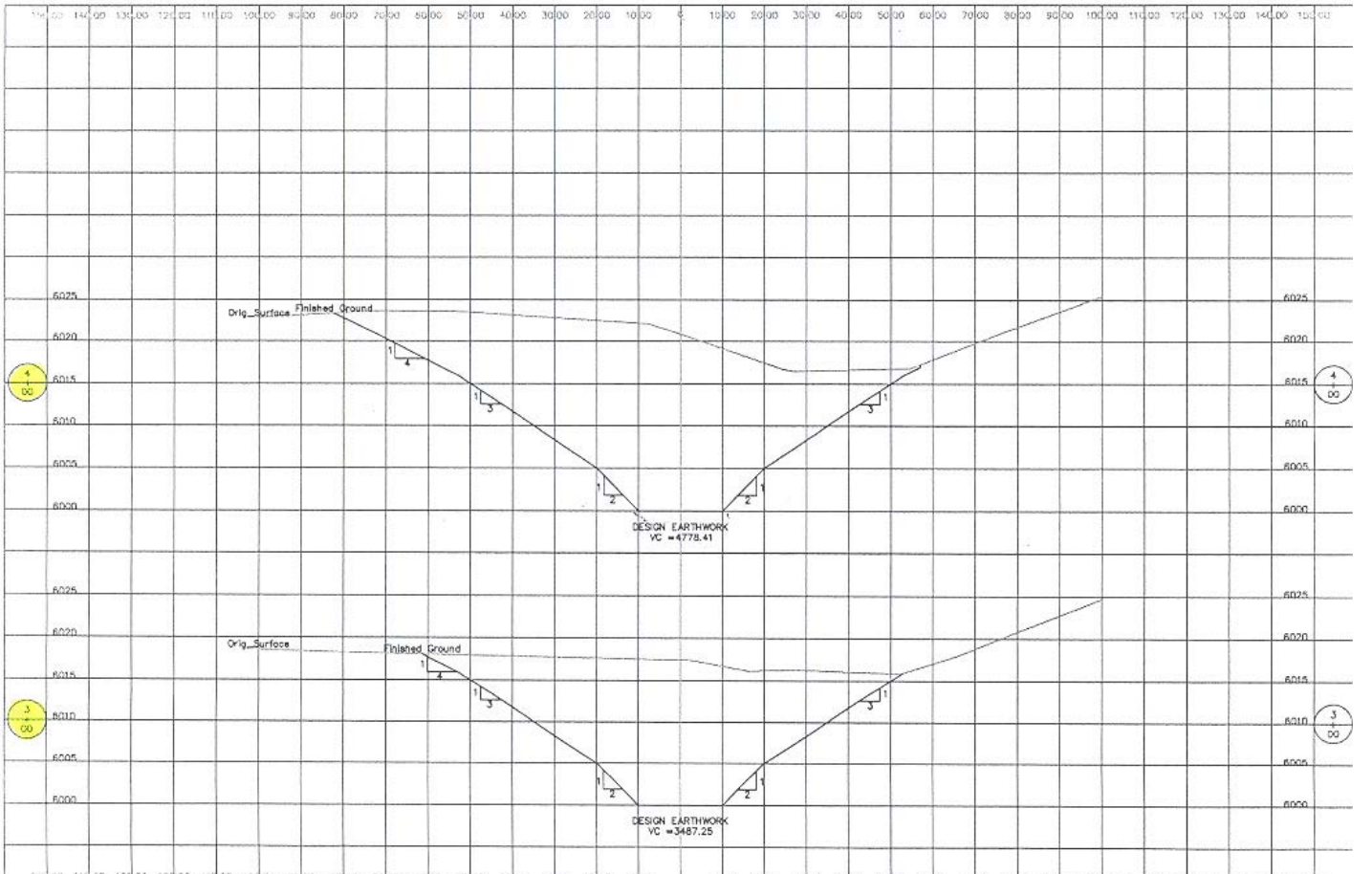

FIGURE 4. CROSS-SECTION VIEW BY STATION

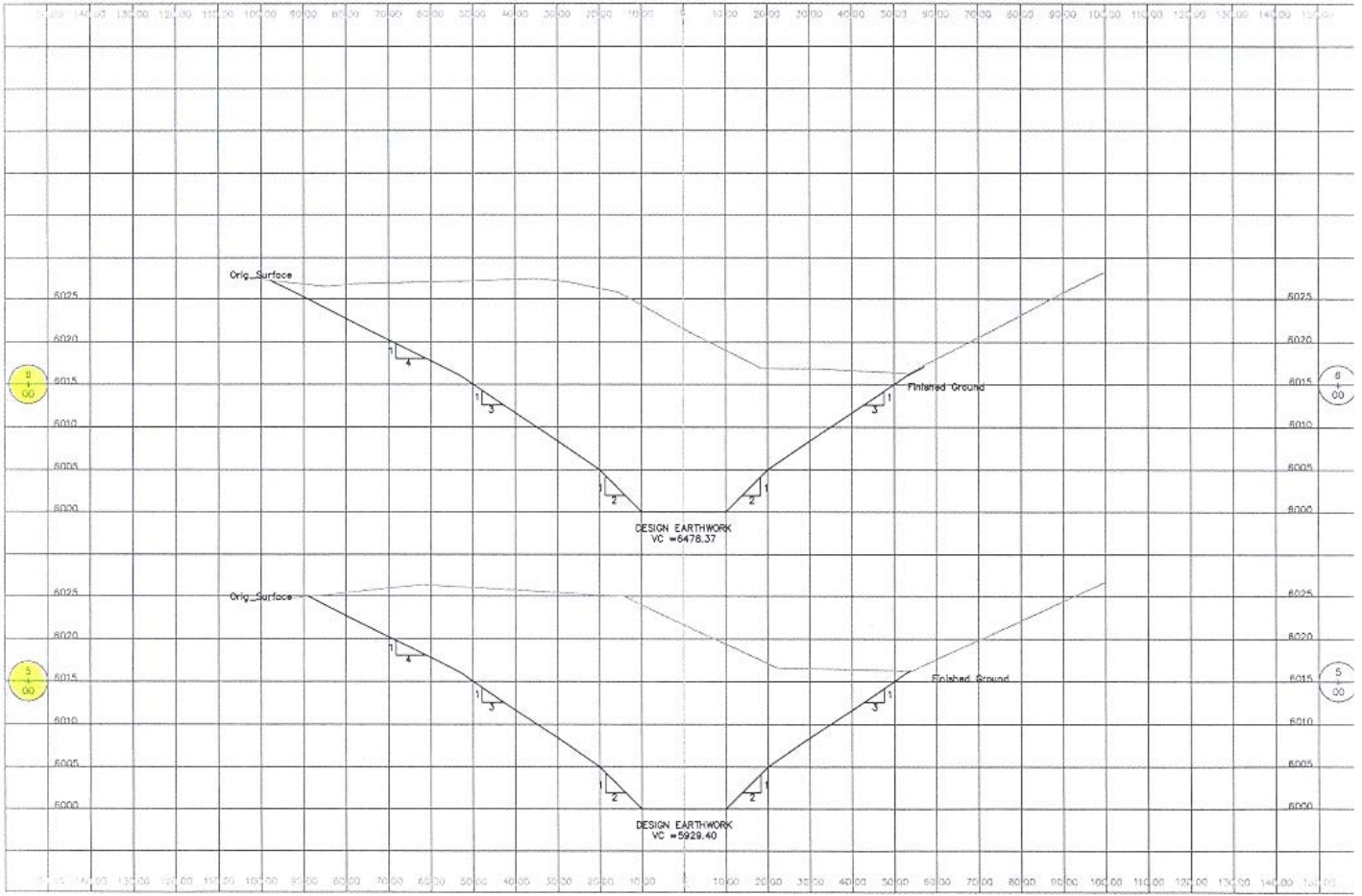

FIGURE 4. CROSS - SECTION VIEW BY STATION

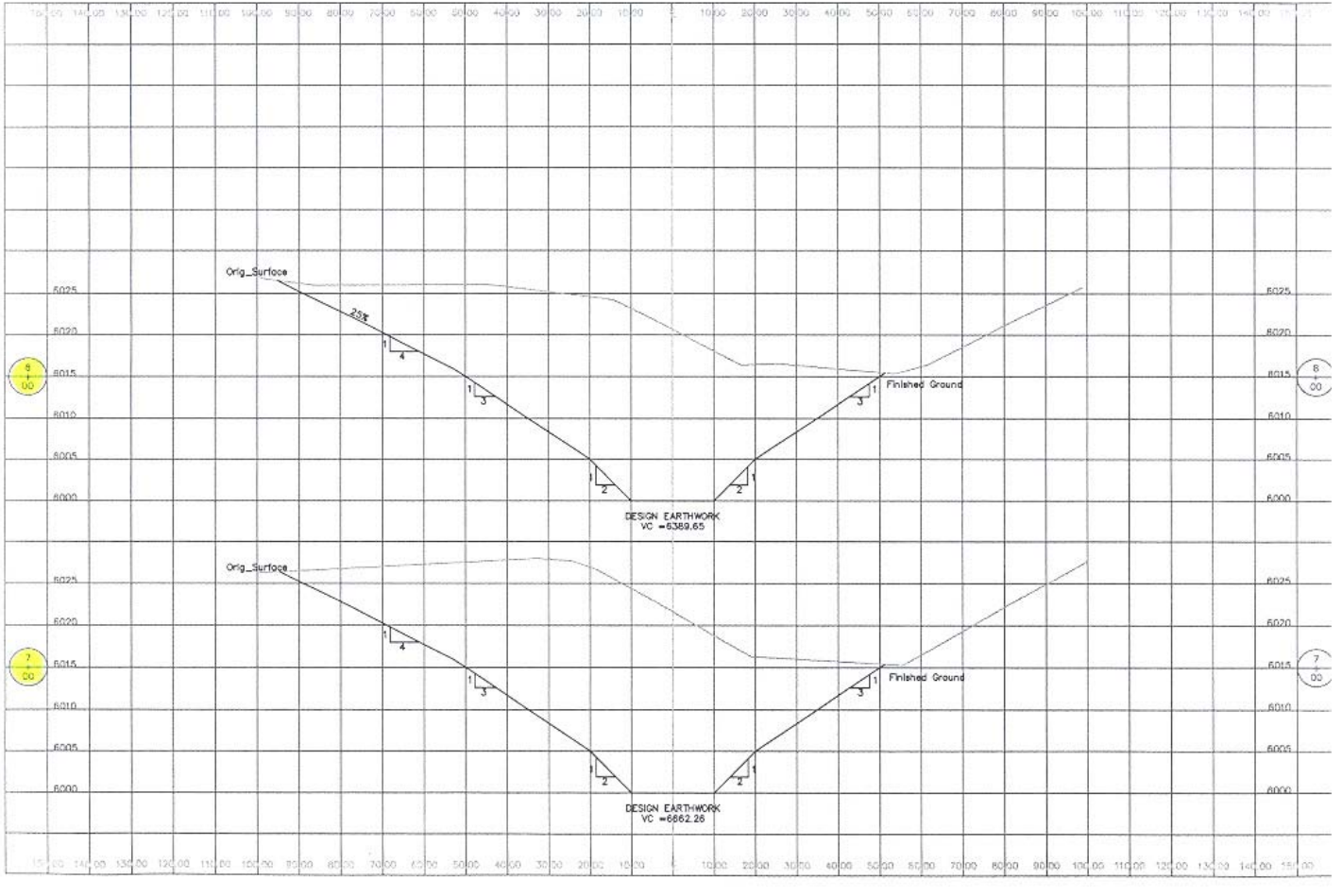
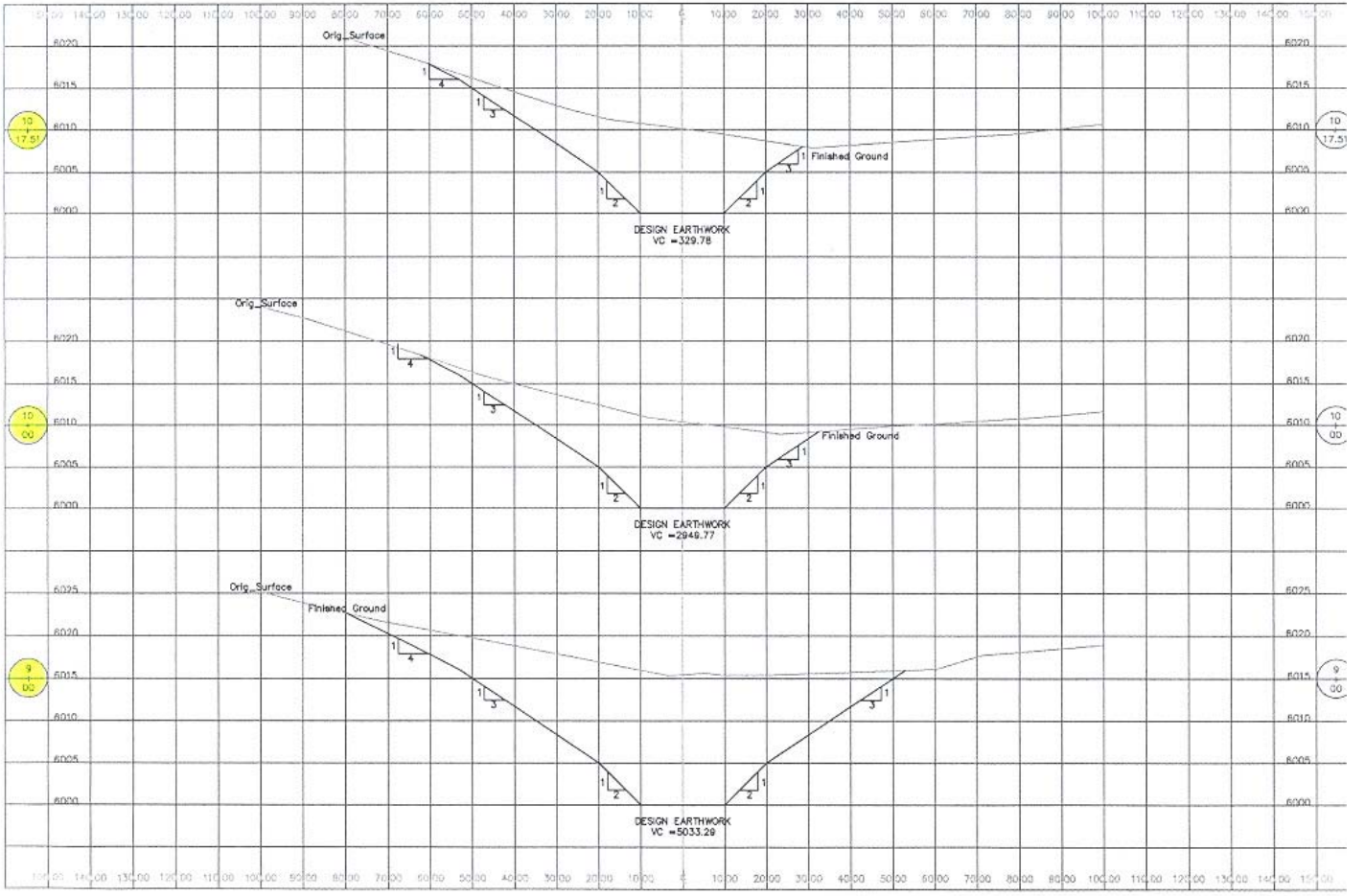
FIGURE 4. CROSS-SECTION VIEW BY STATION.