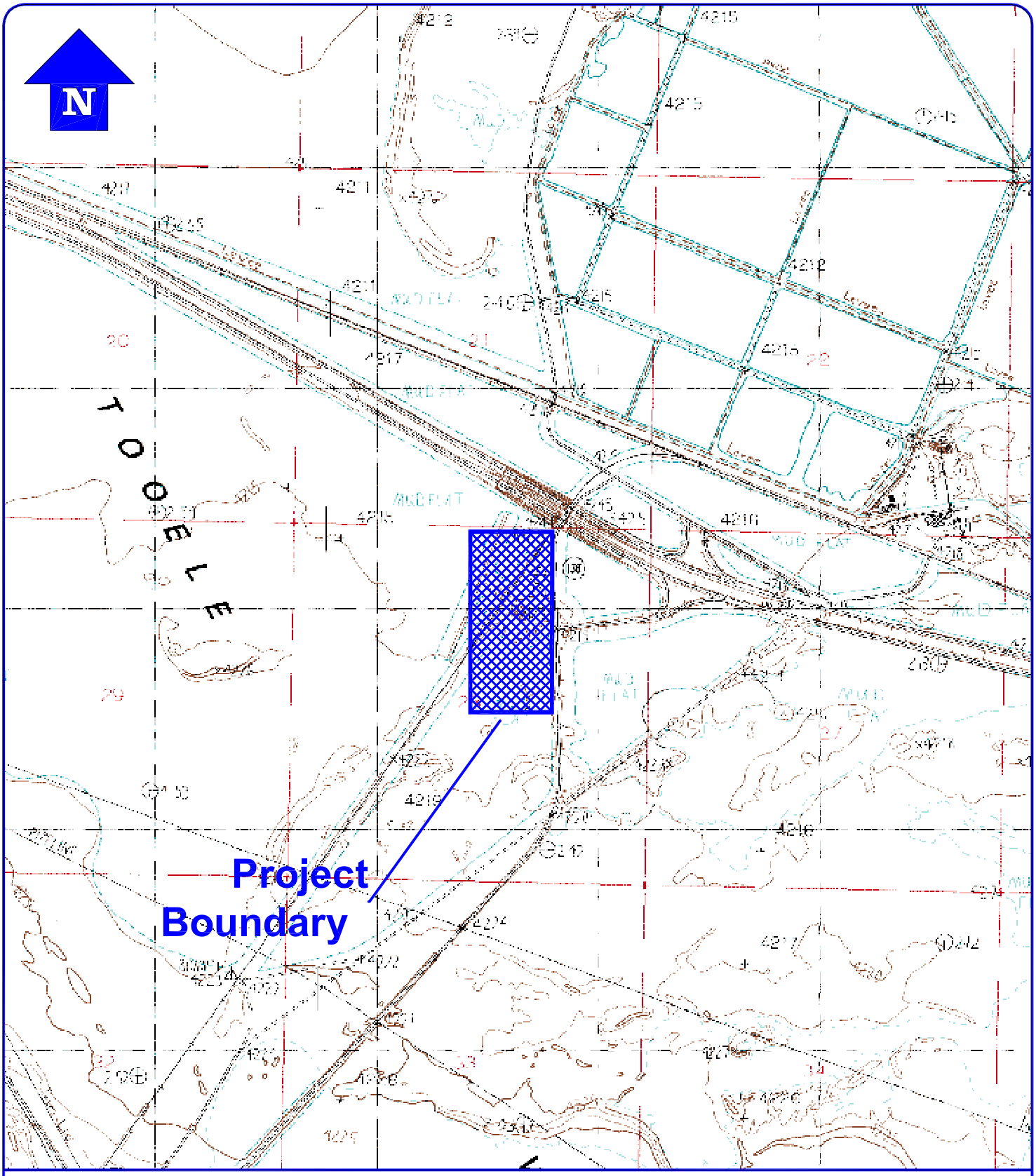

SARATOGACSPRINGS 7.5 MINUTE TOPOGRAPHIC QUADRANGLE
SOURCE: UTAH DIVISION OF WATER RIGHTS (HTTP://NRWRT1.NR.STATE.UT.US/QUADS)

2000 1000 0 2000

SCALE: 1 IN. = 2000 FT.

SITE LOCATION MAP

62-ACRE PROPERTY FOR IP
Sec 28, T 3 S, R 6 W
GRANTSVILLE, UTAH

Stantec

Stantec Consulting Inc.
3995 S 700 E Ste. 300
Salt Lake City, UT
84107-2540
Tel. 801.261.0090
Fax. 801.266.1671
www.stantec.com

DATE	FIGURE NUMBER
NOV 2004	1

N

Property Boundary

Total Upland Area: 13.43 Acres

9.79 acres of Upland

Total Waters of the US: 47.84 Acres

Total Impacts to Waters of the US: 26.86 Acres

SP10 SP11 SP12 SP13

4.54 acres of Upland

Truck-Stop Project Boundary

Y:\52862\active\186200537\Individual Permit\Figures\Figure 2 – Site Map.dwg
2004-11-08 09:39AM By: kmoncur

NOVEMBER, 2004
186200537

ORIGINAL SHEET – ANSI B

Stantec

Stantec Consulting
Suite 300, 3995 South 700 East
Salt Lake City UT U.S.A.
84107
Tel. 801.261.0090
Fax. 801.266.1671
www.stantec.com

Legend

- Property Boundary
- Proposed Project Boundary
- Upland Area
- Proposed Impacts to Playa

Notes

0 400' 600' 800'
1"=400'

Client/Project
GEORGE MILLER
MILLER GRANTSVILLE WETLANDS
EXIT 84 I-80

Figure No.
2

Title
SITE MAP



ORIGINAL SHEET - ANSI B

Stantec Consulting
Suite 300, 3995 South 700 East
Salt Lake City UT U.S.A.
84107
Tel. 801.261.0090
Fax. 801.266.1671
www.stantec.com

Legend

- Property Boundary
- Proposed Project Boundary
- Upland Area
- Proposed Impacts to Playa

Notes

0 400' 600' 800'
1" = 400'

Client/Project
GEORGE MILLER
MILLER GRANTSVILLE WETLANDS
EXIT 84 I-80

Figure No.
3

Title
SITE MAP



June 12th, 1987 Airphoto
SOURCE: USDA

3000 1500 0 3000
SCALE: 1 IN. = 3000 FT.

EXTENT OF FLOODING MAP
62-ACRE PROPERTY FOR IP
Sec 28, T 3 S, R 6 W
GRANTSVILLE, UTAH

Stantec

Stantec Consulting Inc.
3995 S 700 E Ste. 300
Salt Lake City, UT
84107-2540
Tel. 801.261.0090
Fax. 801.266.1671
www.stantec.com

DATE
NOV 2004

FIGURE NUMBER
4