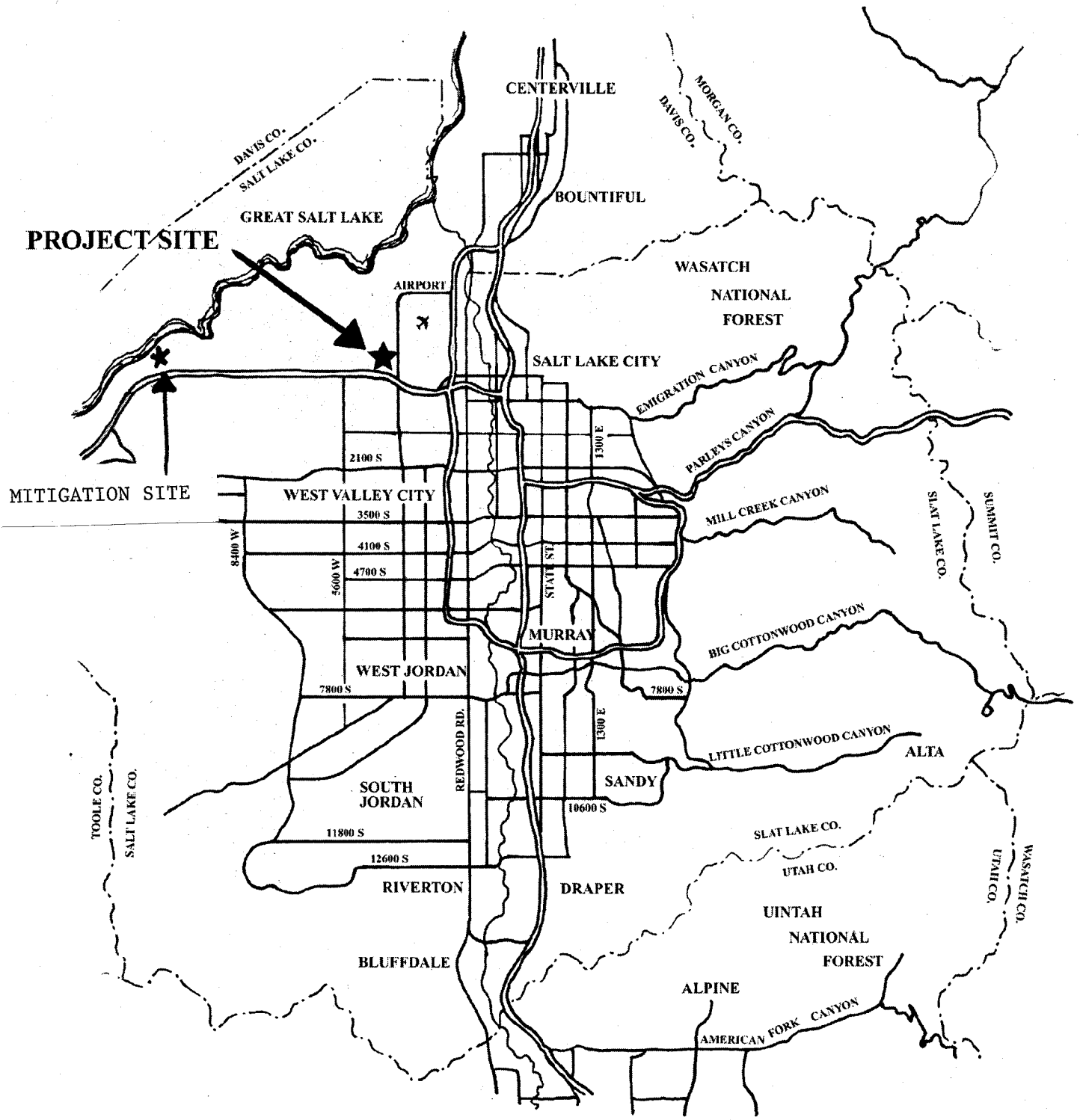

FIGURE 1. VICINITY MAP

Figure 1
PN 200450226

FIGURE 2. PLAN VIEW

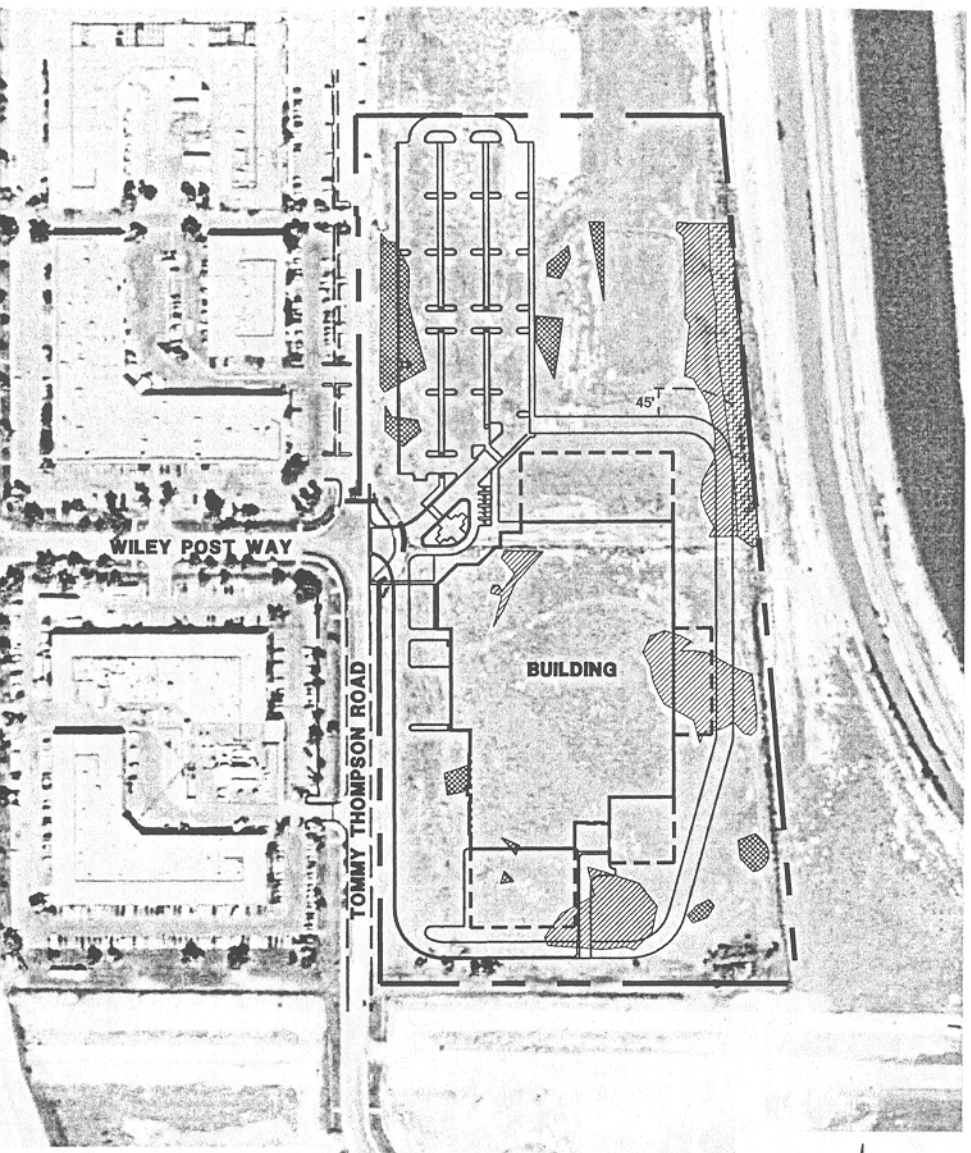

TOTAL IMPACTS - 1.87 ACRES
BUILDING IMPACTS - 1.48 ACRES
PARKING IMPACTS - .39 ACRES

FIGURE 3. BUILDING

SCALE (FT)

TOTAL IMPACTS - 1.64 ACRES
BUILDING IMPACTS - 1.38 ACRES
PARKING IMPACTS - .26 ACRES

FIGURE 4. BUILDING

SCALE (FT)



Figure 4
PN 200450226

PROPOSED MITIGATION SITE