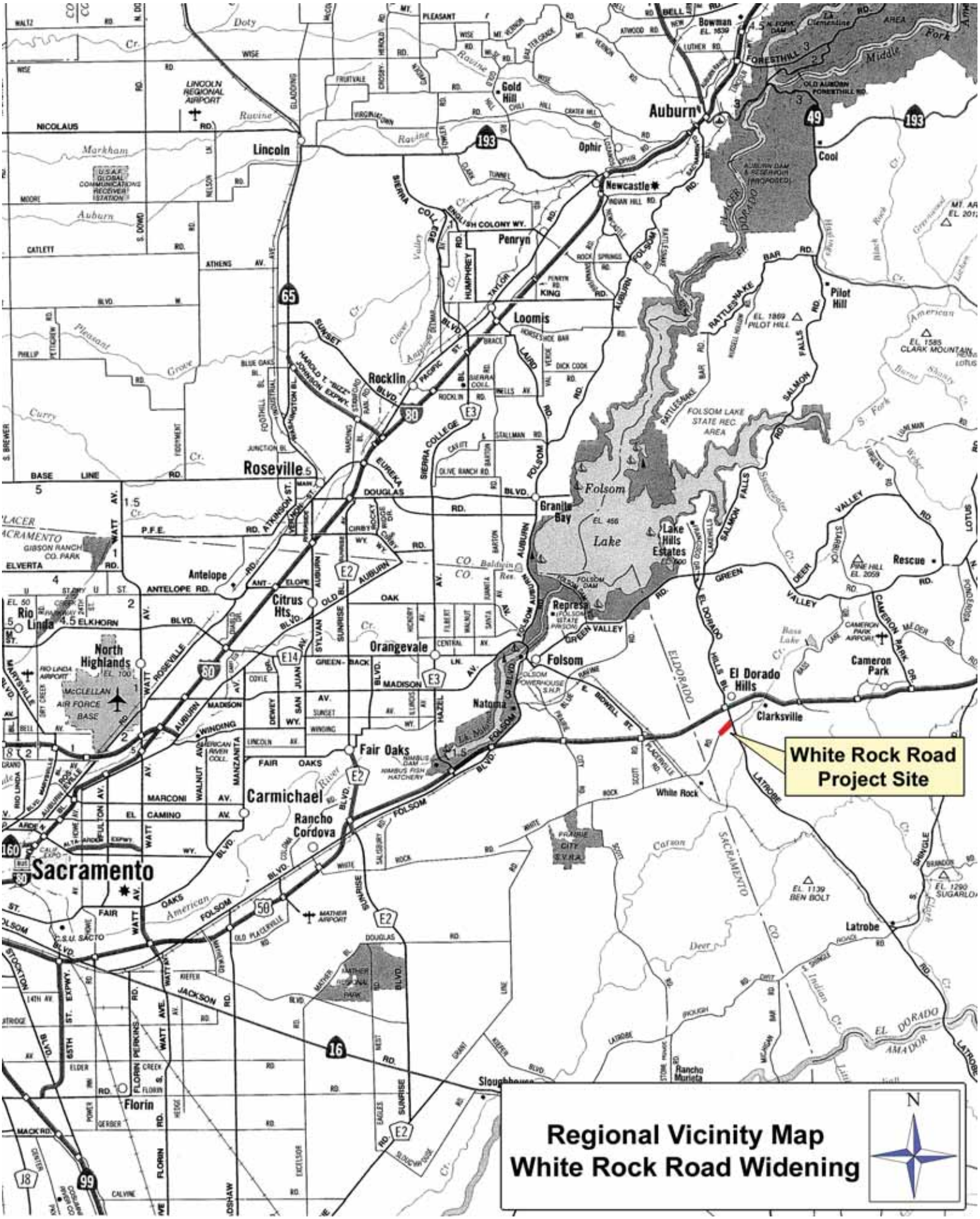

Regional Vicinity Map
White Rock Road Widening

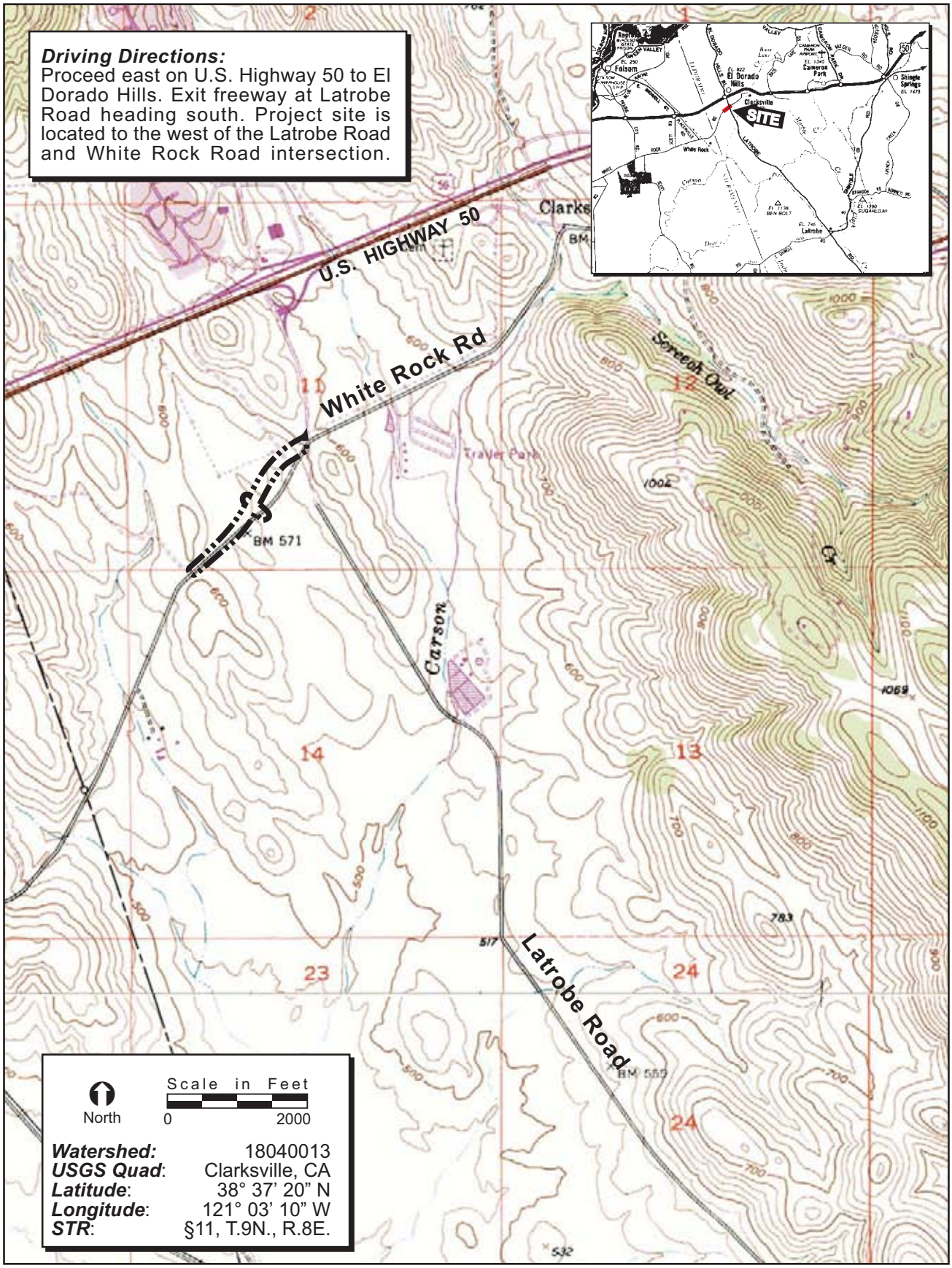

FIGURE 1. Project Site and Vicinity Map

ECORP Consulting, Inc.
ENVIRONMENTAL CONSULTANTS
©2004

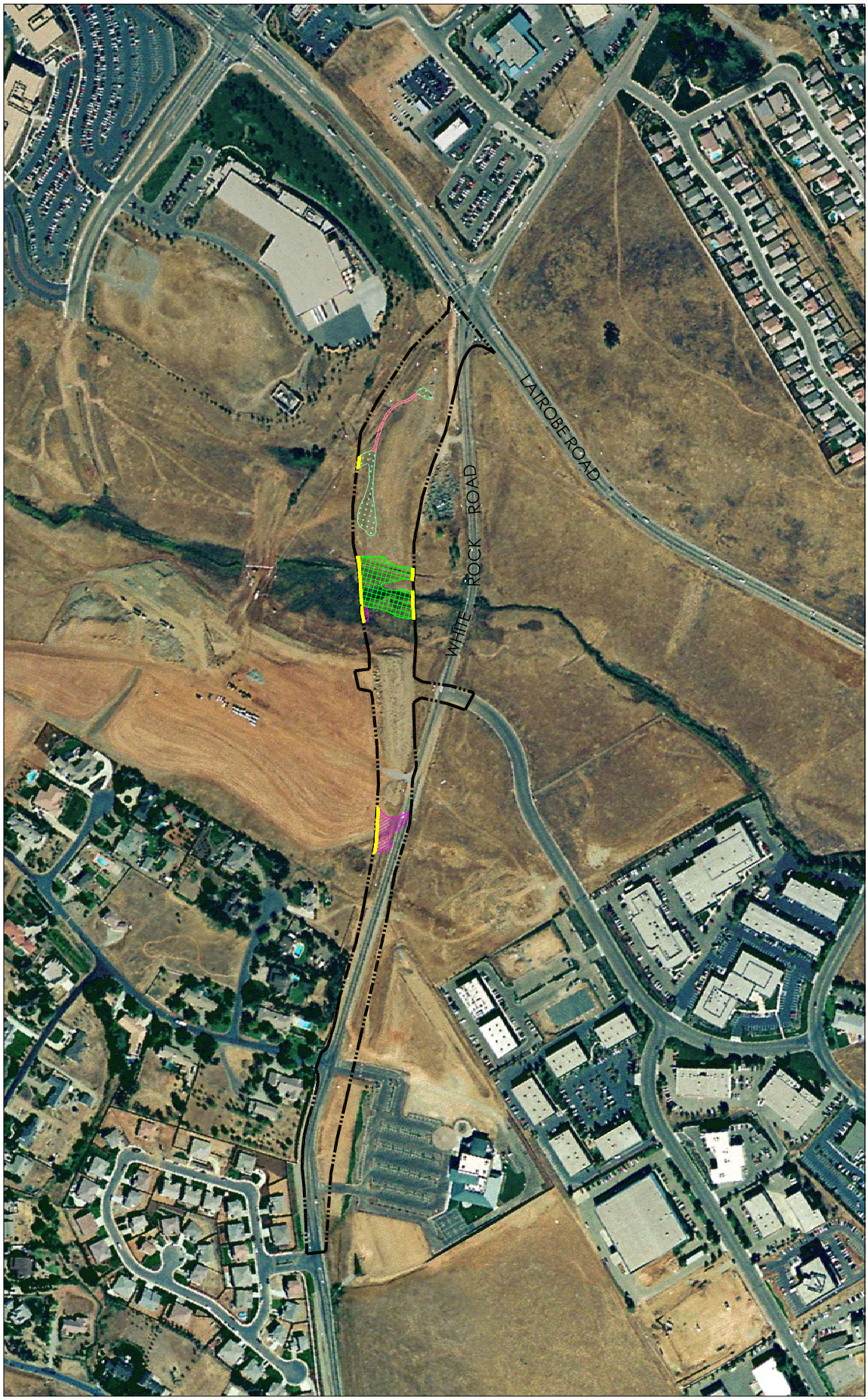

DRAWING: WHITE ROCK ROAD WIDENING .MP
SCALE: 1"=100'
DATE: FEBRUARY, 2005
DRAWN: MC
REVISIONS: 1st Draft 09-09-05

WATERS OF THE U.S. ACREAGE

CLASSIFICATION	EXISTING ACREAGE	DIRECT IMPACT ACREAGE	TEMPORARY IMPACT ACREAGE
WETLANDS			
Seasonal Wetland	0.259	0.251	0.008
Freshwater Marsh	0.613	0.557	0.056
Seep	0.213	0.173	0.040
SUBTOTAL:	1.085	0.981	0.104
OTHER WATERS			
Ephemeral Drainage	0.040	0.046	—
TOTAL:	1.125	1.027	0.104

PROJECT BOUNDARY

AREAS OF TEMPORARY IMPACTS

NOTES

Gross project acreage: +/- 10 ac

Base data, Topo, and Project Boundary provided by DONOR

Aerial Photo: Photomapper December 2002

This exhibit depicts information and data produced in strict accord with the U.S. Army Corps of Engineers wetland delineation methods described in the 1987 Corps of Engineers Wetland Delineation Manual and conforms to specifications per the Sacramento Corps District. However, wetland boundaries have not been legally surveyed and may be subject to minor adjustments if exact locations are required.

SCALE IN FEET

SCALE: 1"=100'

VICINITY MAP

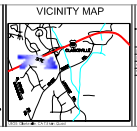

WHITE ROCK ROAD WIDENING

IMPACT MAP

DATE: 17 FEBRUARY 2005	REVISION:	PROJECT NO.	2005-304
DRAWN BY: MC	SCALE: 1"=100'		0802-IMP.dwg
CHECKED BY:			24x36
WETLAND VERIFICATION LETTER DATE:			NA

ECORP Consulting, Inc.
Environmental Consultants

Headquarters: 2398 Douglas Blvd., Suite 150, Roseville, CA 95661, Ph: (916) 782-9292
Roseville Annex: 2151 Lead Hill Blvd. Suite 110, Roseville, CA 95661, Ph: (916) 782-9188
Oakland Office: 1330 Broadway, Suite 501, Oakland, CA 94612, Ph: (510) 834-5150
Redlands Office: 312 East State St., Redlands, CA 92373, Ph: (909) 307-2646

PROJECT NAME: V:\EIR\Admin-wings\2004\03\SUBDIVISION-wing\MAPPING\WHITE.dwg

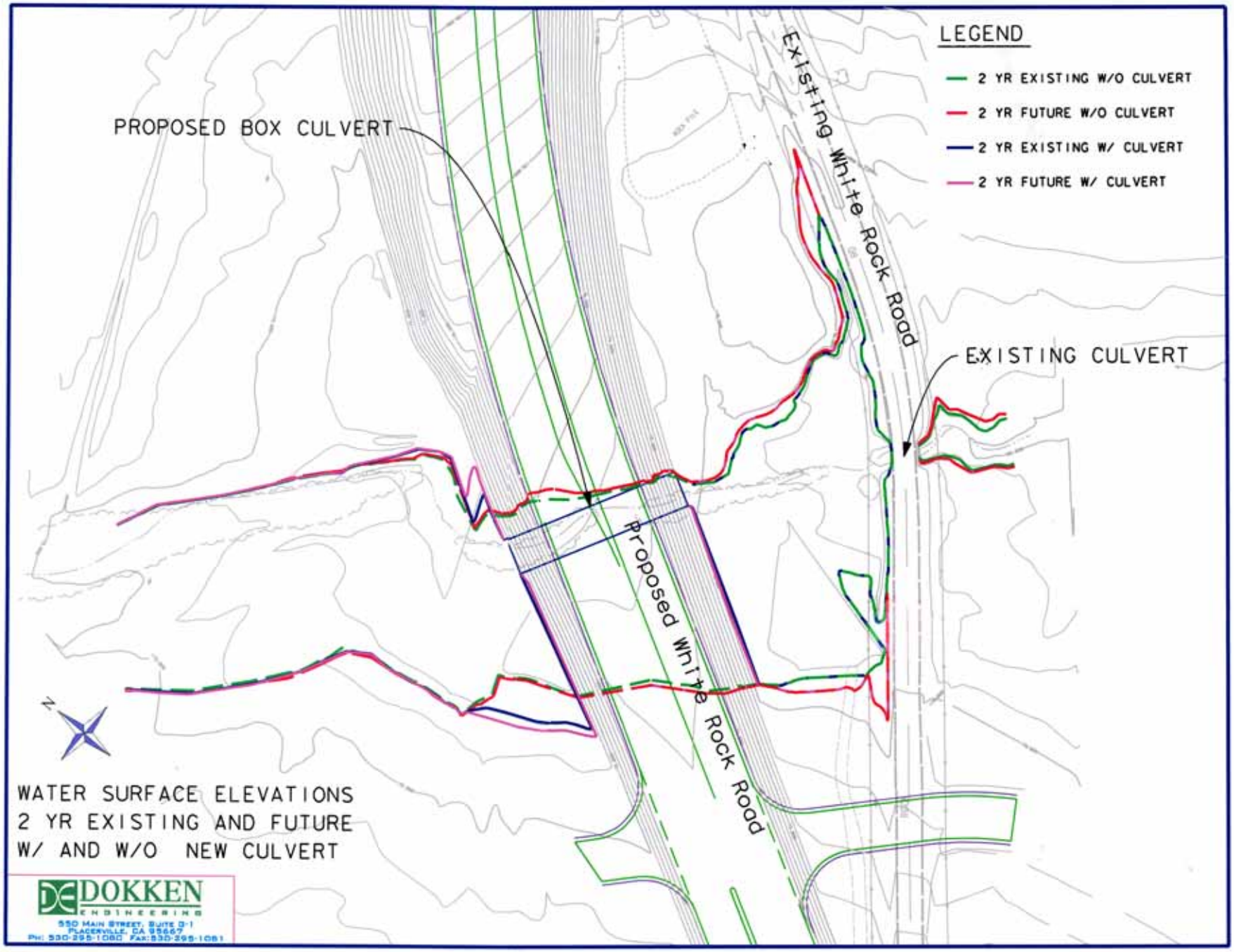
LEGEND
2 YR EXISTING W/O CULVERT
2 YR FUTURE W/O CULVERT
2 YR EXISTING W/ CULVERT
2 YR FUTURE W/ CULVERT
PROPOSED BOX CULVERT
EXISTING CULVERT
Existing White Rock Road
Proposed White Rock Road
N
WATER SURFACE ELEVATIONS
2 YR EXISTING AND FUTURE
W/ AND W/O NEW CULVERT
DOKKEN
ENGINEERING
550 MAIN STREET, SUITE D-1
PLACERVILLE, CA 95667
PH: 530-295-1080 FAX: 530-295-1081

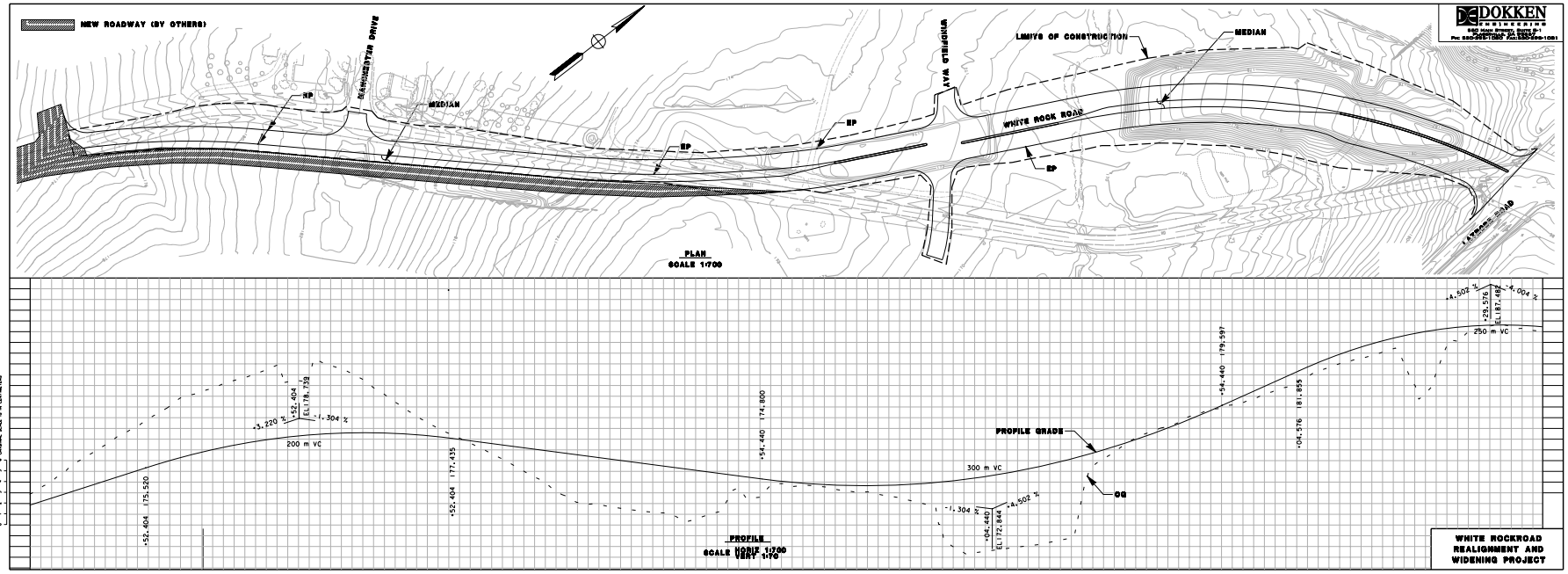

...\Plan and Profile.dgn 01/04/2005 02:25:10 PM