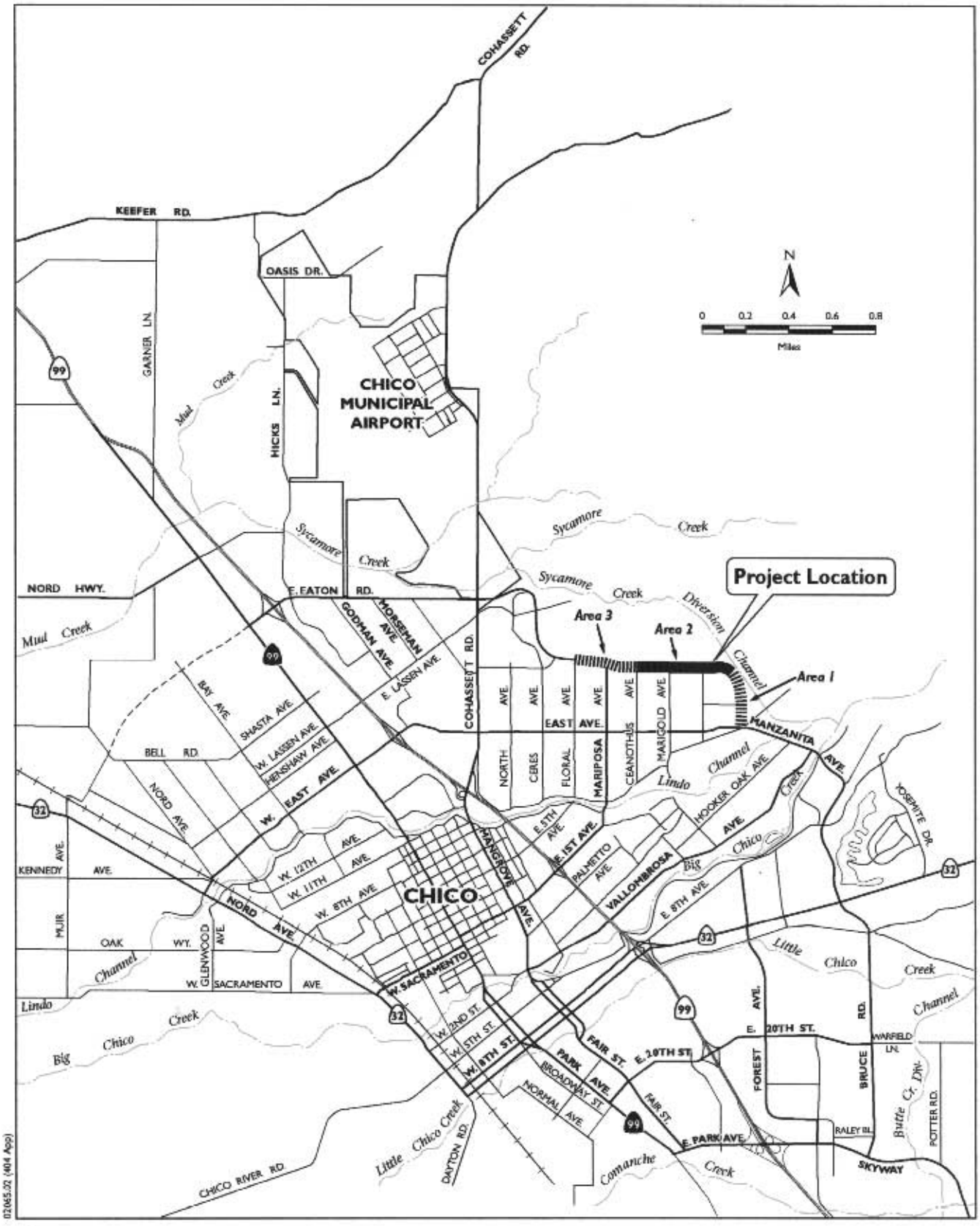

Jones & Stokes

Figure 1
Vicinity Map, Eaton Road Extension Project, City of Chico, California

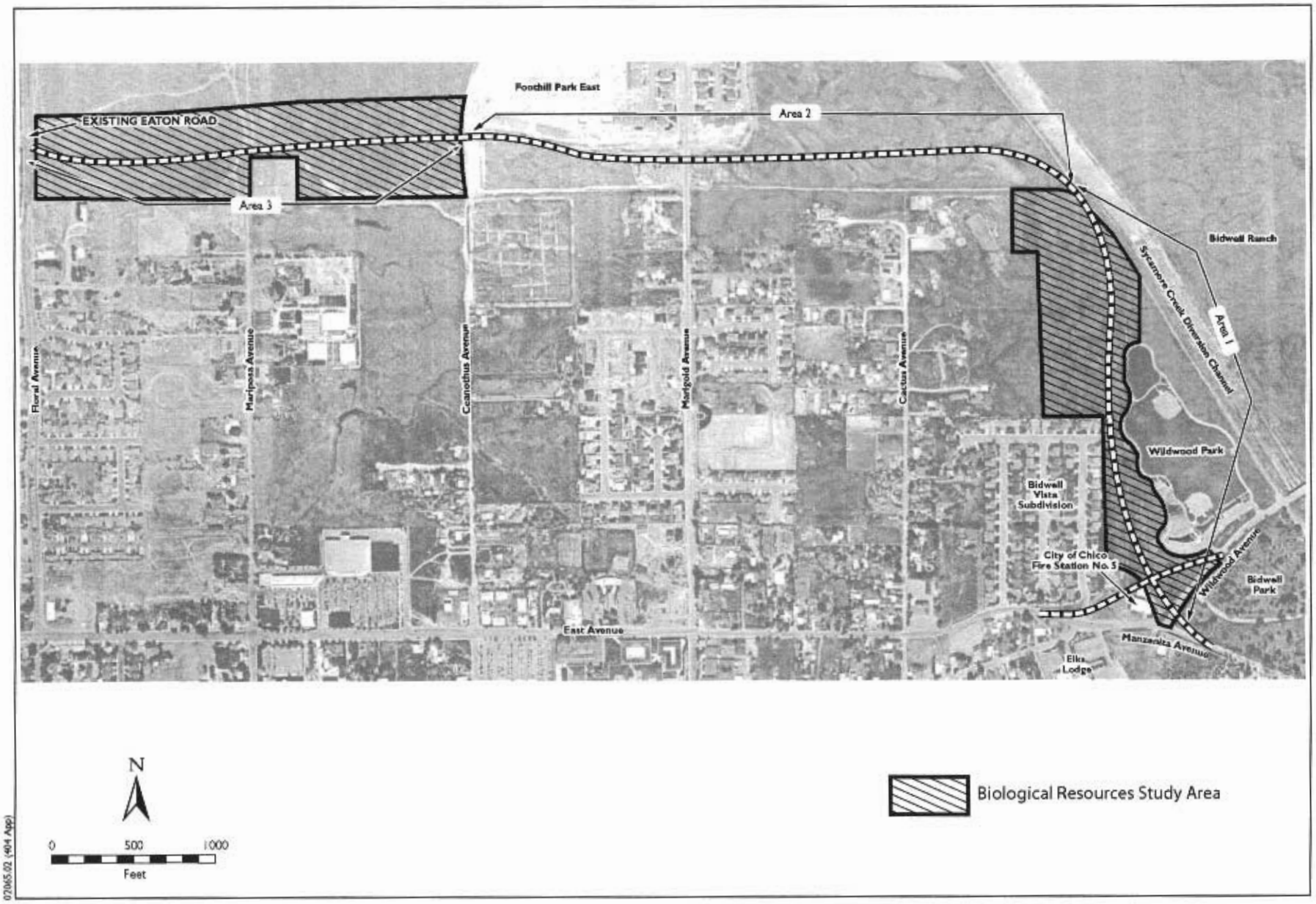

Jones & Stokes

Figure 2
Biological Resources Study Area for the Eaton Road Extension Project, City of Chico, California

Area 1 — Manzanita Avenue to Sycamore Creek Diversion Channel

Wetland ID	Wetland Type	Acreage
A	Vernal pool	0.095
B	Seasonal swale	0.010
C	Vernal pool	0.027
D	Vernal pool	0.035
E	Vernal pool	0.043
F	Vernal pool	0.019
G	Vernal pool	0.0001
H	Seasonal swale	0.004
I	Seasonal swale	0.020
J	Vernal pool	0.009
K	Vernal pool	0.054
L	Seasonal swale	0.0231
M	Vernal pool	0.010
N	Seasonal swale	0.008
O	Seasonal swale	0.019
P	Vernal pool	0.022
Q	Vernal pool	0.035
R	Vernal pool	0.053
S	Vernal pool	0.043
T	Vernal pool	0.067
U	Vernal pool	0.0001
V	Seasonal swale	0.010
W	Seasonal swale	0.036
X	Vernal pool	0.002
Y	Seasonal swale	0.008
Z	Seasonal wetland	0.958

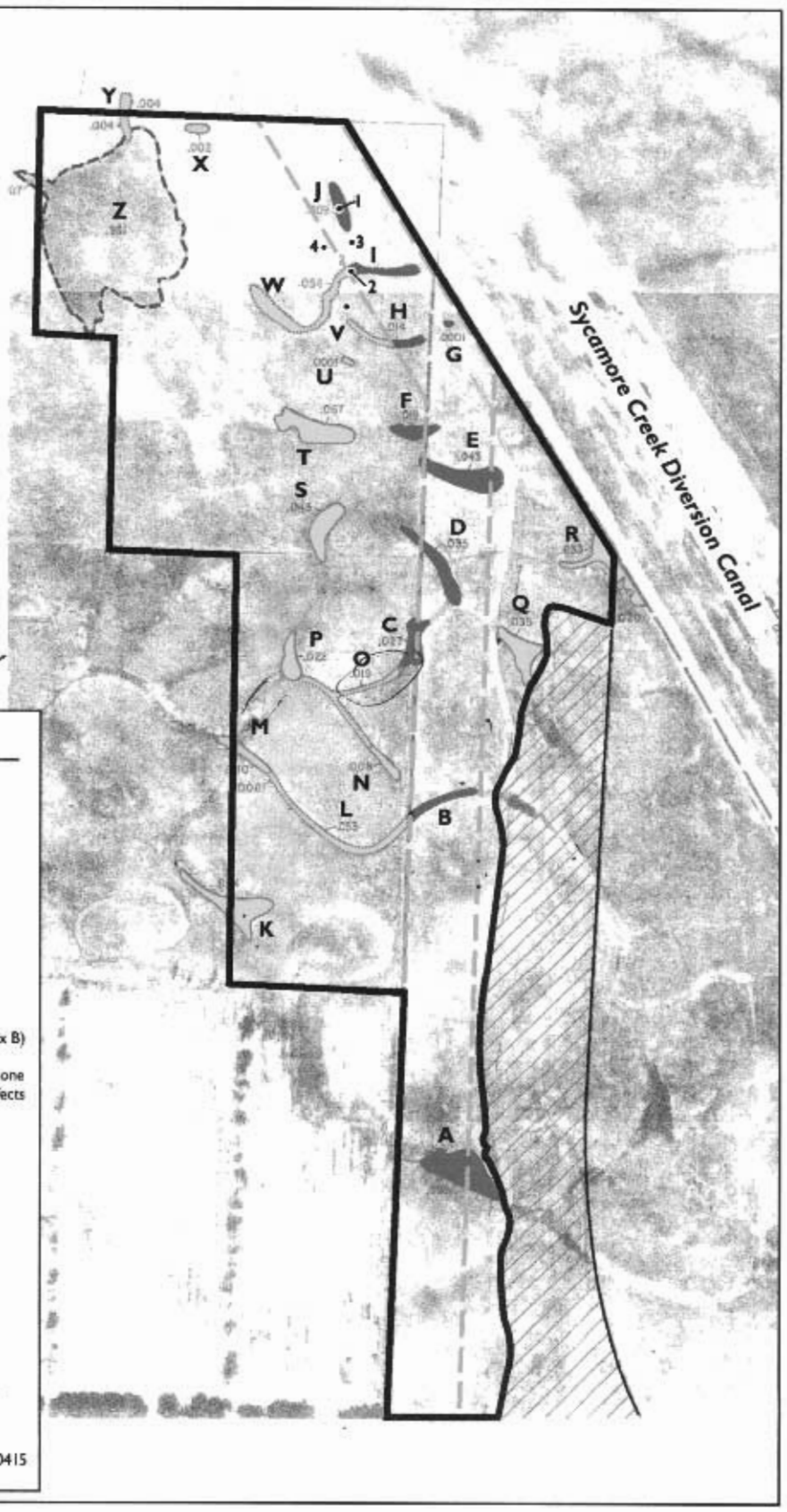

LEGEND

- 100-Foot Construction Corridor
- Biological and Wetland Delineation Study Area

Jurisdictional Wetlands:

- Vernal Swale
- Vernal Pool
- Seasonal Wetland
- Soil Pit Location (number correspond to field data sheets located in Appendix B)
- (A) Wetland Identification (two letters on one feature indicates direct and indirect effects on Fairy Shrimp Habitat)
- .001 Acreage Calculations
- Area Filled Disturbed by Wildwood Avenue Project (Wildwood Park)
- Potential Direct Effect
- Potential Indirect Effect

Approximate Scale 1" = 235'

N

Note: A 1" = 100' version of this map is available for review at the Chico Community Development Department

Source: Jones & Stokes, 1995 Corps Project #199500415

02065.02 (404 App) 6/6/04

Jones & Stokes

Figure 3
Area 1 of the Eaton Road Extension Project, City of Chico, California

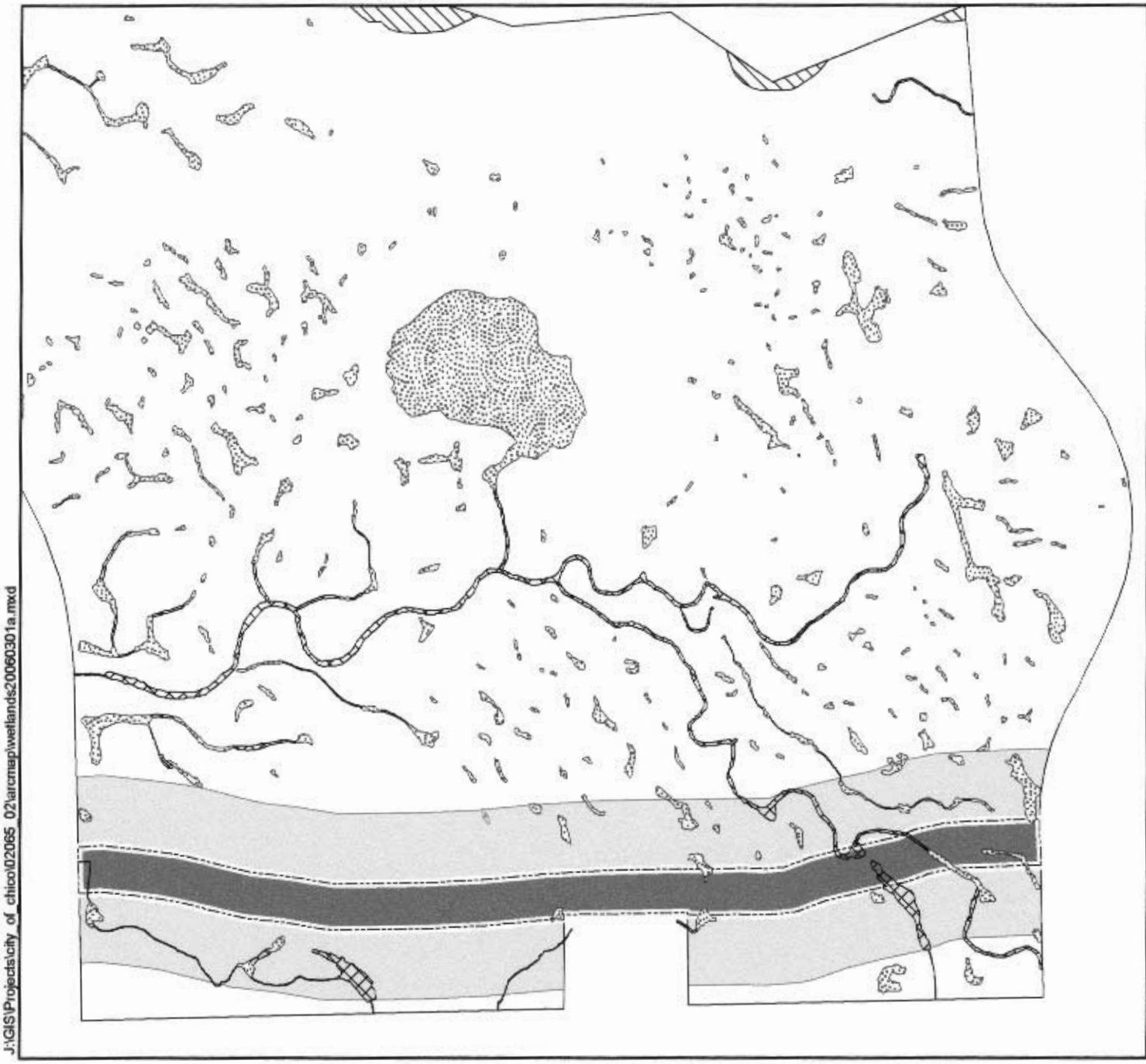

Figure 4
Area 3 of the Eaton Road Extension Project
City of Chico, California

Legend

Wetlands

- Depressional Seasonal Wetland
- Ephemeral Drainage
- Intermittent Drainage
- Riverine Seasonal Wetland
- Vernal Pool
- Delineation Area Boundary
- Eaton Road Extension Right-of-Way Limits
- Direct Impact Area - 0.18 Acres
- Indirect Impact Area - 1.1 Acres

N

200 100 0 200 400
Feet

1 inch equals 400 feet



Wetland Data Source: Foothill Associates
Map Prepared By:
Jones & Stokes

J:\GIS\Projects\city_of_chico\02065_02\arcmap\wetlands20060301a.mxd

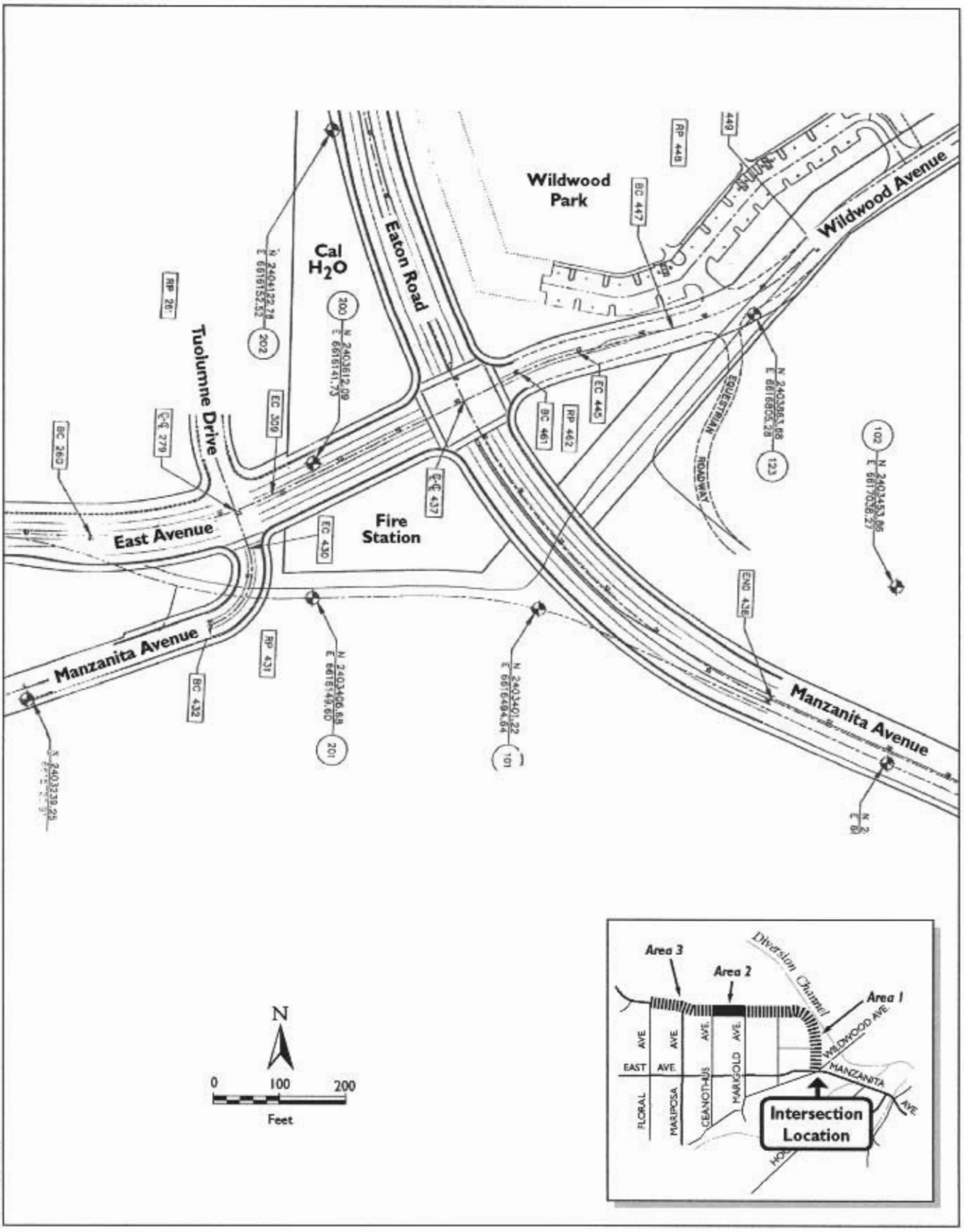

Jones & Stokes

Figure 5
Intersection of Eaton Road and Manzanita Avenue

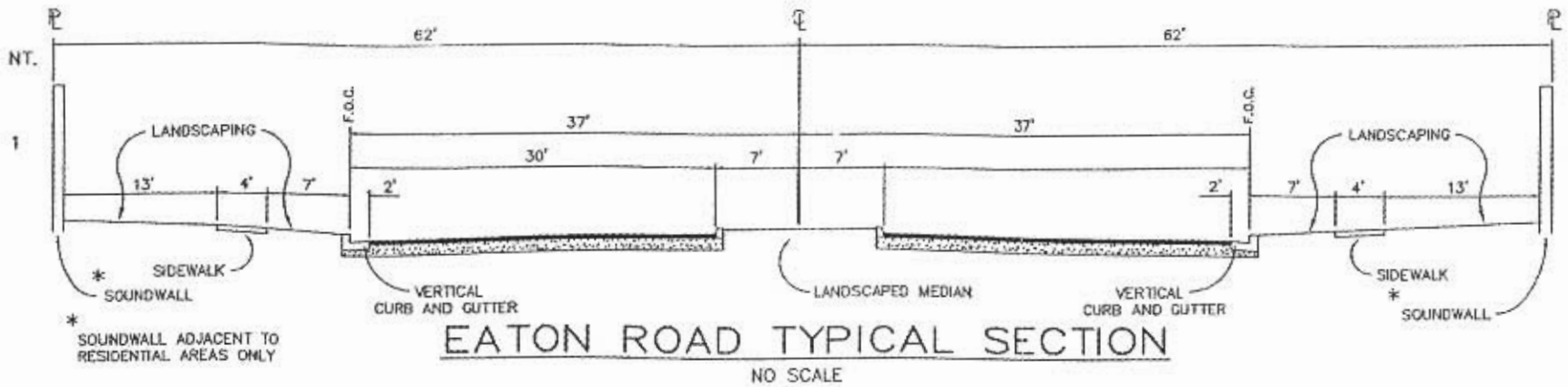

Notes:

1. Soundwalls may be installed adjacent to noise-sensitive uses.
2. The 14-foot-wide median would be landscaped.

02065.02 (4/04 App)

Jones & Stokes

Figure 6
Typical Cross Section of Eaton Road