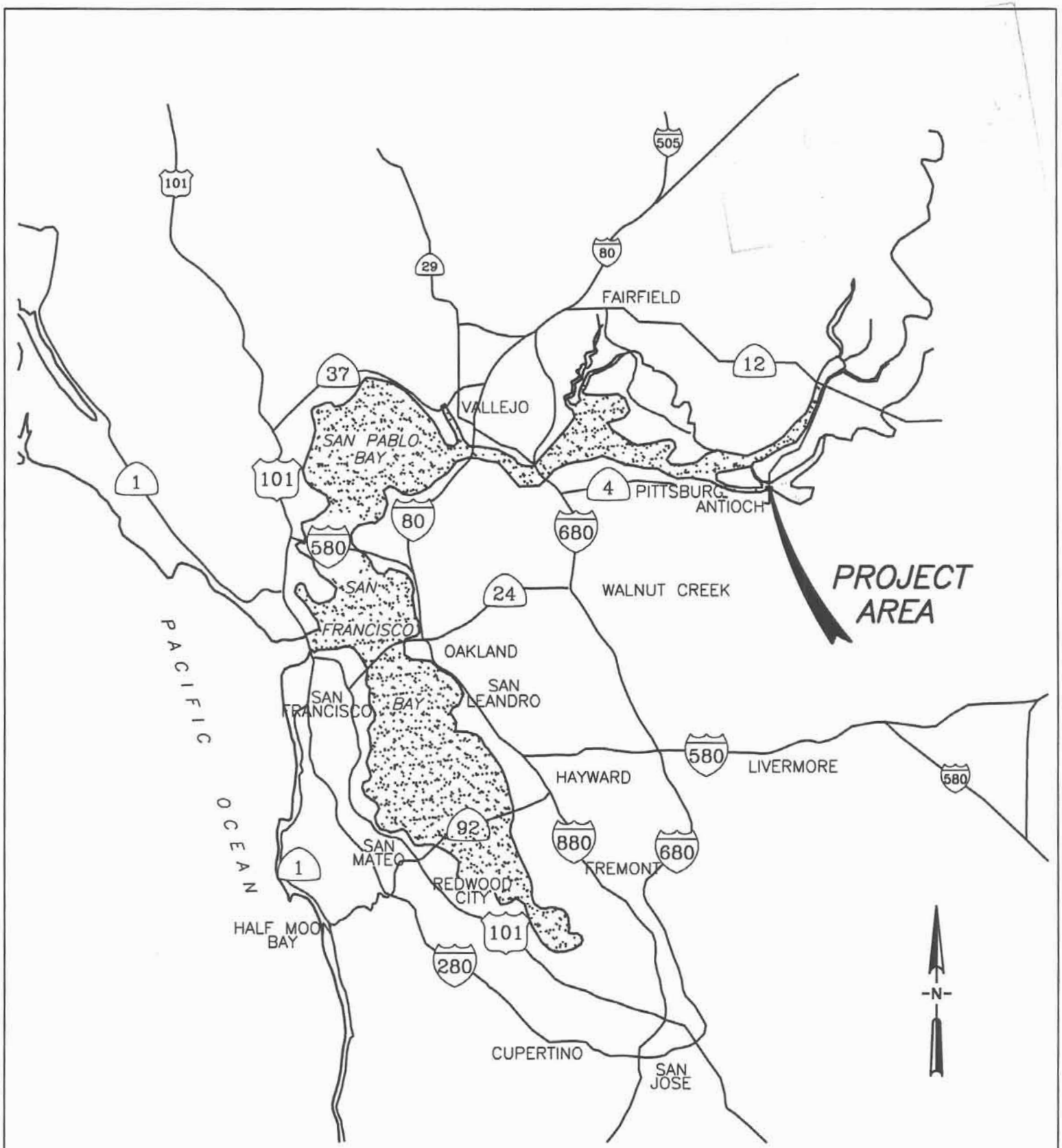

PURPOSE: ANTIOCH MARINA
BOAT LAUNCHING FACILITY

DATUM: MLLW

VICINITY MAP

0 5 10 15
MILES

CITY OF ANTIOCH
THIRD & H STREETS
ANTIOCH, CA 94509

LOCATION: NEAR ANTIOCH MARINA
CITY: ANTIOCH, CA
COUNTY OF: CONTRA COSTA
APPLICATION BY: CITY OF ANTIOCH

SHEET 1 OF 7 OCTOBER 11, 2007

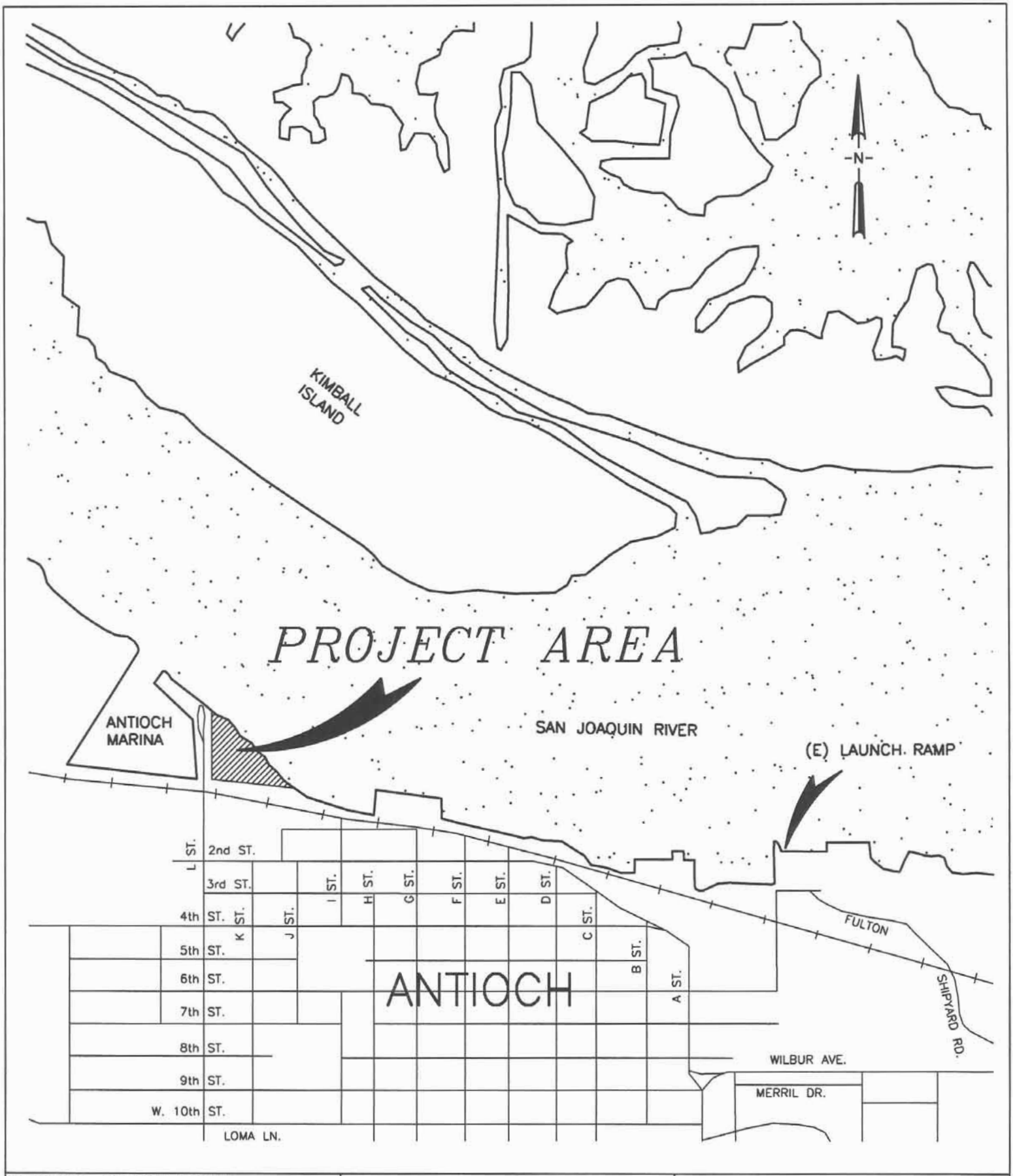

PURPOSE: ANTIOCH MARINA
BOAT LAUNCHING FACILITY

DATUM: MLLW

PROJECT AREA

0 1100 2200 4400

FEET

CITY OF ANTIOCH
THIRD & H STREETS
ANTIOCH, CA 94509

LOCATION: NEAR ANTIOCH MARINA
CITY: ANTIOCH, CA
COUNTY OF: CONTRA COSTA
APPLICATION BY: CITY OF ANTIOCH

SHEET 2 OF 7 OCTOBER 11, 2007

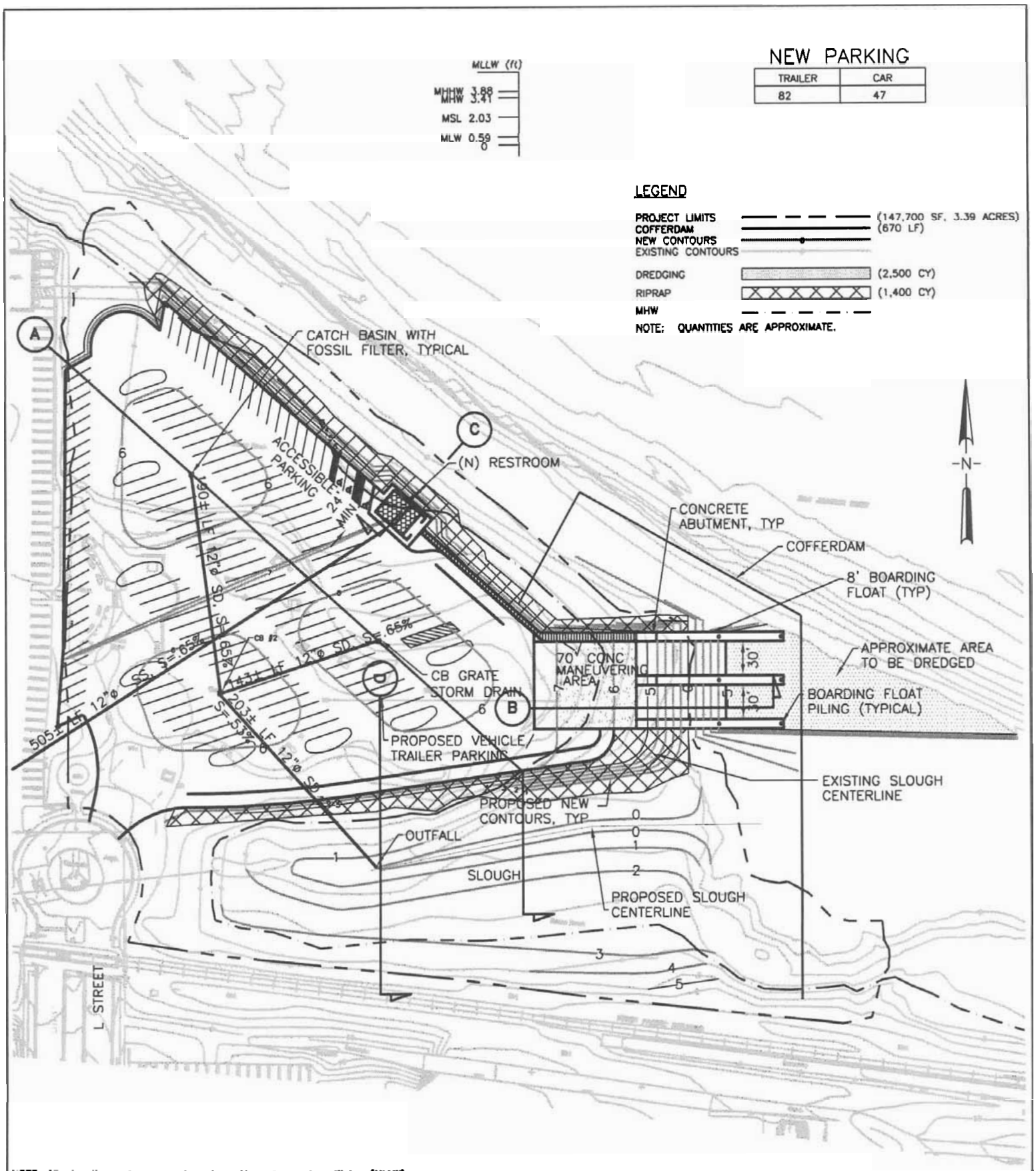

NOTE: All elevations shown are based on Mean Lower Low Water (MLLW).
Tidal elevation information obtained from NOAA CO-OPS web page for station 9415064, Antioch, Epoch 1983 - 2001.

PURPOSE: ANTIOCH MARINA BOAT LAUNCHING FACILITY

DATUM: MLLW

PREFERRED PLAN

0 60 120 180
FEET

CITY OF ANTIOCH
THIRD & H STREETS
ANTIOCH, CA 94509

LOCATION: NEAR ANTIOCH MARINA
CITY: ANTIOCH, CA
COUNTY OF: CONTRA COSTA
APPLICATION BY: CITY OF ANTIOCH

SHEET 3 OF 7 OCTOBER 11, 2007

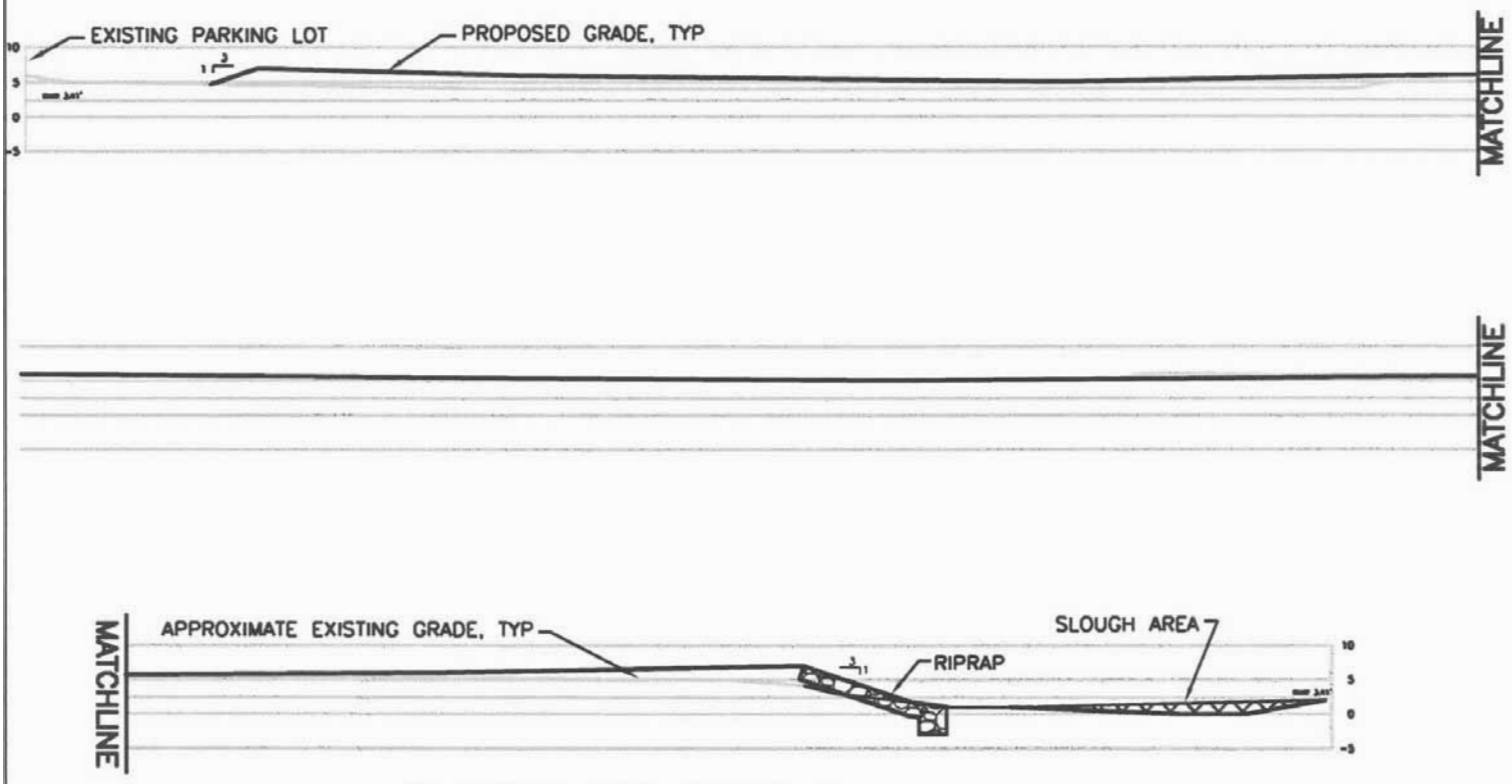

PARKING LOT SECTION (A)

SCALE: 1" = 30'-0"

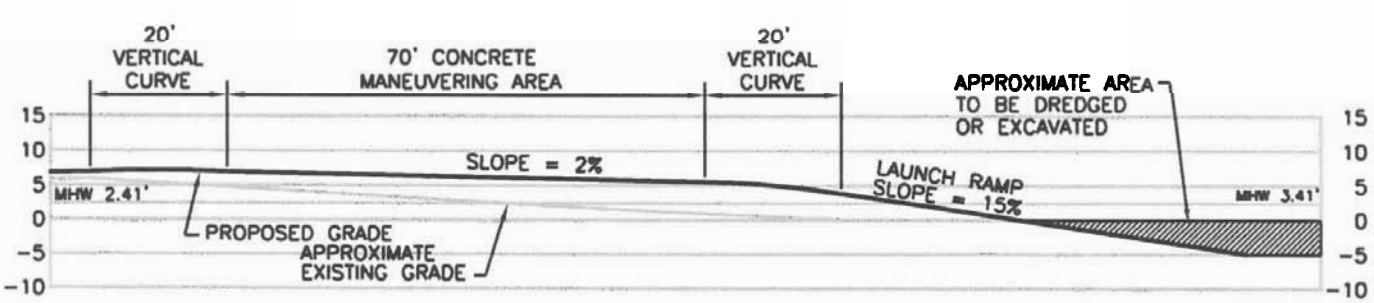

LAUNCH RAMP SECTION (B)

SCALE: 1" = 30'-0"

PURPOSE: ANTIOCH MARINA BOAT LAUNCHING FACILITY DATUM: MLLW	**PREFERRED PLAN** SECTIONS A & B 0 15 30 45 FEET CITY OF ANTIOCH THIRD & H STREETS ANTIOCH, CA 94509	LOCATION: NEAR ANTIOCH MARINA CITY: ANTIOCH, CA COUNTY OF: CONTRA COSTA APPLICATION BY: CITY OF ANTIOCH SHEET 4 OF 7 OCTOBER 11, 2007

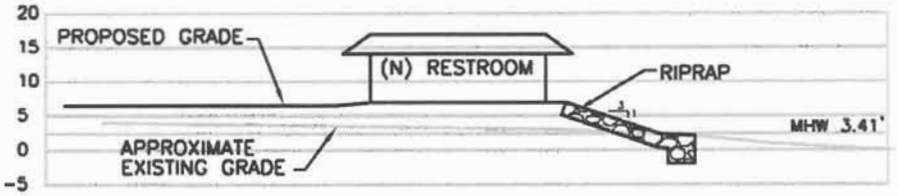

RESTROOM SECTION

SCALE: 1" = 30'-0"

C

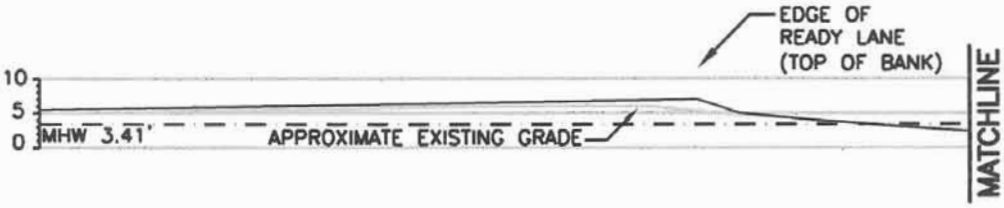

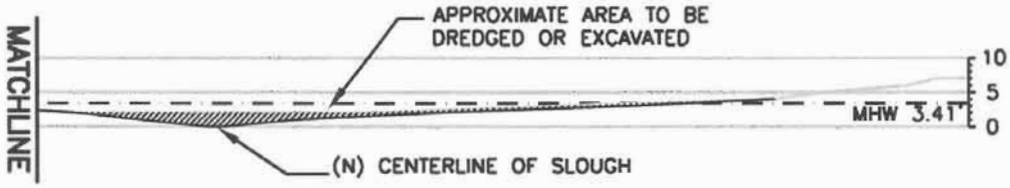

SLOUGH SECTION

SCALE: 1" = 30'-0"

D

PURPOSE: ANTIOCH MARINA BOAT LAUNCHING FACILITY DATUM: MLLW	PREFERRED PLAN SECTIONS C & D 0 15 30 45 FEET CITY OF ANTIOCH THIRD & H STREETS ANTIOCH, CA 94509	LOCATION: NEAR ANTIOCH MARINA CITY: ANTIOCH, CA COUNTY OF: CONTRA COSTA APPLICATION BY: CITY OF ANTIOCH SHEET 5 OF 7 OCTOBER 11, 2007

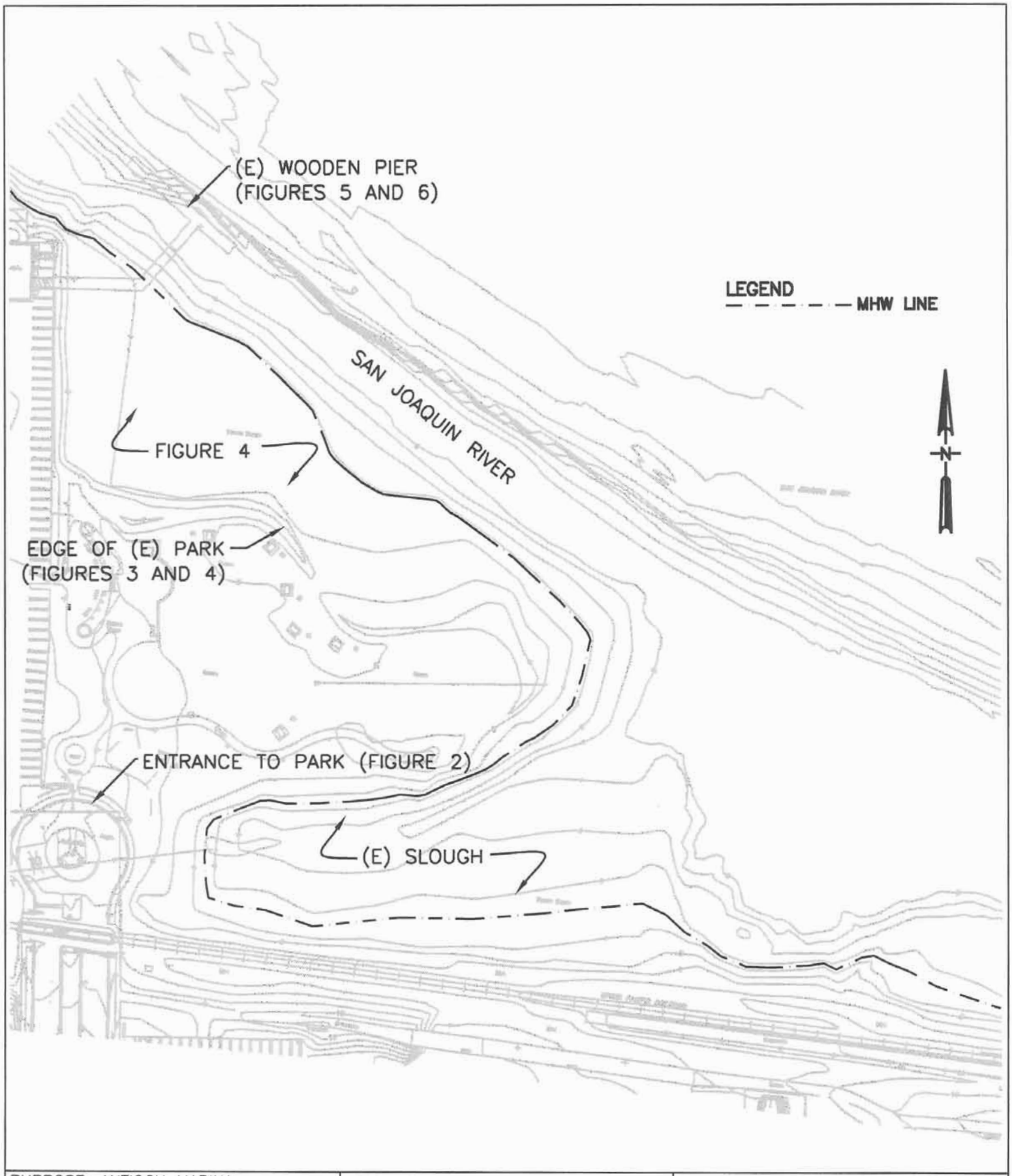

PURPOSE: ANTIOCH MARINA
BOAT LAUNCHING FACILITY

DATUM: MLLW

PHOTO INDEX MAP

0 60 120 180
FEET

CITY OF ANTIOCH
THIRD & H STREETS
ANTIOCH, CA 94509

LOCATION: NEAR ANTIOCH MARINA
CITY: ANTIOCH, CA
COUNTY OF: CONTRA COSTA
APPLICATION BY: CITY OF ANTIOCH

SHEET 6 OF 7 OCTOBER 11, 2007

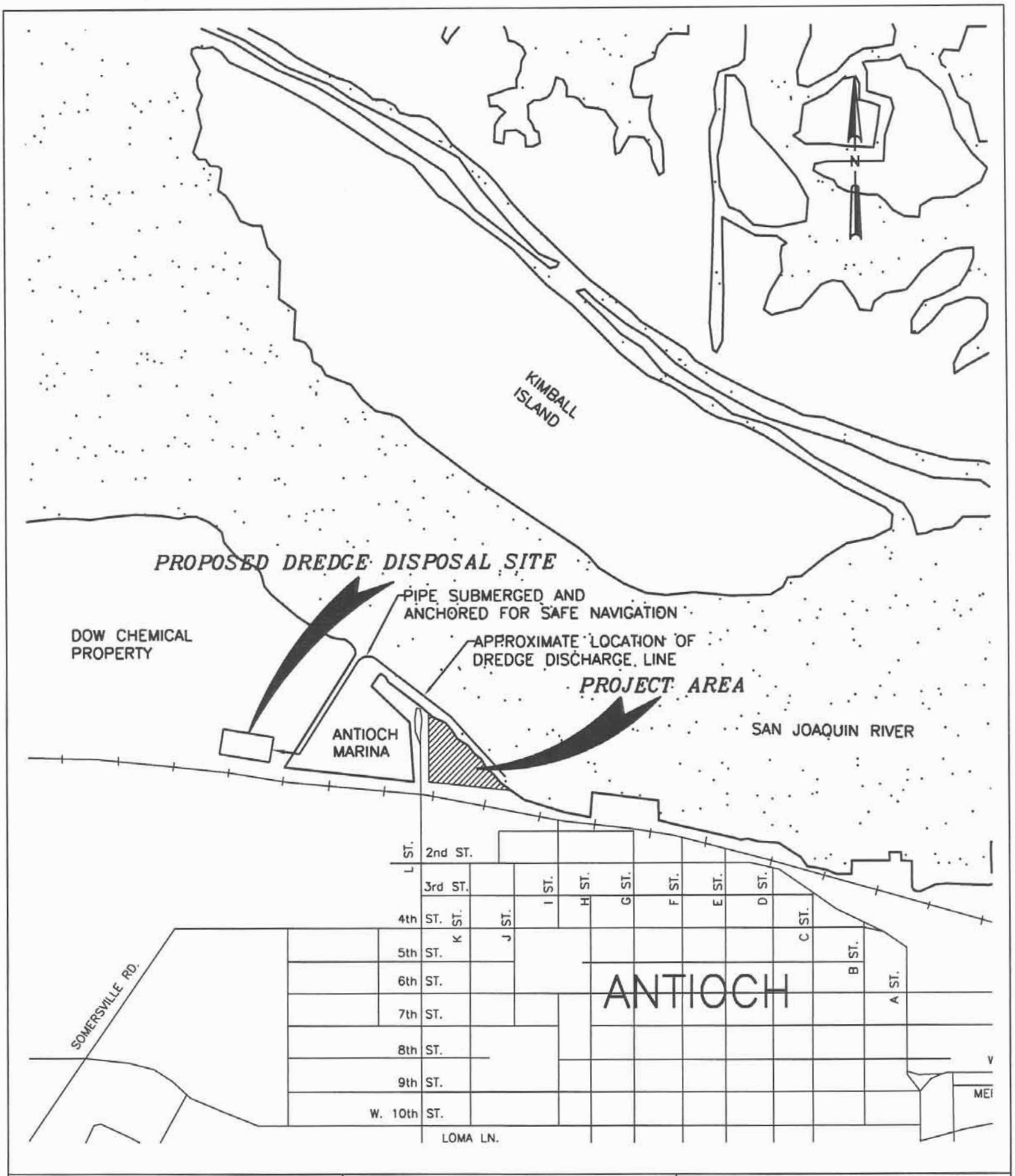

PURPOSE: ANTIOCH MARINA
BOAT LAUNCHING FACILITY

DATUM: MLLW

DISPOSAL SITE

0 1100 2200 4400

FEET

CITY OF ANTIOCH
THIRD & H STREETS
ANTIOCH, CA 94509

LOCATION: NEAR ANTIOCH MARINA
CITY: ANTIOCH, CA
COUNTY OF: CONTRA COSTA
APPLICATION BY: CITY OF ANTIOCH

SHEET 7 OF 7 OCTOBER 11, 2007