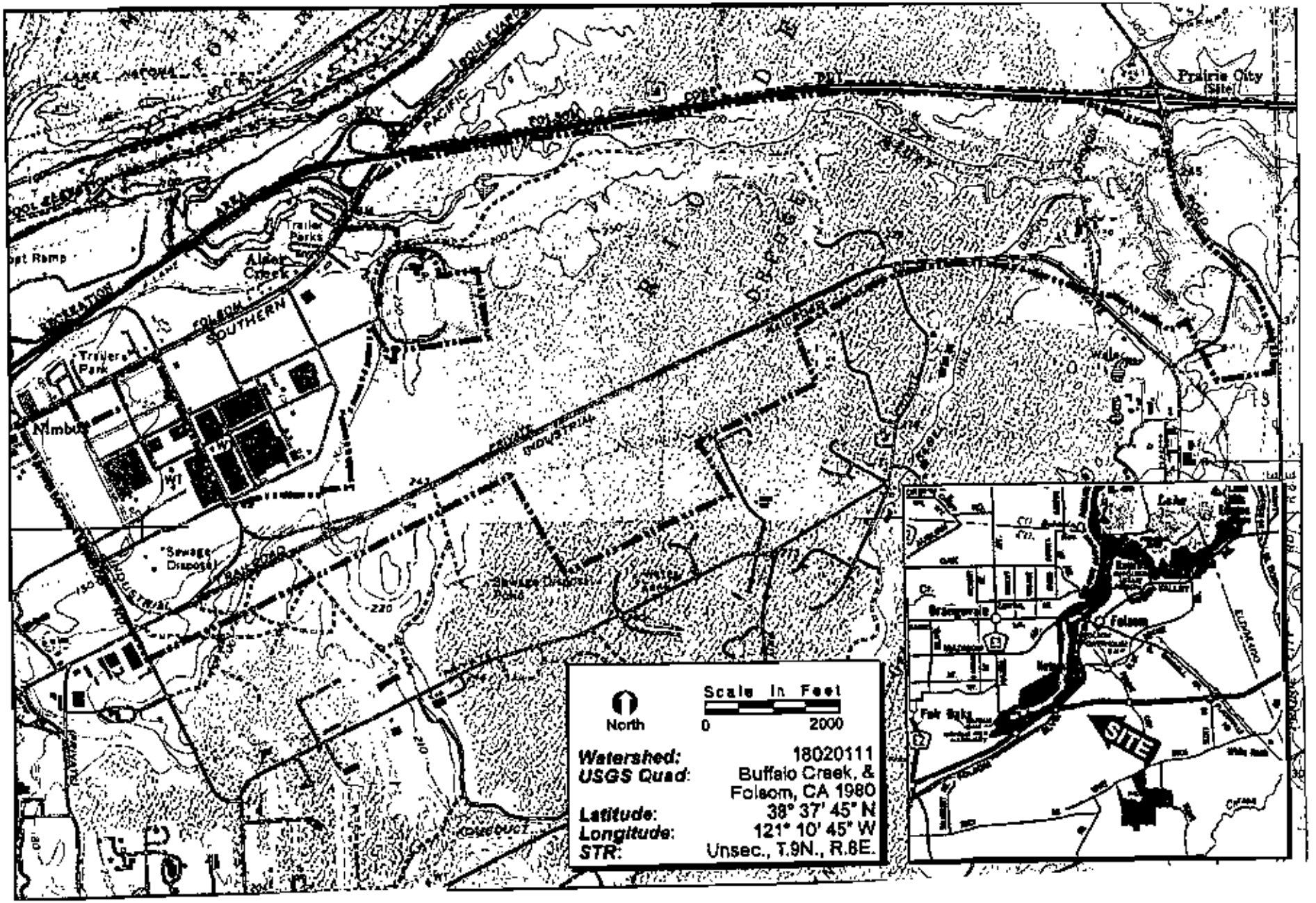

PUBLIC NOTICE 200400515
FIGURE 1 OF 19

2003-019 Easton

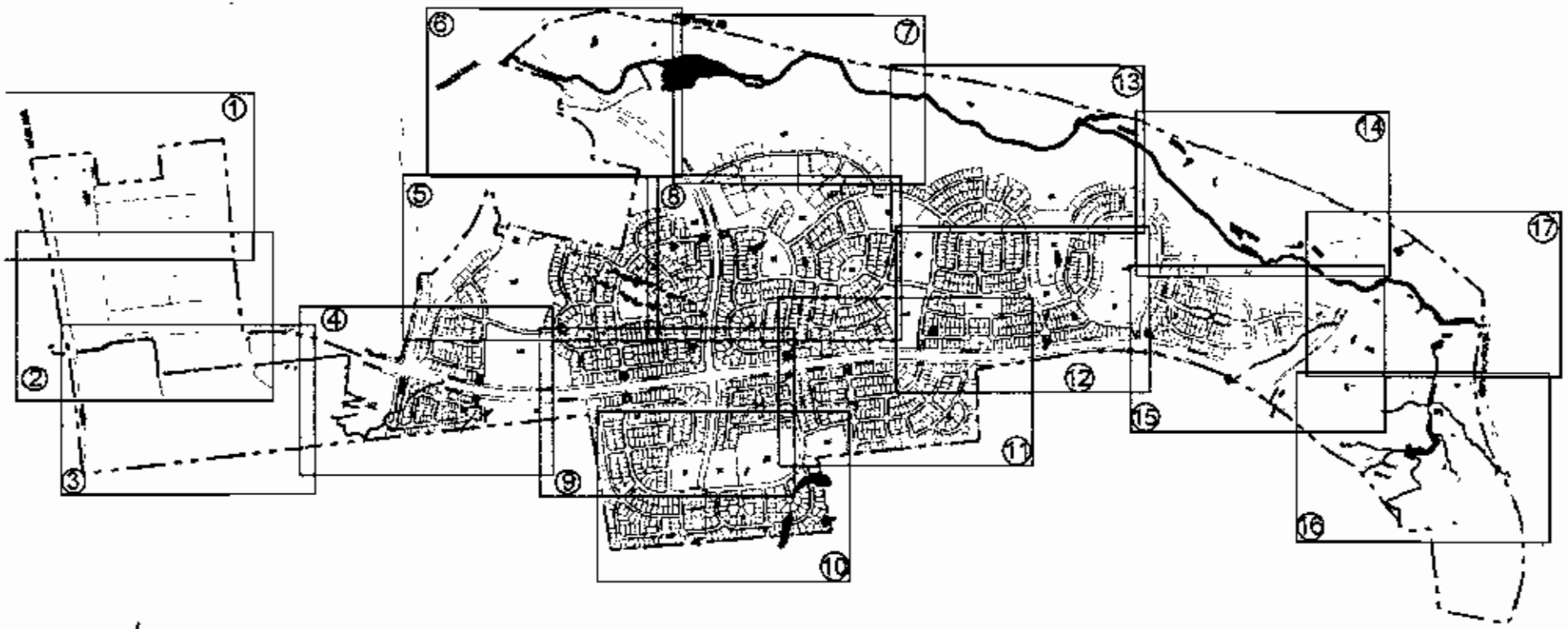

WATERS OF THE U.S. ACREAGE [1]

CLASSIFICATION	EXISTING ACREAGE	JURISDICTIONAL ACREAGE	NON-JURISDICTIONAL ACREAGE
Vernal Pool	0.125	0.125	--
Seasonal Wetland	4.807	2.707	2.100
Seasonal Wetland Swale	0.035	0.035	--
Emergent Marsh	6.518	6.518	--
Seasonal Pond	2.678	0.574	2.104
SUBTOTAL:	14.163	9.959	4.204

CLASSIFICATION	EXISTING ACREAGE	JURISDICTIONAL ACREAGE	NON-JURISDICTIONAL ACREAGE
Seep	0.005	0.005	--
Ephemeral Drainage	0.901	0.901	--
Creek	9.041	9.041	--
Jurisdictional Ditch	0.775	0.775	--
SUBTOTAL:	10.722	10.722	0.000
TOTAL:	24.885	20.681	4.204

SCALE IN FEET
0 100 200
SCALE: 1" = 1900'

Isolated Areas of Non-Jurisdictional Wetlands

Non-Jurisdictional Ditch Acreage Total 1.767

X:\2003-182(2003-019) Gencorp\easter8x11bw-wd2.dwg 6/9/06

PUBLIC NOTICE 200400515
FIGURE 2 OF 19

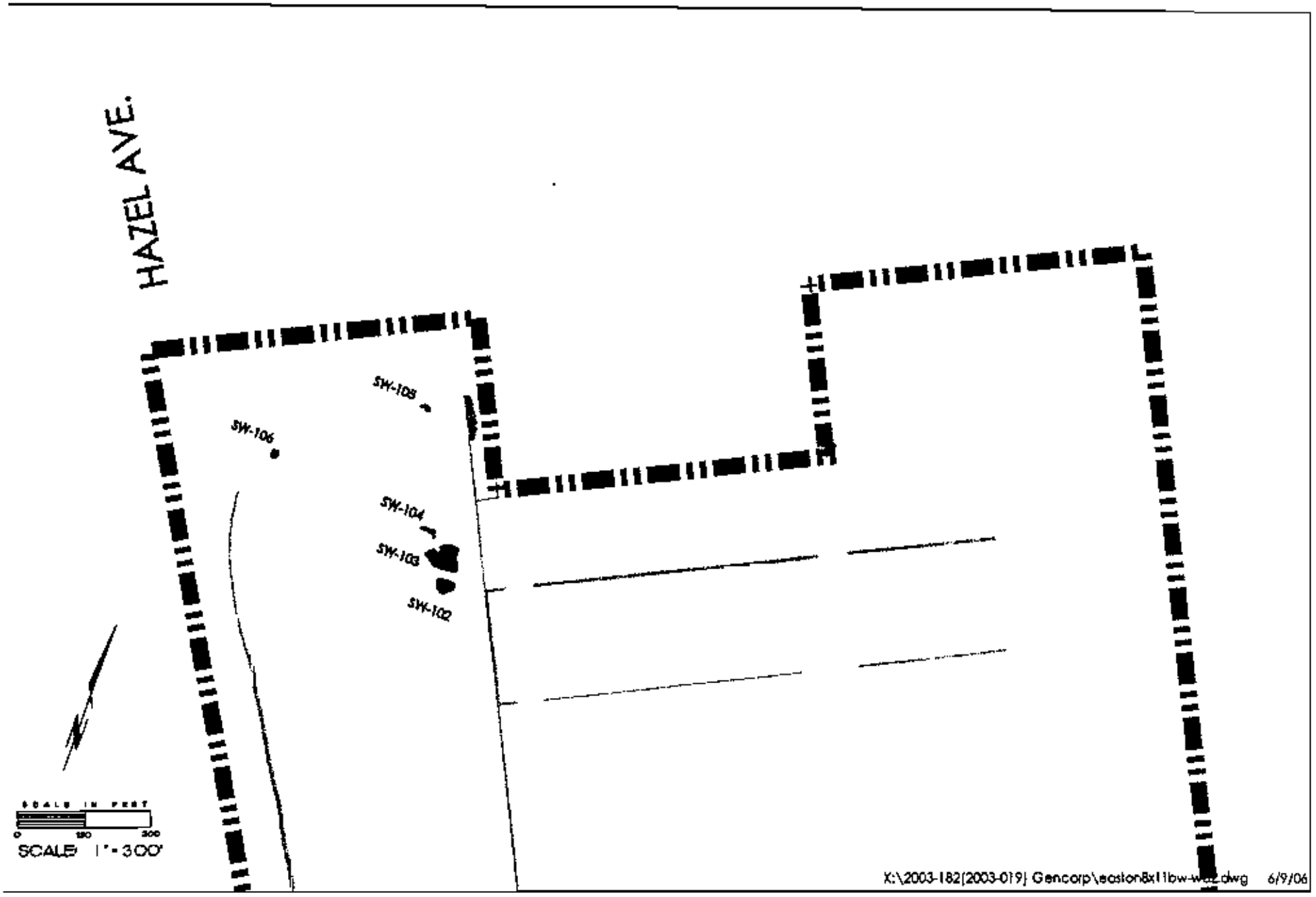

PUBLIC NOTICE 200400515
FIGURE 3 OF 19

Sheet 1

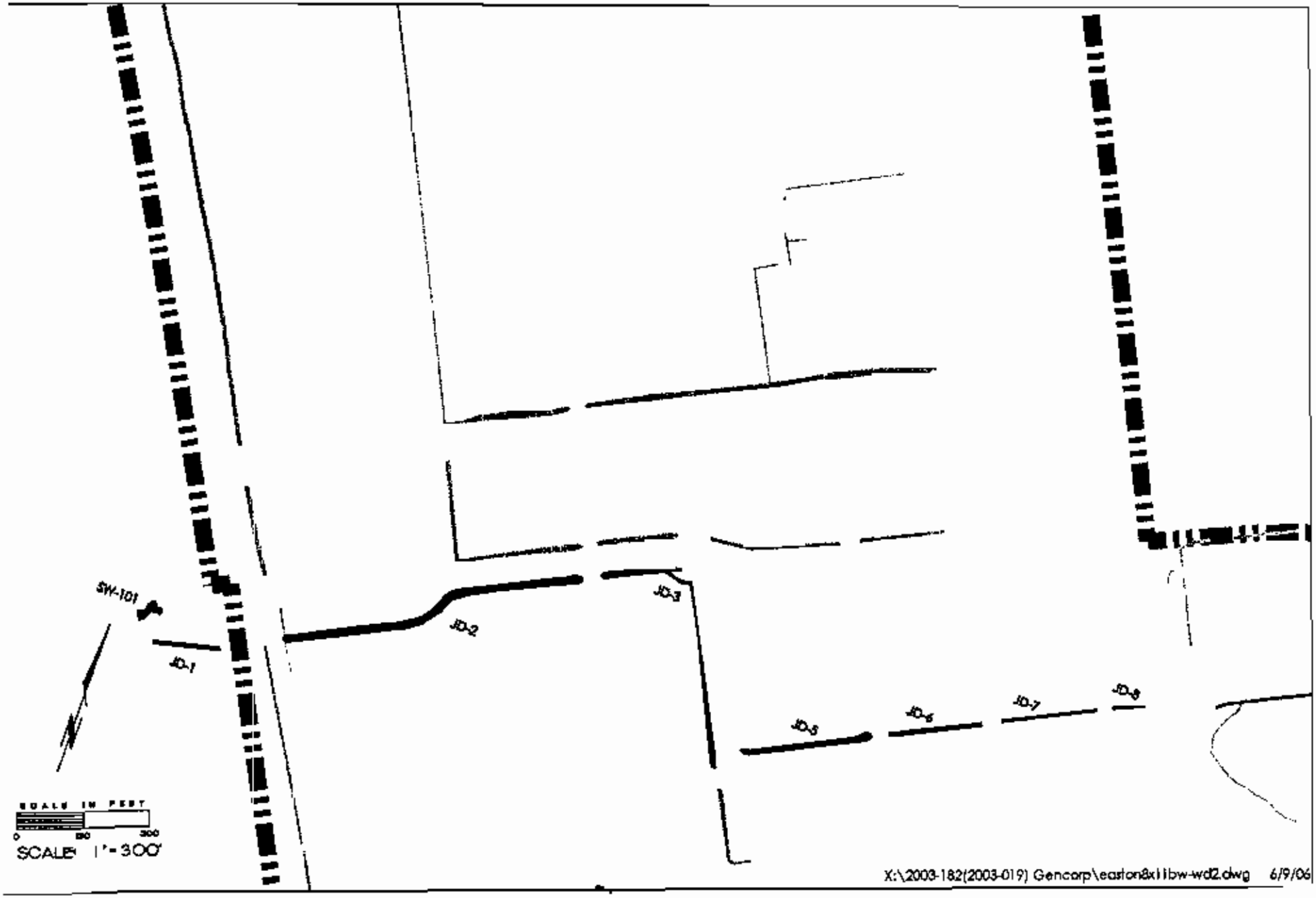

Sheet 2

PUBLIC NOTICE 200400515
FIGURE 4 OF 19

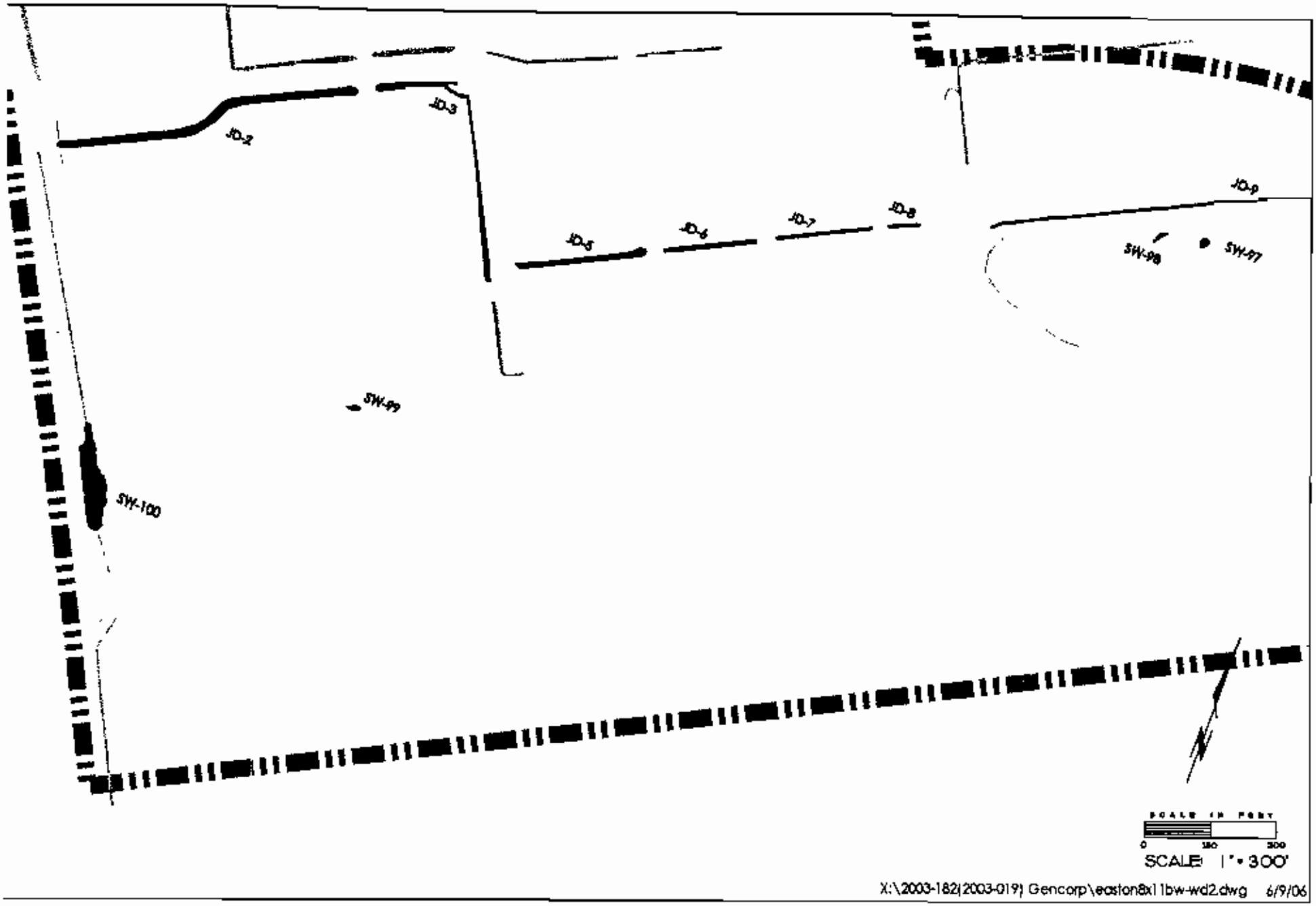

PUBLIC NOTICE 200400515
FIGURE 5 OF 19

Sheet 3

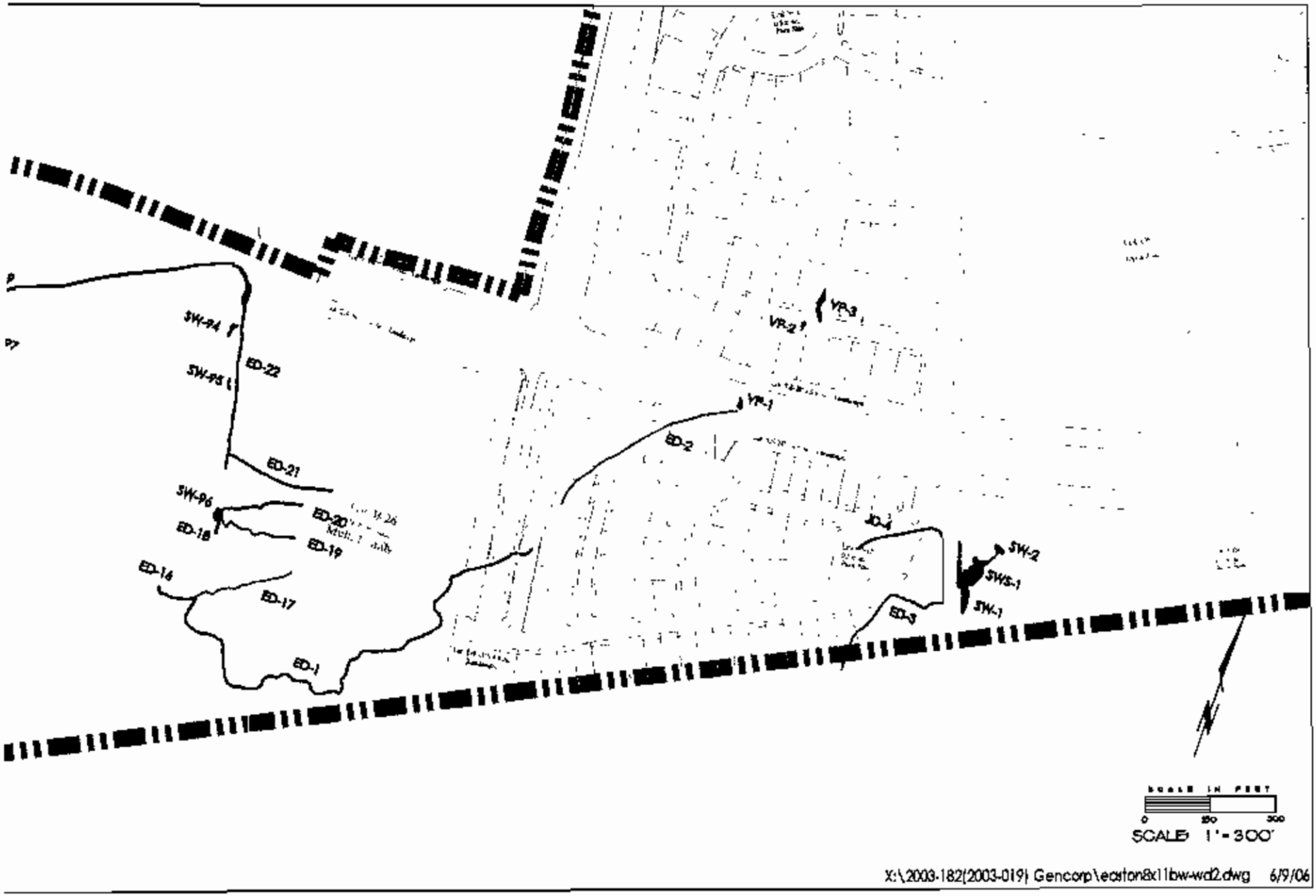

Sheet 4

PUBLIC NOTICE 200400515
FIGURE 6 OF 19

Sheet 5

PUBLIC NOTICE 200400515
FIGURE 7 OF 19

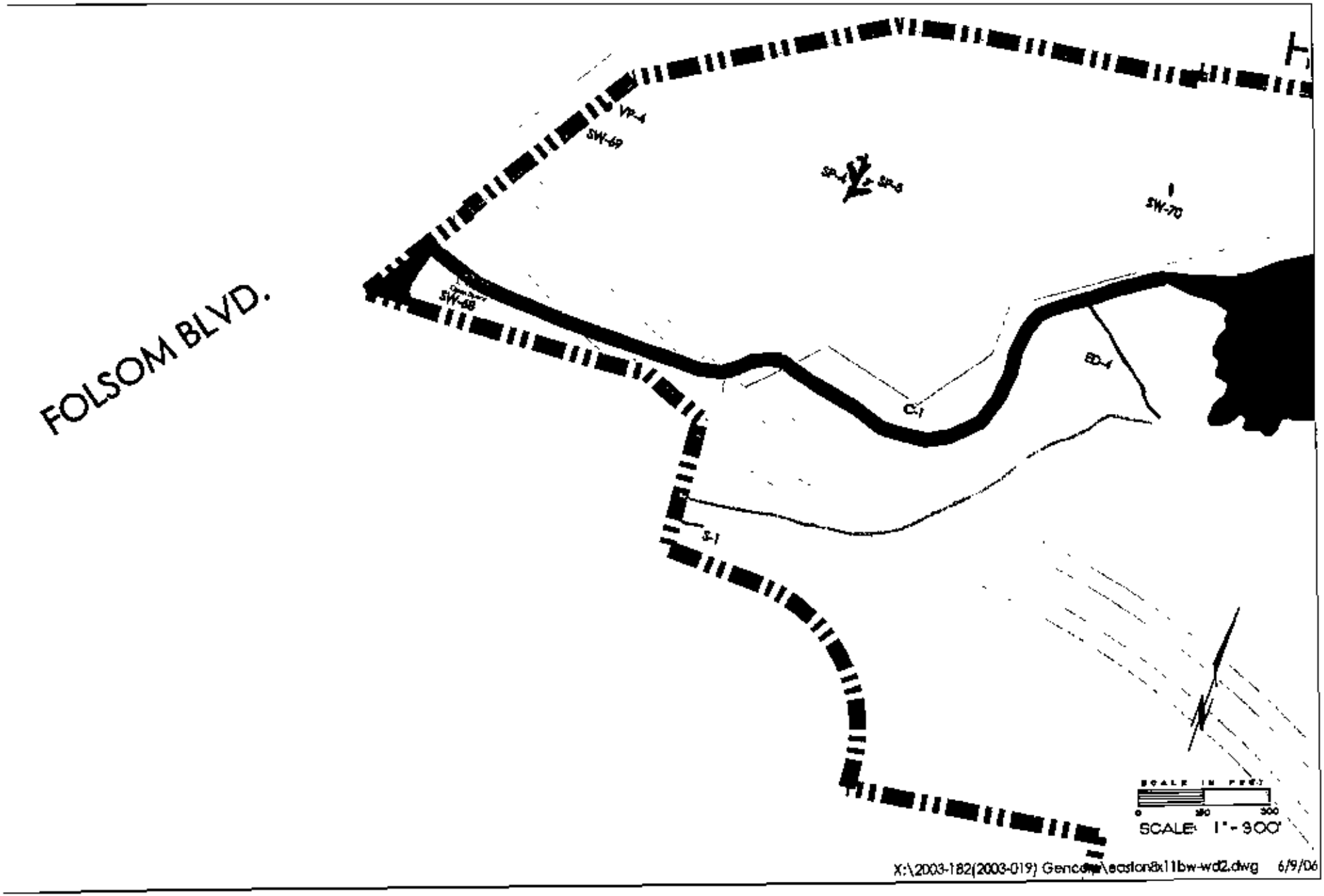

Sheet 6

PUBLIC NOTICE 200400515
FIGURE 8 OF 19

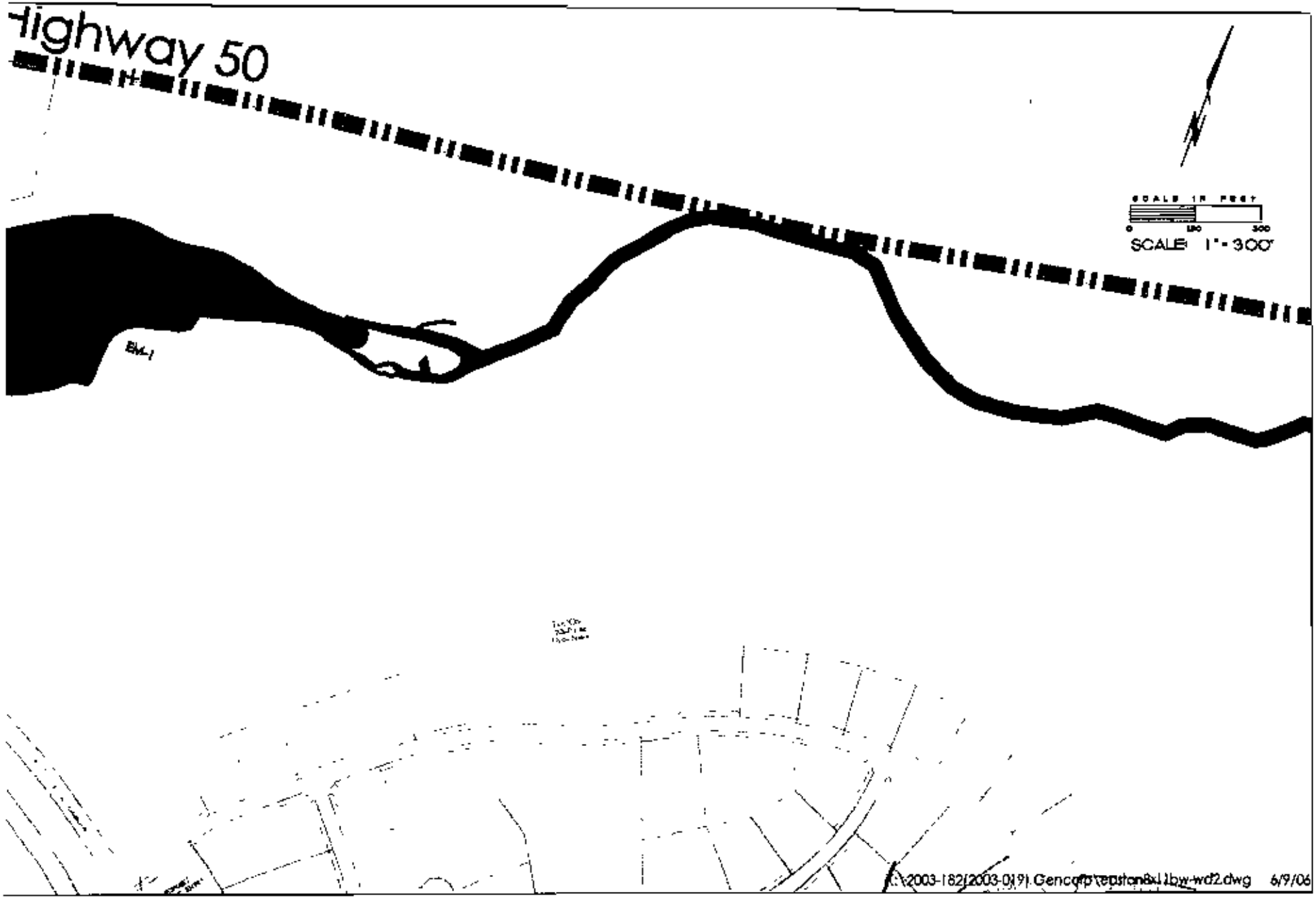

Sheet 7

PUBLIC NOTICE 200400515
FIGURE 9 OF 19

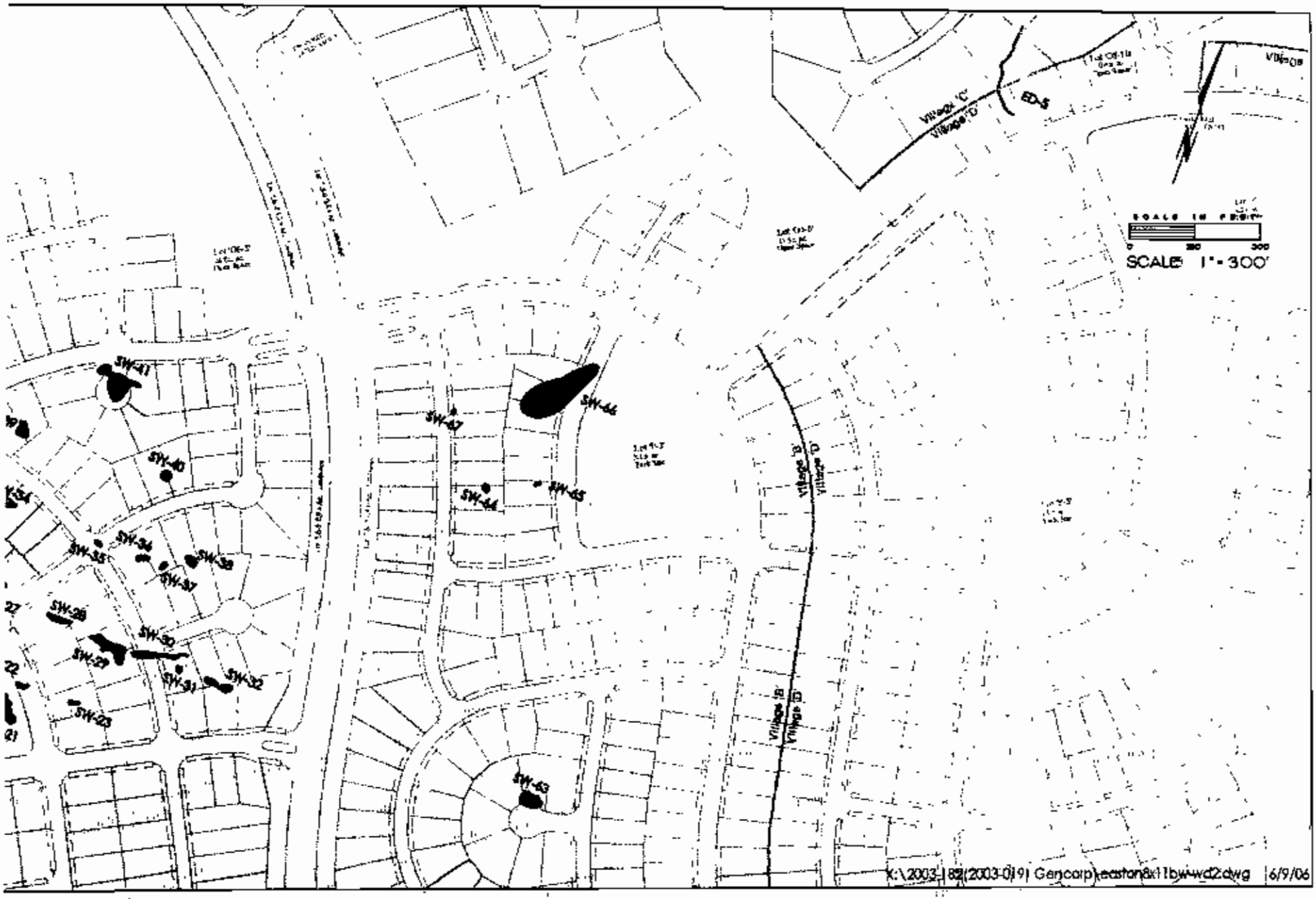

Sheet 8

PUBLIC NOTICE 200400515
FIGURE 10 OF 19

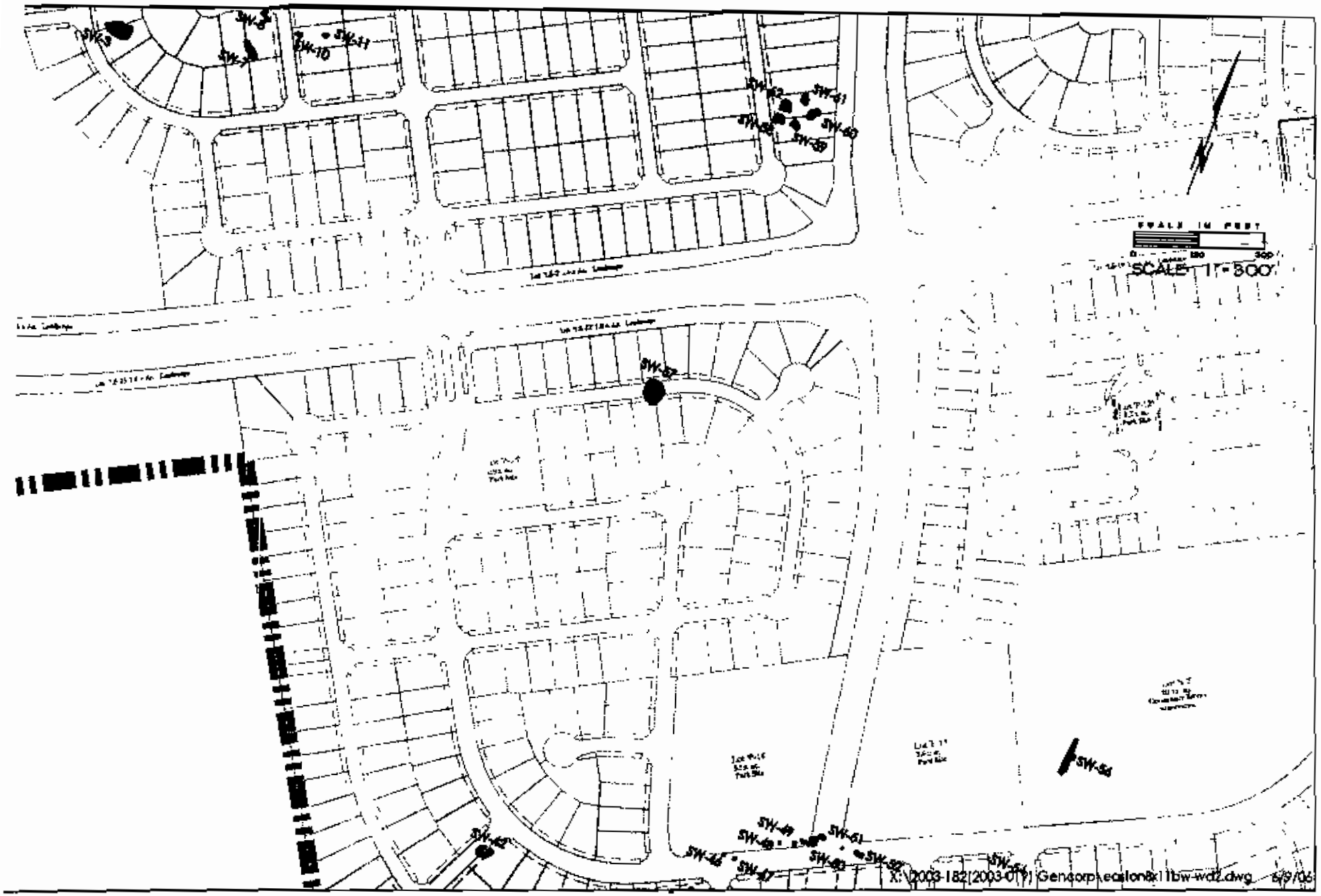

Sheet 9

PUBLIC NOTICE : 200400515
FIGURE 11 OF 19

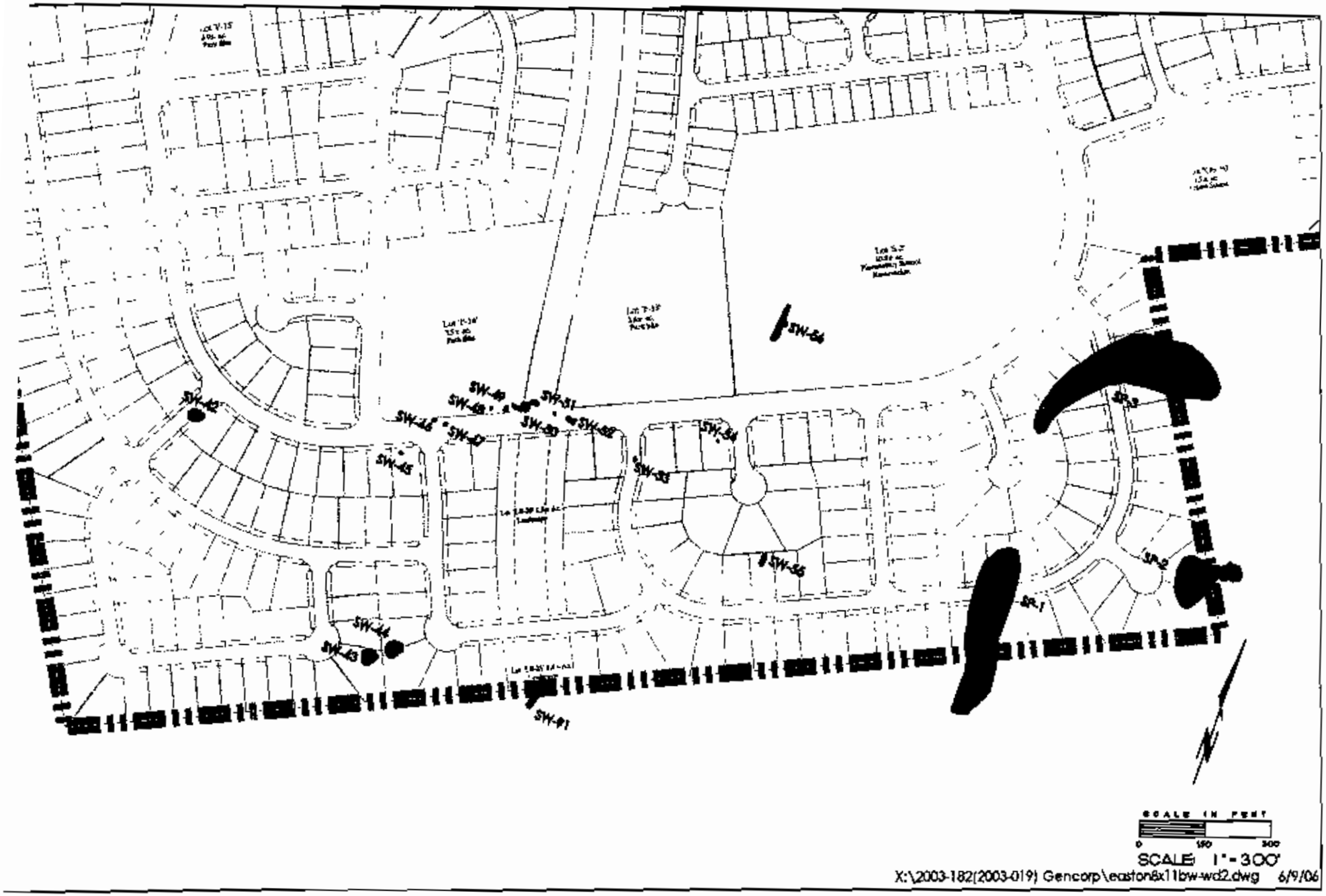

Sheet 10

PUBLIC NOTICE 200400515
FIGURE 12 OF 19

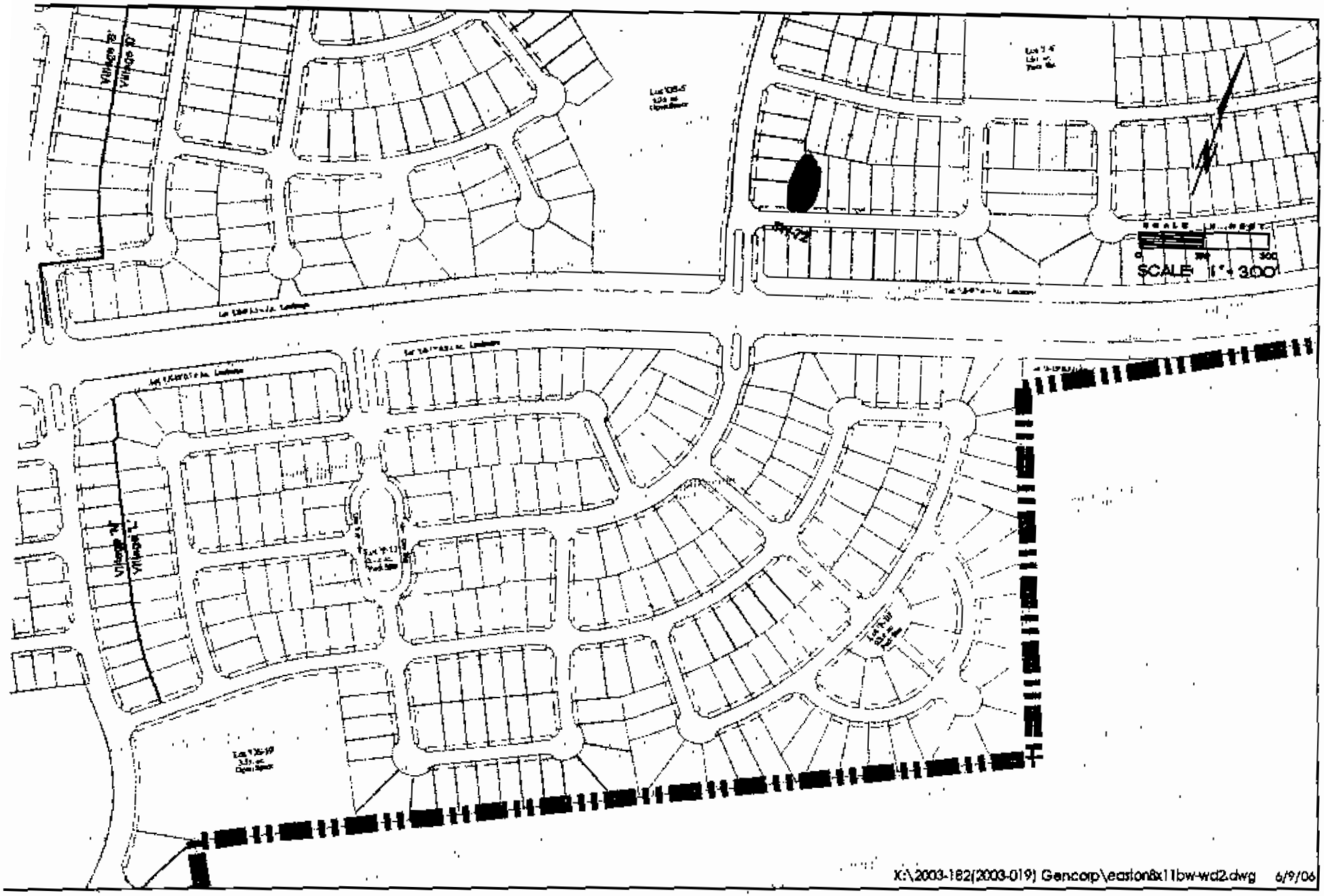

Sheet 11

PUBLIC NOTICE : 200400515
FIGURE 13 OF 19

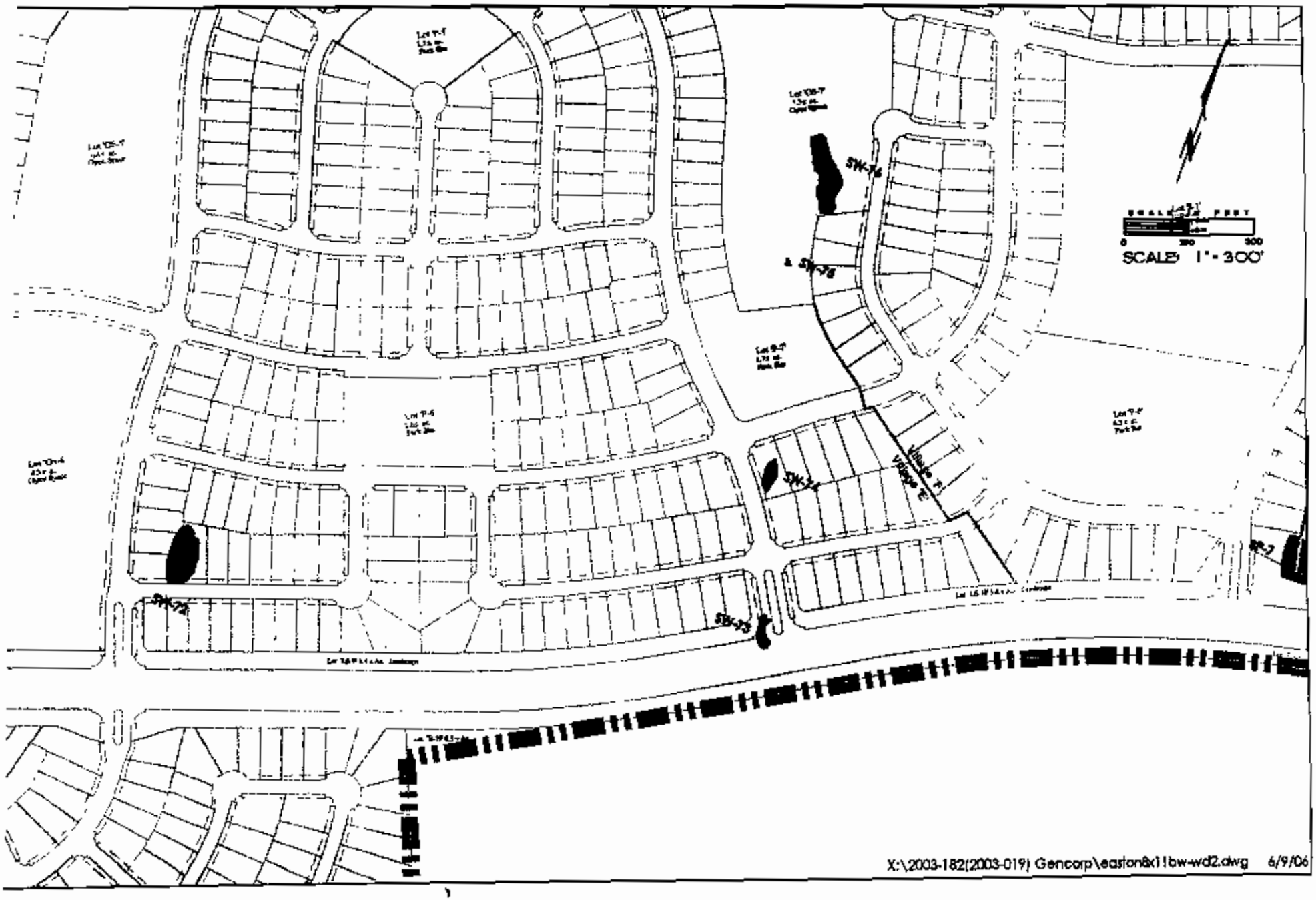

Sheet 12

PUBLIC NOTICE 200400515
FIGURE 14 OF 19

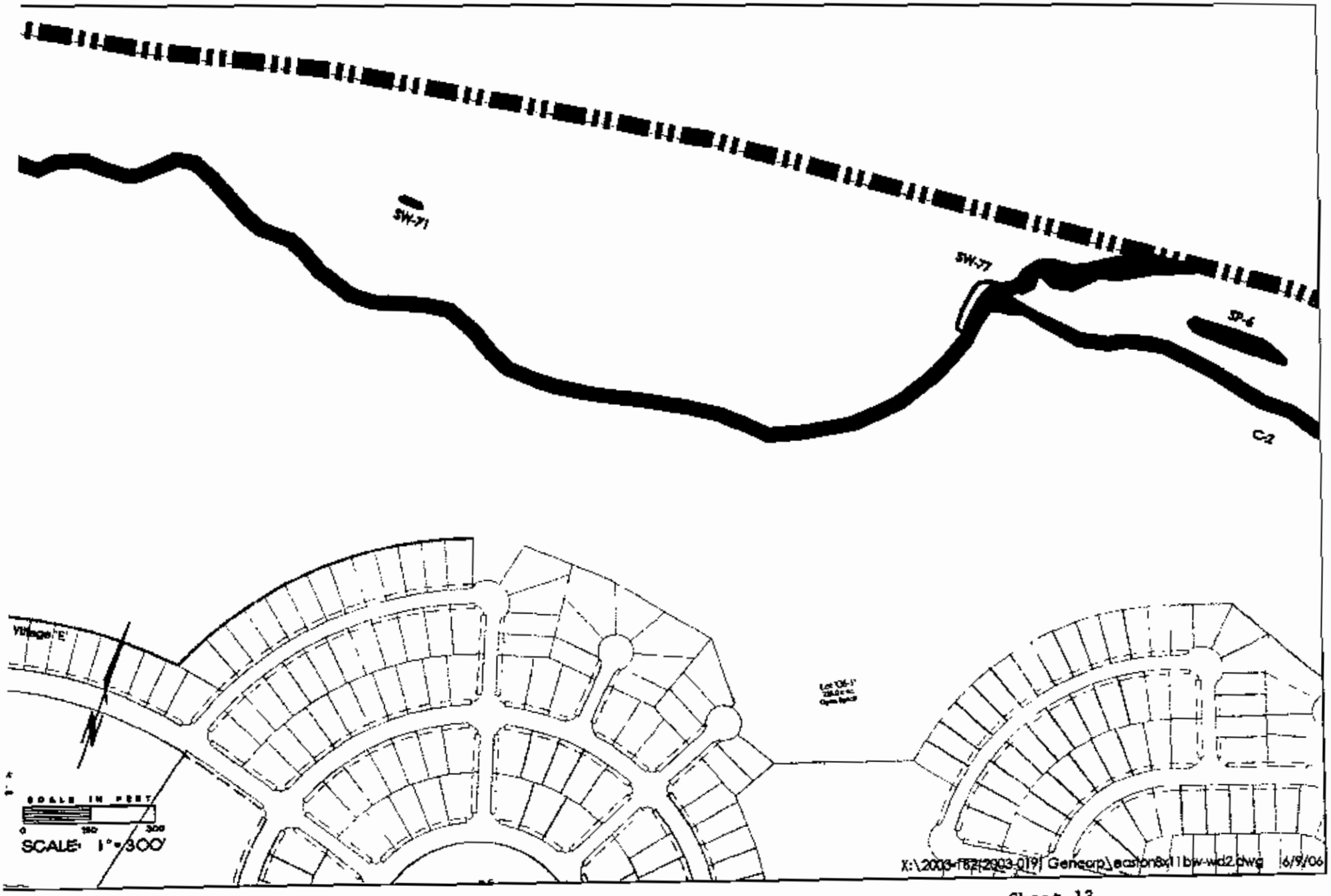

Sheet 13

PUBLIC NOTICE 200400515
FIGURE 15 OF 19

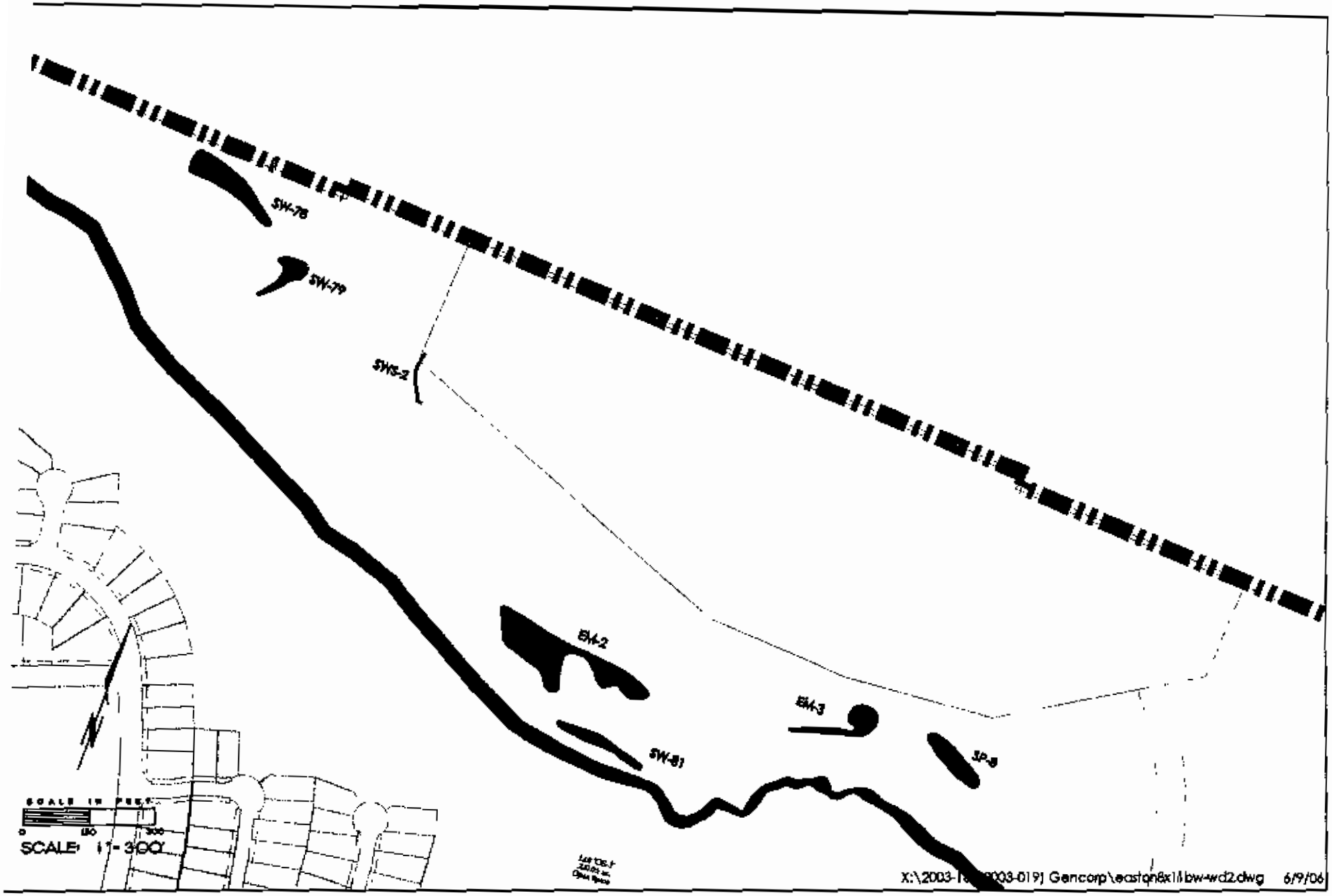

Sheet 14

PUBLIC NOTICE 200400515
FIGURE 16 OF 19

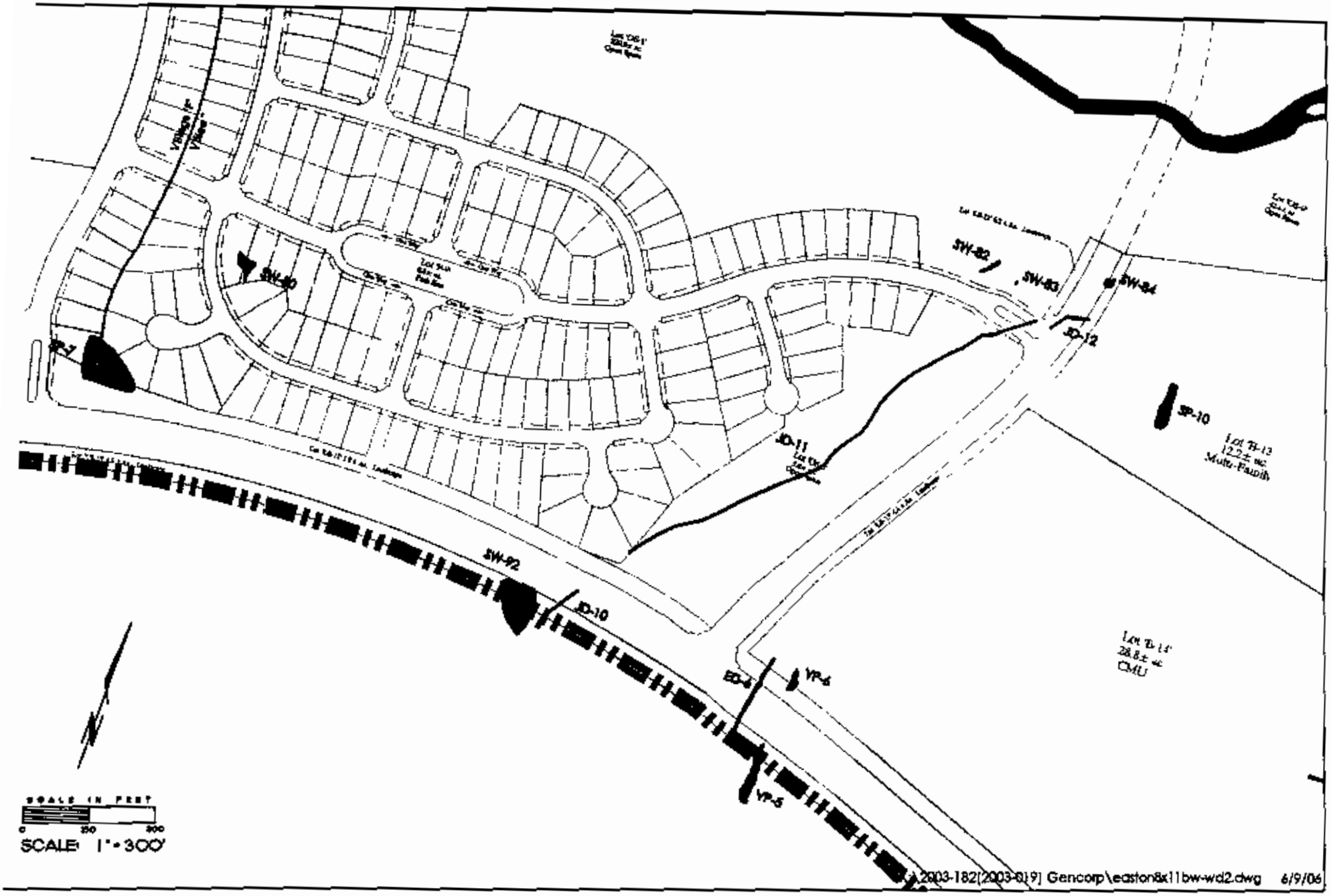

Sheet 15

PUBLIC NOTICE : 200400515
FIGURE 17 OF 19

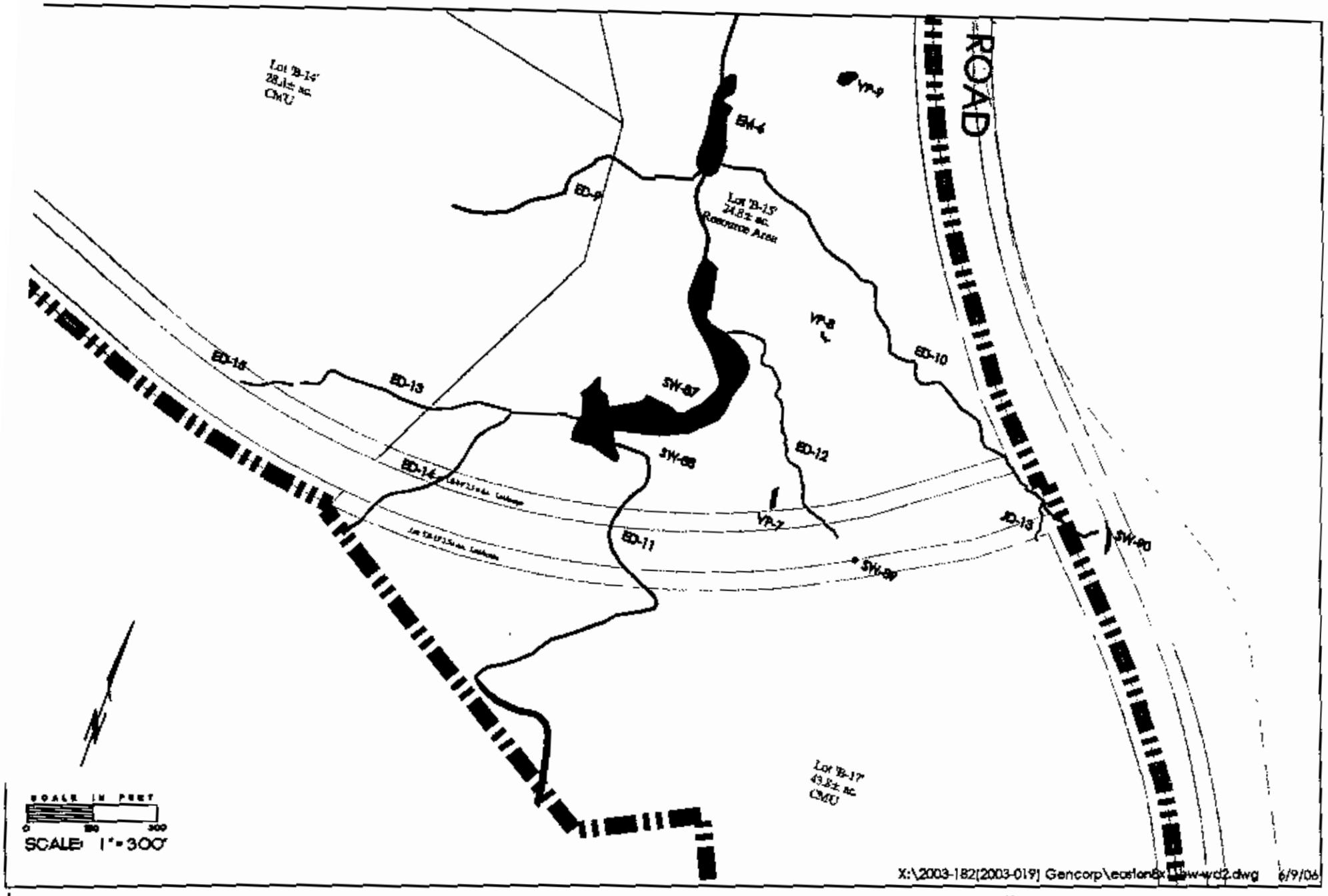

Sheet 16

PUBLIC NOTICE 200400515
FIGURE 18 OF 19

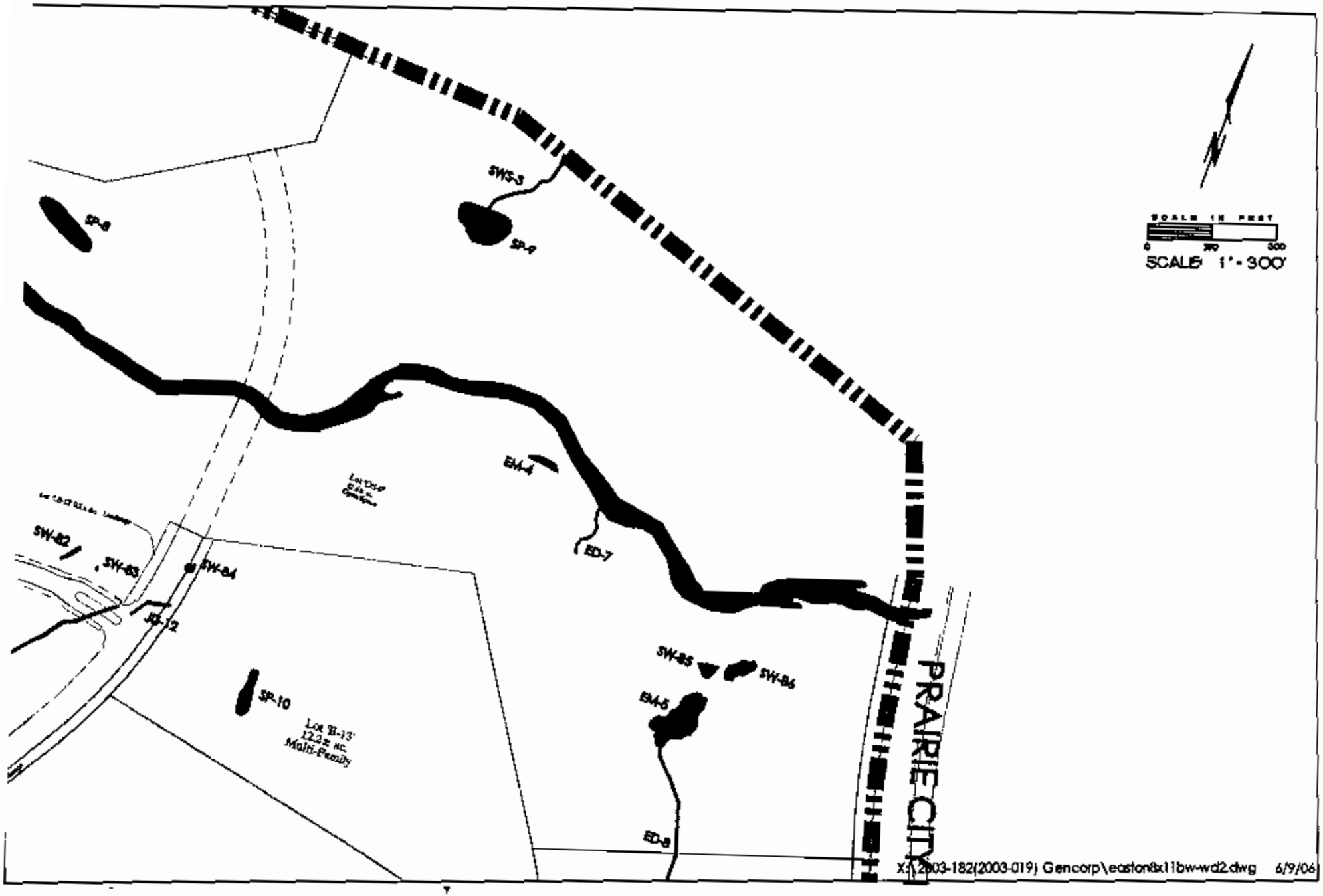

Sheet 17

PUBLIC NOTICE 200400515
FIGURE 19 OF 19