#200400435
Fig. 1 of 4

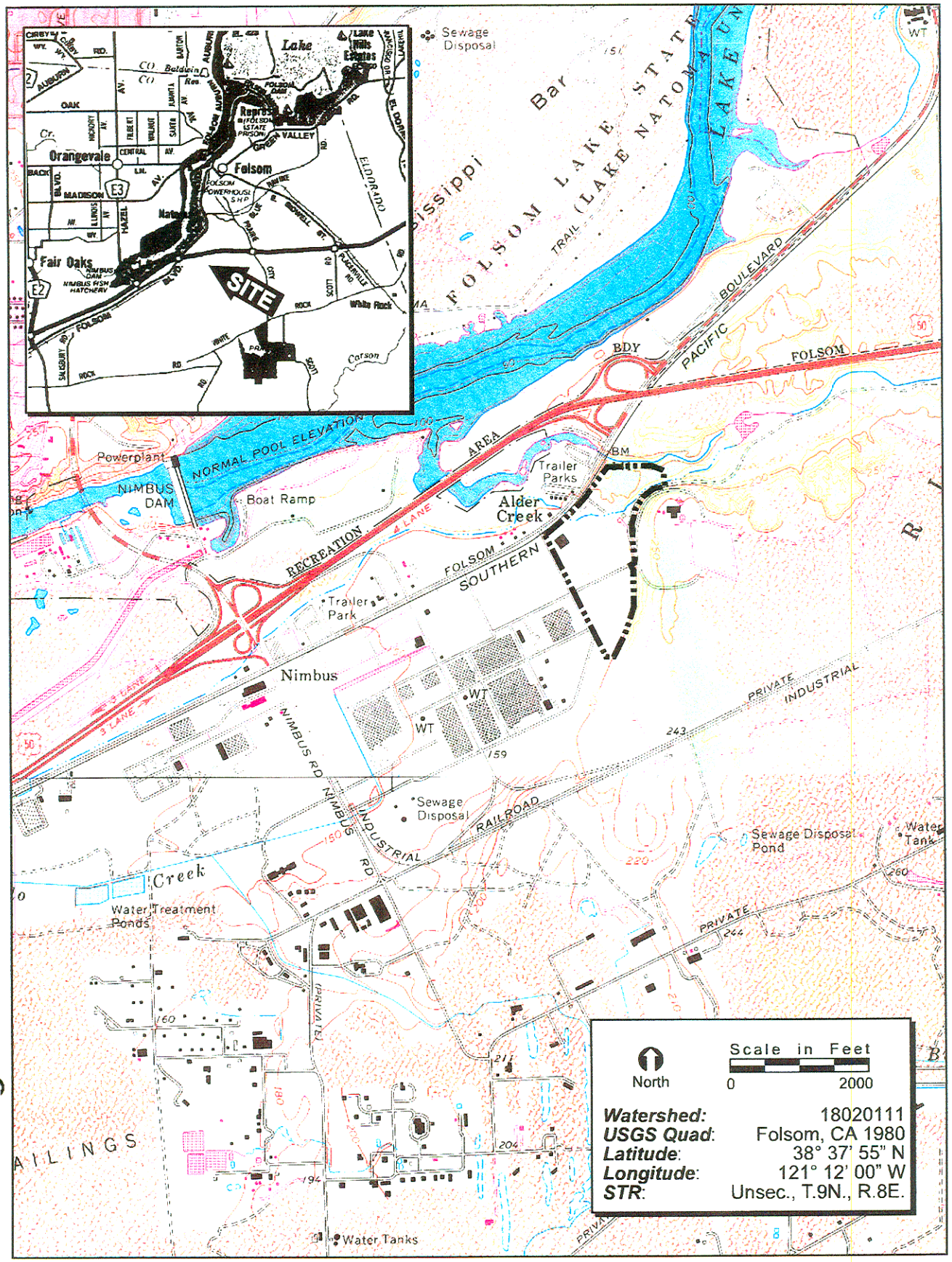

FIGURE 1. Project Site and Vicinity Map

2003-182 Panattoni Business Park

ECORP Consulting, Inc.
ENVIRONMENTAL CONSULTANTS
©2004

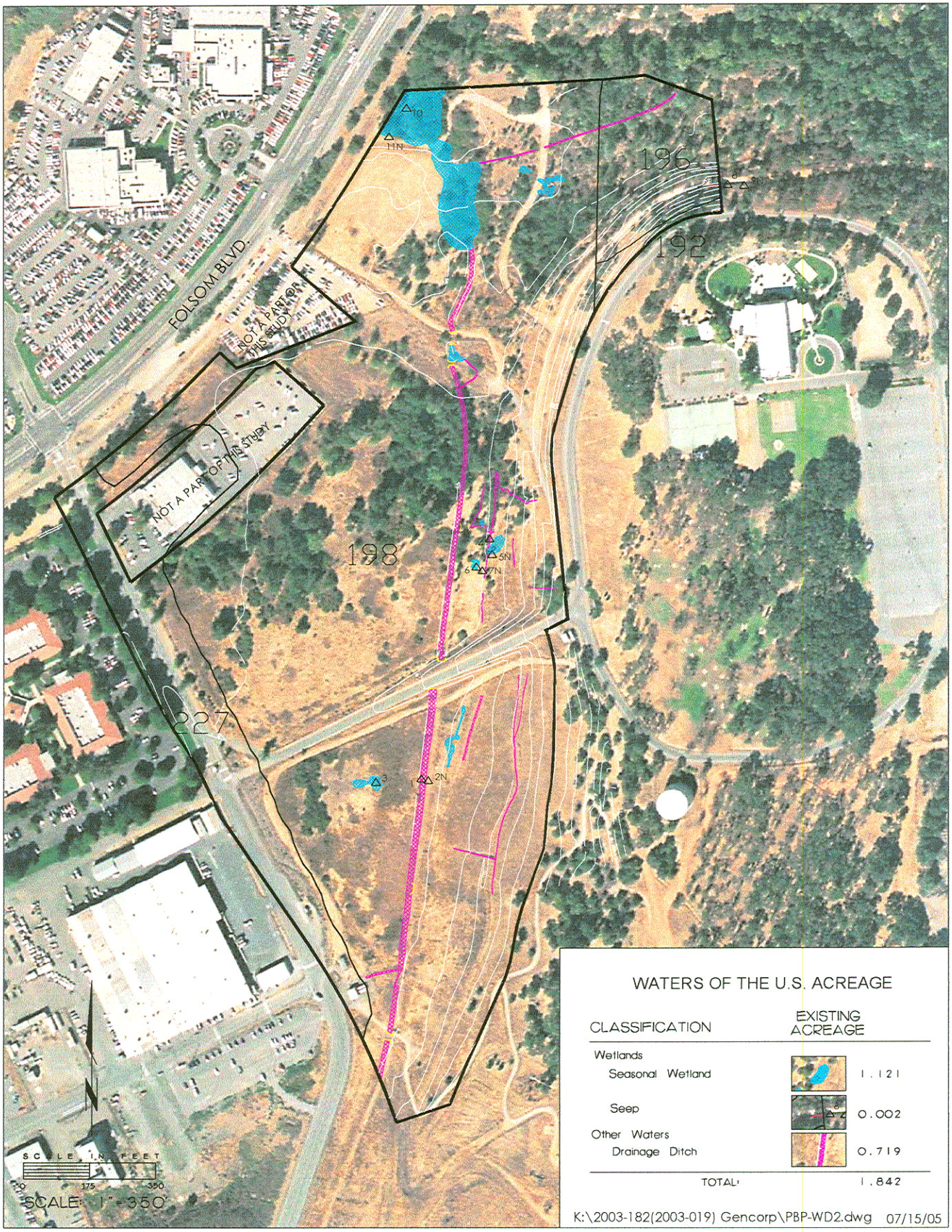

FIGURE 3. Wetland Delineation

ECORP Consulting, Inc.
ENVIRONMENTAL CONSULTANTS

2003-182 PANATTONI BUSINESS PARK

#200400435
Fig. 2 of 4



FIGURE 2. Proposed Land Use Plan

ECORP Consulting, Inc.
ENVIRONMENTAL CONSULTANTS



WATERS OF THE U.S. ACREAGE

CLASSIFICATION	EXISTING ACREAGE	IMPACT ACREAGE
Wetlands		
Seasonal Wetland	1.137	1.137
Seep	0.002	0.002
Other Waters		
Drainage Ditch	0.667	0.667
TOTAL:	1.806	1.806

○ Elderberry Location
88 total

SCALE IN FEET
0 200 400
SCALE: 1" = 400'

\\E\Anthony-dwgs\2003-182 Panattoni Business Park\PBP-IMP.dwg 11/19/04

FIGURE 8. Proposed Impact Plan

ECORP Consulting, Inc.
ENVIRONMENTAL CONSULTANTS

2003-182 PANATTONI BUSINESS PARK

#200400435
Fig. 4 of 4