PN 200400268 1of5

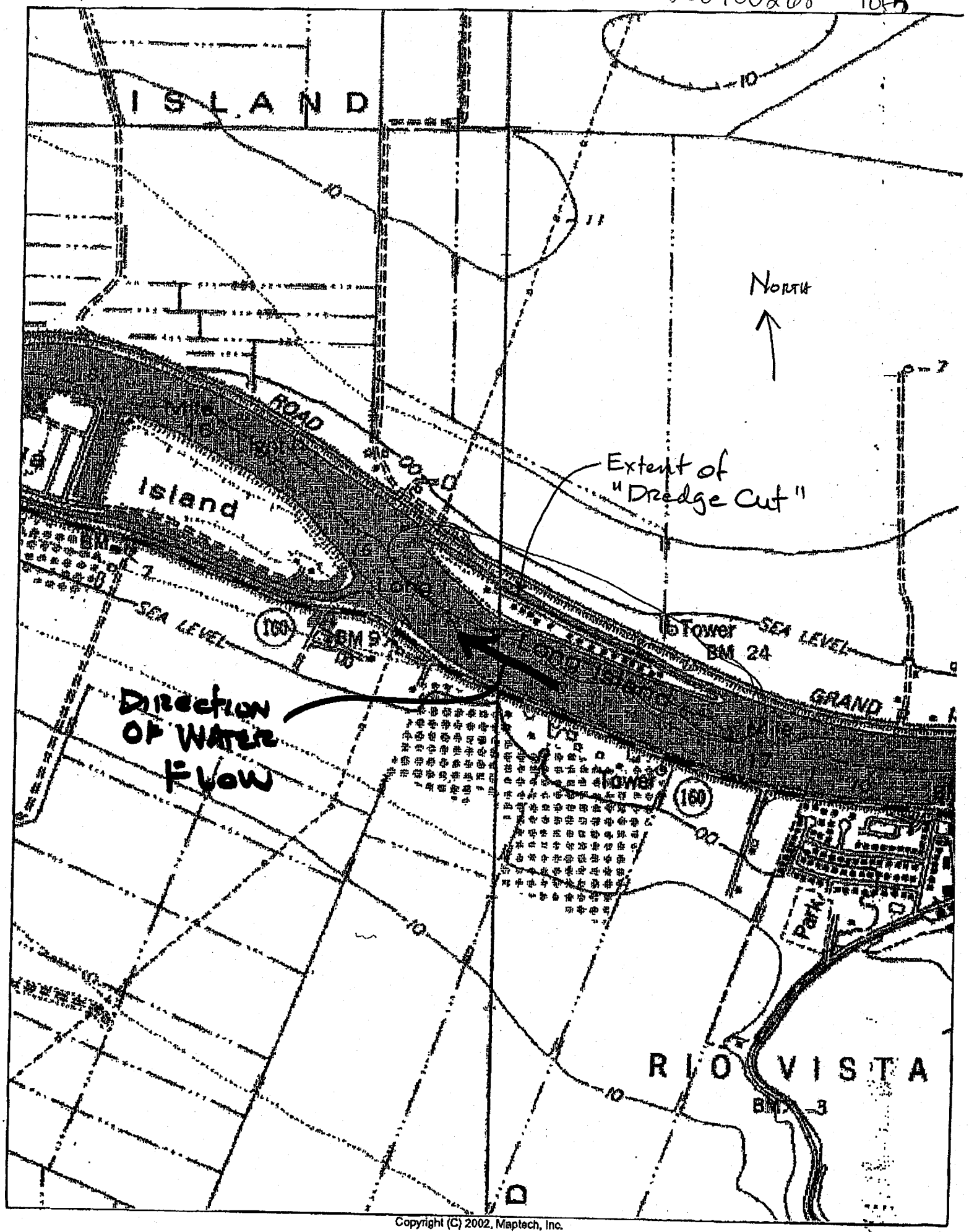

Copyright (C) 2002, Maptech, Inc.

VICINITY MAP

PN 20400268
2 of 5

POR. LONG ISLAND, POR. T. 4 N., R. 3 E., M.D.B. & M.

SEP 15 1989

Tax Area Code
56-015

142-14

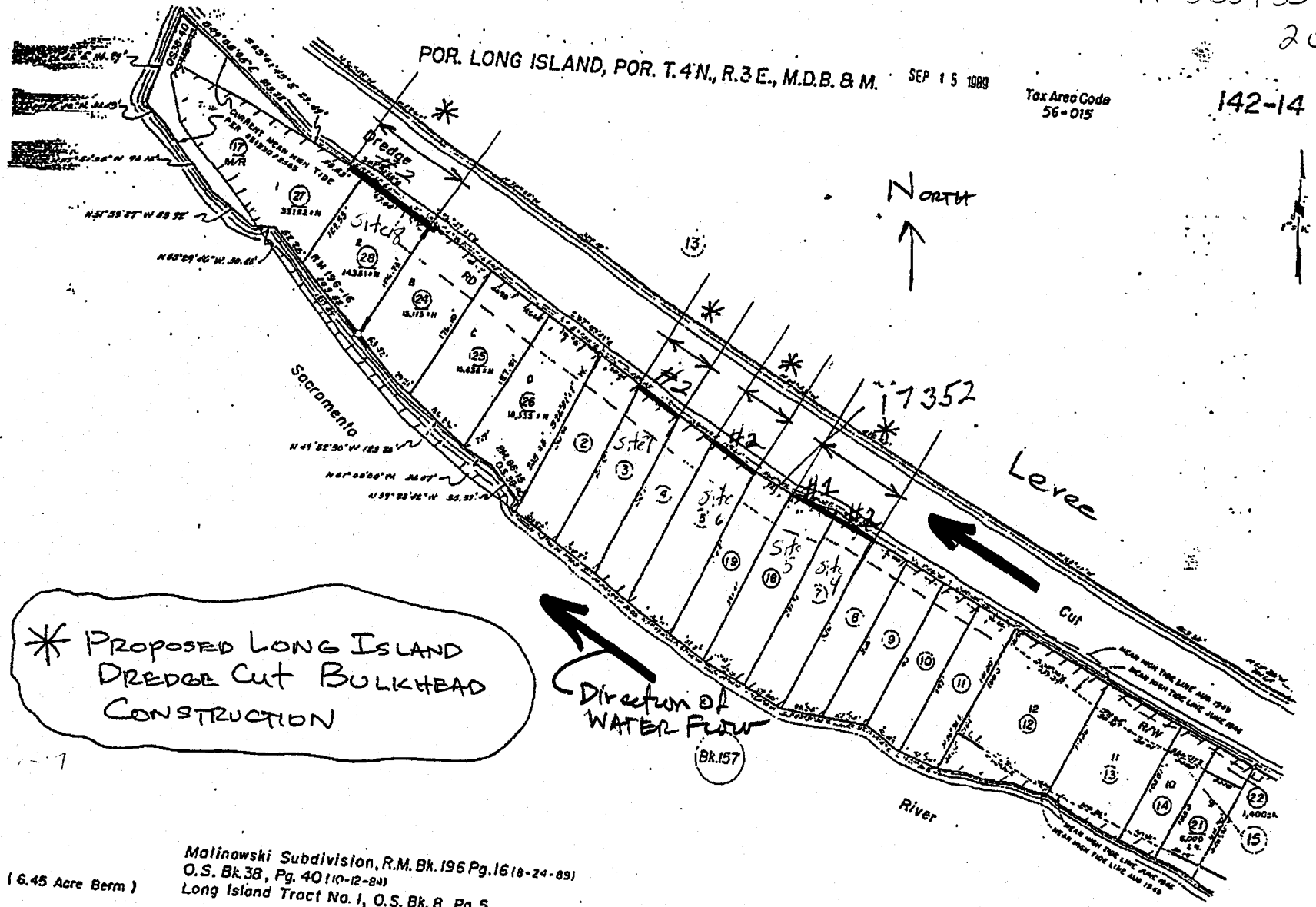

(6.45 Acre Berm)

Malinowski Subdivision, R.M. Bk. 196 Pg. 16 (8-24-89)
O.S. Bk. 38, Pg. 40 (10-12-84)
Long Island Tract No. 1, O.S. Bk. 8, Pg. 5

NOTE—Assessor's Block Numbers Shown in Ellipses.
Assessor's Parcel Numbers Shown ...

Assessor's Map Bk. 142 – Pg. 14
County of Sacramento, Calif.

LONG ISLAND PARCEL PLAN (WEST)

PN 200400268
3 of 8

POR. LONG ISLAND, POR. T.4N., R.3E., M.D.B.&M.

Tax Area Code
56-015

MAY 3 1991
142-15

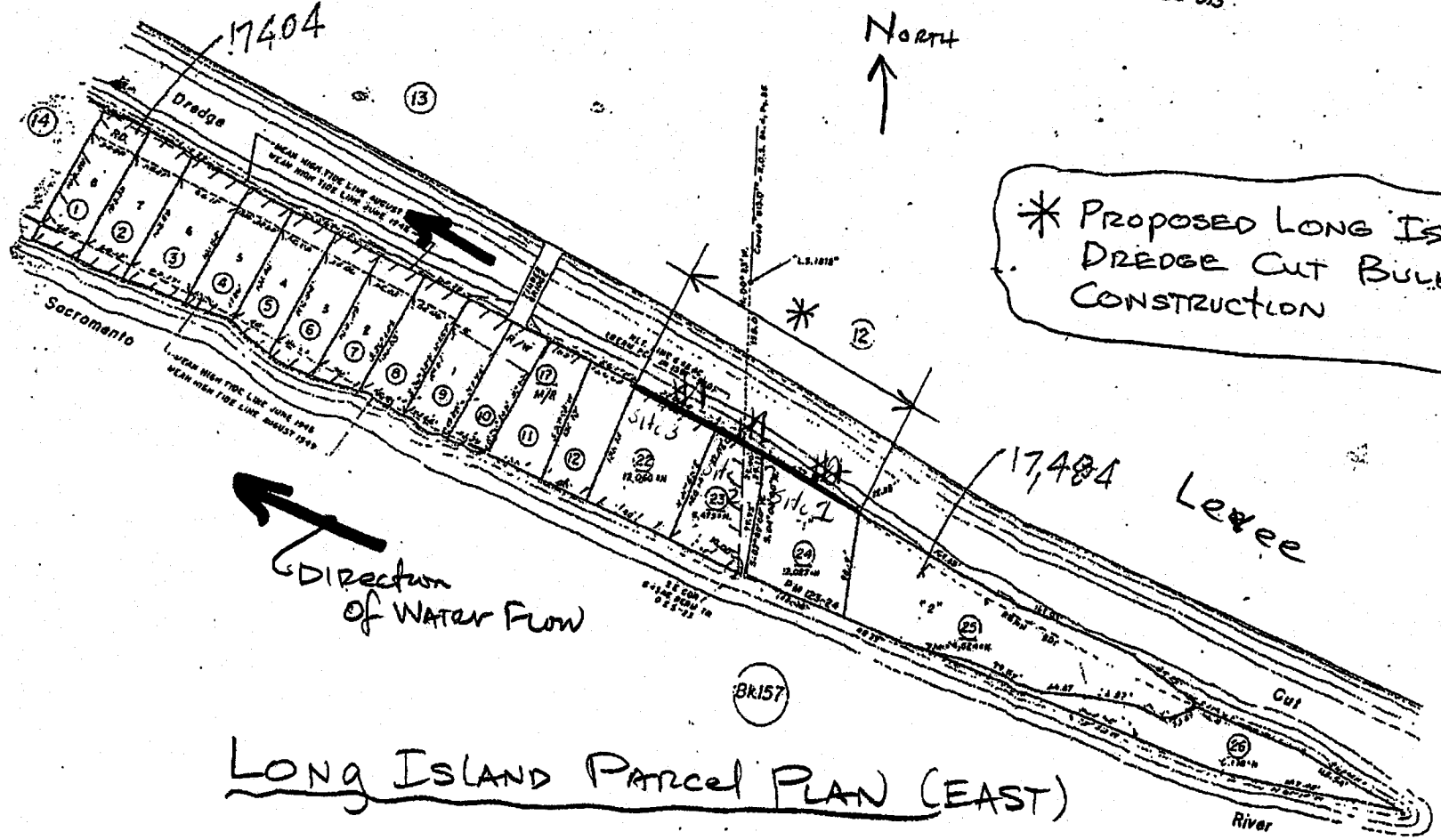

Long Island Parcel Plan (East)

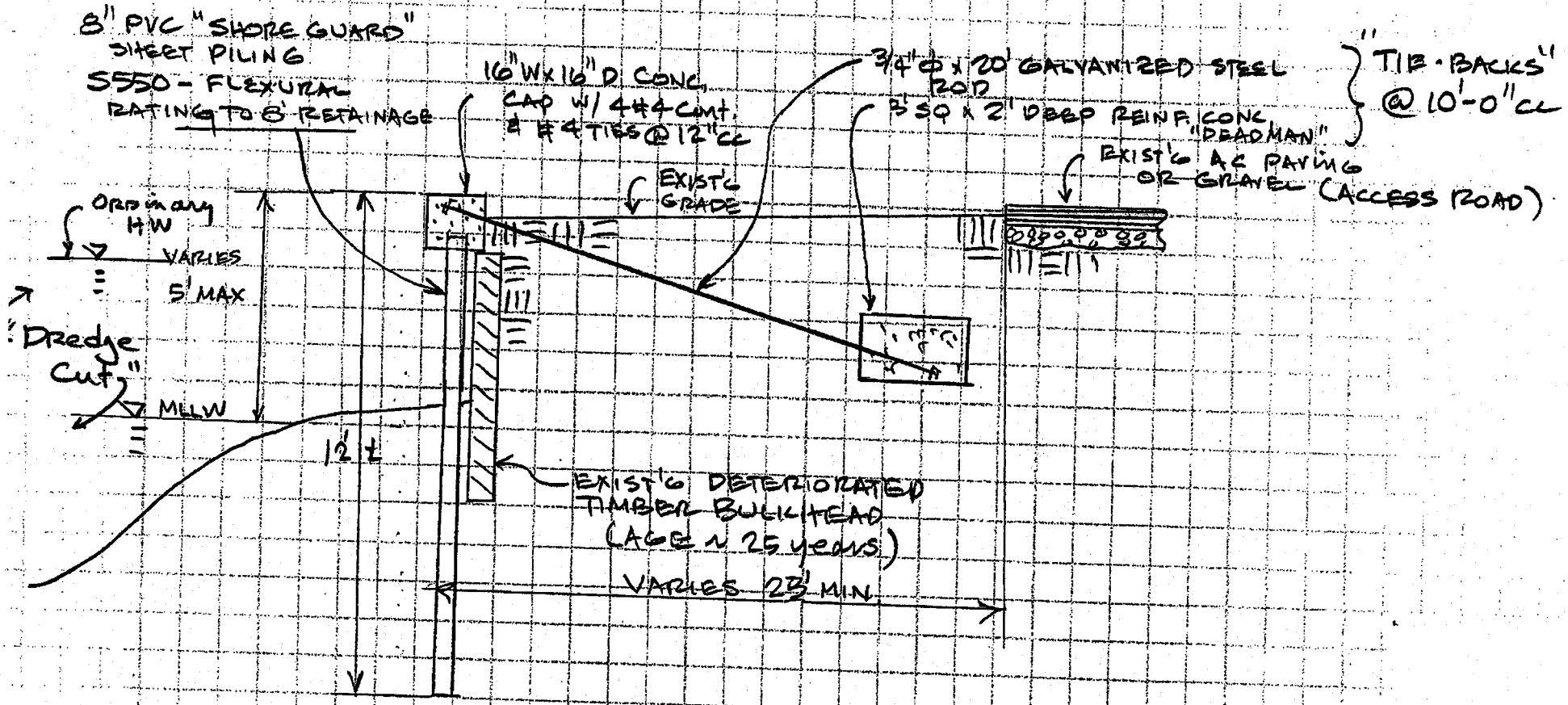

SECTION

CONDITION 1 @ EXIST'G TIMBER BULKHD

(1/4" = 1'-0")

PN 800400268
5045

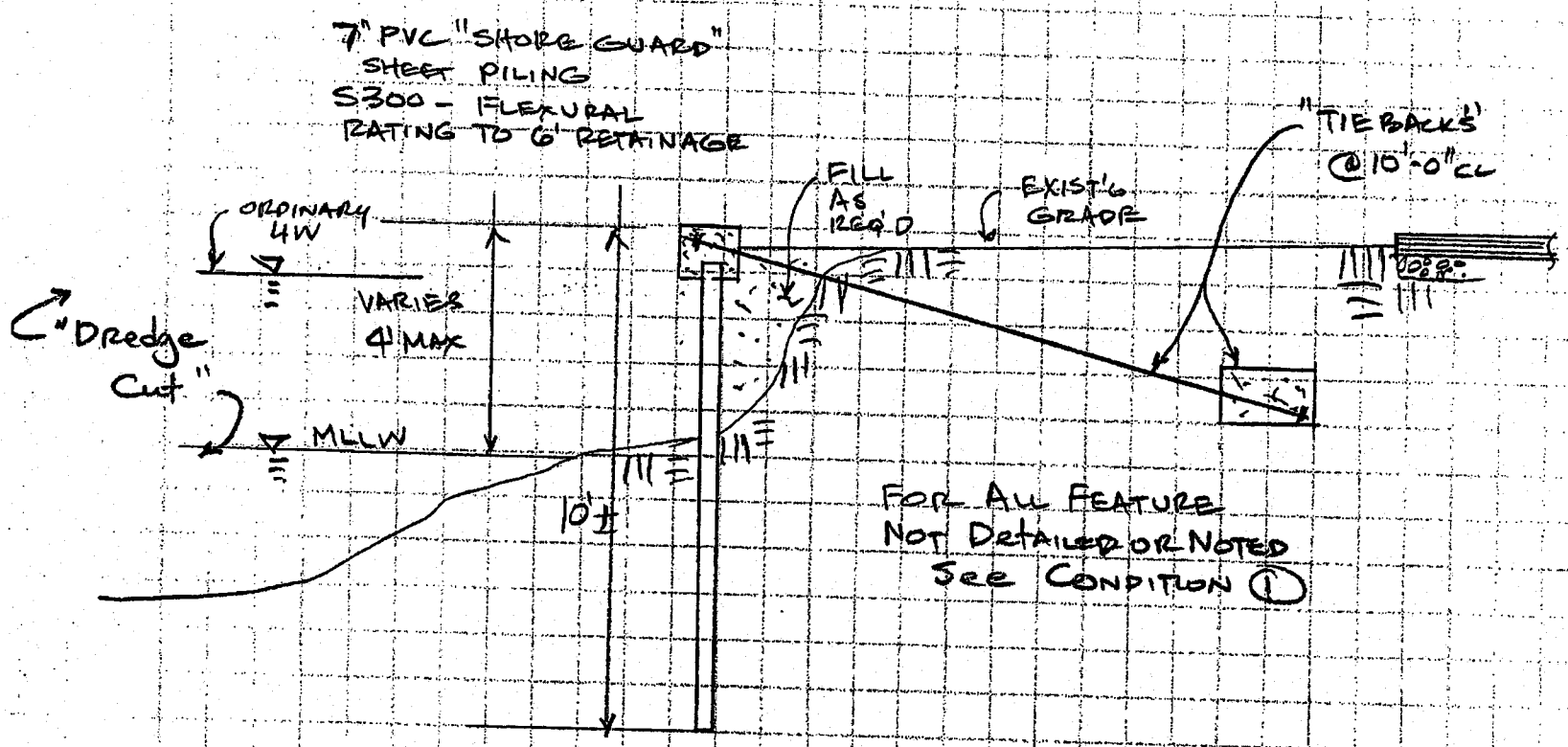

CONDITION 2 @ UNPROTECTED BANK

(1/4" = 1'-0")