200400213

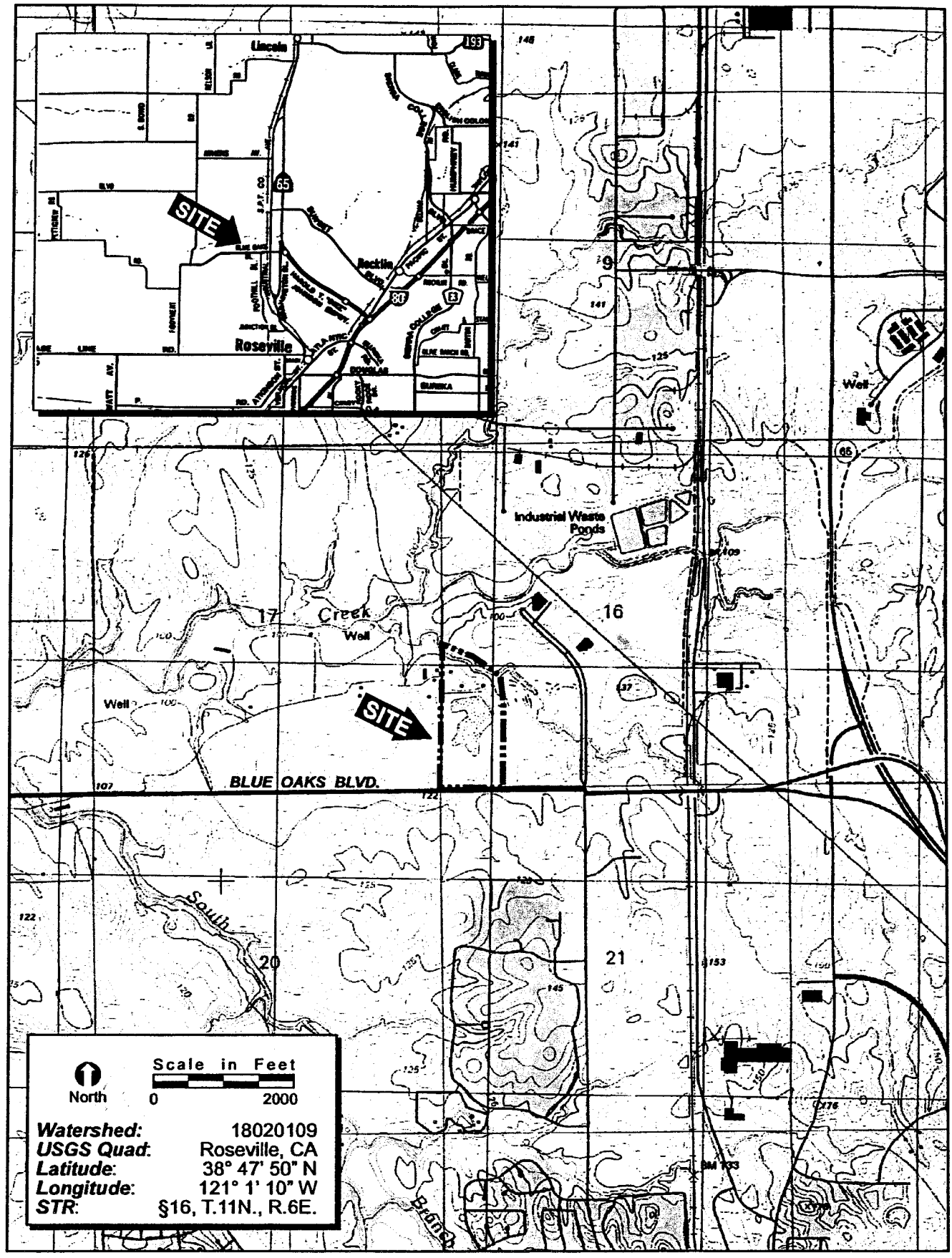

FIGURE 1. Project Site and Vicinity Map

2003-101 Fiddyment 44

ECORP Consulting, Inc.
ENVIRONMENTAL CONSULTANTS
©2004

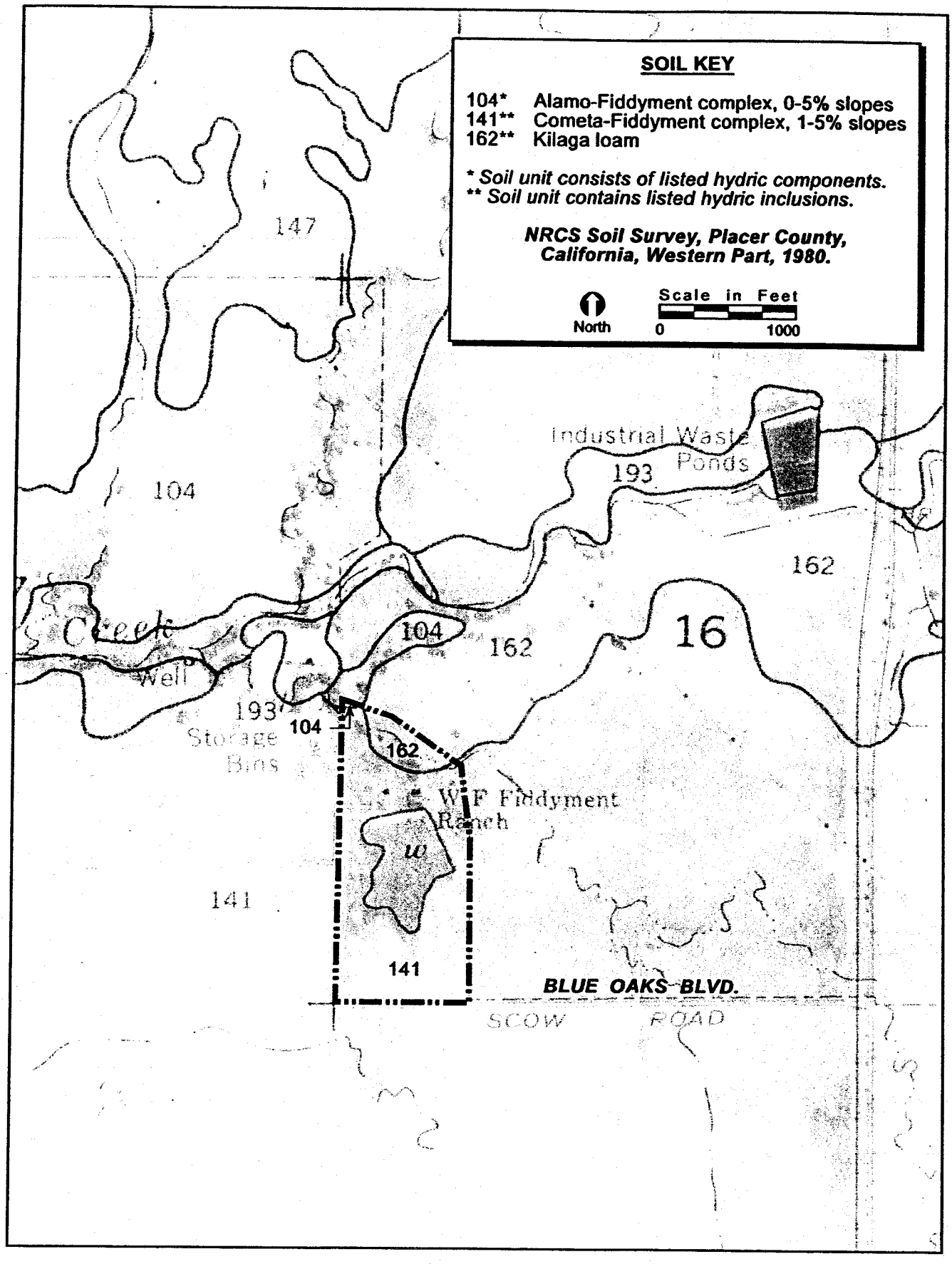

FIGURE 2. NRCS Soil Types

2003-101 Fiddyment 44

ECORP Consulting, Inc.
ENVIRONMENTAL CONSULTANTS
©2004

200400213

WATERS OF THE U.S. ACREAGE [1]

CLASSIFICATION	EXISTING ACREAGE
Wetlands:	
Seasonal Wetlands	
-Naturally occuring	0.842
-Stock Pond Wetlands	0.218
Seasonal Wetland Swale	0.364
Ditch	0.052
SUBTOTAL:	1.476
Other Waters:	
Perennial Drainage	0.181
Ephemeral Drainage	0.045
Ephemeral Pond	0.313
SUBTOTAL:	0.539
TOTAL:	2.015

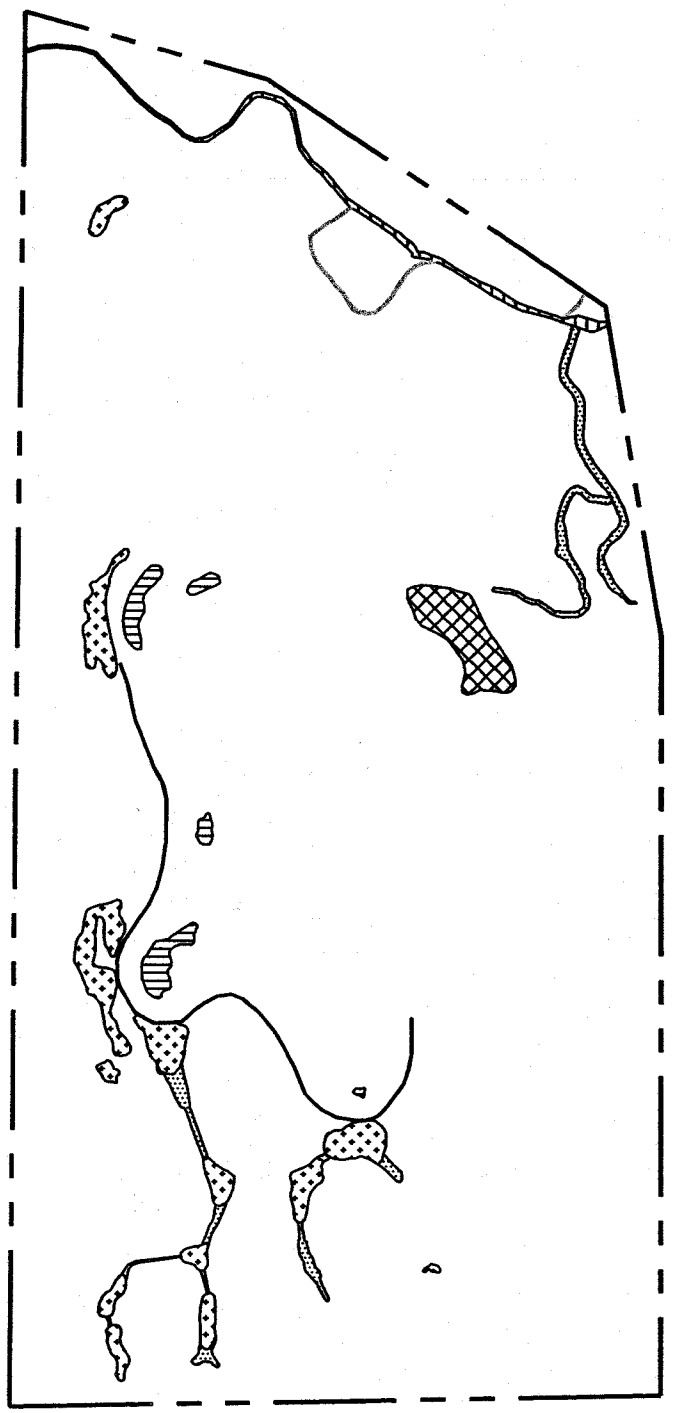

N

SCALE IN FEET

0 150 300

SCALE: 1" = 300'

FIGURE 4. Wetland Delineation

FILENAME: -DWGS\2004-045\fidd44-wd3.dwg 08/19/04

ECORP Consulting, Inc.
ENVIRONMENTAL CONSULTANTS

2004-045 Fiddyment 44

200400213

WATERS OF THE U.S. ACREAGE

CLASSIFICATION	EXISTING ACREAGE	PRESERVE ACREAGE		IMPACT ACREAGE	
Wetlands:					
Seasonal Wetlands					
-Naturally occuring	0.642	N/A	--		0.642
-Stock Pond Wetlands	0.218	N/A	--		0.218
Seasonal Wetland Swale	0.564		0.307		0.157
Ditch	0.062	N/A	--		0.062
Other Waters:					
Perennial Drainage	0.161		0.161	N/A	--
Ephemeral Drainage	0.046		0.046	N/A	--
Ephemeral Pond	0.313	N/A	--		0.313
TOTAL	2.015		0.453		1.562

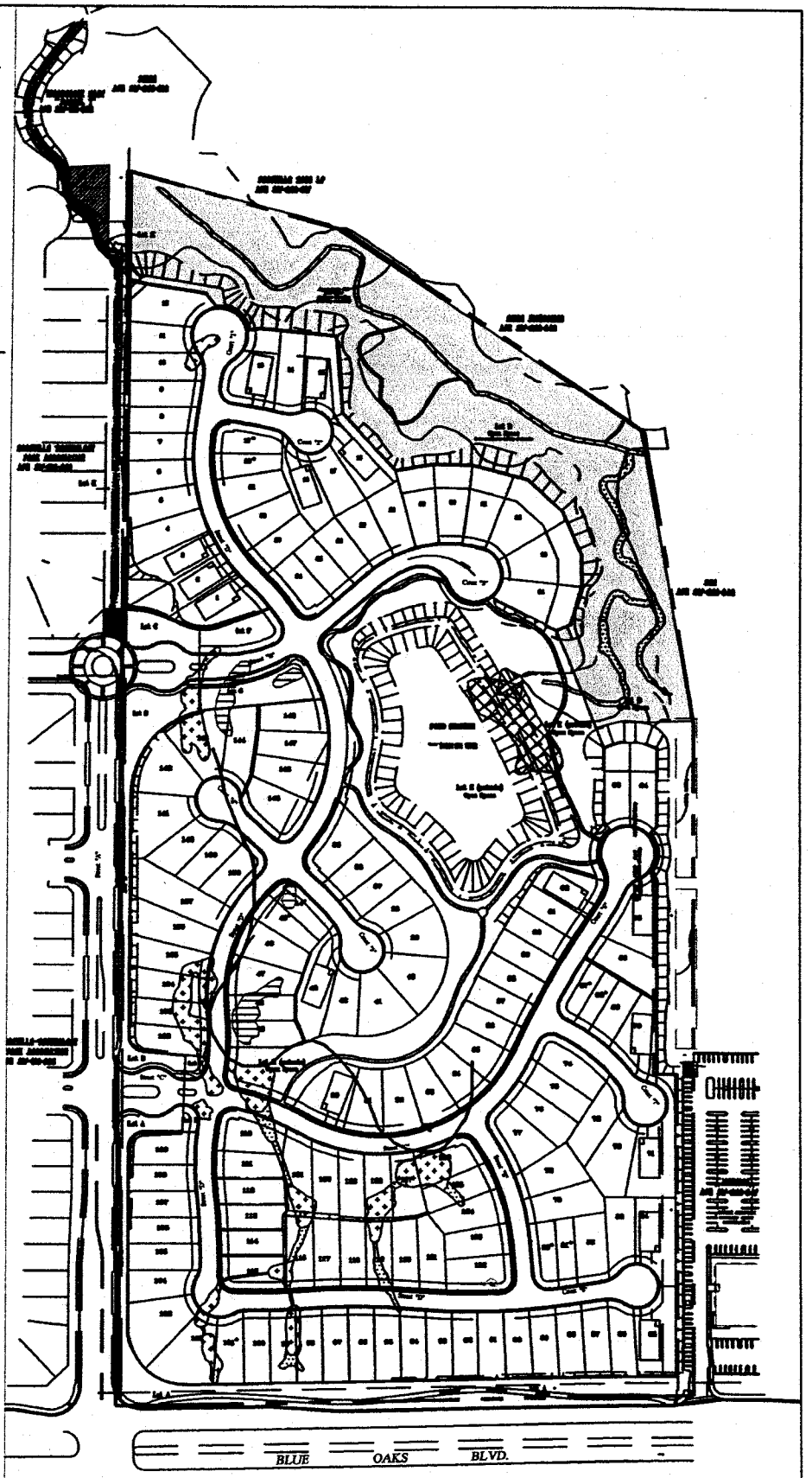

N

SCALE IN FEET

0 150 300

SCALE: 1" = 300'

FIGURE 5. Preserve/Impact Plan

FILENAME: -DWGS\2003-101\fidd44-wd.dwg 06/16/(

ECORP Consulting, Inc.
ENVIRONMENTAL CONSULTANTS

2003-101 Fiddyment 44